THE FINANCIAL REVIEW.

Annual—1905.

William B. Dana Company,
PUBLISHERS,
COMMERCIAL AND FINANCIAL CHRONICLE,
Pine Street, cor. Pearl Street,
NEW YORK.

The Mutual Life

Insurance Company of New York

RICHARD A. McCURDY, President.

Abstract of Statement December 31, 1904.

Income for Year 1904	$81,002,984 57
Paid to Policy-holders	34,726,548 34
Legal Reserves, etc.	366,620,552 73
Guarantee & Dividend Funds	74,357,818 43
Assets	440,978,371 16
*Insurance in Force	1,547,611,660 00
*Increase of Insurance	102,382,979 00
Annuities in Force	2,686,419 46
Increase of Annuities	236,787 65

UNIVERSITY OF ILLINOIS
LIBRARY
Class 332.05 Book FIN Volume 1904
Ja 09-20M

During its existence of si[illegible] back to its member-ship—from the [illegible] more than

Six Hundred and Sixty-five Millions of Dollars,

or nearly Two Hundred Millions more than

the largest amount so returned by any similar organization. Notwithstanding the distribution of this vast sum, it is the

First Life Insurance Company in the World

to accumulate for the benefit of its membership assets exceeding

Four Hundred and Forty Millions of Dollars.

For information as to plans and rates, apply to

CHARLES H. RAYMOND & CO.,

Managers for Metropolitan District, 26 Liberty Street, New York,

OR AT THE

HEAD OFFICES OF THE COMPANY,

NASSAU, CEDAR, WILLIAM AND LIBERTY STREETS, NEW YORK

NOTICE: Return or renew all Library Materials! The Minimum Fee for each Lost Book is $50.00.

The person charging this material is responsible for its return to the library from which it was withdrawn on or before the Latest Date stamped below.

Theft, mutilation, and underlining of books are reasons for disciplinary action and may result in dismissal from the University.
To renew call Telephone Center, 333-8400

UNIVERSITY OF ILLINOIS LIBRARY AT URBANA-CHAMPAIGN

DUE: 9/17/93

UIC-RECD JUN 02 '93

JUN 05 1993

L161—O-1096

Statistical

1905 Edition (Pock

The current edition of the booklet, as is true of th
years past, contains statistics and earnings of rail
miscellaneous companies in concise and condensed
the average investor. The information given is de
the files of our Statistical Department, and the boo
class of investors as a source of convenient and re
tion of the publication is made, and we shall be gl

Descriptive circulars of carefully s
ties are issued by us each month,
vestors should find them of value wh

Spencer Trask

INVESTMENT BA

Branch Office,
Albany, N. Y.

William &

Members New York St

KOUNTZE BROTHERS

BANKERS

Securities for Investment

We are offering and recommending Railroad and Municipal Bonds suitable for Individuals, Trustees and Savings Banks. Our list may be had upon application.

We also buy and sell Government Bonds and execute orders in other securities for the usual commission.

Accounts of Corporations

Firms and Individuals solicited, interest allowed on deposits.

Make Loans against approved collateral.

Letters of Credit

To those about to travel abroad we shall be pleased to send our Booklet describing the method of issue as well as the advantages of our Letters of Credit.

We buy and sell Foreign Exchange.

Collections

We have unexceptionable facilities through a large list of active correspondents, both Foreign and Domestic, including those in Cuba, Porto Rico, and the Philippines, by which we are enabled to make collections promptly and at the minimum of cost.

Transfer of Funds made by cable, mail or telegraph to all parts of the world.

BROADWAY & CEDAR ST., NEW YORK

The Mutual Life

Insurance Company of New York

RICHARD A. McCURDY, President.

Abstract of Statement December 31, 1904.

Income for Year 1904	$81,002,984 57
Paid to Policy-holders	34,726,548 34
Legal Reserves, etc.	366,620,552 73
Guarantee & Dividend Funds	74,357,818 43
Assets	440,978,371 16
*Insurance in Force	1,547,611,660 00
*Increase of Insurance	102,382,979 00
Annuities in Force	2,686,419 46
Increase of Annuities	236,787 65

UNIVERSITY OF ILLINOIS
LIBRARY
Class 332.05 Book FIN Volume 1904
Ja 09-20M

During its existence of si[x]ty-five years this Company has returned back to its membership—from the [earn]ings of its business—more than

Six Hundred and Sixty-five Millions of Dollars,

or nearly Two Hundred Millions more than the largest amount so returned by any similar organization. Notwithstanding the distribution of this vast sum, it is the

First Life Insurance Company in the World

to accumulate for the benefit of its membership assets exceeding

Four Hundred and Forty Millions of Dollars.

For information as to plans and rates, apply to

CHARLES H. RAYMOND & CO.,

Managers for Metropolitan District, 26 Liberty Street, New York,

OR AT THE

HEAD OFFICES OF THE COMPANY,

NASSAU, CEDAR, WILLIAM AND LIBERTY STREETS, NEW YORK

Statistical Tables.

1905 Edition (Pocket Size).

The current edition of the booklet, as is true of the publication for more than twenty years past, contains statistics and earnings of railroads, street railways, lighting and miscellaneous companies in concise and condensed form, not otherwise obtainable by the average investor. The information given is derived **solely** from the records upon the files of our Statistical Department, and the booklet appeals to a large and growing class of investors as a source of convenient and ready reference. Gratuitous distribution of the publication is made, and we shall be glad to forward copies upon request.

Descriptive circulars of carefully selected investment securities are issued by us each month, and institutions and investors should find them of value when considering purchases.

Spencer Trask & Co.,

INVESTMENT BANKERS,

Branch Office, Albany, N. Y. **William & Pine Sts., New York.**

Members New York Stock Exchange.

KOUNTZE BROTHERS

BANKERS

Securities for Investment

We are offering and recommending Railroad and Municipal Bonds suitable for Individuals, Trustees and Savings Banks. Our list may be had upon application.

We also buy and sell Government Bonds and execute orders in other securities for the usual commission.

Accounts of Corporations

Firms and Individuals solicited, interest allowed on deposits.

Make Loans against approved collateral.

Letters of Credit

To those about to travel abroad we shall be pleased to send our Booklet describing the method of issue as well as the advantages of our Letters of Credit.

We buy and sell Foreign Exchange.

Collections

We have unexceptionable facilities through a large list of active correspondents, both Foreign and Domestic, including those in Cuba, Porto Rico, and the Philippines, by which we are enabled to make collections promptly and at the minimum of cost.

Transfer of Funds made by cable, mail or telegraph to all parts of the world.

BROADWAY & CEDAR ST., NEW YORK

BLAIR & CO.,
DOMESTIC AND FOREIGN BANKERS,
NEW YORK.

TRAVELERS LETTERS OF CREDIT.

The Canadian Bank of Commerce

HEAD OFFICE, TORONTO.

CAPITAL PAID UP, - - - - - $8,700,000
RESERVE FUND - - - - - $3,500,000

WM. GRAY AND H. B. WALKER, AGENTS,

NO. 16 EXCHANGE PLACE, NEW YORK.

BRANCHES OF THE BANK IN CANADA.

Br. Columbia.
Atlin, Cranbrook, Fernie, Greenwood, Kamloops, Ladysmith, Nanaimo, Nelson, New Westminster, Vancouver (2 offices), Victoria.

Manitoba & N. W. T.
Calgary, Carman, Claresholm, Dauphin, Dawson, Edmonton, Elgin, Elkhorn, Gilbert Plains, Grandview, Innisfail, Lloydminster, Medicine Hat, Melfort, Moosejaw, Moosomin, Nanton, Neepawa, Ponoka, Portage la Prairie, Prince Albert, Red Deer, Regina, Swan River, Treherne, White Horse, Winnipeg (4 offices).

Ontario and Quebec.
Ayr, Barrie, Belleville, Berlin, Blenheim, Brantford, Cayuga, Chatham, Collingwood, Dresden, Dundas, Dunnville, Fort Frances, Galt, Goderich, Guelph, Hamilton, London, Montreal, Orangeville, Ottawa, Paris, Parkhill, Peterboro, Port Perry, Rainy River, St. Catharines, Sarnia, Sault S. Marie, Seaforth, Simcoe, Stratford, Strathroy, Toronto (8 offices), Toronto Junc., Walkerton, Walkerville, Waterloo, Wiarton, Windsor, Woodstock.

Maritime Provinces.
Amherst, Antigonish, Barrington, Bridgewater, Canning, Halifax, Lunenburg, Middleton, New Glasgow, Parrsboro', Sackville St. John, Shelburne, Springhill, Sydney, Truro, Windsor.

IN GREAT BRITAIN.

LONDON: 60 LOMBARD STREET, E. C.

IN THE UNITED STATES.

NEW YORK, SAN FRANCISCO, CAL., PORTLAND, ORE., SEATTLE, WASH., SKAGWAY, ALASKA

BANKERS IN GREAT BRITAIN.

THE BANK OF ENGLAND, THE BANK OF SCOTLAND, LLOYDS BANK, Limited,
THE UNION OF LONDON & SMITHS' BANK, Limited. PARR'S BANK, Limited.

CORRESPONDENTS.

Belgium—Banque D'Anvers. **France**—Credit Lyonnais. **Germany**—Deutsche Bank. **Holland**—Disconto Maatschappij. **India, China, Japan and Philippine Islands**—The Chartered Bank of India, Australia and China. **Australia and New Zealand**—Union Bank of Australia, Limited; Bank of Australasia. **South Africa**—Bank of Africa, Limited; Standard Bank of South Africa, Limited.

Sterling and **Continental Exchange** and **Cable Transfers. Commercial** and **Travelers' Credits. Collections** made at all **points. Banking** and **Exchange** business of every description transacted with **Canada.**

BROWN BROTHERS & CO.,

PHILADELPHIA,	NEW YORK,	BOSTON,
4th and Chestnut Sts.	59 WALL ST.	60 State St.

AND

ALEX. BROWN & SONS, Baltimore and Calvert Streets, Baltimore.

ALL CONNECTED BY PRIVATE WIRE.

Members of the New York, Philadelphia, Boston and Baltimore Stock Exchanges.

Execute Orders on Commission for Purchase and Sale of Stocks, Bonds, and all Investment Securities. Special Lists of Investment Securities furnished upon application. Bills of Exchange Bought and Sold.

International Cheques — Certificates of Deposit.

Commercial Letters of Credit and Travelers' Letters of Credit issued, available in all parts of the world.

Collections made on all points; Telegraphic Transfers of Money made between this Country and Europe.

Deposit Accounts of American Banks, Bankers, Firms and Individuals received upon favorable terms.

BROWN, SHIPLEY & CO., LONDON,

Founders' Court, Lothbury, E. C.,

AND FOR THE CONVENIENCE OF TRAVELERS,

123 Pall Mall, S. W.

GRAHAM & CO.,

BANKERS,

435 Chestnut Street, Philadelphia, Pa.

High-Grade Investment Securities.

EXECUTE COMMISSION ORDERS ON
ALL STOCK EXCHANGES.

ISSUE LETTERS OF CREDIT AND
TRAVELERS' CHEQUES
AVAILABLE THROUGHOUT THE WORLD.

SPECIAL LIST OF INVESTMENT OFFERINGS
UPON APPLICATION.

MOORE & SCHLEY,

BANKERS AND BROKERS.

No. 80 BROADWAY, NEW YORK.

Members of the New York Stock Exchange.

AUGUST BELMONT & CO.,

BANKERS,

NO. 23 NASSAU STREET.

AGENTS AND CORRESPONDENTS OF THE

Messrs. ROTHSCHILD,

LONDON, PARIS AND VIENNA.

ISSUE LETTERS OF CREDIT

FOR TRAVELERS,

AVAILABLE IN ALL PARTS OF THE WORLD.

Draw Bills of Exchange and make Telegraphic Transfers to

EUROPE,

Cuba,

the other West Indies,

Mexico and California.

Execute orders for the purchase and sale of Investment Securities.

GEO. H. PRENTISS & CO.,

DEALERS IN

LOCAL SECURITIES,

No. 48 Wall Street, NEW YORK.

No. 208 Montague Street, BROOKLYN.

MEMBERS OF NEW YORK STOCK EXCHANGE.

Orders on the New York Stock Exchange executed for Cash or on Margin.

GEORGE LEASK. JULIAN W. ROBBINS. EDWIN M. LEASK, Member N. Y. Stock Exchange.

GEORGE LEASK & CO.,

MEMBERS OF THE NEW YORK STOCK EXCHANGE,

Bankers,

35 WALL STREET, NEW YORK.

All Securities Dealt in on the New York Stock Exchange Bought and Sold on Commission.

INTEREST ALLOWED ON BALANCES, SUBJECT TO DRAFT.

DEALERS IN COMMERCIAL PAPER AND INVESTMENT SECURITIES.

LATHAM, ALEXANDER & CO.,

BANKERS AND COTTON COMMISSION MERCHANTS,

Nos. 16 & 18 WALL STREET, NEW YORK.

CONDUCT A GENERAL BANKING BUSINESS.

MEMBERS OF THE NEW YORK EXCHANGES.

Stocks, Bonds and Government Securities bought and sold on commission. Accounts of banks, bankers, merchants and individuals received, and Interest allowed on Daily balances, subject to check at sight.

Contracts for cotton for future delivery bought and sold on commission.

H. CRUGER OAKLEY,
MAYNARD C. EYRE,

JAMES WHITELY,
Special.

CHARLES C. HARRISON,
WILLIAM A. JENNINGS.

PRINCE & WHITELY,

BANKERS AND BROKERS,

No. 52 Broadway, New York,

AND

15 CENTER STREET, NEW HAVEN, CONN.

All Classes of Railway Stocks, also Grain, Provisions and Cotton, Bought and Sold on Commission.

INVESTMENT SECURITIES A SPECIALTY.

Direct Private Wires to Boston, New Haven, Chicago, Pittsburgh and Richmond, Va.

W. EUGENE KIMBALL.

LEEDS JOHNSON.

R. J. KIMBALL & CO.,

STOCKS - BONDS - INVESTMENT SECURITIES.

ESTABLISHED 1865.

7 NASSAU STREET, - NEW YORK.

MEMBERS OF NEW YORK STOCK EXCHANGE.

FLAGG & WORCESTER,

NO. 45 WALL STREET, NEW YORK.

BROKERS AND DEALERS IN RAILWAY BONDS

AND OTHER

INVESTMENT SECURITIES.

WILLIAM FAHNESTOCK, THOMAS J. MUMFORD. ROBERT B. DODSON,
Member of the New York Stock Exchange.

FAHNESTOCK & CO.,

BANKERS AND BROKERS,

No. 2 WALL STREET, NEW YORK.

BOND DEPARTMENT,
R. J. FURBECK, Manager.

J. S. & R. D. FARLEE,

MEMBERS OF THE NEW YORK STOCK EXCHANGE.

No. 11 Wall Street, - - - New York.

BROKERS AND DEALERS IN INVESTMENT BONDS,
STATE, MUNICIPAL AND APPROVED RAILROAD BONDS.

On hand for Immediate Delivery, Suitable for Savings Banks, Trust Funds and other Conservative Investments.

CORRESPONDENCE SOLICITED.

SIMON BORG & CO.,

BANKERS,

NO. 20 NASSAU STREET, NEW YORK.

MEMBERS OF THE NEW YORK STOCK EXCHANGE.

HIGH-GRADE INVESTMENT SECURITIES FOR TRUST ESTATES, INSTITUTIONS, SAVINGS BANKS AND GENERAL INVESTORS.

Special Lists Upon Application.

H. N. WHITNEY & SONS,

BANKERS AND BROKERS,

No. 17 BROAD STREET, NEW YORK.
(MILLS BUILDING.)

MEMBERS OF NEW YORK STOCK EXCHANGE.

FISK & ROBINSON

BANKERS

35 Cedar Street
NEW YORK

28 State Street
BOSTON

Members New York Stock Exchange

INVESTMENT DEPARTMENT

UNITED STATES BONDS and other investment securities bought and sold. List of current offerings suitable for Savings Banks and Trust Funds sent on application. Orders on New York Stock Exchange and in sound and marketable unlisted securities executed on commission for cash.

BANKING DEPARTMENT

DEPOSIT ACCOUNTS of Corporations, Firms and Individuals received subject to sight draft. Certificates of deposit issued payable on demand or at a stated date. Interest allowed on daily balances and on money deposited pending investment.

FISCAL AGENCY

ACCOUNTS for the payment of bonds, coupons, dividends, etc., and for the transfer and registration of securities received from municipal, railroad and other corporations.

We would direct special attention to the securities of the following companies, full information concerning which may be found herein on the pages indicated:

BUFFALO & SUSQUEHANNA RAILWAY CO.—Page 267
GULF & SHIP ISLAND RAILROAD CO.—Page 307
LOUISIANA & ARKANSAS RAILWAY CO.—Page 325
BUFFALO & SUSQUEHANNA IRON CO.—Page 399

PLYMPTON, GARDINER & CO.,

BANKERS,

MEMBERS NEW YORK STOCK EXCHANGE.

27 William St., Cor. Exchange Place,
NEW YORK.

232 La Salle St.
CHICAGO.

Dealers in High-Grade Bonds, Guaranteed Stocks and other Conservative Investment Securities suitable for National, State and Savings Banks, Estates and Individuals.

Lists to meet above requirements sent on application.

DEPOSITS RECEIVED SUBJECT TO CHECK AND INTEREST ALLOWED ON BALANCES.

SECURITIES BOUGHT AND SOLD ON COMMISSION.

Dividends and coupons collected and remitted without charge.

Act as fiscal and transfer agents, also as agents for corporations for the payment of interest and dividends.

Negotiate loans and issue mortgage bonds of Railroads and Public Service Corporations.

MISSISSIPPI VALLEY TRUST CO.,

ST. LOUIS.

Capital, Surplus and Undivided Profits, $8,400,000.

THE CHICAGO NATIONAL BANK,

No. 152 Monroe Street, CHICAGO.

CAPITAL $1,000,000. SURPLUS $1,000,000.

This bank is fully equipped to care for the accounts of banks, individuals, firms and corporations. It respectfully invites correspondence or a personal interview with those who contemplate making changes or opening new accounts.

DIRECTORS: WILLIAM BEST, MAURICE ROSENFELD, F. M. BLOUNT, FRED. G. McNALLY, J. R. WALSH, C. K. G. BILLINGS, JOHN M. SMYTH.

OFFICERS: J. R. WALSH, President; F. M. BLOUNT, Vice-Pres't; T. M. JACKSON, Cashier; F. W. McLEAN, Ass't Cashier; J. E. SHEA, Ass't Cashier.

A. M. KIDDER & CO.,

BANKERS,

18 WALL STREET, NEW YORK.

Transact a General Banking Business, including the Purchase and Sale of Stocks and Bonds for Cash.

BUY AND SELL

INVESTMENT SECURITIES.

ARTHUR O. SLAUGHTER JR. HENRY B. SLAUGHTER, PHILIP W. SEIPP

A. O. SLAUGHTER JR. & CO.,

(Successors to A. O. SLAUGHTER & CO.)

BROKERS,

MEMBERS: New York Stock Exchange, Chicago Stock Exchange, Chicago Board of Trade, New York Cotton Exchange, New York Coffee Exchange, St. Louis Merchants' Exchange.

Stocks, Bonds, Grain, Provisions, Cotton, Coffee.

139 Monroe Street, New York Life Building, Chicago.

HIGH-CLASS INVESTMENT SECURITIES.

PRIVATE WIRES TO NEW YORK, BOSTON, PHILADELPHIA AND OTHER PRINCIPAL POINTS.

HENRY W. SHOEMAKER. WM. BROCK SHOEMAKER.

THOMAS TOWAR BATES, MEMBER NEW YORK STOCK EXCHANGE.

SHOEMAKER & BATES,

BANKERS AND BROKERS,

24 BROAD STREET, NEW YORK.

MEMBERS NEW YORK STOCK EXCHANGE.

KNAUTH, NACHOD & KÜHNE,

BANKERS,

15 WILLIAM STREET, NEW YORK.

MEMBERS NEW YORK STOCK EXCHANGE.

LETTERS OF CREDIT. TRAVELERS' CHECKS.

INVESTMENT SECURITIES.

T. A. McINTYRE & CO.,

71 BROADWAY, NEW YORK.

Members of New York Stock Exchange.

Government, Municipal and Railroad Bonds.

JOHN H. DAVIS & CO.,

BANKERS,

Astor Building, No. 10 Wall Street, New York.

MEMBERS OF NEW YORK AND PHILADELPHIA STOCK EXCHANGES.

Our BOND DEPARTMENT is organized and conducted with great care, and our BUREAU OF RAILWAY INFORMATION is unusually complete.

We are thus enabled to give valuable aid to those seeking safe and profitable INVESTMENTS

PARKINSON & BURR,

53 STATE STREET, BOSTON.

7 WALL STREET, NEW YORK.

MEMBERS OF THE BOSTON & NEW YORK STOCK EXCHANGES.

INVESTMENT SECURITIES.

BANKING HOUSE

OF

A. M. FLETCHER,

7 WALL STREET, - - - - NEW YORK.

MEMBER NEW YORK STOCK EXCHANGE.

Transacts a General Banking Business. Interest allowed on Deposits.

SECURITIES BOUGHT AND SOLD ON COMMISSION.

MAITLAND, COPPELL & CO.,

52 WILLIAM ST., NEW YORK.

TRANSACT A GENERAL BANKING BUSINESS.

ALLOW INTEREST ON DEPOSITS.

ORDERS EXECUTED FOR INVESTMENT SECURITIES.

ACT AS AGENTS OF CORPORATIONS AND NEGOTIATE AND ISSUE LOANS.

BILLS OF EXCHANGE,

TELEGRAPHIC TRANSFERS

AND LETTERS OF CREDIT

–ON–

The Union of London & Smiths Bank, Limited, London,
Messrs. Mallet Freres & Cie., Paris,
Banco Nacional de Mexico, Mexico, and its branches.

AGENTS OF THE BANK OF AUSTRALASIA, BRITISH GUIANA BANK, ETC.

United States Bonds,

Railroad, Municipal

AND OTHER

Investment Securities.

HARVEY FISK & SONS,

NEW YORK, 62 Cedar Street.

BOSTON, 10 Post Office Square.

PHILADELPHIA, represented by
JAMES H. CHAPMAN,
421 Chestnut Street.

HARTFORD, CONN., represented by
HENRY L. WILKINSON,
Conn. Mutual Life Building.

CHICAGO, ILL., represented by
D. K. DRAKE,
414 Continental Nat. Bank Bldg.

OUR LIST OF INVESTMENT SECURITIES SENT ON APPLICATION.

THE FINANCIAL REVIEW.

Finance, Commerce,

Railroads.

February, 1905.

WILLIAM B. DANA COMPANY, PUBLISHERS,

PINE STREET, CORNER OF PEARL STREET, NEW YORK.

Entered according to Act of Congress in the year 1905, by WILLIAM B. DANA COMPANY, in Office of Librarian of Congress, Washington, D. C.

FIN
1909

CONTENTS.

PAGE.

RETROSPECT OF 1904 11
Monthly Review of Current Events, Money Market, Stock Market, and Foreign Exchange 14

BANK CLEARINGS AND SPECULATION 25
Sales of Grain and Stocks 25–27

LISTINGS OF SECURITIES ON THE NEW YORK STOCK EXCHANGE 27

FAILURES, AFFAIRS WHICH HAVE LED TO THE 1904 FAILURES 29
Failures by Branches of Business 30
Yearly Failures Since 1857 30
Detailed Statement of Failures in United States and Canada 31

BANKING, FINANCE AND CURRENCY 32
Money Market for Four Years 32
New York City Bank Movements 34

CROP AND OTHER PRODUCTIONS 35
The Crops for a Series of Years 35
Pig Iron Production and Prices 36
Anthracite Coal Production 37

GOLD AND SILVER—Review of Gold and Silver Production 39
Product of Gold in United States, Africa, Australasia, Russia, etc 39–42
World's Gold Production since 1881 41
World's Silver Production 42

GREAT BRITAIN—BANKS AND TRADE 43
Review of the Year's Influences and Events 43
Statements of Bank of England and Bank of France—Also Money Rates at Continental cities 46–47
British Imports and Exports 47
Price of Silver for Three Years 47

TRADE AND COMMERCE—Our Foreign Trade in 1904—Calendar Year 48
Values of Exports and Imports by Fiscal Years 1874–1904 50
Exports of Leading Articles of Domestic Produce for Three Years 50
Imports of Leading Articles of Merchandise for Three Years 51
Comparative Prices of Merchandise, 1860, 1879 and 1901–1905 51

FOREIGN EXCHANGE—Daily Prices in New York in 1904 52

UNITED STATES DEBT AND SECURITIES—Debt of the United States, 1793–1904 53
Detailed Statement of Public Debt on December 31, 1904 53
Highest and Lowest Prices of United States Bonds, Monthly, 1860–1904 54–63

STATE SECURITIES—Highest and Lowest Quotations of State Securities, 1860–1904 64–66

RAILROADS AND THEIR SECURITIES—Railroad Statistics for the United States 67
Railroad Earnings in 1903 and 1904 67
Railroad Earnings by Months. See pages 423–424 of Railway and Industrial Section in Appendix.
Railroad and Miscellaneous Bonds in New York, 1900–1904—Prices Monthly 71
Railroad and Miscellaneous Stocks in New York, 1900–1904—Prices Monthly 106
Railroad and Miscellaneous Bonds in Boston, 1904—Highest and Lowest Prices Monthly 122
Railroad and Miscellaneous Stocks in Boston, 1904—Highest and Lowest Prices Monthly 123
Railroad and Miscellaneous Bonds in Philadelphia, 1904—Highest and Lowest Prices Monthly 126
Railroad and Miscellaneous Stocks in Philadelphia, 1904—Highest and Lowest Prices Monthly 127
Railroad and Miscellaneous Bonds in Baltimore, 1904—Highest and Lowest Prices Monthly 129
Railroad and Miscellaneous Stocks in Baltimore, 1904—Highest and Lowest Prices Monthly 130

RAILWAY AND INDUSTRIAL SECTION.—(Issue of Jan. 28, 1905, bound up with the REVIEW) .. Appendix.

VOLUME AND COURSE OF TRADE.

ANNUAL AND MONTHLY RESULTS.

RETROSPECT OF 1904.

The course of industrial and financial affairs during 1904 was the reverse of that of 1903. In the last-named year the country was on the down grade. In 1904 it was again on the up grade.

Great significance attaches to the wonderful transformation effected because of the fact that many of the influences and developments of the twelve months were such as would ordinarily have operated to intensify the depression which prevailed when the year started. During the whole of the first five months the weather was of such severity that memory is taxed to find a parallel to it in the past. Railroad expenses were heavily increased and traffic and revenues reduced. General trade also sustained important losses—indeed in certain lines the usual spring business was in great measure spoiled, the winter having been so prolonged.

Then there was the Russo-Japanese War. This was imminent in January and hostilities actually began in February. It continued throughout the whole year. Time and again it threatened world-wide complications, which fortunately were averted. The probability of a short wheat crop was also one of the early developments. The severity of the winter made it almost certain that the autumn-sown wheat had been materially damaged. As it happened, too, the war in the East furnished the occasion for a speculation and rise in wheat, even before the damage to the new crop became an established fact. The high prices for grain cut off in large part our export trade in wheat and flour. The speculation in cotton, with the previous season's short crop, had the same effect in curtailing our cotton exports. The Masters' & Pilots' strike interrupted lake transportation at a season of the year when the movement is usually exceptionally active. Furthermore, 1904 was the year of a Presidential election, which has never been known to promote activity in trade. To this must be added the great fire at Baltimore in February, involving an insurance loss of $35,000,000 and a property loss of $100,000,000, and various other similar catastrophes—the year having been marked by an unusual number of fires.

What, then, accounts for the improvement in the situation? Examination will show that the explanation is to be found in a removal or modification of the chief disturbing conditions which had brought about the relapse in 1903. This relapse followed inevitably as the result of excessive speculation, but was intensified and aggravated by four main causes: (1) the Northern Securities litigation, with the fear engendered thereby of similar proceedings against other combinations in the industrial and railroad world; (2) the agitation against the so-called trusts, with the legislation and the political dangers that this invited in a Presidential year; (3) the hostile attitude and arbitrary and dictatorial demands of labor which had grown out of the award of the Anthracite Coal Commission in favor of the miners in the anthracite regions, and (4) the idea so sedulously cultivated that failures were impending in the financial world owing to the shrinkage in Stock Exchange prices and the inability to dispose of unsold holdings of securities.

In all these particulars fears were relieved. The first thing that happened to clarify the situation was the decision of the U. S. Supreme Court in the Northern Securities case. This decision, instead of proving a blow to financial and industrial interests, as had been expected, developed into a cause for congratulation. To be sure, the contention of the Government was upheld, but only by a very narrow margin (the Court standing five to four), and the several opinions rendered in the case showed that the majority judgment was possible only under the peculiar circumstances existing in this particular case; in other words, that it could not at all be considered as of general application—as condemning other combinations where the attendant features were different. Moreover, as soon as the decision was announced, Attorney-General Knox took pains to state that the Government had no intention of "running amuck." The two events together furnished assurance that no wholesale attempt to disturb the community-of-interest arrangements, which had proved beneficial in so many ways, was likely. The stock market, quick to see the significance of all this, responded with a rise in prices (when the decision was handed down in March) where a decline had been looked for.

Nor did the trust question again come up to disturb industrial interests. Congress adjourned in April without making any additions to the so-called trust legislation of 1903. Most important of all, the two great political parties did not divide on the question (as seemed at one time possible might be the case), the conservative element having gained ascendancy in the Democratic Party. As it happened, the nomination of Judge Parker removed the financial question, too, from the realm of politics.

The labor situation also wholly changed. There were some serious labor troubles during the year. We have already referred to the Masters' & Pilots' strike on the Great Lakes. This eventuated in the complete discomfiture of the strikers. The strike at the beef-packing establishments throughout the country was an even more important labor conflict. That act eventuated in the same way—in the complete defeat of the men and the vindication of the principle of the open shop. There were many other labor struggles in which the cause of the open shop also triumphed. What was no less assuring, both the great political parties assumed a correct attitude on the question. Before the holding of the nominating conventions it was not at all certain that the Democratic Party, which had identified itself with so many follies and errors in the past, would not be led to espouse the cause of union labor

against the open shop, hoping to gain a political advantage from such a course. Nothing of the kind happened. Both parties seemed to be committed to the policy of the maintenance of the open shop and the protection of non-union labor—as we showed in an article in the issue of the CHRONICLE of July 30.

The movement towards further increases in wages was likewise arrested. The great rise in wages continued over so many years had been one of the most unfavorable features in the industrial world, since it added so largely to the cost of producing goods and of doing all classes of work. The lessening of business activity again gave the employer the upper hand. Though several large labor conflicts marked the course of the twelve months—one of these, the walk-out of the operatives at the cotton mills at Fall River, continuing to the end of the year—it is to the credit of the laboring classes that they so generally recognized the necessities of the situation and acquiesced in such reductions in wages as were imperative, particularly the iron and steel workers and the miners in the bituminous coal regions.

As to the suggestion of failures in the financial world, all predictions were completely falsified. Financial involvements of this kind had been singularly few in 1903, and during 1904 not a single failure of consequence in the financial world occurred

Thus there were abundant reasons for the improvement which occurred aside from the fact that the decline in prices had placed security values on a much sounder basis. But this by no means exhausts the list of favorable features. Others were added as conditions developed and the year progressed. Among the most important was the abundance of the harvests. There were many misgivings as to a satisfactory outcome. On account of the prolonged cold weather and the lateness of the spring, the growing season did not start under auspicious circumstances, making it more than ordinarily important that the summer weather should be propitious and that damaging frosts should not come early. Speculation in grain prices, a prominent feature all through the year, hence received new life when a series of frosts, extending all through the corn belt, were reported in September. Subsequent developments showed, however, that only trifling harm had been done to the maturing corn crop. Consequently, with the exception of wheat, the country was blessed with bounteous crops. To the abundance of the harvest there was added the further advantage, as far as farming interests are concerned, of good prices, and in the case of wheat the level of values was extraordinarily high.

The cotton crop (which was much earlier than that of 1903) proved the very largest on record, the indications pointing to a yield of 12,750,000 bales. Unfortunately the price dropped very low, middling uplands in New York Dec. 31 1904 being only 6·95 cents, against 13·50 cents Dec. 31 1903. This led to a movement to burn a portion of the crop.

The fact should not be overlooked, either, that railroad earnings were remarkably well maintained. The depression in the iron and steel industry (the revival in that industry dating only from September, when prices were radically reduced, thereby stimulating demand), the inactivity of trade, the bad weather, and the various labor troubles, were reflected in diminished earnings during the first seven months of the year, but the falling off was relatively light, especially considering the extraordinary and uninterrupted gains of the years preceding. The last five months the course was reversed and gains again were the feature—small at first but with increasing magnitude as the months progressed.

The railroads were at the same time relieved of their financial necessities through the ability to float new loans. There was no more conspicuous feature in the year's affairs than the capacity developed for absorbing new security issues. During 1903, it will be recalled, it was almost impossible to dispose of new stocks and bonds to any great extent. Even those of the highest grade and of gilt-edged character seemed tabooed. In 1904 all this was changed. Month after month new stock and bond issues of great magnitude were announced; and not the slightest difficulty was apparently experienced in finding takers for the same. Municipalities were also unusually prolific in their bond offerings. New York City alone put on the market $75,000,000 of new bonds, not counting sinking fund takings.

Nor should it escape attention that the country's foreign trade remained on the whole satisfactory. Not withstanding the enormous shrinkage in the exports of breadstuffs, the total of our merchandise exports was large. For 1904 these merchandise exports were $1,451,355,645, against $1,484,753,083 in 1903. The close correspondence between the two amounts is the more noteworthy, as commodity values ruled lower in 1904 than in 1903. In iron and steel a very striking growth in exports occurred, induced by the low prices at which goods were offered. Merchandise imports, too, were maintained, and even enlarged.

In the money market great ease was the distinctive feature. There was never the faintest suggestion of stringency. On the Stock Exchange money on call for the whole of the period from the middle of January to the beginning of November at no time ruled as high as 3 per cent. During the spring and summer money was practically unlendable for weeks, even at the absurdly low figure of one-half of one per cent per annum. The trust companies for a large portion of the year were altogether out of the call-loan branch of the market, as there would have been no profit in withdrawing deposits from the banks bearing 2 per cent interest and loaning the money for less in the market.

There were two periods when surplus reserves were low, namely in May with the amount on the 14th $12,827,250, and again in December with the amount on the 3rd $8,539,075. But even on these occasions money holdings remained large. The maximum of surplus was reached August 20 at $58,613,075. Money holdings then were $361,005,700, as against only $231,086,600 January 2. December 31 the amount was $239,695,700, surplus reserves then being $13,683,425, comparing with $9,541,875 on January 2.

The inactivity of trade which prevailed until the last few months no doubt played its part in this monetary congestion, but it would be a mistake to assume it was the sole cause. The United States Treasury by its operations made material additions to the supplies in the channels of trade. Notwithstanding the large Government withdrawals from the banks (Government deposits in the banks December 31 1904 being only $111,550,855 against $166,446,738 December 31 1903), cash in Sub-Treasuries was reduced by December 31 1904 to $272,393,729, against $297,628,597 January 1 1904. At the same time bank-note circulation was increased (taking as a basis the amount

secured by bonds) from $387,273,623 December 31 1903 to $431,841,785 December 31 1904.

The distinguishing characteristic of the foreign exchange market was the strength and generally high prices which ruled for most of the year. Three main circumstances no doubt contributed to this: (1) the $50,000,000 payment which the United States Government had to make in connection with the purchase of the Panama Canal, most of this money being paid to foreigners; (2) the exceeding ease in our money market, and (3) the placing here of half the two Japanese foreign loans and large parts of the Cuban loan and the Mexican loan. So long as money rates ruled so low there was of course no inducement for foreign bankers to transfer balances to this centre or maintain credits here. Rates for sterling advanced sharply in January and continued to move upward in February, while exports of gold began in March, attained large proportions in April, and reached extraordinary dimensions in May, in which last month the shipments from this port exceeded 41 million dollars. June saw a cessation of the outflow. In July, after some weakness the first half, the indications the latter half of the month again pointed to gold exports. In August the market took another downward turn, though some heavy shipments of gold and also of U. S. currency were made to Cuba in connection with the Cuban loan. In September pronounced weakness occurred, so that at the end of the month gold imports appeared probable; but in October the course of the market was again completely reversed, and the close saw gold exports once more under way. In November the gold outflow assumed large dimensions, and shipments of the metal continued through December, though on a diminished scale.

On the Stock Exchange the year will be known for the great buoyancy and tremendous rise in prices which occurred. Confidence, so deeply disturbed in 1903, seemed to be fully restored, the reasons for the change being furnished in the enumeration of events above. The first indication of the turn came with the revival of the demand for bonds. All through the year this demand was excellent, absorbing the numerous new loans referred to above, and being reflected in large sales over the counters of banks and in increasing transactions on the Stock Exchange. In the extensive and general advance established in the price of share properties the year will rank as one of the most noteworthy in Stock Exchange annals. After the early months, in which more or less weakness at times was manifest, the course of prices was almost continuously upward. The first marked upward impetus came with the decision in March of the U. S. Supreme Court in the Northern Securities litigation, revealing a situation so totally different from what had been feared. Thereafter improvement may be said to have been the rule. There were occasional downward dips to be sure, but the trend was unmistakably upward.

For a time the volume of business remained relatively small, even though prices kept advancing, but in September transactions began to assume large proportions, and in October and November the dealings were on an enormous scale, the sales for October exceeding 32½ million shares and those for November approaching close to 32 million shares. Unsurpassed buoyancy dominated the speculation during these two months, and prices advanced "by leaps and bounds." It seemed then as if there were to be no limit to the rise. In December there came a sobering sense with the break in prices that ensued as the result of the antics of a Boston operator. The quick recovery, however, which followed showed that confidence in the situation and in the future of values remained undisturbed. The shares of the United States Steel Corporation, on the great improvement in the iron and steel industry, which occurred the last four months, were leaders in the rise all through. In May, Steel common sold at 8⅜ and the preferred at 51½. In December the common got up to 33½ and the preferred to 95⅝.

RANGE OF LEADING STOCKS IN 1904.

	Opening.	Lowest.	Highest.	Closing.
Trunk Lines—				
Baltimore & Ohio	78⅞	72⅝ Mar. 14	105¼ Dec. 30	104⅝
Boston & Albany	244⅞	239½ June 7	254 Dec. 1	254
Canada Southern	68½	64 Apr. 29	72 Nov. 16	70
Ch. Cin. Chic. & St. L.	77	68¾ May 16	93⅝ Dec. 1	91⅝
Erie	29⅛	27½ May 16	41⅝ Nov. 9	37⅝
N. Y. Cent. & Hudson	113¼	112⅞ Mar. 12	143½ Dec. 28	142
N. Y. Chic. & St. Louis	26¾	25 May 16	45 Dec. 5	44¾
Pennsylvania	138⅜	111⅞ Mar. 12	140 Dec. 5	138¼
Wabash	19⅜	15 May 16	25 Nov. 15	21¾
Coal Roads—				
Central New Jersey	160	154½ Feb. 20	194⅜ Nov. 11	190
Del. Lack. & Western	226¾	209 Feb. 26	254½ Dec. 6	240
Delaware & Hudson	185	149 Mar. 12	190½ Dec. 6	185
Lehigh Valley†	36½	34⅜ Feb. 26	59⅞ Dec. 5	54¾
N. Y. Ont. & West'n.	22⅝	33¾ Mar. 14	47⅞ Dec. 5	40⅝
Reading	45½	38¾ Mar. 14	82⅝ Dec. 5	79⅜
West'n and Pacific—				
Canadian Pacific	118⅜	109¼ Mar. 12	138⅜ Oct. 25	133⅝
Chicago & Alton	34⅜	33 Jan. 18	47¾ Nov. 18	42⅜
Chic. Great Western	16⅛	12⅞ June 8	26¼ Nov. 18	22⅝
Chic. Mil. & St. Paul	146¼	137⅜ Feb. 24	177⅝ Dec. 1	171⅜
Chic. & North West'n	168¾	161⅜ Mar. 14	214½ Dec. 1	208
Colorado & Southern	15½	13⅛ June 1	24¾ Nov. 15	22¾
Denv. & Rio Grande	20⅛	18 Mar. 14	35⅞ Nov. 14	33⅜
Great Northern pref.	177	170 Mar. 17	242½ Dec. 29	240
Illinois Central	131⅛	125¾ Feb. 4	159 Dec. 5	156½
Minn. St. P. & S. S. M	57⅞	55 Jan. 4	93 Oct. 29	90⅜
New York Ont. & W.	23¾	19¼ Mar. 14	36¾ Nov. 16	36
Southern Pac. Comp'y	49½	41⅜ Mar. 14	68⅜ Nov. 15	64⅜
Union Pacific	80	71 Mar. 14	117 Nov. 21	113⅜
Southwestern—				
Atch. Top. & San Fe.	69⅜	64 Feb. 24	89¼ Nov. 26	87⅜
Mo. Kan. & Texas	17⅛	15⅞ Feb. 29	32¾ Dec. 1	32
Missouri Pacific	93⅛	87 Feb. 27	111⅜ Dec. 1	107⅜
St. L. & S. Fr., 2d pf.	41	39¼ Jan. 6	72⅜ Dec. 30	71⅞
St. Louis Southwest.	14	12⅜ June 1	24⅜ Dec. 15	23¾
Texas & Pacific	25⅜	20⅜ June 7	38½ Nov. 14	34⅜
Southern Roads—				
Chesapeake & Ohio	33½	28¼ Mar. 14	51 Nov. 18	48
Louisville & Nashv.	109¼	101 Feb. 23	148⅜ Dec. 2	139¾
Norfolk & Western	58	53¾ Mar. 14	80¾ Dec. 30	80
Southern Ry. b	20⅜	18¼ Feb. 2	37½ Dec. 8	34⅜
Do pref. b.	78⅜	77¾ Jan. 6	97½ Dec. 5	96⅞
Miscellaneous—				
Amalgamat'd Copper	51⅜	43¾ Feb. 8	82⅜ Dec. 1	71
Amer. Car & Found.	20	18¾ July 7	34¾ Dec. 1	34
Amer. Cotton Oil	29	24¼ June 14	37⅝ Dec. 6	37
Amer. Smelt. & Ref'g	49⅛	46 Feb. 25	82¼ Dec. 3	81⅜
Amer. Steel Foundr.	127⅜	120¼ Mar. 7	163 Nov. 19	142⅜
Anaconda Copper	76⅜	61 Feb. 20	120⅞ Nov. 21	109
Brook'n Rap. Trans.	52	42 Feb. 23	70¾ Nov. 18	61¼
Colorado Fuel & Iron	30½	25⅜ Mar. 12	58⅜ Nov. 28	46¼
General Electric	170⅛	c151 June 20	194⅜ Nov. 22	187
International Paper	11	9¾ May 20	25¾ Dec. 30	23⅜
Manhattan Elevated	143⅜	139¾ Mar. 12	169¾ Nov. 23	165
Metropolitan Street	124	104⅜ Mar. 14	130⅜ Oct. 21	120¾
National Lead	14⅛	12¾ Mar. 19	25¼ Oct. 21	24¾
Pacific Mail 8S	25¼	24 Feb. 27	55 Nov. 11	44
Peopl. Gas L. & C. Chic	97⅜	92⅜ Mar. 12	112⅜ Dec. 21	106⅝
Pressed Steel Car	30½	24¼ May 16	44¼ Oct. 17	39
Repub. Iron & Steel	7⅜	6 May 16	18¾ Nov. 28	16⅜
Tenn. Coal, Iron & Ry.	78	51⅝ Feb. 29	87¾ Dec. 1	71⅞
U. S. Leather	7⅛	6¾ May 27	20⅜ Dec. 9	13⅜
U. S. Rubber	11⅜	10⅝ May 20	32⅜ Dec. 30	31⅜
U. S. Steel Corpor'n	12⅜	8⅜ May 13	33⅛ Dec. 5	30
Do do pref.	57⅜	51¼ May 13	95⅝ Dec. 3	92⅞
Western Union Tel.	86¾	83 May 19	102 Dec. 16	98¾

† Dollars per share. b Voting trustee certificates stamped extended. Ex-dividend and rights.

SALES AT THE NEW YORK STOCK EXCHANGE SINCE 1886.

	Railroad and Miscellaneous Stocks.*	Railroad and Miscellaneous Bonds.*	Government Bonds.	State Bonds.
	Shares.	$	$	$
1887	84,914,616	347,127,330	7,110,400	15,306,805
1888	65,179,106	345,914,057	6,573,700	5,188,280
1889	72,014,600	385,823,425	3,698,850	5,933,350
1890	71,282,885	401,829,220	2,625,500	4,870,400
1891	69,031,689	383,715,000	1,460,800	3,475,100
1892	85,873,092	485,977,400	1,720,100	4,795,950
1893	80,977,339	351,854,450	2,143,250	3,792,800
1894	49,075,939	329,950,250	4,345,450	10,929,900
1895	66,583,232	499,758,080	7,480,250	5,583,200
1896	54,634,096	363,158,820	26,494,150	2,284,000
1897	77,324,172	529,843,960	10,394,950	2,004,250
1898	112,699,957	888,747,630	24,581,950	3,642,700
1899	176,421,183	826,711,400	10,582,150	2,013,200
1900	138,380,184	669,159,000	7,012,080	2,082,200
1901	265,944,659	934,235,400	1,892,670	2,502,800
1902	196,503,403	879,749,150	1,378,000	3,875,900
1903	161,102,101	684,300,409	1,162,050	470,600
1904	187,312,065	1,014,812,700	681,180	24,852,575

* This includes all stocks (except bank stocks) and also trust certificates, &c., sold in the "unlisted" department, except petroleum certificates sold by barrels.

Below we bring together some general statistics for 1904 and 1903, affording an interesting contrast between the two years.

GENERAL SUMMARY FOR TWO YEARS.

	1904.	1903.
Coin and currency in U. S. Dec. 31..$	2,839,103,169	2,763,152,326
Bank clearings in United States.....$	112,449,664,015	109,209,187,764
Business failures.....	144,202,311	155,444,185
Sales at N. Y. Stock Exchange, shares.	187,312,063	161,102,101
Grain and flour at Prod. Exch'e, bush.	627,379,500	553,646,350
Imports of merchandise (12 mos.)..$	1,035,039,197	995,494,397
Exports of merchandise (12 mos.)..$	1,451,355,645	1,484,753,033
Net exports of gold (12 mos.).....$	36,335,641	420,920,862
Gross earnings 135 roads (12 mos.)$	1,273,338,878	1,762,201,391
Railroad constructed.....miles.	(est.) 4,000	4,715
Wheat raised.....bushels.	552,399,517	637,821,935
Corn raised.....bushels.	2,467,499,332	2,244,176,925
Oats raised.....bushels.	894,505,552	784,094,199
Cotton raised.....bales.	†12,750,000	10,124,886
Pig iron produced. (tons of 2,240 lbs.)	16,497,033	18,009,252
L. Superior ore shipm'ts. (gross tons)	21,522,430	24,289,878
Copper production in U. S.....lbs.	¶780,800,000	¶698,000,000
Anthracite coal...(tons of 2,240 lbs.)	57,492,522	59,362,831
Petroleum (runs) production.....bbls.	130,310,327	130,652,554
Immigration into United States.....No.	800,000	958,930
Pub. land sales (yr. end'g June 30) acres	12,476,840	14,265,610

* Estimated.

† These are the Old Pipe Line runs; the Buckeye runs were 21,341,058 bbls. in 1904 and 20,489,704 bbls. in 1903. ‡ Net Imports.

¶ Estimate of Horace J. Stevens of Houghton, Mich.

JANUARY.—*Current Events.*—The year opened on the first business day (Jan. 2) with a fierce snow-storm raging in this city and over the whole of New York and New England, with a sharp break in the stock market and heavy selling several points in the grain market (both as the result of rumors of war between Japan and Russia), and with a decline in consols, already at a low point, as a result of the same cause. These characteristics of the opening day, as it happened, furnished an indication of the leading influences that were to mark the course of the year. War between Japan and Russia broke out the next month. The rise in the price of grain was to continue with greater or smaller interruptions throughout the year, though from entirely different causes the last six months from those operative at the beginning, and adverse weather was to play an important part in affairs during the whole of the first five months. As evidencing the excitement in the grain markets on the opening day mentioned, spring wheat for May delivery in Chicago (the New York market not being open on that day) closed at 87¾ Jan. 3 against 84½ cents two days previous, on Dec. 31. The range in Chicago in the course of January was from 84¾ to 92⅝; the close Jan. 30 was 90¼. In New York the range for the May option was from 88⅞ to 93⅝, the close Jan. 30 being 92⅝. The snow storm on the 2d was succeeded by intense cold, and for several successive days the zero mark was reached in this city. That it was a genuine cold wave (which, however, was succeeded by others later in January and in following months) culminated on the morning of Jan. 5 with a record of 4 degrees below zero. At some of the near-by points much lower temperatures were reached —in New Jersey, for instance, 16 to 32 degrees below zero in the State, and in New England, the record was anywhere from 15 to 50 degrees below. Under repeated heavy falls of snow, with intense cold, the lines in Northern New York the latter part of the month were at times completely tied up. West of Chicago interruptions from snow blockades do not appear to have been so serious. The effect of the weather was to make transportation and travel difficult, to increase the operating expenses of the railroads and to diminish the volume of their traffic. Jan. 6 Russia sent a reply to the last previous note from Japan, but it was considered unsatisfactory, and in diplomatic circles hope of averting a conflict was practically abandoned. The dividend on United States Steel Corporation common shares, which the preceding quarter had been reduced from 1 p. c. to ½ of 1 p. c., was, Jan. 5, passed altogether. The usual quarterly declaration of 1¾ p. c. was made on the preferred shares. Net earnings for the December quarter of 1903 were only $15,087,181, against $32,422,955 in the September quarter of 1903 and $31,985,759 for the December quarter of 1902. Wages of steel-workers were generally and largely reduced. The profit-sharing plan of the Steel Corporation was continued, but participants were allowed to take the preferred stock at 55 instead of at 82½—the price the previous year. In the Colorado miners' strike troubles Gov. Peabody, Jan. 3, issued a proclamation declaring San Miguel County in Southwestern Colorado, in which the Telluride district is situated, in a state of insurrection and placing the entire county under military. The speculation in cotton which had distinguished previous months was carried to still greater extremes. After a decline to 13·20 cents January 4 (from 13·50 cents at the close of 1903), prices steadily advanced until, Jan. 30, the spot quotation here for middling uplands was 16·75 cents. Print cloths advanced from 3¼ cents per yard to 4 cents, but reacted to 3⅞. There was also a wild speculation in coffee, the price for December delivery Jan. 27 getting up to 9·05 cents, the highest figure since 1900; the movement, however, soon collapsed and in March this same option sold down to 6 cents. Notwithstanding these various disturbing influences, the tone in financial circles distinctly improved, and some large loan negotiations by the railroads were a feature of the month. Government deposits in the banks remained substantially unchanged, but cash in sub-treasuries was reduced from $297,638,597 to $290,648,837. There was likewise a small increase in national bank circulation. Jan. 29 the issuing of gold certificates was for the time being suspended, the amount of gold coin in the 150-million reserve fund having fallen below the 100-million mark. On Jan. 4 President Roosevelt sent a special message to Congress regarding the Panama Canal Treaty with the new Republic of Panama (then pending in the United States Senate), and urged that as the new Republic was an established fact the sole question presented by the Treaty was whether there was to be a canal or not. The price of British consols in London between the 2d and the 7th fell from 88⅛ to 86 13-16, but the close Jan. 30 was 87¾. In Pittsburgh the lockout in the building trades, after having lasted seventeen weeks was settled Jan. 27, and resulted in a victory for the employers; the striking plumbers returned to work under an agreement providing for arbitration and giving employers the privilege of hiring non-union men. China ratified commercial treaties with both the United States and Japan. A cut in steerage rates on east-bound Mediterranean traffic was made by the trans-Atlantic steamship lines, and this proved the forerunner of more serious troubles later in the year in the ocean transportation business. The Transvaal Legislative Council passed the bill providing for the introduction of Chinese labor in South Africa so as to solve the problem of obtaining sufficient labor for the Rand gold mines. But as the measure had to receive royal sanction and it was necessary to conclude a labor convention with China, it was not until the following June that the importation of coolies began. The War Department at Washington sold $7,000,000 of 4 p. c. land-purchase bonds of the Philippine Islands; payment for the Friar lands, however, not to begin until the following September, owing to the difficulty of securing a clear title.

Railroad Events and Stock Exchange Matters.—While the stock market was weak at the beginning of the month, it later developed strength In the height of the movement transactions on one day exceeded 1,000,000 shares. The distinctive feature, however, was the activity in the bond market, large purchases both of speculative issues and of the investment grades of bonds being made. Atchison Topeka & Santa Fe common, after selling down from 69¾ Jan. 2 to 65⅝ Jan. 6, advanced to 70¾ Jan. 22, closing at 69⅞ Jan. 30. Pennsylvania Railroad declined from 119⅝ to 116¾, then advanced to 123⅛ and closed at 120¼. Union Pacific common fell off from 80 to 76½, then rose to 82½ and closed at 80¾. These illustrations show that from the best prices of the month there was some reaction at the close. Even the Steel shares improved after the announcement of the suspension of dividends on the stock. The common got as low as 9⅝ Jan. 6 (a decline of 3 points), but closed at 10⅞ Jan. 30. The preferred advanced from 54⅝ Jan. 6 to 60 Jan. 27, but reacted to 54⅞ at the close Jan. 30. The Erie RR. declared the second consecutive semi-annual dividend of 2 p. c. on its 1st pref. stock (payable Feb. 29), bringing about the contingency which was to terminate the voting trust. The Nashville Chattanooga & St. Louis also made a semi-annual dividend of 2 p. c., the first declaration by that company since 1898. The Pressed Steel Car co. omitted the extra cash quarterly on its common stock, distributing only 1 p. c. The quarterly dividend on Amer. Car & Foundry com. was reduced from 1 p. c. to ½ p. c. J. P. Morgan & Co. offered $23,000,000 of Louisville & Nashville 5-20 4 p. c. collateral trust bonds. The Southern Pacific Company disposed of $8,000,000 of its 4½ per cent 3-5-year collateral trust bonds. The Wabash Railroad sold $1,500,000 4 p. c. terminal bonds. Judge Grosscup, in the U. S. Circuit Court at Chicago, in the suit of a shareholder of the People's Gas Light & Coke Co., restrained the city from enforcing its 75-cent gas ordinance, holding that the city had no power to regulate the price of gas. A decision in favor of the city was rendered the following April by the U. S. Supreme Court, but it did not involve this particular point. The Governors of the New York Stock Exchange removed the com. and pref. stocks of the American Steel Foundries Co. from the "unlisted" department, owing to the discovery of certain discrepancies in the statement of the company's condition furnished to the Exchange; the following June they were restored to the list. The Seaboard Air Line Ry. offered its shareholders $5,000,000 p. c. collateral trust bonds due March 1, 1907, on the basis of a bonus of $900 in pref. stock and $1,600 in common stock with each $1,000 bond. A syndicate headed by Blair & Co. underwrote the bonds on that basis. Buffalo Rochester & Pittsburgh stockholders were given the right to take $700,000 new common at par. The Chic. R. I. & Pac. Ry. announced a plan for a new mtge. of $163,000,000 (instead of for $250,000,000 as originally suggested); the proposition was approved by the shareholders in March and a block of the bonds sold in November. The Pittsburgh Coal Co. arranged for the sale from time to time of $35,000,000 bonds. New interests took hold of United States Realty & Construction Co.

The Money Market.—Money became very easy in January. There was a large return flow of currency from the interior, besides which gold imports added to available supplies, while the heavy falling off in exports, as shown above, also put considerably more cash than it received. Money holdings of the Clearing House banks increased over $50,000,000 in the four weeks to Jan. 30, rising from $231,086,600 Jan. 2 to $281,115,000 Jan. 30. Surplus reserves advanced from $9,541,875 Jan. 2 to $26,072,675 Jan. 23, though falling off to $25,129,050 Jan. 30. Both loans and deposits reached totals never previously attained up to that time, the deposits expanding over $137,000,000 the aggregate being $1,023,943,800 Jan. 30, against $886,178,900 Jan. 2. Loans increased from $908,570,500 Jan. 2 to $994,553,100 Jan. 30.

Call money on the Stock Exchange touched 6 p. c. on Monday, Jan. 4, this being in idental to the large January interest and dividend payments, but after the 6th the rate did not go above 3, and the close was at 1¾@2. Time loans also sharply declined, the quotation Jan. 30 being 3¼ for 30 days, 3¾ for 60 days, 4 for 90 days to four months, 4@4¼ for five to six months and 4½ for eight months. Commercial paper at the close was quoted at 4½@5 for 60 to 90 days endorsed bills receivable, 4¾@6¼ for prime and 5¾@6 for good four to six months single names.

Foreign Exchange, Silver, &c Foreign exchange advanced almost uninterruptedly until the last week of the month. The rise up to the 20th was two cents or over per pound sterling on all classes of bills. Money rates declined at the European centres, but they declined still more here. Not a little buying of exchange for investment was noted and rumor also suggested accumulation of credits in Europe in expectation of the early ratification of the Panama Canal Treaty. It was likewise stated that, owing to the high rate for money which had prevailed in New York the last week in December, remittances of some amounts of January dividends and interest had been deferred and were now being made. The rise in sterling encouraged further engagements of gold in Europe for import out of the question, but there were continued arrivals of gold on previous engagements, and steamers from Japan also brought more or less of the metal up to the very close of the month, supposedly to pay for war supplies. A decided reaction in exchange occurred in the last week of the month. This was attributed in part to the placing of portions of American railroad loans abroad and also to the purchases for European account of railroad bonds in this market. Rates for 60 days' bankers' bills advanced from 4 8310 Jan. 2 to 4 8350@4 8360 Jan. 20, and closed at 4 83@4 8310 Jan. 29. Sight bills moved up from 4 84@4 8410 to 4 8615@4 8635, and closed at 4 8555@4 8565. Cable transfers were at their highest Jan. 18 at 4 8650@4 8660 (against 4 8440@4 8455 Jan. 2), and closed Jan. 29 at 4 8585@4 8595. Commercial bills for the first two weeks to Jan 23 increased its bullion holdings by £5,274,-253, bnt the official rate of discount was kept at 4 p. c; In the open market discounts of 60 to 90-day bank bills were 3 p. c at the close against 3⅜ at the opening. At Paris there was a decline from 2⅞ to 2¾ and at Berlin and Frankfort from 3⅝ to 3½@3¾. On the buying by the India Government for currency needs, silver in London advanced from 26d. per ounce Jan. 2 to 27 5-16d. Jan. 14, but with the withdrawal of the India Government from the market a sharp drop occurred, and the close Jan. 30 was at 25¾d.

FEBRUARY.—*Current Events.*—Hostilities broke out between Japan and Russia. Japan tired of Rnssia's delay in replying to her last note and severed diplomatic relations. On the 7th the Japanese Minister gave notice of his withdrawal from St. Petersburg, and Russia thereupon recalled her Minister from Tokio. Japan immediately took the offensive, and on the night of the 8th her ships made a dashing attack on the Russian fleet at Port Arthur, seriously crippling the ship. This was followed by other similar moves later in the month, giving the Japanese a very decided advantage at the start. Secretary Hay sent a note to the leading Powers, the principles of which they all accepted, intended to localize as much as possible the area of conflict and insure the integrity of China. Japan negotiated a treaty with Corea giving it a protectorate over that country. A great conflagration occurred Feb. 7 at Baltimore, destroying property values to the amount of about $100,000,000. The fire extended over the whole of the business and financial district. Fire engines from New York, Philadelphia and Washington aided in extinguishing the flames. Both the banks and the Stock Exchange in Baltimore suspended business for a number of days, the Legislature having given the Governor power to declare legal holidays for the purpose. Though the insurance loss reached about $35,000,000, only a few local concerns were forced to the wall, besides two small companies elsewhere, though Winchell and Hamilton of this city went into retirement. On the 26th a very serious fire occurred at Rochester, the property loss reaching about $3,000,000 and the insurance loss over $1,750,000. The United States Senate on the 23d ratified the Panama Canal Treaty by a vote of 66 to 14. Secretary of the Treasury Shaw on the 4th sent a letter to the national banks requesting them to be prepared to pay 20 p. c. of their Government deposits on demand whenever required. No call, however, was made upon the banks during the month. Government deposits in the banks Feb. 1 were $291,317, against $290,859,-774 Feb. 1, while cash in sub-treasuries Mar. was $291,452,-575, against $290,648,837 Feb. 1. National bank circnlation based on Government bonds increased during the month from $387,657,731 to $390,382,491. William H. Taft became Secretary of War Feb. 1 to succeed Elihu Root, resigned. United States Senator Marcus A. Hanna died. Owing to the circulation of startling reports suggesting possible world complications as a result of the Russo-Japanese War, a semi-panic was precipitated on the Paris Bourse Feb. 20, French rentes and other high-class securities breaking sharply, and the effects were felt at the other European centres. It was also feared that Turkey would take advantage of Russia's pre-occupation in the Far East and make war on Bulgaria, the Balkan situation being very much disturbed. The next day (Sunday) Paris financiers took measures intended to arrest the panicky feeling, and on Monday, the 22d, the Paris Bourse recovered, and thereafter there was no further trouble. British consols, however, in London, Feb. 29 were only 85 15-16 against 87¾ Jan. 30; one factor was the selling by British fire insnrance companies which had losses to meet on account of the Baltimore fire. The speculation in cotton suffered a serious relapse. The July option in New York had gotten up to 17·55 cts. on Feb. 1 (in the New Orleans market this option went even higher, touching 18·14 cts.); by the 10th the price was down to 12·80 cts. The latter part of the month the market again displayed strength and the July option here closed at 15·42 cts. Spot cotton was 13·50 cts. Feb. 16, against 17·25 cts. Feb. 1; the close Feb. 29 was at 15·35 cts. Print cloths were 4¼ at the beginning of the month, but dropped back to 4 cts. Grain prices, however, were carried still higher under the influence of the war in the East and reports of damage from severe weather to our winter-wheat crop. A rise of almost 20 cts. a bushel occurred in wheat. The May option in Chicago ranged from 89¾ cts. to $1 09, closing Feb. 29 at 101; in New York the range was from 91¾ to $1 08, the close being 103⅝. Other grains also sharply advanced, May corn here moving up from 55¾ cts. to 63¼ and closing Feb. 29 at 61⅞ cts. The weather continued intensely cold, particularly in the East and North; business and railroad operations were likewise impeded by snow blockades. According to all reports the winter was the coldest experienced in more than a generation. In the Colorado mining troubles, Governor Peabody on Feb. 2 proclaimed the end of military rule in the Cripple Creek district, in Teller County, in Central Colorado. He stated also that part of the State again became serious the following June; San Miguel County remained under control of the militia. Northern grades of pig iron were reduced 25 to 50 cents a ton to meet a similar reduction in Southern pig iron. Messrs. Speyer & Co. of this city negotiated $35,000,000 5 per cent 40-year 5 p. c. gold bonds of the Republic of Cuba. The loan was not publicly offered, however, until the following May, when subscriptions were received in both Europe and the United States, the proposals being largely in excess of the offering. In the case of the convention of Great Britain, Germany and Italy for preferential treatment of their claims against Venezuela over those of other countries, which had been referred to the Hague Arbitration Tribunal in February of the previous year, the Court decitded unanimously that these powers were entitled to a preference of 30 p. c. of the Customs duties at La Guayra and Puerto Cabello. The U. S. Supreme Court decided in favor of the State of South Dakota in its suit on $10,000 defaulted bonds issued by the State of North Carolina and which had been donated to it for the purpose of bringing suit. The bonds were originally secured by 100 shares of North Carolina RR. stock, and the Court directed the sale of the State's interest in said stock if by Jan. 1, 1905, the amount found to be due on the bonds ($27,400) was not paid. A consolidation of two important trust companies in New York City was arranged—that New York Security & Trust Co. and the Continental Trust.

Railroad Events and Stock Exchange Matters.— The stock market was feverish and lower the early part of February and on Monday, the 8th, it experienced a sharp break on the outbreak of war between Japan and Russia, the news regarding the fire at Baltimore, the demoralization of the cotton market, and the unfavorable interpretation put on the issue of the $50,000,000 Pennsylvania *Company* notes. The decline, however, was not continued the next day, the market instead showing some recovery. The latter part of the month transactions were on exceedingly small scale, but the tendency of prices continued generally downward. Baltimore & Ohio common declined from 84 to 73⅝ x; Atchison common from 70⅞ to 64; Milwaukee & St. Paul common from 144¼ to 137½; Missouri Pacific from 94 to 87; Chicago & Northwestern from 119⅝ to 113¾; Pennsylvania from 121⅝ to 113¾; Southern Pacific from 50⅝ to 42½; Union Pacific from 81⅝ to 72¼; and Southern Ry. common from 22½ to 18¼; the low points being made on the 24th. Del. Lack. & West. dropped from 271⅞ to 250¼ and Del. & Hudson from 168 to 154. Amalgamated Copper was favorably influenced the early part of the month by a court decision, but later declined with the general market. The Montana Supreme Court on Feb. 1 reversed a ruling of the lower conrt under which the payment of dividends on Boston & Montana Consolidated Copper & Silver Mining Co. stock owned by the Amalgamated Co. and also stock in the Parrott Co. had been enjoined since July, 1901. See CHRONICLE Feb. 6 (V. 78, p. 585). The Pennsylvania *Company*, through Kuhn, Loeb & Co., negotiated $50,000,000 of its 4½ p. c. notes to run 18 months from April 1, 1904. The same firm offered for sale in this country and Europe $10,000,000 Chicago and RR. bonds, due in 1949, and guaranteed by the Pennsylvania RR. The Missouri Pacific sold $6,000,000 of its 5 p. c. secured notes due Feb. 10, 1906. The N. Y. New Haven & Hartf. RR. disposed of $5,000,000 10-year 4 p. c. debentures and the Boston & Maine of $1,000,000 4½ p. c. debentures due in 1923. Fisk & Robinson sold a block of Buffalo & Susquehanna RR. bonds in Paris through the French Finance Corporation. The General Chemical Co. decided to suspend dividends on its common stock during 1904. Control of the Central New England Ry. was transferred to the N. Y., New Haven & Hartf. RR.; $5,000,000 of New Haven 4 p. c. debentures were given for the securities acquired, which debentures were taken by the Deutsche Bank of Berlin. A modified plan for the reorganization of the United States Shipbuilding Co. was agreed upon and received the approval of Mr. Schwab, marking the end of the litigation regarding the

company. Old 1st mortgage bondholders got 60 p. c. in common and 40 p. c. in pref. stock of the successor company, the Bethlehem Steel Corporation; the collateral trust bonds held by Mr. Schwab got 60 p. c. in common and 90 p. c. in pref. Swift & Co. issued $10,000,000 of new stock to shareholders at par.

The Money Market.—Money rates ruled very low. Both loans and deposits were maintained at high figures, while surplus reserves, after dropping from $23,129,050 Jan. 23 up to $20,379,225 Feb. 13, increased to $32,150,200 Feb. 27. Money holdings decreased from $281,115,000 Jan. 30 to $276,968,600 Feb. 13, and then increased to $289,130,800 Feb. 27. Call loans Feb. 29 were 1¾@2 p. c. Time loans were 2½@2¾ for 30 days, 3 for sixty days, 3¼ for ninety days, 3½ for four months and 3¾@4 for five to six months. Commercial paper was 4¾@5 for double names and 4¾@5¼ for prime single names and 5½@6 for good single names. Eastern buyers of paper were temporarily out of the market because of loans made to fire insurance companies in their locality by reason of the Baltimore and Rochester fires.

Foreign Exchange, Silver, Etc—The occurrence of the Russo-Japanese war caused very little derangement in exchange. The tendency had been upward, and this tendency continued, though with some interruptions, the rest of the month. Temporary weakness developed about the 10th, which was explained as due in part to offerings of sight bills by some of the foreign fire insurance companies, which were thus making provision for the settlement of losses incurred by the Baltimore fire. On the 20th there was, as already stated, a semi-panic on the Paris Bourse and attended by some failures at several of the Continental cities. The advance thereafter was quite rapid, caused by a demand to remit for securities sold for European account, by an inquiry for the transfer of money (through the cable) in consequence of the unsettled situation occasioned by the failures referred to, and by purchases of sterling for investment and of short sterling on speculation, in the expectation of the prompt transfer of the Panama Canal payment, the Treaty having been ratified. Rates on the 29th were at the highest figures of the month, being 4 8390@4 84 for sixty-day bills, 4 8665@4 8695 for sight bills and 4 8710@4 8750 for cable transfers, an advance of 1@1¼ cts. for the month. The Bank of England further increased its bullion holdings, adding £1,297,896 during the four weeks. Op n market discounts, however, in London were higher, being 3½@3¼ p. c. Feb. 29; at Berlin and Frankfort there was an advance to 5½@ 3½, but the Paris rate was 2¼@2 9-16. The outbreak of war caused all the Far Eastern exchanges to rise rapidly, monetary conditions there being already stringent, and as a consequence a sharp rise occurred in silver at London. After dropping to 25½d. Feb. 3, there was an advance by the 16th to 27½; the close Feb. 29 was 26⅝d.

MARCH.—*Current Events*—The long-looked-for decision of the U. S. Supreme Court in the Northern Securities case was rendered on the 14th. Though the Court upheld the contention of the Government and decided that the acquisition of the stocks of the Northern Pacific Ry. and the Great Northern Ry. in the circumstances under which the Northern Securities Co. was formed was illegal, the decision did not have the disturbing effect expected. Study of the different opinions handed down revealed some decidedly encouraging features. In the first place the judgment was that of only a bare majority of the Court, five Justices voting in the affirmative while four vigorously dissented. In the second place, the four dissenting Justices comprised two members (Justice Peckham and Justice Fuller) who had voted with the majority in the Missouri Freight Association and the Joint Traffic Association cases. In the third place, of the five members making up the majority, one, namely Justice Brewer, concurred in the judgment but not in the reasoning of his colleagues. Justice Brewer had been with the majority in the decisions against the Trans-Missouri Freight Asso iation, and in concurring in the majority opinion in the present case was constrained to say that while further examination had not disturbed his conviction that the earlier case had been correctly decided, yet he felt that in some respects the reasons given for that earlier judgment could not be sustained. The holding that under the Anti-Trust Act of 1890 included all contracts, reasonable or unreasonable, in restraint of inter-State trade, the ruling should have been that the contracts there presented were unreasonable restraints of inter-State trade and as such within the scope of the Act. He put his concurrence in the judgment against the Securities Company on the same grounds, namely that its acts could not be regarded as a reasonable or lawful restraint of trade. Altogether, it appeared that the views of several members of the Court had undergone important modifications since the earlier decisions, affording ground for the belief that the Court could be induced to recede from the position that the 1890 Act applied to combinations in reasonable restraint of trade as well as those in unreasonable restraint whenever a case in which this distinction is a necessary issue shall come before it. Hence, the more hopeful feeling which developed. Furthermore, in a published newspaper interview, Attorney General Knox made the now famous declaration that the Government did not intend to "run amuck"—apparently defining its intentions for the future. The long-continued speculation in cotton came to an inglorious end on Friday, the 18th, in the failure of Daniel J. Sully & Co., who had been the head and front of the movement. Between Mar. 1 and Mar. 11th, the May option had advanced from 15 24 cts. to 16·65 cts. Then came a decline, and on the 18th the quotation got down to 12·65 (a decline in a single week of 4 cts.); from this there was considerable recovery, on Mar. 31 the price was 15·04 cts. Spot cotton got up to 16 65 cts. Mar. 9, dropped to 14 Mar. 22 and closed Mar. 31 at 15·35 cts. A threatened strike in the bituminous coal regions which had given some uneasiness was averted. On account of the depression in trade, bituminous operators had determined upon a 15 p. c. reduction in wages. An agreement with them was finally reached on the basis of a reduction of 5 p. c. (or one-half the advance granted the previous year), the arrangement, however, to cover two years. In the building trades in this city an unfavorable feature was a strike of the bricklayers and the laborers working with them. In the iron and steel industry there were considerable evidences of improvement, and the U. S. Steel Corporation gave some large orders for the purchase of pig iron. While the fluctuations in wheat covered a range of about 10 points, prices were pretty well maintained, the May option at New York closing at 98¼ and in Chicago at 95⅞ cts. May corn in this market ranged between 55½ and 61⅜ and closed at 60¼. Secretary Shaw Mar. 4 made a call upon the banks for the surrender of 20 per cent of their Government deposits by July 1st. The amount thus called was $16,067,560. This was in preparation for the Panama Canal payments. As, however, the amounts surrendered were transferred to certain specially designated banks in this city, no material change occurred in the total of Government deposits in the banks, which now reported $164,058,338 April 1, 1904, against $162,505,517 March 1. Cash in Sub-Treasuries rose from $291,452,575 to $294,036,317. National bank circulation afloat on bonds further increased from $390,353,490 to $395,6 0,234. British consols in London touched 85 early in the month (the low figure of the year), but the close was 85 21 at 86 7-16, indicating a much better feeling abroad, notwithstanding the Russo-Japanese war. The restrictions upon speculative dealings in certain securities imposed by the official Bourse at Paris following the crisis in February were after a few weeks trial removed. The Banque de L'n. Parisienne, Continentale Bank and the Central National Bank of this city were consolidated under the name of the Citizens' Central National; the Leather Manufacturers' National and the Mechanics' National were also merged, under the name of the latter.

Railroad Events and Stock Exchange Matters.—The stock market took a decidedly dull turn at the time of the announcement of the Northern Securities decision, with the tendency of prices downward. For reasons referred to above, that event was followed by a complete change in the tone of the market. Great activity developed, attended by a marked and general rise in prices. From a total of only 403 shares dealt in on the 10th, there was an increase to 1,053,245 shares on the 22d and to 1,338,747 on the 23d. Differences developed later in the month between the Harriman-Union Pacific interests and the Hill people with reference to the basis of distribution of the holdings of Northern Pacific and Great Northern shares to be followed in the liquidation of the Northern Securities Company the Union Pacific people contending that they ought to get back the precise stocks (in their case Northern Pacific shares) turned in by them when the Securities Company was formed and the Hill people contending that the value of Northern Securities shares should take pro rata amounts of the stock holdings of both Union Pacific and Great Northern. As a consequence business fell off again somewhat and there was also some recession in prices. Nevertheless the tone remained firm and the feeling confident. Action on combination advanced from 64 to 73½; Milwaukee & St. Paul common from 137⅜ to 147¾; Louisville & Nashville from 101¾ to 108¾; N. Y. Central from 112⅞ to 118⅞; Pennsylvania from 111½ to 120; Southern Pacific from 41½ to 51¼ and Union Pacific from 71 to 78⅞. This last being in very active demand on the possibility that through the liquidation of the Securities Company the Union Pacific would get control of the Northern Pacific; there were also rumors that Rockefeller or Milwaukee & St. Paul interests were increasing their holdings of Union Pacific. The low prices were reached either on the 12th or 14th and then prices towards the close of the month. In the outside market Northern Securities stock (this stock not being listed on the Exchange), which prior to the decision against it sold down to 81⅜, subsequently advanced to 100¾. Bal. & Hudson shareholders were given the right to take $7,000,000 new stock at 130, the proceeds going in part to retire $5,000,000 maturing New York & Canada bonds. E. S. Hooley & Co. purchased a majority of the stock of the Des Moines & Fort Dodge for a syndicate at $25 per share; the following July directors representing Minneapolis & St. Louis interests were elected. The New York New Haven & Hartford gained control of the New Haven street railway system through the purchase of the stock of the Fair Haven & Westville RR., paying $50 per $25 share in its 3½ p. c. debentures. The N. Y. Central sold $5,000,00 of 4½ p. c. one-year notes on a basis to net purchasers 5 p. c. interest. The Laclede Gas Light Co. of St. Louis sold $5,000,000 of its new 5 p. c. 30-year bonds. Commercial Cable stock was exchanged for Mackay Companies stock, the basis being $200 pref. and $200 common for the latter for $100 of the Cable stock. The Railway Steel Spring Co. declared the first dividend (2 p. c.) on its common stock. Dividends on Corn Products Co. common stock were suspended.

The Money Market.—Continued ease prevailed. The concentration of Government deposits in certain specially designated banks in this city had the effect of increasing supplies at this centre towards the close of the month, notwithstanding the gold shipments to the Argentine Republic. Money holdings of the banks, after decreasing to $2,564,575 March 19, rose to $295,097,400 April 2. Surplus reserves, however, after declining from $32,150,200 Feb. 27 to $27,310,575 March 19, recovered only to $29,445,050 April 2, owing to the large increase in deposits, which latter were $1,069,369,400 April 2 against $1,027,920,400 Feb. 27. Loans for the first time reached $1,040,000,000, being $1,022,707,100 April 2 against $990,209,100 Feb. 27. Call loans during the month ranged at 1¼@2 p. c. Time loans at the close were 3@3½ for sixty days, 3 for ninety days 3¼ for four to five months, 3¾@4 for six to seven months and 4¼ for eight to ten months. Paper was 4½@4¾ for double names and 4¾@5 for prime and 5@5½ for good single names.

Foreign Exchange, Silver, Etc.—Exchange remained strong throughout the month and rates further advanced. While there were no gold exports to Europe, some shipments were made to the Argentine Republic, mostly on London account. The latter half of the month a supply of drafts came on the market against purchases of securities here on European account following the declaration of the Northern Securities decision, but this did not prevent a further rise in rates, these drafts being quickly absorbed. It was suggested that the strength was due to the prospective payments on account of the Panama Canal. But the extremely large gold shipments which occurred in the previous month hardly support the view that much exchange was arranged for beforehand. Rates Mar. 31 were only a trifle below the highest figures of the month, being 4 8475@4 8485 for sixty days, 4 8730@4 8735 for sight and 4 8770@4 8780 for cable transfers. Though discounts in London were easier, being 2⅝@2⅝ Mar. 31, the open market rates at the Continental centres were slightly higher, the figures Mar. 31 being 2¾ at Paris, and 3¾@3⅞ at Berlin and Frankfort. With very little buying for India, silver tended strongly downward, and the quotation Mar. 31 at London was only 25¼d.

APRIL.—*Current Events.*—In the Russo-Japanese war the Russians suffered serious reverses. On the 13th the battleship Petropavlovsk was sunk by striking a mine placed in the outer roadstead of Port Arthur by the Japanese. Vice-Admiral Makaroff, the naval commander in chief in the Far East, went down with the vessel. On land, also, the Japanese met with successes; their forces undertook to cross the Yalu River at the close of the month and succeeded on the morning of May 1, the Russians being driven back and obliged to abandon a number of their guns. The Russian troops in their retreat burnt Antung. Both sides suffered very heavy losses. Over $19,000,000 gold was exported to France, with still larger shipments in May. Panama Canal Co. stockholders ratified the transfer of the property to the United States on April 23. The company asked that payment of the $40,000,000 be made in Paris, and J. P. Morgan & Co were appointed fiscal agents by our Government for the purpose. A very important event, particularly in view of the war in the Far East, was the conclusion of an Anglo-French colonial treaty settling all differences between France and Great Britain, the treaty which was ratified by the French Chamber of Deputies the following November, deals with affairs in Egypt, Morocco, Newfoundland, West Africa, Siam, New Hebrides and Madagascar. British consols advanced from 86 7-16 March 31 to 89⅝ April 30. In No. Securities affairs the Federal Supreme Court of Germany began proceedings in the U. S. Circuit Court at St. Paul on April 2 to compel the Securities Company to return to them the $78,108,000 Northern Pacific stock originally held by them. The United States Attorney-General objected to the application for the injunction. Interstate Commerce Commissioner Bergen in Jersey City also dismissed the application of Charles H. Venner of Boston for an order restraining No. Securities shareholders from voting the special meeting in Hoboken called to confirm the plan of distribution arranged by the directors. The meeting was accordingly held and the plan approved; but the U. P. interests filed a protest and gave notice that a suit had been instituted in the Circuit Court of the U. S. for the District of New Jersey to compel the return to them of the Northern Pacific stock claimed. In that suit a motion was made for a preliminary injunction to restrain the company from parting with the particular Northern Pacific stock claimed, which motion was granted the following day. This injunction remained in effect until the end of the year, and prevented the carrying out of the plan of distibution. A decided revival of activity in the iron and steel trade was noted the early part of the month, and manufacturers of steel had meetings at which it was determined to keep steel billets unchanged at $28 a ton. The price of steel billets was reduced to $8 50. The Bessemer Ore Association, however, was disbanded. On April 5 the strike of the bricklayers and laborers in this city was settled by agreement to refer the matters in dispute to arbitration. After the very severe winter the spring was also very backward. The dry goods market was in a rather unsatisfactory shape, retail trade having been adversely affected by the continued low temperature and by the downward course of cotton. Print cloths at Fall River dropped from 4 to 3⅞ cts. and a decided curtailment of production of cotton goods throughout New England occurred. Middling upland cotton in this market was 13·85 cts. Apr. 30, against 13·35 Apr. 1. Grain prices also tended downward and the May option for wheat at New York Apr. 25 declined to 88⅛ and in Chicago to 85¼; there was some recovery, however, and the close Apr. 30 was 92⅜ in New York and 89⅝ at Chicago. May corn in this market was only 52⅜ Apr. 26 with the close Apr. 30 55⅝. Congress adjourned on 13th. The Eight-hour Bill and the Anti-Injunction Bill went over to December. Among the measures which became laws were the Philippine Shipping Bill, providing that from July 1, 1906, the Coastwise Navigation Laws shall apply to shipping engaged in commerce between the United States and the Philippines; the Government Supply Bill, requiring shipments of Government supplies in American vessels, and the Canal Zone Bill, vesting the President with absolute control over the strip of land adjacent to the Panama Canal. A joint committee of the Two Houses was also appointed (and held meetings during the summer and fall) to report on the legislation needful to develop the American merchant marine. A rider was attached to the General Deficiency Appropriation Bill providing for the continuance of Chinese exclusion after the expiration the following December of the treaty with China, which latter had denounced. Through the concentration of Government deposits in this city, preparatory to the Panama Canal payments, U. S. deposits in the New York City Clearing House banks Apr. 30 were $56,212,700, against $56,893,300 Feb. 6. The aggregate of Government deposits, however, in the banks throughout the country was not greatly changed, being $162,729,007 May 1, against $162,058,353 Apr. 1. Cash in Sub-Treasuries was reduced from $294,036,317 to $281,261,313. National bank circulation afloat upon bonds rose from $395,000,234 to $397,-. New railroad and other loans were again a feature of the month, as noted below. The War Department at Washington sold $3,000,000 4 p. c. one-year Philippine Islands certificates of indebtedness under the Act of Congress providing for the purchase of silver bullion for Philippine coinage. A new schedule of import duties went into effect Apr. 1, 1904, in Mexico, increasing many particularly the duties on iron and steel products. The British budget was submitted and its main features were an increase in the income tax and in the duty on tea and tobacco (including cigars and cigarettes); the coal duty was retained. A great fire swept through a section of the wholesale and retail business district of Toronto, Canada, Apr. 19-20, involving a property loss of $12,000,000 and an insurance loss of $9,000,000. The newspapers reported that New York Savings banks would hereafter attempt to get one-half p. c. more on real estate mortgage loans, the rate ranging from 4 to 4½ p. c. The New York Legislature passed a bill permitting bidders proposing to purchase "all or any part" of bonds offered for sale by New York City to also submit a different bid for "all or none" of the bonds.

Railroad Events and Stock Exchange Matters.—Prices advanced until about the 12th, but the last half of the month the tendency was downward, and leading stocks generally stood 2 or 3 points lower at the close than at the opening. Business dropped to small proportions. The litigation concerning No. Securities affairs, the backwardness of the spring, the outflow of gold, and some unfavorable features of earnings, exercised a repressing effect on speculation. Some stocks advanced sharply for special reasons. Del. & Hud. sold up from 151¾ Apr. 4 to 160½ Apr. 21, closing at 157½. Reading 2d pref. was higher on the declaration of a semi-annual div. of 2 p. c., making 4 p. c. paid the previous Nov. Ches. & Ohio disposed of $4,000,000 2-yr. 5 p. c. collat. gold notes; Balt. & Ohio sold $10,000,000 2 yr. 4½ p. c. notes; Chic. R. I. & Pac. Ry. sold $5,000,000 1-yr. 4½ p. c. notes; the Central Crosstown RR., controlled by the Metropolitan Street Ry. of this city, disposed of $2,250,000 2-yr. 5 p. c. notes and the Third Avenue RR. sold $2,000,000 of its 1st consol. 4s; Wabash RR. sold $6,160,000 5 p. c. gold notes, due June, 1907, and redeemable after one year at 1 p. c. premium; Southern Ry. Co. disposed of $15 000,000 5-yr. 5 p. c. collat. trust gold notes; the N. Y. New Haven & Hart. placed one issue of $7,500,000 of 20-yr 4 p. c. bonds and another of $2,500,000; the Chic. Burl. & Quin. RR. sold $15,492,000 Ill. Div. bonds of 1994 ($5,992,000 bearing 4 p. c. int., the rest 3½), in part to take up $5,000,000 of 5. c. notes which fell due; the Amer. Telephone & Telegraph Co. placed $20,000,000 3-yr. 4 p. c. notes; the Richmond-Washington Co. sold $2,500,000 of its collateral trust 4 p. c. bonds and the New Orleans Terminal Co. $3,000,000 4 p. c. 50-yr. bonds, guar. by the Southern Ry. and St. L. & San Fran. South Jersey Gas, Elect. & Tract. 5 p.c. bonds for $2,500,000 due in 1935 were offered for sale, this being a leased property of the Public Service Corporation. Besides this, Speyer & Co. and Blair & Co. offered $10,000,000 of Underground Electric Railways Co. of London 5 p. c. profit-sharing secured notes due June 1, 1908. Norfolk & West. announced a plan for mortgage of a new mortgage of $35,000,000 to provide for future requirements and also sold $2,000,000 of its 4 p. c. equipment notes. The U. S. Supreme Court, April 4, reversed the decision of Judge Lacombe of the U. S. Circuit Court for the Southern District of N. Y., and decided that the anthracite coal-carrying roads must produce their contracts with the coal companies controlled by them in the investigation which was being conducted by the Inter-State Commerce Commission at the instance of William R. Hearst. It was announced the voting trust in Erie Railroad shares would

be dissolved at the appointed time, May 2, less than a majority of the holders of voting trust certificates having signified their desire that the trust be extended. An agreement was reached for the restoration of grain rates to the seaboard over the trunk lines, which had been badly cut, and for the abolition of differentials on ex-Lake grain from Buffalo in favor of Philadelphia and Baltimore pending the determination of the question of differentials by the Inter-State Commerce Commission; see V. 76, p. 1465. The quarterly dividend on the pref. stock of the Allis-Chalmers Co. was suspended. U. S. Rubber Co. declared 1¼ p. c. on its pref. stock after suspension since Jan., 1901. The Steel Corporation arranged for the purchase of the Clairton Steel Co.

The Money Market.—Money continued extremely easy notwithstanding the large gold outflow. The concentration of Government deposits in this city put the New York banks in a very plethoric condition, and week by week new records were established for loans, for deposits, and for some of the other items. Money holdings were $311,739,300 Apr. 30, against $289,636,000 Mar. 26, and surplus reserves $33,144,-250 (after having been $34,208,700 Apr. 23), against $27,468,875 Mar. 26. Deposits for the first time got up to 1,100 millions and were $1,114,367,800 Apr. 30, against $1,048,668,500 Mar. 26, and loans $1,049,686,800, against $1,007,863,700. Call money dropped to 1@1¼, and on most loans were only 2¼ for sixty and 2½ for ninety days at the close, with the rate 2¾ for four months, 3 for five months, 3¼@3½ for six to seven months and 3¾@4 for eight to nine months. Commercial paper was in urgent demand by both local banks and interior institutions, and rates got down to 4¾ for double names and 3¾@4½ for prime and 4½@5 for good single names.

Foreign Exchange, Silver, Etc.—Gold exports from this port the last week reached almost $13,000,000 and for the month were over $19,000,000, though as against this there were imports of about $2,000,000 at San Francisco. Selling of bills against these large gold shipments seemed to satisfy the demand for exchange for the time being the latter part of the month, and caused some decline in rates. With this exception, exchange held pretty firm throughout. The Bank of England raised its discount rate on the 24th from 4 to 3½ p. c., and made a further reduction on the 21st to 3 p. c. Discounts in the open market London were also lower and this made sixty-day bills relatively much stronger than sight bills or cable transfers; sixty-day sterling Apr. 30 was 4 8490 @4 8515, against 4 8475@4 8485 Apr. 1; sight bills were 4 8705, against 4 8735@4 8740, and cable transfers 4 8720@4 8730, against 4 8770@4 8780. Discounts at London Apr. 30 were 2½@2⅝; at Paris, 2⅝, and at Berlin and Frankfort 3 p. c. Silver in London got down to 24½d. on the 16th, but closed at 25¼d.

MAY.—*Current Events.*—The United States made payment for the Panama Canal. The operation was conducted through J. P. Morgan & Co. The Government delivered its warrant for $40,000,000 to that firm on Monday, May 9th. The warrant was presented and paid the same day—$35,000,-000 by Sub-Treasury orders aggregating that amount, which orders were deposited by J. P. Morgan & Co. to their credit in the specially designated depositary banks; $13,000,000 was paid in cash directly from the Treasury, and the remaining $2,000,000 presumably came out of other depositary banks. On Thursday, May 19, another money warrant for $9,000,000, drawn to the order of J. P. Morgan & Co. as fiscal agents of the Panama Republic, was delivered. Under a call made by Secretary Shaw on April 30 the depositary banks were obliged to turn over $11,967,981 of public deposits by May 10, and under a call issued May 14 they were required to surrender $9,336,925 more by May 25. Gold exports reached extraordinary proportions. In one week $14,000,000, roughly, was sent out and in another over $15,000,000. For the month the exports from this port exceeded $41,000,000 and would have been still heavier except that the stock of gold kept at the New York Assay Office became exhausted and thereafter shipments were limited by the capacity of the Assay Office to convert bullion into bars. Over $8,000,000 gold, however, came in at San Francisco. Government bank deposits were reduced from $163,759,007 to $124,795,127, and cash in Sub-Treasuries fell from $284,261,313 to $277,855,321. National bank circulation, based on bonds, increased from $397,802,781 to $407,279,034. In these ways the loss from gold exports was in part offset and the Treasury report made the money in circulation June 1 $2,509,279,917, against $2,-532,645,185 May 1. Both Russian and Japanese negotiated new loans, and as a good part at least of the Japanese loan was placed in this country, this no doubt tended to accelerate the gold outflow. The Japanese loan was for £10,000,000 at 6 p. c. and was brought out May 12, one-half being offered in London and the remainder in this country. The issue price was 93¼ and int. Japan also placed some loans at home. The Russian loan was for £32,000,000 at 5 p. c. A syndicate of French banks took £16,000,000 firm, with an option on the rest. The bonds were sold with such rapidity that the option for the second half was availed of and the whole £32,000,000 disposed of. It is understood the syndicate paid 95¼ and int. and received about 99. It was reported that about 80 p. c. of the whole amount was taken in France. About $5,000,000, it is believed, was placed in this country—mainly through the National City Bank—the proceeds of a portion of the $35,-000,000 Republic of Cuba 40-year 5 p. c. bonds taken the previous February by Speyer & Co. was offered in New York, London, Frankfort and Amsterdam at 97, and oversubscribed. New railroad and industrial loans were also again a feature, besides which New York City disposed of $57,000,000 3½ p. c. bonds. A further recovery in British consols occurred and the price May 31 was 90 11-16. A strike of the masters and pilots on vessels plying on the Great Lakes almost completely checked water transportation on these inland seas at a season when shipments between the various Lake ports are usually of large dimensions. A strike of freight-handlers and others on the Scouts' Steamship lines of the New Haven Road also proved somewhat disturbing, but only temporarily. The condition of winter wheat May 1 was reported as only 76·5, compared with 92·6 on May 1 in 1903, and it was stated that 4,932,700 acres planted to wheat in the States fall had been abandoned. The weather, however, during May improved somewhat, and the condition June 1 was slightly higher at 77·7. The fluctuations in grain prices were compassed within much narrower limits than in preceding months. A further decline in cotton occurred, middling uplands here being quoted 9·75 cents May 31, against 13·85 cents April 30. The Louisiana Purchase Exposition at St. Louis was opened May 1. The Japanese navy lost some ships in connection with the landing of troops in the vicinity of Port Arthur. The battleship Hatsuse was blown up by a mine and the Yoshino sank in a collision. The Japanese army, however, achieved further decided victories, sweeping the Russians from Kin-Chow and in an extraordinarily daring attack taking possession of Nan Shan Hill, which had been deemed impregnable, and capturing 78 guns. The Japanese subsequently also occupied Dalny, which the Czar had hastily evacuated. Two N. Y. City Rap. Tran. bills became laws—one of which removed the $50,000,000 limit on the amount to be expended. An Internat. Cotton Congress was held at Zurich—see V. 78, pages 2408 and 2413. Fire devastated the greater part of Yazoo City, Miss., and destroyed property valued at about $3,000,000; the insurance loss was about $1,200,000.

Railroad Events and Stock Exchange Matters.—The stock market during May was extremely dull, the dealings aggregating only 5,390,110 shares. The uncertainty regarding the Government crop and the Russo-Japanese war acted as a check. Values tended downward, though the declines were moderate as a rule. United States Steel common dropped to 8⅜ May 13 (the low point of the year), but recovered to 9¼ May 31; the preferred touched 51½ May 13 (also the low point of the year), closed at 53¼ May 31. Railroad and industrial com. and pref. fell off sharply on the announcement of the company's inability to meet the interest due June 1. The demand for the better class of bonds remained good. Further large new capital offerings occurred. A syndicate headed by J. P. Morgan & Co. took $20,000,000 4 p. c. 30-year gold debenture bonds of the N. Y. Central in Pittsburgh $7,000,000 of the new 5 p. c. bonds of the Pittsburgh Coal Co. were offered. The Northern Central Ry. (one of the controlled properties of the Pennsylvania RR.) offered $5,700,000 of new stock to shareholders at $62 50 per share. Consolidated Gas Co. of New York offered $20,000,000 6 per cent coupon debentures at par to shareholders. Virginia-Carolina Chemical Co. offered $6,000,000 new preferred stock at par to its stockholders. The Chic. Ind. & St. Louis Short Line sold $3,000,000 4 p. c. bonds guar. by the Chic. Cleve. Chic. & St. Louis. Gen. Electric shareholders were given the right to take $4,317,300 new stock at par. The Michigan State Telephone Co. placed $4,181,000 1st mtg. 5s. Cleve. & Pitts. RR. authorized $10,738,135 special guar. betterment stock to be issued from time to time for improvements. The reorganization plan of the U. S. Realty & Construction Co. was submitted, materially reducing capitalization, common stock getting only $15 of new stock for $100 of old. The plan of the Consolidated Lake Superior Co. also involved a large reduction of capitalization. The Lehigh Coal & Navigation semi-annual dividend was increased from 2 to 2½ p. c. The grain rate war among Western roads was settled and a new schedule of rates agreed upon to go into effect June 1. J. P. Morgan & Co. announced the winding up of the preferred stock conversion syndicate in United States Steel Corporation. The results were profitable—see V. 78, p. 1705. A schedule against pool-rooms, the Western Union Tel. discontinued the collection and distribution of racing reports, cutting off an important item of revenue. An amended reorganization plan for Denver & Southwestern Ry. was promulgated.

The Money Market.—Call loans were as low as ½ of 1 p. c. on May 9, the lowest figure since Nov., 1894. The market subsequently hardened, but rates continued low notwithstanding the large gold exports and the Government's $49,-000,000 Panama Canal payment—which latter, however, as already shown, was conducted so as to avoid friction in the money market. The transfer to this centre of Government deposits held by the banks in the interior and a heavy return flow of currency from the same section served in large degree to make good the loss caused by the gold exports. Money holdings of the banks decreased from $311,736,300 Apr. 30 to $288,145,800 May 28, but recovered to $304,430,700 May 28. Surplus reserves fell from $33,144,250 Apr. 30 to $12,827,250 May 14, but got back to $29,693,325 May 28. Deposits first increased and then decreased, and were $1,098,-953,500 May 28, against $1,114,367,800 Apr. 30. Loans also increased at the start and at $1,040,483,400 May 28, against $1,078,928,600 May 14 and $1,049,686,800 Apr. 30. Call money May 31 was 1@1½. Time loans then were 2 for sixty days, 2¼ for ninety days, 3 for four months, 3@3½ for six

months and 4 for loans extending into January. Commercial paper was in light supply, with the rates 3⅜@4¼ for double names and 4@4¼ for prime and 4¼@5 for good single names.

Foreign Exchange. Silver, Etc.—Except from the 18th to the 20th, exchange was strong throughout May. Gold exports from New York, as already stated, exceeded $41,000,000; but there was little evidence of any offering of bills against the same, the gold having gone out chiefly in lieu of exchange. It was said that J. P. Morgan & Co. sent abroad only $18,000,000 gold on Panama account. About the middle of the month the negotiation of finance bills drawn in expectation of a profit to result from covering the sales later in the year was noted. Sterling then sharply declined, but next week, with time loans lower again at this centre (they had temporarily advanced with the shrinkage in bank reserves), the making of further finance bills was checked and rates quickly recovered, advancing to the highest figures on the closing day. Sixty-day bills were 4 8495@4 85 May 2d, 4 8465@4 8475 May 20, and 4 8540@4 8550 May 31. Sight bills on the same dates were 4 8695@4 87, 4 8665@4 8670 and 4 8725@4 8730, respectively, and cable transfers 4 8720@4 8725, 4 8690@4 87 and 4 8745@4 8750. Though the Bank of England lost quite heavily in bullion, discounts at London got down to 1⅞@2 May 31, and at Paris to 2½@2¾. At Berlin and Frankfort, after a rise to 3⅝, there was a decline again by the close to 3 p. c. Fluctuations in silver at London were small, notwithstanding continued purchases for the India Government; the price May 31 was 25⅝d.

JUNE.—*Current Events.*—After the cold and backward spring, weather conditions during June improved—a circumstance of the utmost importance because of its bearing upon the prospective agricultural crop, which previously had looked unpromising. The average of winter wheat in the Government report early the next month was further slightly raised, being given as 78·7 July 1 as against 77·7 June 1. The course of grain prices was downward and July wheat in this market closed at 88⅞ cts. In cotton a further sharp fall occurred. The CHRONICLE acreage report had shown 11·62 p. c. increase in the area devoted to cotton and growing conditions were at the same time quite favorable. From 12·75 cts. May 31 and 12·85 June 11, middling uplands in this market dropped to 9·85 cts. June 30. There was continued curtailment of production by the cotton mills and prices for many classes of cotton goods were heavily reduced. Print cloths at Fall River were marked down from 3⅛ to 3¼ cts. At a meeting, however, of mill officials at Fall River on June 3, it was decided to abandon for the time being efforts to bring about a 10 p. c. reduction in wages. The next month, though, it was found incumbent to make the reduction. In iron and steel, output was again reduced owing to the lack of a sufficient demand. The Pennsylvania RR. made another reduction in its working force. Through dynamite outrages in the Cripple Creek district, resulting in the loss of a number of lives, the Colorado coal miners' strike came into renewed prominence. Teller County was again declared in a state of insurrection, and many of the offending strikers were deported from the District. San Miguel County, the southwestern part of the State still remained under military rule. The most important labor trouble, however, namely the Masters' & Pilots' strike on the Great Lakes, came to an end. Directly, this involved only about a couple of thousand men, but indirectly the results were very far-reaching as the strike brought freight transportation on these inland waters at the most active season of the year almost to a standstill. The men had demanded increased compensation. After having lasted six weeks the Masters' & Pilots' Association on the night of the 14th advised the men to return to work without conditions. Following the extraordinary gold shipments of May, the outflow of the metal ceased in June. Cash in Sub-Treasuries again increased and was $383,101,602 July 1, against $377,855,621 June 1. Government bank deposits were further slightly reduced—from $114,533,127 to $113,685,618. National bank circulation, based on bonds, increased from $47,729,034 to $412,759,449. At the Republican National Convention Mr. Roosevelt received the nomination for President, but this had no influence on affairs, it having been accepted as a foregone conclusion. Senator Charles W. Fairbanks of Indiana was nominated for Vice-President. Under the Clearing House regulation of the previous year, the cash reserve required against the deposits of trust companies enjoying Clearing House privileges was on June 1 increased to 10 per cent from 7½ per cent Feb. 1, 1904, and 5 per cent June 1, 1903. Five more companies in Brooklyn and three in Jersey City severed their connection with the Association, namely the Real Estate Trust, the City Trust, the Title Guarantee & Trust, the Washington Trust and the Colonial Trust of New York and the Franklin Trust, the Brooklyn and the Long Island Loan & Trust of Brooklyn. This left only the Knickerbocker and the Manhattan trust companies in this city under the dominion of the Association. Several changes in President Roosevelt's Cabinet were announced. Attorney-General Knox, having been appointed U. S. Senator from Pennsylvania, resigned, and William H. Moody, Secretary of the Navy, was given the post. Secretary Cortelyou, of the Department of Commerce and Labor, was obliged to resign, since he had been selected to manage the national campaign for the Republican Party. He succeeded the new Congressman Victor H. Metcalf of California. Paul Mo ton of Illinois became the new Secretary of the Navy—all the changes taking effect July 1. A parcels post agreement between the United States and Japan was concluded, to become effective Aug. 1. Gen. Bobrikoff, the Russian Govenor-General of Finland, was assassinated. Through the burning of the excursion steamer Gen. Slocum in the East River, over 900 persons lost their lives. On the 15th 248,743 acres of land of the former Chippewa Indian reservations in Minnesota were opened to settlement.

Railroad Events and Stock Exchange Matters.—Business on the Stock Exchange during June was even smaller than in May, the sales reaching only 4,972,404 shares. The tone, however, was good, and the latter part of the month, under the influence of the improved crop prospects, the settlement of the strike on the Great Lakes and the cessation of gold exports, an advance of 2@4 points occurred in the case of most of the leading active stocks. New York Ont. & West. rose from 21¾ to 26⅝ on a movement to terminate the voting trust. The passing of the dividend on Wabash debenture Class A bonds caused a sharp break in the Class B bonds, and temporarily had an adverse effect on all the Gould stocks. J. P. Morgan & Co. offered $10,000,000 (part of the $30,000,000 purchased by them in May) N. Y. Central 30-year 4 p. c. debentures at 97½, and the loan was largely oversubscribed. A syndicate took an additional block ($7,500,000) 4½ p. c. notes of the Chic. R. I. & Pac. Ry. and sold them to investors at a price slightly less than par. The most important event of the month was the announcement of the plan for financing the needs of the Southern Pacific Company, through the issuance of $100,000,000 7 p. c. pref. stock, of which $40,000,000 was offered to shareholders at par. At first the arrangement was not favorably regarded, a decline in Southern Pacific stock taking place; but subsequently quotations changed. The rights to take the new stock sold above 3. Lehigh Valley announced the first dividend on its stock since July, 1893. Interborough Rapid Transit made its first declaration—2 p. c. Chic. & East. Ill. announced the semi-annual distribution on its common stock—the first which is now held by the St. Louis & San Fran.) from 3 to 5 p. c. Dividend reductions or suspensions, however, were more numerous than increases. Minn. & St. Louis suspended on its common shares and the Ind. Ill. & Iowa also passed its dividend. The semi-annual payment on the Lake Erie & Western pref. was reduced From 2 to 1 p. c. American Car & Foundry, after having previously reduced the dividend on its common stock, now passed it altogether. Dominion Coal also passed its common stock dividend. The Wisconsin Central voting trust, it was announced, would terminate July 1. Control of the Gin. Ham. & Day. passed to interests identified with the Pere Marquette RR. The Wabash completed its line into Pittsburgh. The plan for the reorganization of the United States Realty & Construction Co., under the name of the United States Realty & Improvement Co., was declared operative.

The Money Market.—Call-loan rates again touched ¼ of 1 p. c., the range for the month being ½@1¼. Even time loans were difficult to place at 1¾@2 for sixty to ninety days. Rates at the close were a trifle firmer at 2 for sixty days, 2¼@2½ for ninety days, 2½@2¾ for four, 2¾@3 for five and 3¼@3½ for six to eight months. Commercial paper was in good demand with the supply insufficient to meet the requirements, quotations at the close being 3½ for double names and 3¾@4 for prime and 4½@5 for good single names. Bank holdings of the Clearing House banks increased from $304,430,700 May 28 to $324,852,500 July 2. Surplus reserves rose from $29,692 325 May 28 to $38,869,875 June 18 and were $36,105,300 July 2. Deposits increased from $1,098,953,500 May 28 to $1,152,988,800 July 2 and loans rose from $1,040,484,400 to $1,075,031,500.

Foreign Exchange. Silver, Etc.—The gold outflow was checked with a shipment of $631,685 on June 2. Some further engagements were then announced for shipment the following week, but these were subsequently canceled in consequence of an advance in the rate of exchange at Paris on London, and no further gold went out. The rise in French exchange was ascribed to the monetary congestion at Paris (the gold holdings of the Bank of France attaining a new high point) and to the fact that this led to the transfer of large amounts of capital to London for employment there. The course of sterling exchange was more or less irregular throughout the month, but the trend was, on the whole, downward, and the close was at the lowest figures of the month—4 8520@4 8530 for sixty-day bills, 4 8710@4 8715 for sight bills and 4 8740@4 8745 for cable transfers. The Bank of England increased its stock of gold, and the open-market discounts at London for bank bills June 30 were down to 1⅞ p. c. At Paris there was a decline to 1⅝. At Berlin and Frankfort the rate was as high as 3⅝ at one time, but the close was at 2⅞@3. Silver in London hardened and the quotation June 30 was 26½d.

JULY.—*Current Events.*—In the Democratic National Convention at St. Louis, the conservative wing trimmphed and Alton B. Parker of New York was nominated for President and Henry G. Davis of West Virginia for Vice-President. The platform was silent on the money question but after his nomination, and before the adjournment of the convention, Judge Parker electrified the country by sending a telegram saying that he regarded the gold standard as firmly and irrevocably established, and declining to accept the nomination if his view in that regard was not approved by the convention. After a lengthy debate on the night of the 9th the

convention sent answer declaring there was nothing in the views expressed to preclude him from accepting the nomination, thus closing the incident. This stand of the Democratic candidate was reassuring in business and financial circles, since with both candidates sound on the subject of monetary standards the effect was to remove the financial question from campaign issues. It was owing to that fact, no doubt, that the Presidential election of 1904 exercised so little disturbance to the business world up to within a week or two of election time the apparent apathy and indifference to the outcome were a subject of common remark. Barring wheat, the crop situation took on a favorable aspect. The Department of Agriculture made the condition of corn July 1 at 86·4, with 2·4 per cent less acreage; spring wheat, 93·7, and oats, 89·8. Spring wheat, however, suffered considerable deterioration during the month because of rains and floods, and by August 1st the average had been reduced to 87·5. The price of wheat again tended upward, and the December option in New York closed July 30 at 94¾, against 85¼ June 30. Corn fluctuated within narrow limits. The promise concerning cotton continued very favorable, condition July 25 being 91·6, comparing with 79·7 July 25, 1903, and 81·09 for 1902. Middling uplands in New York ranged from 10·60 July 5 to 11·25 cts. July 14, with those also at 10·60 cts. Print cloths at Fall River were reduced from 3¼ to 3 cts. Notices were posted at the mills July 14 announcing that on July 25 wages would be reduced 12½ p. c., but the operatives refused to work on these terms and the trouble lasted until the end of the year. Another important difficulty was that at once at the beef-packing establishments throughout the country. This was the result, chiefly, of a disagreement over the wages of unskilled labor. It began July 12, and Chicago, Kansas City, Omaha and St. Joseph were the points chiefly involved, though about 3,500 men were also ordered out in this city. The strike did not extend to the Independence district, but was directed against the concerns embraced in the so-called Beef Trust. After a few days it was agreed to refer the questions at issue to arbitrators, and the men were to return to work on July 22d; but the strike leaders were dissatisfied with the slow way the men were being reinstated, and the strike was immediately renewed. It was subsequently extended to the allied trades, thus involving all the union employees directly or indirectly connected with the packing establishments. In this city the strike was not renewed until the 10th of the following month. A strike of the United Garment Workers in the metropolitan district (comprising New York City and vicinity), inaugurated June 22 and involving some 50,000 hands in the tailoring trade, proved a complete failure. It was ordered because the manufacturers had proclaimed the open shop. Early in August the strike of officials of Building Trades Unions disturbances also again cropped out in the building trades. In the Birmingham (Ala.) district about 6,000 union coal miners quit work July 1; owing to the lack of fuel many of the iron furnaces had to be blown out. In the Colorado mining conflict however, Governor Peabody withdrew the military from the Cripple Creek District on July 26 and announced that not a member of the National Guard now remained in active service in the State a condition, he stated, which had not existed since Sept. 4, 1903. A reduction of $3 a ton was made in the price of tin plate by the constituent companies of the U. S. Steel Corporation. Very disturbing incidents, threatening international complications, arose out of the Russo-Japanese war. The Russian Government had sent vessels belonging to its volunteer fleet through the Dardanelles as merchant ships and had then commissioned them as men-of-war for the purpose of searching neutral ships for contraband. One of the ships seized in these searches was the "Malacca," carrying a cargo of war materials destined for British storehouses at Hong Kong. This seizure in the Red Sea gave rise to a violent feeling of resentment in Great Britain. The price of consols declined sharply, our foreign exchange market advanced, and all the financial centres gave evidences of deep alarm. Russia was forced to comply with the demand of the British Government for the release of the captured vessel, which served to allay excitement; but later the action of the Vladivostock squadron in sinking the Knight Commander threatened to produce new complications, though as to this, also, the Russian Government gave satisfactory assurances. On the field of battle the Russians suffered many reverses. On the 28th the Russian Minister of the Interior, De Plehve, was assassinated. British consols were down to 88 at the close of the month, against 90½ June 30. Cash in U. S. Sub-Treasuries was reduced from $383,101,602 to $274,344,925. Government deposits in national banks further decreased from $113,688,618 to $112,612,766. Bank circulation increased from $4 2,759,419 to $415,023,156. In Canada the bill for building the Grand Trunk Pac. Ry. became a law. In Great Britain the Chamberlain Tariff Commission made its report concerning tariff duties—see V. 79, p. 475. The U. S. of Colombia gave notice of intention to resume full diplomatic relations with the United States. An arbitration agreement between Great Britain and Germany was signed. Paul Kruger, ex-President of the former Transvaal Republic, died. The Rosebud Indian Reservation, in South Dakota, was opened to settlement.

Railroad Events and Stock Exchange Matters. There was considerable revival of activity on the Stock Exchange, and July 6th the sales reached 810 191 shares, being the largest day's business since the previous March, when the Northern Securities decision caused an unexpected bear act of activity. On several other days, also, the sales ran above 800,000 shares. Judge Parker's telegram and the convention's action thereon were favorably regarded and were considered highly significant as indicating the trend of political events. The encouraging outlook for the corn and cotton crops also played an important part in advancing prices. Later, owing to the troubles referred to above, the apprehension caused by the Russian seizures, dealings fell off and prices receded somewhat. As indices of the course of prices, Atchison com. moved up from 72¾ July 1 to 79⅞ July 19 and closed July 30 at 76⅞; Mil. & St. Paul com. rose from 143¼ July 1 to 149¾ July 19 and closed at 146½; and Pennsylvania advanced from 115¾ to 121¾, and closed at 119½. In the U. S. District Court for the District of New Jersey, Judge Bradford continued the temporary injunction to restrain the Nor. Securities Co from carrying out its proposed plan for the distribution of its assets. Un. Pac. com. was particularly conspicuous by reason of that fact and ran up from 95¾ to 96, closing at 94⅞. Detroit Southern was placed in receiver's hands. Through the new interests in Cin. Ham. & Day. Ry., control to the latter of the Pere Marquette Ry. was secured. N. Y. Central acquired a large interest in several railroads in Central New York, namely the Utica & Mohawk Valley, the Syracuse Rapid Transit, the Rome City Street Ry. and the Oneida Railway Co. It was definitely announced that the voting trust in the shares of the Reading Co. would terminate with the payment of the next dividend on the 1st pref. stock. The New England RR. offered for sale $10,000,000 4 p. c. bonds of every Dec. 31 to take up a corresponding amount of maturing bonds, and J. P. Morgan & Co. took the entire issue. Huntingdon & Broad Top Mountain passed its semi annual dividend on the com. stock and reduced that on the pref. from 3½ to 2½ p. c. The People's Gas Light & Coke Co. sold $5,000,000 refunding 5 per cents to take up maturing bonds. The Brooklyn Rapid Transit Co. sold $5,000,000 of its 4 p. c. refunding bonds The Mex. Central Ry. sold $10,000,000 2½-year 6 p. c. notes The Westinghouse Elec. & Mfg. Co. sold $4,000,000 3-yea 5 p. c. notes.

The Money Market.—There was no abatement of the ease in money, the range for call loans for the whole month being ½@1½. Time loans at the close were a shade firmer, especially for the longer dates, rates being 2 for sixty days, 2½ for ninety days, 3 for four to five months, 3½@3¾ for six to seven and 4 p. c. for eight months. Commercial paper continued in good demand, with the supply moderate; closing rates were 3½@3¾ for double names and 3¾@4¼ for prime and 4½@5 for good single names. Surplus reserves of the Clearing-House banks got up to the remarkable figure of $55,980,900 July 30, the highest point for the next month. Money holdings expanded from $324,281,200 June 25 to $357,831,0 0 July 30. Loans increased from $1,066,813,200 to $1,097,338,100 (having been still higher July 23 at $1,09 ,849,200), and deposits for the first time during 1904 passed the 200 million mark, being on July 30, $1,204,965,600.

Foreign Exchange, Silver, Etc.—Exchange, while more or less irregular, was inclined to be weak the first half of the month. The chief feature was the large and continued offering of finance bills in anticipation of expected heavy exports of cotton, grain and other commodities later in the year. The low point was reached on the 18th. After that sterling rose rapidly, the "Malacca" incident having changed the whole trend of things. The sharp rise in open market discounts in London had a direct influence upon our exchange market, as there was also a decided demand for remittance securities sold for London account. The drawing of finance bills was almost entirely suspended the rest of the month, and as the previous offerings of such bills had created quite a short interest in exchange, the effect was to cause an extremely rapid rise in sterling. On the 27th the indications seemed to point to gold exports, but no shipments occurred. With the relaxation in the political tension in London a downward reaction took place the last few days Rates July 18 were 4 8440@4 8465 for sixty-day bills, 4 8690 @4 8705 for sight and 4 8725@4 8735 for cable transfers. On the 27th the rations stood, respectively, at 4 8520@4 8530, at 4 8795@ 4 8810 and at 4 8850@4 8860, and the close July 30 was at 4 8505@4 8515, at 4 8770@4 8775 and at 4 8810@4 8820. Open market discounts in London at the close were 2⅝@3, at Paris 1⅝ and at Berlin and at Frankfort 2½. Silver in London continued to advance, getting up to 27d. July 29; the close was at 26⅞d.

AUGUST.—*Current Events.*—Unfavorable developments occurred in the iron and steel trades. The demand had fallen away quite generally, but what provoked chief trouble was the action of the Republic Iron & Steel Co. in taking a large order for the conversion of pig iron for the Pittsburgh Steel Co. at a price which made the billets stand at only $ 9 25 a ton as against the schedule rate for billets of $23. This was followed on the 16th by a reduction of from $4 to $7 per ton in nails and wire products by the Amer. Steel & Wire Co., a constituent property of the U. S. Steel Corporation, and pretty general demoralization in iron and steel prices ensued. In the beef-packing strike the men employed by the packers in this city again quit work August 10, but it quickly became apparent that their struggle was a hopeless one. At Chicago and other points the indications also pointed to early collapse. The troubles in the building trades (which

had their origin in the demand made the 18th of the previous month on the contractor building the Rapid Transit Subway and which demand was not complied with) assumed increasing dimensions. In violation of the arbitration agreement existing with the Building Trades Employers' Association strikes were called on numerous buildings throughout the city by various of the unions composing the Building Trades Alliance. In return the Board of Governors of the Employers' Association on Aug. 4 declared a lockout against all the unions in the Alliance and on Aug. 13 notice was given that if the strikers did not return to work by the 22d the members of the Employers' Association would proceed to hire others to take the place of the strikers under a general arbitration agreement. Philip Wessleimer, the President of the Building Trades Alliance, was indicted for extortion and resigned his position; the following October he was convicted of the charge by a jury. Speculation again broke out in the price of wheat. Reports were received of serious damage to spring wheat from rust and other causes, some estimates making the country's total wheat crop (winter and spring combined) only 500,000,000 bushels. Though the Agricultural Bureau the next month placed the condition of spring wheat Sept. 1 only 66·2, against 87·5 Aug. 1, these reports proved greatly exaggerated. December wheat in this market advanced from 94¾ July 30 to $1 16¼ at the close Aug. 31 being $1 11⅝. Aug. 11 the export of maize, oats, potatoes, etc., etc., from Austro-Hungary was prohibited. Roumania also put a ban on exports of maize and forage articles generally. An upward spurt likewise again occurred in cotton. The spot price here was 10·70 bids, Aug. 1, 10·75 bids, Aug. 15, 10·95@ Aug. 30, with the close Aug. 31 at 11·50 cts. The rapid rise led to the suspension of H. F. Page & Co. at New Orleans on the 24th. Print cloths at Fall River advanced from 3 to 3⅛ cts. and dropped back to 3 cents. The strike of the cotton mill operatives continued. The Russian fleet at Port Arthur made an unsuccessful attempt to escape; the fleet was scattered, part of the ships being forced to return to Port Arthur and part being crippled and obliged to seek refuge in neutral ports. At the same time the Vladivostok squadron, in seeking to effect a junction with the Port Arthur squadron, was seriously damaged, one of the ships being sunk. At the close of the month a great land battle between the Russian and Japanese forces was in progress before Liao Yang, it being estimated that some 400,000 to 500,000 men, counting both sides, were engaged. The battle continued for over a week, and early in the next month was received the signal defeat of the Russians. It was supposed this meant the early termination of the war, but it later appeared that Gen. Kuropatkin had managed to effect a retreat to Mukden with his whole army. The U. S. Steel Corporation purchased the vessels of the Pittsburg Steamship Co. The Galveston sea wall, built to protect the city against future inundations, was completed. On Aug. 27 a proclamation was issued by the Canadian Government under the Act of 1903, imposing a duty of $7 per ton on steel rails. The Devil's Lake Indian Reservation, in North Dakota, comprising about 88,000 acres, was opened to settlement. A terrific tornado swept over the Twin Cities (St. Paul and Minneapolis), causing a number of deaths and damaging property to the extent of about $3,000,000.

Railroad Reports and Stock Exchange Matters.—The stock market showed increased animation and a very substantial advance in prices took place. Early in the month, Metropolitan Street Ry. stock and Metropolitan Securities shares rose sharply on rumors of a combination (which however proved unfounded) with the Interborough Rapid Transit Co., and later the whole market developed buoyancy. U. S. Steel stocks continued very strong in face of the situation in the iron and steel trade. Un. Pac. com. rose from 94⅝ to 101⅜, So. Pac. from 48⅜ to 57⅞, Reading from 51⅜ to 63, Pennsylvania from 115⅞ to 126½, N. Y. Cent. from 134½ to 134⅝, Mill & St. Paul com. from 146¼ to 155¾. The close was at some decline from the best figures. Some of the low priced stocks were whirled up even more than the active list; Hocking Valley com. being advanced from 68 to 84¼ and St. Louis Southw. pref. from 33 to 47⅝. A sale of the Seaboard Air Line stocks owned by Williams & Sons of Richmond and J. Wm. Middendorf & Co. of Baltimore to the Ryan-Blair interests was effected. J. P. Morgan & Co. offered the unsold portion of the $15,000,000 collateral 4 p. c. 50-year bonds of the Atlantic Coast Line RR. secured by a controlling amount of the stock of the Louisville & Nashville. Cent. sold to Speyer & Co. $3,663,000 Omaha Div. 1st mtge. 3s due 1951. An offer was made to purchase the outstanding pref. stock of the Cincinnati Hamilton & Dayton; a $7,700,0 0 one-year loan was negotiated for the purpose. The Toledo Ry. & Terminal Co. sold $3,500,000 4½ p. c. bonds due 1954. Westinghouse Elec. & Mfg. Co. offered shareholders $2,5 0,000 new stock at $80 per share of $50. Chic. Gt. Western omitted the div. on its pref. "A" stock. The annual div. on Des. & Fort Dodge pref. was made 5 p. c. against the previous 2 p. c. Georgia Pac. declared the first and full 5 p. c. on its 1st pref. income bonds and 2 p. c. on the 2d pref. incomes, the latter the first dividend ever made. The quar. div. on U. S. Cast Iron Pipe & Foundry was increased from 1 to 1¼ p. c. Col. Fuel & Iron Co. funding plan and agreement was declared effective.

The Money Market.—The flow of currency to the interior began and there were also exports of gold from this country, but monetary conditions remained unchanged. Surplus reserves of the Clearing House banks rose still higher, reaching $58,613,075 Aug. 20 the maximum of the year and were $57,375,400 Aug. 27. Money holdings Aug. 20 got up to $161,005,700, also the year's maximum, with the amount Aug. 27 $359,201,100. Neither loans nor deposits showed any very great changes. The range for call loans at the Stock Exchange for the month was ⅛@1¼; time loans Aug. 31 were 2 for sixty days, 2¼ for ninety days, 2¼ for four to six months. Commercial paper was 3½@3¾ for double names, 3¾@4 for prime and 4½@5 for good single names.

Foreign Exchange, Silver, Etc.—Exchange was strong and higher the early part of the month and some engagements of gold for Europe were announced, but these were subsequently canceled. After about the 10th, however (when 60-day bills were 4 8555@4 8565, sight bills 4 8840@4 8845 and cable transfers 4 8902@4 8910), the market evinced a downward tendency. Purchases of stock for European account were then noted and there also appeared to be evidences of a disposition to renew the drawing of bills (previously suspended) against future exports of cotton. The market the rest of the month was rather irregular but gravitated towards a lower basis, prices Aug. 29 being 4 8475@4 8485 for sixty-day bills, 4 8735@4 8750 for sight and 4 8790@4 88 for cable transfers. An upward reaction occurred at the close, making quotations Aug. 31 for the three classes of bills 4 8483@4 8490, 4 8750@4 8755 and 4 88@4 8805. While there were no exports of gold to Europe, shipments to Cuba in connection with the Cuban loan continued throughout the month, the aggregate exceeding $7,000,000 (besides nearly $3,000,000 in U. S. currency), and there was also a shipment of $500,000 to Argentina Aug. 25 and another of the same amount Aug. 31. Discounts Aug. 31 were 2 13-16@2⅞ at London, 1¾ at Paris and 2@2⅜ at Berlin and Frankfort. Silver in London fluctuated between 27d. and 26 3-16d. and was 26¼d. Aug. 31. The India Government was a steady purchaser.

SEPTEMBER.—*Current Events.*—Further cuts occurred in the prices of steel and steel products, and on the 19th the Steel Billet Association formally marked down billets from $23 a ton to $19 50, while at the same time the schedule price on sheet steel and tin bars was reduced $3 a ton—reductions to some other steel products had come earlier in the month. These lower figures stimulated consumption and a greatly improved tone developed in the trade. The beef-packing strike was definitely terminated. On the 3d the local union voted to end the fight in this city, and on the 8th the Amalgamated Meat Cutters and Butcher Workmen's Union, through its President, declared the national strike at an end. In both cases the men gained absolutely nothing, the companies retaining their competent non-union help. The strikes in the building trades continued, but the outlook here also improved, inasmuch as some of the unions connected with the Building Trades Alliance severed their connection with the latter body and made independent agreements with the Building Trades Employers' Association. A threatened strike of the elevated employees in this city was averted. In view of the early opening of the new subway in this city the brotherhoods of Locomotive Firemen and Locomotive Engineers, backed by the Amalgamated Association of Street & Electric Railway Employees, had demanded the same pay for motormen in the Subway as had been granted the old locomotive engineers on the elevated roads (when the motive power on these was changed to electricity), namely, $3 50 for a nine-hour day, while the Rapid Transit Co, was willing to pay only the ordinary rate for electric motormen, $3 for a ten-hour day. A compromise was reached by the Rapid Transit Co. agreeing to pay $3 50, but for a ten-hour day. The coal miners' strike in Colorado was officially called "off;" the national organization had withdrawn support from the local body the previous July. There was much uneasin ss regarding the effects on the leading crops of unfavorable weather conditions. Frosts occurred over a good part of the corn belt on the nights of the 11th, 12th and 13th and again on the 20th, 21st and 22d, and a very excited speculation was carried on in both wheat and corn. It later appeared that relatively little damage was done. December wheat in this market, after getting down to $1 08 per bushel, advanced to $1 20½ Sept. 20. The close Sept. 30 was $1 13¾. Owing to the scarcity of good grade wheat, shipments of Pacific Coast wheat were made to millers as far East as New York. The Agricultural Bureau report, issued Oct. 3, made the condition of cotton 75·8 Sept. 25, against 84·4 Aug. 25; but in Sept., 1903, the average was only 65·1 on a smaller acreage Spot cotton in New York declined from 11·50 cts. Sept. 1 to 10·60 cts. Sept. 30. A significant event indicative of a change for the better in the industrial outlook was the announcement early in the month that notices had been posted in the shops of the Pennsylvania RR. at Altoona, Pa., and elsewhere, placing some thousands of men on full working time, ten hours a day with half-holiday Saturdays. It was stated that at the Altoona shops only 32 hours a week had been the rule since the previous May. At the Peace Congress at St. Louis of the Inter-Parliamentary Union resolutions were adopted requesting President Roosevelt to call a second Peace Conference at The Hague; a request with which he complied the following month. Prince Sviatopolk-Mirsky was appointed Russian Minister of the Interior, to succeed the late M. de Plehve; he announced adherence to a liberal program. Col. Younghusband, head of the British Mission, negotiated a treaty between Thibet and Great Britain, giving the latter a large measure of control over that country.

Railroad Events and Stock Exchange Matters—A further large rise in prices occurred and unmistakable buoyancy and activity developed. On several days the sales on the Exchange exceeded a million shares, though this record was not maintained the latter half of the month. Steel Corporation shares were the dominant feature, the transactions in the same being on a very large scale. The pref. rose from 61⅞ to 74¼ and the common from 12⅞ to 18⅝. The strength of this property gave tone to the whole market, and the close was at nearly the best figures in the case of many of the more active stocks. Mil. & St. Paul com. rose (taking the low point, which, generally, was at the beginning of the month) from 154 to 160¼; Pennsylvania from 124¾ to 133¾; Canadian Pacific from 124½ to 131; N. Y. Cent. from 132 to 129¾; Un. Pac. from 96⅜ to 103½; Cent. New Jersey from 170 to 180½; and Balt. & Ohio from 86⅝ to 90¼. Some exceptional advances were Atlantic Coast Line 121 to 138½; Buf. Roch. & Pittsb. com. 130 to 152; Del. Lack. & West. 272½ to 300, and Consolidated Gas 195½ to 211. Union Pacific interests purchased a large minority interest ($35,000,000) in the Atchison Topeka & Santa Fe. Stockholders of the Chic. & Alton *Railroad* authorized $5,350,000 of 3 p. c. bonds under the mortgage of Oct. 1, 1899. Shareholders of the Mo. Kan. & Tex. authorized a 1st and ref. mtg. for $40,000,000; bankers in this city and Boston offered for sale $2,347,000 Texas & Oklahoma 1st mtg. 5s, leasing it to be used by the M. K. & T. The New York & Canada (part of the Del. & Hud. system) authorized $5.00 1,000 pref. stock, which was given to the Del. & Hud. in payment for the bonds which the latter took up May 1, 1904. Pittsb. Cin. Chic. & St. L. sold $9,000 000 consol. mtg. 4 p. c. bonds to a syndicate, in part for refunding and in part for general purposes. The Southern Ry. made an issue of $2,955,000 4½ p. c equipment trust certs. At the annual meeting of the N. Y. Ont & West. the old managem nt was continued, but a plan was announced for depriving the voting trust of its control over the property by the payment of a dividend of 2 p. c. and the creation of a new $12,000,000 mortgage. Kuhn, Loeb & Co. announced that the pref. stock of the Chic & Al. Re. deposited with them under the agreement of December, 1903, had been sold for cash, the proceeds giving shareholders $84 per share. On account of the labor disturbances in the Colorado coal mining district the Col. & Southern decided to omit the semi annual div on the 1st pref stock The quarterly dividend on Int. Steam Pump com. was reduced from 1 p. c. to ½ A plan for the merger of the American Tobacco Co., the Consolidated Tobacco Co. and the Cont nental Tobacco Co. was announced; V 79 p. 1025

The Money Market.—Money rates stiffened somewhat, leaving them still low, however. At the Stock Exchange the range for call loans during the month was ⅞@2½ p. c., though the high point was not reached until the last day and was due to preparations the October quarterly and dividend payments. Trust companies made no loans on call, as they could not get above 2 p. c. Time contracts at the close were at 3 for sixty days, 3¼ for ninety days and 3½@3¾ for four to six months; commercial paper was 4½ for double names and 4½@5 for prime and 5½@6 for good single names. Surplus reserves of the banks fell away in the most striking manner, dropping from $57,375,400 Aug. 27 to $19,913,425 Oct 1. Money holdings between the same dates were reduced from $359,201,100 to $323,112,700, the loss having been caused in the main by shipments to the interior. Loans increased instead of diminishing, and for the first time passed the 1,100 million mark, being $1,143,083,900 Oct. 1, against $1,099,057,300 Aug. 27. Deposits Oct. 1 were $1,212,797,100, against $1,207,302,800 Aug. 27.

Foreign Exchange, Silver, etc.—Foreign exchange was weak almost the entire month and declined sharply. There was no good demand for bills to remit for stocks sold here on European account, which, however, had little effect in interrupting the decline. Commercial drafts against grain were in only limited supply, the speculation in grain having checked the demand for these staples, but there were liberal offerings of drafts against cotton shipments, with expectation of a still larger supply of such bills in the immediate future as a result of the free export movement of that staple. At the same time, the advance in money rates here encouraged the resumption of operations in finance bills. $500,000 gold was sent to Argentina Sept. 3, and a similar amount Sept. 15, but with the great decline in exchange there was talk at the close of early imports of the metal from Europe. Sixty day sterling bills Sept. 30 were 4 8340@4 8350 against 4 8465@4 8475 Sept. 1; sight bills, 4 8550@4 8555 against 4 8730@4 8745 and cable transfers 4 8595@4 8605 against 4 8785@4 8795. Discounts in London eased off to 2¼@2⅜; at the Continental centres, they were higher, however, being 1⅝ Sept. 30 at Paris and 3½ at Berlin and Frankfort; at these German centres the rate at one time was 3¾. Silver in Lond n got down to 26d. 12 but subsequently improved to 26⅞d.; the close was at 26 11-16d.

OCTOBER—*Current Events.*—The improvement in the iron and steel trades continued to gain force, and evidences of a genuine and very pronounced revival of activity were visible on every side. Southern iron producers withdrew altogether from the Chicago market, and at the close of the month No 2 fo ndry pig at Birmingham was $12 a ton, making an advance of $2 50 in six weeks. Prices for some finished forms of iron and steel also moved upward. The monthly report of the Agricultural Department showed that the September frosts had done little damage, thus confirming the expectation of large crops all except wheat, and even in the latter case, instead of only 500,000,000 bushels, the figures pointed to a yield of 552,000,000 bushels Owing, however, to the poor grade of the wheat and the prevailing high prices, numerous large flour mills applied to the Treasury Department to have their plants bonded so that they might use Canadian wheat and export the flour without having to pay the duty of 25 cents per bushel imposed on foreign wheat. A liberal interpretation of the drawback provision of the tariff law was asked for the same reason. After some decline, the Dec. option for wheat in this market rose from 111⅛ Oct. 7 to 120 Oct. 24, with a reaction to 115¾ at the close Oct. 31. Dec. corn ranged between 64⅛ and 58¼ and closed at 56¼. Middling upland cotton in New York declined from 10·60 cts. Sept. 30 to 9·90 cts. Oct. 27, and was 10 cts. Oct 31. Some exceedingly disturbing incidents arose in connection with the Russo-Japanese war. Monday morning, Oct. 24, news was received that the Russian Baltic fleet, while on its way to the Far East under command of Admiral Rojestvensky, had, on the previous Sunday morning, encountered an English fishing fleet in the North Sea and for some unexplained reason had fired on the same, killing some of the fishermen and sinking one of the trawlers. Intense indignation was aroused throughout Great Britian by the act. The English Ministry immediately made representations to the Russian Government. The Czar personally expressed his deep regret, but the English were not in a mood to be appeased by mere words. Fortunately on the 28th, through the good offices of the French Foreign Minister and the French Ambassador to England, it was agreed to constitute a court of inquiry under the Hague Convention to investigate and determine the facts. Earlier in the month a battle of vast dimensions was fought by the Japanese and Russian armies before Mukden. General Kuropa kin had issued a pronunciamento to the Russian troops announcing that he at length had sufficient force to take the offensive. The battle began on the 9th and lasted until the 18th, the two armies fighting each other to a stand-still. The Russian losses alone in killed and wounded were officially stated at 33,250. The North Sea affair caused a fall again in British consols, which Oct. 27 were 87⅜, the close Oct. 31 being at 88. Among the deaths of the month were those of Senator George F. Hoar of Massachusetts and Sir William Harcourt in Great Britain Treasury cash was materially reduced, being $267,387,393 Nov. 1 against $275,878,893 Oct. 1. National bank circulation was $124,530,581 Oct. 31 against $122,014,715 Sept. 30. An American and European syndicate headed by Speyer & Co. took the new $40,000,000 United States of Mexico 4 p. c gold bonds. The Alaskan telegraph and cable system was completed, bringing the Nome and Bering Straits regions in direct communication with the United States for the all-American route. President Roosevelt issued a call formally proposing a second Peace Congress at The Hague; the subsequent responses were very satisfactory, though Russia expressed unwillingness to take part until after the close of the war with Japan.

Railroad Events and Stock Exchange Matters—The activity and buoyancy on the Stock Exchange attained extraordinary dimensions. The latter half of the month transactions on several days reached close to 2,000,000 shares, aggregate sales for the month being 39,874,449 shares. So violent was the upward movement at times that Mil. & St. Paul com (an active stock) on one day advanced 7 points. The strength of the Steel shares continued, the common rising to 22⅜ and the pref. to 83¾ Taking the high and low points of the month Mil. & St. Paul com. advanced from 154½ to 175½; Del. & Hud. from 161½ to 186⅜; Pennsylvania from 131¼ to 138½; N. Y. Central from 126 to 136½; Union Pacific common from 102 to 113⅛; Ontario & Western from 34 to 47⅜; L. & N. from 127 to to 137¾; Minn. St. Paul & Sault Ste. Marie com from 74½ to 95; Texas & Pacific from 29½ to 34, and Balt. & Ohio from 58¾ to 71¾ In some cases the highest prices were reached the last day; still, in the closing week, the North Sea incident and the resumption of gold exports caused a setback, so that the close in most instances was at a recession from the best figures Control of the Chicago & Western was acquired by the N. Y. New Haven & Hartford; the latter also bought some more trolley roads. A call was made for redemption on Feb 1, 1905, of the entire issue of Oregon Short Line 4 p c. and participating bonds of 1902, of which $82,491,000 were outstanding; this issue is secured by a corresponding amount of Northern Securities stock, which latter touched 119¼ in the outside market A local event was the opening to traffic of the subway or underground railroad in this city. Can Pacific stockholders authorized $25,500,000 new stock, of which $16,000,000 was offered to shareholders at par. Central Pacific sold $8,300 000 4 p. c. bonds guar by So Pac Company. Lehigh Valley disposed of $15,000,000 4 p c. gen consol mort. bonds in part to refund $9,900,000 of maturing obligations Norfolk & Western placed 5,0 0,000 of its new 4 p c 40 year div 1st lien and gen mort. bonds. Des Moines & Fort Dodge sold $3,072,000 bonds of 1935 to take up a like amount of bonds maturing Jan 1, 1905 The Public Service Corporation of New Jersey placed $7.2 0,000 5 year 5 p. c col trust notes Republic Iron & Steel secured a loan of $7,000,000 on two and three year notes through the First Nat. Bank of Chicago on a 6 p. c. basis. West Jersey & Seashore stockholders

were given the right to subscribe to $1,364,000 new stock at par; the company also sold $1,000,000 1st consols The Westinghouse Elec. & Mfg. Co created an issue of $15,000,000 5 p.c. 20-yr. debentures to be disposed of from time to time as needed The stockholders of the Crucible Steel Co authorized a new bond issue for $7,00),000. Pressed Steel Car Co decided to suspend dividends on its common stock

The Money Market. Money on call at the Stock Exchange in October ranged from 1½ to 2½, with the close Oct. 31st 2@2½, the gold exports having made lenders firmer in their views. On time the quotation Oct. 31 was 3 for sixty days, 3½ for ninety days to four months and 3½@4 for five to six months. Paper was 4 for double names and 4@4½ for prime and 5@6 for good single names. Surplus reserves were further sharply reduced the first week, dropping from $19,218,425 Oct. 1 to $12,638,900 Oct. 8, and were $16,793,650 Oct. 29. Money holdings decreased from $235,115,700 Oct. 1 to $318,955,900 Oct. 8, and then increased to $317,902,200 Oct. 29. Deposits were reduced from $1,212,797,100 Oct. 1 to $1,193,337,700 Oct. 15 and then recovered to $1,204 434,200 Oct. 29. Loans first increased to $1,145,989,200 Oct. 8, dropped the next week to $1,134,013,400 and then recovered to $1,142,286,6 0 Oct. 29.

Foreign Exchange, Silver, Etc.—The course of exchange was completely reversed. While at the end of September imports of gold appeared probable, the close of October saw an outflow of the metal under way, $3,283,557 being exported the last week to France. The 11th the Imperial Bank of Germany raised its rate from 4 to 5, and considerable monetary tension developed at the German financial centres, said to be due to the negotiation of a joint issue of 150,000,000 marks Treasury bonds by the imperial and Russian Governments. Increased demand developed on London for gold for Paris and Berlin, and the price of gold bars was repeatedly advanced so as to prevent withdrawals from the Bank of England. To en ourage gold exports from New York the German and French banks allowed interest for ten days on shipments of the metal. Up to about the 10th rates for sterling were irregular, but thereafter the movement was upward. Commercial drafts were mainly against cotton exports, there being few grain bills. There was a demand for exchange for remittance to London for imports of Australian gold at San Francisco. Likewise a demand to pay for gold sold for European account on the rise on our Stock Exchange having induced considerable selling. The last week the inquiry for bills was also increased as the result of the Anglo-Russian incident. Oct. 10, quotations were 4 8230@4 8230 for sixty-day bills, 4 8535@4 8535 for sight and 4 8570@4 8575 for cable transfers. Oct 31, after some fractional recessions, they were 4 8410@4 8415, 4 8670@4 8675 and 4 8705@4 8710. Bullion in the Bank of England was reduced £2,301,137 in the four weeks ending Oct. 27, and open market rates were higher all around, being Oct 31st 3½@3 9-16 at Paris, 2 11-16 at Paris and 4 at Berlin and Frankfort. Silver at London remained very steady, with the price Oct 31st 26 15-16d.

NOVEMBER.—*Current Events.*—The Presidential election, Nov 8, President Roosevelt received popular endorsement by an overwhelming majority All the indications had foreshadowed his triumph, the odds in his favor in the betting having increased until they were 10 to 2 The immediate effect of the event was to stimulate further the rising tide of speculation on the Stock Exchange. Other favorable developments contributed to the same end The revival in the iron and steel trades became still more marked. Nov 15, the Steel Billet Association advanced billets from $19 50 to $21; less than two months before, namely, Sept. 19, they had been marked down from $23 to $19 50 At meetings of the different associations of manufacturers prices for various finished articles were also marked up, though a conservative policy was here followed. Great activity likewise continued in copper, under the large exports of the metal. Lake copper getting up to 15¾ cents a pound. The speculation in the copper shares became still more pronounced. The metalliferous ore strike in Colorado, begun in September of the previous year, was officially terminated Nov. 30 by the Western Federation of Miners; the mine owners had long previously filled the places of most of the strikers. Bidding active in New York for grain, the moving up to 10·25 cts., Nov. 11, Nov. 30 was only 9·30 cts The cotton goods trade remained an exception to the general rule of prosperity, and an attempt by the mill owners at Fall River to resume work Nov 14 failed On rumors of damage brought to the fall sown grain in this country and damage to the wheat crop in Argentina from excessive rains, Dec. wheat in New York on Nov. 14 got up to 121¼. Closing Nov. 30 at 115⅜. On the 18th, Secretary Shaw made a call on the banks for 25 p c of the U. S. deposits still held by them, 10 p.c to be paid over by Jan. 15 and 15 p c by March 15. U. S deposits in the banks Dec 1 were $112,041,489 against $114,558,482 Nov. 1. Cash in sub-Treasuries increased from $267,367 293 Nov. 1 to $269,112,970 Dec. 1. National bank circulation rose still higher, the amount afloat on bonds Nov 30 being $427,947,503, against $424,530,581 Oct 31 and $387,273,623 Jan 1 Sec Shaw notified the banks that all State and municipal bonds still deposited as security for public moneys must be withdrawn by Jan. 1. British consols declined to 87⅛ Nov 4 on reports of a hitch in the Anglo-Russian negotiations over the convention for settling the attack the previous month on the English fishing fleet, but the matter was subsequently arranged and the price Nov. 30 was 88 5-16. A Japanese p. c loan for £12,000,000 was brought out, half in this country, half in London. The issue price was 88 and int., and the loan was largely oversubscribed both here and abroad, the applications for the £6.000,000 offered in London being £80 000,000 New York City sold $25,000,000 more 3½s, making $75,0 0,000 publicly placed by the city during the year In the Russo-Japanese war, the Japanese finally succeeded after repeated repulses in capturing 203 Metre Hill at Port Arthur Nov 30, this hill commanding the harbor at Port Arthur, and enabling the victors the next month to destroy the Russian ships still remaining there The ocean steamship war was in great part settled and rates pretty generally restored A severe storm on the night of Sunday, Nov 13, accompanied by rain, sleet and snow, interrupted telegraph and telephone service so seriously that on Monday, the 14th, this city was almost completely cut off from the West and South. The damage to the wires on this occasion is said to have had its only parallel in the great sleet storm of Feb 1902 and the blizzard of March 1888 The New York Produce Exchange began dealings in pig iron storage warrants Secretary Hay arranged a series of limited arbitration treaties (subject to ratification by 2/3 of the U. S. Senate) with France, Germany, Italy, Great Britain and other countries As a result of the more liberal poli y inaugurated by Prince Sviatopolk-Mirsky, a conference of the Presidents and other representatives of the Zemstvos or district and provincial assemblies, was held at St. Petersburg Nov 19-22, and adopted a radical policy of reform, including a recommendation for a national representative body A bill for maintaining the Mexican silver dollar on a basis of 50 cents in gold was submitted to the Mexican Congress by the Mexican Government.

Stock Exchange Seats and Members.—The buoyancy on the Stock Exchange assumed still greater dimensions. There was some weakness the first few days, but this passed away and the buy before election the market displayed noteworthy strength. On the day following the election the sales aggregated 1,328,305 shares, and thereafter it seemed as if there were to be no end to the rise. For the month the sales were 31,931,066 shares. U. S. Steel common rose from 19⅝ to 33⅞, the pref. from 79½ to 95¼; Gen. Elec. from 172½ to 194½; Col. Fuel & Iron from 40¼ to 53⅜; Amer. Smelt. & Ref. com. from 69⅝ to 82⅜; Ill. Cent. from 141½ to 158¼; L. & N. from 131 to 142½; Union Pacific from 107⅞ to 117; Penn from 134¼ to 139⅜; N. Y. Cent. from 132⅜ to 142; Mil. & St. Paul com. from 167⅜ to 176½; North West common from 193¼ to 211¾, the highest figures in many cases being reached on the last day of the month. Great Northern preferred up from 198 to 206. Atlantic Coast Line RR. stock rose from 139 to 155½ on a 25 p. c. div. in stock, &c.; an increase in the com stock from $36.650,000 to $50,000,000 was authorized. Thomas W. Lawson of Boston, by advertisement, offe ed to pay $70 per share for the outstanding stock of Pacific Coast, provided he could get substantially the whole of it on or before Nov 21. The stock was then selling at 42 (and Nov. 1 had sold at 37); it thereupon advanced to 55, but it was soon seen that an impossible condition was attached to the offer and the close Nov. 30 was 46. Lehigh Coal & Nav. stockholders were offered $1.577.200 new stock at par. Pennsylvania RR. sold $4,000,000 4 p. c. special guaranteed stock of Cleve. & Pittsb. RR. at 105·77. It was announced that the $10 000,000 Erie convertible 4s sold to a syndicate headed by J. P. Morgan & Co., in 1901, had been marketed and the syndicate wound up; only $3,500,000 of the bonds was issued prior to June 30 1904, Speyer & Co. took $25,558,000 1st and ref. 4 p. c. bonds of the Chic. R. I. & Pac. Ry. and Mr James Speyer entered the Board of Directors of the Rock Island *Company* and became a member of the Finance Committee Authority was given to issue $50,000,000 of common stock of the Baltimore & Pittsburgh Ry. from $9 000 000 to $12 000 000 Chicago Burlington & Quincy RR. sold $19,699 000 Illinois Division bonds to J. P. Morgan & Co. under an agreement by which the firm is to refund at or before maturity the consols of 1873 and the 7s of 1905. Detroit Ry sold $8,300,000 1st consol. 4½s to refund $6,585,000 prior bonds due July, 1905, and to liquidate the floating debt. The Pennsylvania Railroad sold $15,000,000 Pennsylvania *Company* 40-year 3½ p c. trust certs. and also sold $10.800,000 of its own 3½ p. c. equipment trusts. Northern Pacific Ry sold $6,000,000 of its refunding 4s, guaranteed by the Cin. Ham. & Dayton. Speyer Bros., London, contracted to purchase $6,600,000 1st mtg. Lake Superior Div. and $8,000,000 Prairie Div. 50-year 4s of the Grand Trunk Pacific Ry., guar. by the Grand Trunk Ry. of Canada. The Canadian Pac. Ry. Co. sold $13,000 of its 4 per cent consols. A controlling interest in Chic. & Alton Ry. stock was placed in a voting trust by the Rock Island and the Harriman interests. Interborough Rap. Trans. made its second div. (payable Jan. 3, 1905), 3 p.c., against 2 p.c. in July; the company also anticipated by a year the date when the absolute guarantee of 7 p.c. on Man. (El.) Ry. stock would become effective irrespective of earnings Consol. Gas of this city increased its quar. div from 2 to 2½ p c Amer. Cot. Oil reduced the div. on its com., but quite a number of other industrial corporations announced new or increased dividends.

The Money Market.—Owing to the continued decrease in the surplus reserves of the Clearing House banks, occasioned mainly by the large gold exports, money rates stiffened, particularly in the call loan branch, where the quotation got up to 6 p. c., the range for the month being 3½@6. The loans at the close were 4 for sixty to ninety days and 3½@4 for four to six months Commercial paper at the close was

4@4½ for double names, 4½@4¾ for prime single names and 5@5½ for good single names. Money holdings of the Clearing House banks fell off from $17,902,200 Oct. 29 to $290,508,600 Dec 3 and though deposits were also reduced from $1,204,434,200 to $1,197,878,100, surplus reserves declined from $16,793,650 to $8,539,075. Loans were reduced from $1,142,286,600 to $1,090,602,900.

Foreign Exchange, Silver, Etc.—The outflow of gold continued, almost 20½ million dollars going out from this port in part to Europe (of which $1,000,000 was in coin, the supply of gold bars at the New York Assay Office having been exhausted) and in part to Cuba, the latter all in coin. The Bank of England sustained further heavy losses in bullion, holding Dec. 1 only £32,550,219 bullion against £38,921,363 Sept. 29. Great activity and strength developed in exchange on the 6th in connection with the announcement of the Japanese loan. This appears to have been largely speculative, as Kuhn, Loeb & Co. distinctly announced that the proceeds of that portion of the loan to be placed in this country, namely $30,000,000, would remain on deposit here. A demand to remit for American securities bought in London for New York account was at times noted and there was likewise a demand to pay for New York City revenue bonds placed abroad the previous spring and now being returned. The high point was reached on the 22d, when prices were 4 84 5/8@4 85 for sixty day bills, 4 8720@4 8725 for sight bills and 4 8760@4 8765 for cable transfers. The latter part of the month deserer money at this centre weaker ed exchange, and the close Nov. 30 was 4 8360@4 8370, 4 8650@4 8660 and 4 8690@4 87 for the three classes of bills. Discounts Nov. 30 at London were 3@3½, at Paris 2¾ and at Berlin and Frankfort 3⅞@4, these at one time having been 4¼@4¾. Silver in London was higher, and the quotation Nov. 30 was 27 5-16d.

DECEMBER.—*Current Events.*—Some of the recommendations in the President's Message, particularly as regards the authority to be given the Inter-State Commerce Commission in the matter of fixing railroad rates, were unfavorably received, and as a Boston operator was at the time making an attack on the stock market, a severe break in prices ensued. Later in the month Commissioner James H. Garfield of the Bureau of Corporations recommended as a remedy against trusts or large combinations the requirement of Federal franchises for all corporations doing an inter-State business. The Agricultural Department Dec. 3 estimated the cotton crop at 12,162,000 bales, and the ginning returns of the U. S. Census Bureau issued subsequently to a crop of about 12,750,0 0 bales; cotton prices became utterly demoralized and middling uplands in New York dropped from 9·30c. Nov. 30 to 6 85c. Dec. 29, the close Dec. 30 being 6·95c. In the South meetings of planters were held favoring the burning of a portion of the crop to enhance the value of the rest. Print cloths at Fall River were marked down from 3cts. to 2⅝ cts.; at meetings of the cotton operatives Dec. 30 it was voted to continue the strike at Fall River which had been in progress since the previous July. In the iron and steel industry further advances in some finished articles occurred. Steel rails were unchanged at $28. No. 2 foundry pig iron at Birmingham got up to $14. Some new breaks in the ranks of the strikers in the building trades were announced. Wheat prices again advanced the latter part of the month, and the December option went out at about the highest figure of the season, namely $1 01. The Japanese at Port Arthur gained new advantages, leading to the surrender of the Russians at the beginning of the new year (1905). There was more or less talk concerning the coming Russian loan, but the reports continued very indefinite. The banking houses who bought the $40,000,000 4 per cent loan of the United States of Mexico, having privately sold $25,000,000 of the bonds, made a public offering of the remainder in this country and Europe. A prolonged drought in the Middle and Middle Western States and in New England, which had seriously hampered business affairs in those sections (the Ohio River not having been navigable for coal fleets for eight months, threatening Pittsburgh and other points with a coal famine,) was broken Dec 23. The German Bank of Buffalo closed its doors, having become embarrassed by reason of imprudent loans. The German-American Bank of Cleveland, which had been managed by some of the same officials, was found solvent and was protected by the Clearing house. Banking officials in Cleveland issued a statement showing that Cleveland banks (with one trifling exception) were not carrying any of the paper of the late Senator Marcus L. Chadwick, which the previous month had wrecked the Citizens' National Bank of Oberlin, Ohio. National bank circulation was $431,841,785 Dec. 31, against $427,947,505 Nov. 30. Government deposits in the banks were $111,550,855 Dec. 31, against $113,041,459 Dec. 1, and cash in Sub-Treasuries $372,393,729, against $369 112,970 Dec. 1. The U. S Government on Dec. 27 began a suit under the Sherman Anti-Trust Act against what is known as the Western Paper Trust, namely the General Paper Co., and the pulp and paper companies whose product it handles. August Belmont was made President of the National Civic Federation to succeed the late Marcus A. Hanna. The Louisiana Purchase Exposition at St. Louis was closed Dec. 1. Robert J. Wynne of Pennsylvania was nominated Postmaster-General to succeed the late Henry C. Payne. A number of the city savings banks, anticipating the repeal of the franchise tax, have raised the rate of interest on deposits from 3½ to 4 p. c. Czar Nicholas Dec 26 issued a ukase dealing with the memorial of the Zemstvos Presidents and outlining an extensive scheme of reforms for Russia. A fire at Sioux City, Ia., caused a property loss of about $2,000,000.

Railroad Events and Stock Exchange Matters.—After the long-continued advance a great break in prices occurred in the market, through reckless speculation, had become decidedly vulnerable, and of his Thomas W. Lawson of Boston took advantage. He had for many months been making an attack on the Amalgamated Copper and Standard Oil people under the title "Frenzied Finance" in "Everybody's Magazine." He now turned his attention to the stock market, publishing sensational advertisements in all the leading papers in this country and Europe, advising everybody to sell Amalgamated Copper, and share properties generally. His announcements appeared on Monday morning the 6th, and at first had little effect: but at noon of the same day the President's Message was made public, containing certain suggestions and recommendations which Lawson interpreted so as to further his ends. The next two days were sent down at about every hour The market in its then top-heavy condition yielded readily. Amalgamated Copper, against 82¼ Dec 5, dropped to 58½ Dec. 8, and the general list suffered only less in degree On the 9th the market recovered, and this recovery was continued on the 10th, 12th and 13th, the 13th being a renewed break was effected by the appearance in the papers of another attack from the same source. On Tuesday, Dec 13, a quick upward reaction occurred, and thereafter normal conditions prevailed, though business fell away to small proportions. The latter part of the month, when there was been very little change prices advanced under a renewal of activity, the market nevertheless remaining extremely sensitive and fluctuating quite widely. Amalgamated Copper closed Dec. 31 at 71 The latter part of the month a rise in New York Central and the Vanderbilt stocks gave tone to the whole market, and in a number of instances the best prices were made on the last day Pennsylvania sold at 140 Dec. 5, 132 Dec. 13 and closed at 138½ Dec. 31. U. P declined from 116½ Dec. 1 to 104½ Dec. 13, closing Dec 31 at 113¾. N. Y. Central touched 133 Dec. 13, got up to 145½ Dec. 28 and closed at 142 Dec. 31. Del. & Hud. & N. Y. common was 177⅝ Dec 1, 164 Dec 8 and closed at 171¾ Dec. 31 Steel common dropped from 38¼ Dec. 5 to 23¼ Dec. 8 and closed at 30 In the outside market Nor Securities got up to 135 Dec 31. Kuhn, Loeb & Co purchased $25,000,000 of a new 4 p. c. 40-year bond issue to be made by the Mo. Pac. Co. Johnson sold $5,000,000 4½ p. c. bonds of the Buff. & Susq. Ry. The A. T. & S. Fe called a meeting of shareholders to vote on a proposed issue of $50,000,000 convertible bonds Harvey Fisk & Sons offered $3,000,000 of Consolidated Coal Co. of Maryland 4½ p. c. ref. bonds. J. P. Morgan & Co. bought $2,000,000 4½ p. c. bonds of the Canadian Northern Ry. A readjustment plan for the U. S. Leather Co. was issued. H. B. Hollins & Co. purchased control of the Cin. Ham. & Dayton. Del. Lack. & West. declared an extra div. of 10 p. c. Reading Co. declared the first div. on its com. stock—1½ p. c. Pennsylvania Company declared 5 p. c., comparing with 4 p. c. the previous year; L. & N. increased its semi-annual payments from 2½ to 3 p. c.; L. E. & Western declared 2 p. c., against 1 p. c. six months before Ind. Ill. & Iowa, which had omitted payment in August, declared 3 p. c. for Feb., 1905.

Money Market, Loans and Banks.—Loans on the Stock Exchange advanced to 5 p. c Dec. 8, owing to the break in stock values (which caused calling of loans and discrimination against collateral), but this brought increased offerings from interior cities, and after the 12th 3 was the maximum until Dec. 30, when 4 was again temporarily obtained (equal to the 4 of Jan. payments.) Time contracts were quite freely offered at the close at 3@3¼ for sixty to ninety days and 3¼@3½ for four to six months Commercial paper then was 4@4½ for double names and prime single names, and 4½@5 for good single names. Surplus reserves fell from $8 539 075 Dec. 3 to $15,247,225 Dec 24 and were $13,683,435 Dec. 31. Money holdings however, fell off and were $289,695,700 Dec. 31, against $290,508,600 Dec. 3 Loans were reduced from $1,090,602,900 Dec 3 to $1 057,430 200 Dec 24, and then increased to $1,066,70 i,200 Dec 31. Deposits were $1 127,-870,100 Dec. 3, $1,094,115,500 Dec. 24 and $1 101 049,100 Dec 31.

Foreign Exchange, Silver, Etc—Higher money rates here had some effect in weakening exchange the early part of December, particularly on the 8th; after that the tendency was generally upward, due to the demand to remit for mercantile and bankers' settlements and to pay for January interest and dividends. Sixty-day bills Dec 31 closed at the highest figures of the month, namely 4 8480@4 84⅘0, but cable transfers (urgent needs having been satisfied) then were 4 8705@4 8715 against 4 8700@4 8705 Dec. 29. Sight bills were at their highest Dec. 19 at 4 8745@4 8750 and were 4 8710@4 8720 Dec 31. Bank of England suffered a further heavy loss in bullion, bringing its holdings Dec 22 down to £29,696,499, against £38,921,363 Sept. 29; there was a recovery to £29,927,272 Dec 29. Gold exports from New York to Argentina, Europe, etc., reached some 6 million dollars. Open market discounts at London Dec. 31 were 2¼, at Paris 2½ and at Berlin and Frankfort 3½; at the German monetary centres quotations at one time were 4½ Silver in London got up to 28 9-16d. Dec 30, the highest point of the year, and closed Dec 31 at 28¾d. The India Government continued making purchases.

CLEARINGS AND SPECULATION IN 1904.

The course of bank clearings during 1904 finds its explanation both in the state of feeling at the financial centres and the volume and condition of mercantile trade. In 1904 financial and industrial conditions alike very considerably improved, whereas in 1903 the tendency was just the other way. Naturally, therefore, an enlargement of the volume of bank exchanges has followed as one of the attendant phenomena. Moreover, as Stock Exchange transactions nearly always play a commanding if not an overshadowing part in the results, the distinguishing feature of the clearings record of 1904 is the large gains displayed at New York.

Stated briefly, the aggregate of clearings at this centre for the twelve months of 1904 was 68,649 million dollars, against 65,970 million dollars in 1903. While in amount the gain seems large, in ratio it is really quite moderate, being only a little over four per cent. This appears all the more true when it is recalled that in 1903 there had been a loss of fully 10,358 million dollars, or over 13½ per cent. However, it is important to bear in mind that during the first half of 1904, and in fact during the whole of the first eight months of the year, Stock Exchange speculation was on a greatly diminished scale. It is true that most of the dealings in stocks on the Exchange are cleared through the Stock Exchange Clearing House, and hence that such dealings do not directly enter into the volume of bank exchanges, yet indirectly Stock Exchange business does affect, and affect very powerfully, the course and volume of bank exchanges, as we have so many times pointed out in these columns. The fact therefore that stock sales during the first eight months of 1904 were relatively small must be given due consideration. We furnish herewith a record of the share sales for each month of the last two years.

SALES OF STOCKS AT NEW YORK STOCK EXCHANGE.

Month.	1904.			1903.		
	Number of Shares.	Values.		Number of Shares.	Values.	
		Par.	Actual.		Par.	Actual.
		$	$		$	$
Jan	18,263,634	1,159,681,975	686,948,926	16,001,225	1,015,264,950	1,004,668,214
Feb	8,767,251	793,179,950	508,002,419	10,923,015	1,045,147,320	933,095,719
March	11,440,908	1,053,978,950	654,003,461	15,095,300	1,424,484,400	1,133,487,664
1st qr	9 490,836	3,006,740,875	1,850,950,806	43,019,541	3,985,596,570	3,179,154,677
April..	8,308,529	772,657,350	483,310,481	12,293,050	1,150,685,100	900,041,217
May...	5 290,110	509,723,000	2?5,584,810	12,467,580	1,166,207,900	901,427,624
June...	4,972,804	466,255,700	270,980,000	15,996,741	1,460,839,113	1,160,533,506
2d qr	18,468,443	1,738,734,950	977,855,290	40,157,367	3,717,552,113	2,971,002,439
6 mos.	29,959,279	4,745,475,825	2,828,815,106	83,176,908	7,703,178,700	6,149,217,116
July....	12,462,294	1,137,679,700	668,356,33?	14,908,750	1,379,437,900	1,013,941,179
Augus	8,474,738	1,070,701,900	634,916,?6?	14,770,94?*	1,351,852,500	998,411,409
Sept..	13,767,286	1,712,943,600	1,102,497,94?	10,795,457	1,008,662,225	709,864,215
3d qr	43,701,447	3,921,325,200	2,454,970,14?	40,070,154	3,739,742,625	2,724,216,806
9 mos	94,663,726	8,666,801,075	5,283,?85,?39	123,246,062	11,442,923,325	8,877,433,922
Oct ...	32,574,440	3,045,453,975	2,100,497,681	19,294,328	1,903,379,656	721,047,692
Nov....	31,931,066	3,048,035,200	2,217,691,49?	10,730,979	949,132,975	565,999,978
Dec...	28,092,821	2,633,348,000	1,969,977,95?	15,223,143	1,427,727,050	840,001,409
4th qr.	92,598,330	8,726,836,975	6,808,167,146	35,256,015	3,585,239,672	2,126,049,079
Year.	187,262,056	17,393,637,550	12,091,452,29?*	161,102,101	15,028,162,997	11,004,083,001

Thus notwithstanding a decided increase in September, the sales for the nine months to September 30, 1904 were only 94½ million shares against 122¼ million shares in the nine months of 1903. The market value of the transactions was 5253 millions against 8877 million dollars. On the other hand in the last three months almost as much business was done as in the whole of the first nine months, 92,648,336 shares having been dealt in against only 38,856,015 shares in October, November and December of 1903. The market value of the share sales for the three months was actually very much larger than for the nine months, it being 6808 millions compared with 2126 million dollars in the three months of 1903.

The monthly record of bank clearings differs from the record of stock transactions only in showing recovery one month sooner, that is, in August instead of in September. In the whole of the first seven months there were losses in clearings though for varying amounts; in the last four months and more especially in the last three months, there were striking gains. The bulk of the early losses came from the falling off at New York, but it is worth noting that even outside of New York there were losses in clearings in all but two of the first seven months. In the preceding year the outside clearings had continued to show moderate increases in face of the adverse developments in the financial world. This was because these outside cities reflect the condition of things in mercantile and industrial affairs, speculative transactions and large financial undertakings being much less of a feature there. In the financial world, it will be recalled, confidence was very deeply disturbed during 1903. Stock Exchange values almost uninterruptedly declined, the shrinkage reaching enormous proportions. Railroad and other corporations found it next to impossible to float loans, and even municipalities for a time could not dispose of new bond offerings on advantageous terms. But all this time trade and industry continued under such a momentum—that is, there was such an accumulation of unfilled orders given when all the indications seemed to point to a continuance of prosperity—that the volume of business remained large almost to the close of 1903.

In the early months of 1904, however, the setback to general trade having become more pronounced, diminishing clearings were the inevitable outcome. The falling off continued even while confidence was being restored in financial circles. There were also many special circumstances to accentuate the depression in trade during this portion of the year. The weather during the whole of the first five months of the year was of exceptional severity. The Masters' & Pilots' strike came at a time when its effects on Lake transportation were particularly severe. The depression in the iron and steel industry may be said to have extended through practically the whole of the first eight months of the year—that is, recovery came only with the cut in prices made in September. There were other disturbing influences—the troubles in the building trades, the strike at the meat packing establishments and the walk-out of the cotton operatives at Fall River. Gradually these various unsettling factors one by one disappeared—all but the Fall River trouble which was still in progress at the end of the year.

In the meantime confidence in the financial world was reviving in a most notable way. The railroads no longer found it difficult to float new obligations; month by month enormous amounts of new issues were put out. In the latter half of 1904 a great speculation for the rise was in progress on the Stock Exchange. Then, with the assurance of large crops, business affairs everywhere felt the quickening influence and the volume of trade again increased. Thus it happened that such records as 17 per cent increase in November and 13 per cent increase in December in the clearings outside of of New York, and 53 per cent and 37 per cent increases respectively in the same two months with New York included, were established.

MONTHLY CLEARINGS.

Month.	Clearings, Total All.			Clearings Outside New York.		
	1904.	1903.	P. Ct.	1904.	1903.	P. Ct.
	$	$		$	$	
January...	9,480,474,004	11,068,982,021	-14·9	3,744,247,885	3,909,861,559	-4·0
February.	7,713,589,788	8,468,767,464	-8·9	3,384,664,788	3,237,496,453	+4·8
March....	8,383,106,807	9,583,275,076	-12·5	3,679,103,317	3,678,067,741	+0·03
1st quar.	25,577,170,599	29,119,937,561	-12·4	10,808,135,988	10,708,425,753	+1·0
April....	8,390,188,924	9,581,968,926	-12·3	3,619,645,83-	3,457,507,868	+4·3
May.....	8,219,947,382	9,118,834,383	-9·9	3,873,116,68-	3,643,606,187	+6·8
June.....	8,065,438,303	9,422,181,009	-14·4	3,487,984,816	3,674,595,617	-5·1
2d quar..	24,675,574,611	28,122,984,318	-12·3	10,979,797,959	10,855,809,672	+1·3
6 months	50,117,093,610	57,242,953,879	-12·4	20,787,733,947	21,564,234,864	-3·7
July.....	8,630,311,721	9,209,536,623	-6·3	3,465,951,453	3,731,782,927	-7·1
August...	8,008,064,912	7,921,228,128	+1·1	3,352,4-9,011	3,256,884,317	+2·9
September.	8,844,278,812	7,673,849,970	+15·2	3,489,571,152	3,382,381,019	+3·2
3d quar..	25,512,659,445	25,304,614,719	+ 0·8	10,377,991,646	10,370,698,263	+0·1
9 months	75,629,753,056	82,547,437,941	-8·4	31,295,724,593	31,935,932,127	-2·2
October...	11,509,896,765	9,176,593,544	+25·4	4,033,032,173	3,918,245,341	+2·9
November.	12,505,312,780	8,169,473,866	+53·1	4,167,658,899	3,561,950,923	+17·0
December.	12,504,763,414	9,295,356,233	+34·7	4,303,529,767	3,747,712,518	+14·8
4th quar.	36,519,972,959	26,641,750,523	+37·1	12,504,220,749	11,302,917,182	+10·6
Year.....	112,149,726,015	108,209,187,761	+3·6	43,800,245,342	43,238,849,309	+1·3

It is almost needless to say that, notwithstanding the recovery in 1904, aggregate clearings for that year are not the largest on record. Including New York, this aggregate stands at 112,449 million dollars for 1904, as against 109,209 millions for 1903, but as against 118,023 millions for 1902 and 118,410 millions for 1901. The loss, however, is entirely at this centre. Outside of New York the volume of bank exchanges for 1904, under the improvement which occurred the last few months, surpassed that of every preceding year, as will be seen from the subjoined statement.

CLEARINGS.

Year.	New York Clearings.	Per Ct. Inc. or Dec.	Clearings Outside New York.	Per Ct. Inc or Dec.	Total Clearings.	Per Ct. Inc. or Dec.
1904.....	68,649,418,673	+4·1	43,800,245,342	+1·3	$112,449,664,015	+3·6
1903.....	65,970,337,185	-13·4	43,238,849,309	+8·3	109,209,187,761	-7·4
1902.....	76,328,189,165	-3·9	41,695,109,5·5	+6·7	118,023,298,740	-0·4
1901.....	79,427,665,842	+50·9	39,982,329,940	+16·6	118,410,015,182	+37·6
1900.....	52,634,231,805	-13·4	33,436,347,318	+6·6	86,070,579,683	-3·6
1899.....	60,761,791,901	+44·8	31,384,048,864	+42·9	94,047,400,783	+36·6
1898.....	41,971,782,437	+25·6	26,854,774,887	+12·6	68,826,557,324	+20·2
1897.....	33,427,027,471	+16·8	23,893,043,455	+6·4	57,229,070,926	+11·7
1896.....	28,570,775,068	-2·3	22,375,548,783	-4·9	51,246,323,851	-3·7
1895.....	29,241,796,934	+23·3	23,338,908,840	+10·1	53,180,700,764	+16·0
1894.....	24,387,907,020	-22·0	21,072,251,587	-7·6	45,460,058,609	-15·9
1893.....	31,261,037,730	-14·7	22,838,459,375	-9·4	54,143,527,106	-12·5
1892.....	36,652,459,209	+6·3	25,256,657,430	+10·6	61,919,116,639	+9·5
1891.....	33,749,322,312	-9·9	22,907,557,405	-0·8	56,657,179,717	-5·4
1890.....	37,458,907,500	+4·4	23,087,956,8-8	+14·2	60,546,863,997	+7·0
1889.....	35,895,104,905	+15·4	20,215,145,580	+10·0	56,110,250,485	+13·4
1888.....	31,100,027,521	-7·1	18,384,046,854	+4·3	49,484,574,176	-3·1
1887.....	33,474,556,988	-0·6	17,616,680,050	+13·2	51,091,236,324	+3·8
1886.....	33,678,329,612	+19·6	15,570,751,854	+7·2	49,247,081,466	+18·9
1885.....	28,158,201,356	-9·1	13,977,102,263	+0·3	41,135,303,619	-6·1
1884.....	30,963,271,170	-17·2	13,935,135,189	-14·1	44,165,136,359	-15·3
1883.....	37,434,300,879	-20·2	14,365,239,880	+2·4	51,699,823,759	-15·0

With reference to the figures at New York it could hardly have been expected that the really phenomenal total established in 1901 would be repeated in 1902, since Stock Exchange speculation did not reach the proportions attained in the earlier year. From the table which we now annex it will be seen that while the transactions in share properties on the Exchange during 1904 footed up 187,312,065 shares, for 1901 the total was no less than 265,944,659 shares.

NUMBER AND VALUE OF STOCK SALES AT NEW YORK STOCK EXCHANGE

Year.	Stocks, Shares.	Av'ge Price	Values (ap'roxim'te)	Year.	Stocks, Shares.	Av'ge Price	Values (ap'roxim'te)
1904 ...	187,312,065	69·9	$13,081,453,899	1894....	49,075,032	64·2	$3,094,942,769
1903 ...	161,192,101	73·2	11,004,083,001	1893....	80,977,839	60·3	4,550,260,916
1902 ...	188,503,403	79·9	12,218,440,083	1892....	85,875,022	63·5	4,874,014,262
1901 ...	265,944,659	79·0	20,431,930,551	1891....	69,031,689	57·1	3,812,247,419
1900 ...	138,880,184	69·3	9,249,335,190	1890....	71,282,885	60·2	9,277,664,193
1899 ..	176,421,135	78·6	13,429,291,715	1889....	72,014,600	61·6	4,059,231,891
1898....	112,699,957	72·7	8,157,413,955	1888....	65,170,106	62·5	3,539,519,143
1897....	77,324,172	67·0	4,973,553,065	1887....	84,914,616	61·1	4,508,778,899
1896....	54,654,096	65·2	3,329,969,940	1886....	100,939,050	65·6	5,885,662,200
1895....	66,583,332	60·3	3,808,338,004	1885....	92,538,947	64·1	5,479,859,840

Outside of New York, as already stated, a new record total for clearings was established in 1904. Moreover in the closing quarter of the year, even the exchanges at this centre were the largest of any corresponding quarter. Here are the figures by quarters for the different geographical sections for each of the last five years.

Clearings Reported. (000s omitted.)		First Quarter.	Second Quarter.	Third Quarter.	Fourth Quarter.	Total Year.
		$	$	$	$	$
New York.....	1904.	14,925,334	14,303,962	15,304,667	24,315,456	68,649,419
	1903.	12,431,542	17,286,076	14,283,887	15,538,833	65,970,338
	1902.	17,785,264	19,132,518	19,215,156	20,205,153	76,328,189
	1901.	19,911,650	24,523,104	16,658,313	18,634,419	79,427,686
	1900.	13,446,586	13,067,702	9,992,526	16,227,406	52,634,202
Total other Middle.....	1904.	2,283,049	2,428,660	2,441,221	2,989,490	10,232,470
	1903.	2,039,339	2,816,398	2,579,692	2,671,117	10,106,623
	1902.	2,441,477	2,670,316	2,653,749	2,703,881	10,373,323
	1901.	2,272,338	2,702,26.	2,229,977	2,245,972	9,597,435
	1900.	2,007,372	2,176,037	1,880,665	2,177,167	8,240,231
Total New England.....	1904.	641,3-0	649,332	675,88-	734,271	2,701,473
	1903.	635,297	632,349	654,104	737,042	2,657,474
	1902.	538,436	561,746	586,180	696,561	2,372,923
	1901.	433,856	469,001	495,24-	574,891	1,973,707
	1900.	376,219	402,194	423,375	475,328	1,677,116
Total other Western..	1904.	836,576	776,411	838,607	1,044,170	3,495,764
	1903.	733,662	800,884	817,497	983,548	3,375,591
	1902.	771,439	737,462	782,525	921,538	3,212,967
	1901.	652,104	689,38-	733,408	877,770	2,952,670
	1900.	581,636	637,826	634,482	744,455	2,598,473
Total Southern.....	1904.	1,747,011	1,435,199	1,400,798	1,828,056	6,451,564
	1903.	1,455,286	1,366,228	1,329,901	1,554,651	5,686,066
	1902.	1,393,414	1,346,781	1,335,672	1,506,285	5,450,153
	1901.	1,193,021	1,180,198	1,098,644	1,430,343	4,902,271
	1900.	1,053,757	930,038	897,670	1,254,856	4,136,346
Total all.....	1904.	20,533,470	24,581,559	25,712,851	36,319,976	112,449,864
	1903.	19,139,207	8,132,935	23,304,235	36,641,940	109,209,187
	1902.	27,901,264	29,621,072	29,972,016	31,338,967	118,023,299
	1901.	29,055,133	34,913,387	25,291,026	29,150,519	118,410,015
	1900.	21,668,020	21,418,082	17,668,527	25,476,928	86,070,550
Outside New York ...	1904.	10,608,136	10,279,597	10,407,932	12,504,520	43,800,245
	1903.	10,708,668	10,846,859	10,970,466	11,003,107	43,238,850
	1902.	10,115,886	10,395,553	10,056,861	11,126,815	41,695,109
	1901.	9,143,783	10,092,283	9,232,413	10,514,100	38,982,329
	1900.	8,221,462	8,350,380	7,668,926	9,196,520	33,436,348
Canada.....	1904.	581,072	647,123	673,171	836,720	2,743,086
	1903.	613,415	694,094	649,238	715,574	2,672,321
	1902.	539,198	672,432	638,210	681,362	2,525,202
	1901.	418,988	474,128	473,787	530,816	1,897,068
	1900.	372,411	391,968	385,348	436,572	1,586,329

In the case of the different cities the record is by no means uniform. Leading Western and Southern cities like Chicago, St. Louis, Cincinnati, New Orleans, Kansas City, Minneapolis, etc., show for the twelve months of 1904 the very largest totals ever reported. On the other hand, such financial centres as Boston and Philadelphia fall below their best previous totals, though not to the same extent as New York. For the late year's falling off at Baltimore, the great fire at that centre is no doubt in part responsible. There were also some bank consolidations in Pittsburgh, a circumstance which would serve to reduce exchanges. Bank consolidations doubtless also had an effect in the same direction at Cleveland, where in addition the falling off in the ore traffic and the Masters' & Pilots' strike were adverse circumstances. The following table compares the clearings at leading cities (stated in millions of dollars) for the last four years both for December and the twelve months. A detailed statement showing the clearings for the last two years at every city having a clearing house was published in the CHRONICLE of January 7, 1905, page 69.

BANK CLEARINGS AT LEADING CITIES FOR DECEMBER AND THE YEAR.

(000,000' omitted.)	December			Jan. 1 to December 31 -			
	1904.	1903.	1902.	1901.	1904.	1903.	1902.	1901.
	$	$	$	$	$	$	$	$
New York...	8,501	5,498	6,166	6,316	68,649	65,370	78,323	79,438
Chicago.....	850	761	738	718	9,990	8,756	8,995	7,756
Boston.....	644	555	578	560	6,832	6,717	6,930	7,192
Philadelphia	624	494	585	469	5,772	5,842	5,975	5,473
St. Louis....	259	234	209	225	2,791	2,510	2,507	2,471
Pittsburgh..	208	167	178	175	2,063	2,237	2,148	2,043
San Fran'co..	140	134	130	105	1,354	1,521	1,371	1,179
Baltimore...	120	93	102	97	1,148	1,172	1,203	1,122
Cincinnati...	110	94	95	92	1,208	1,141	1,091	972
Kansas City.	100	95	89	82	1,098	1,075	988	918
Cleveland...	62	63	66	61	694	802	762	703
New Orleans	113	116	71	74	1,127	928	972	904
Minneapolis.	95	80	73	72	843	741	721	626
Louisville...	51	46	44	41	558	519	501	463
Detroit.....	49	44	47	39	523	527	523	475
Milwaukee...	40	36	35	31	409	394	356	328
Providence..	31	34	31	30	349	367	354	349
Omaha.....	38	33	32	27	398	394	363	331
Buffalo.....	30	28	29	28	327	321	304	304
St. Paul....	31	27	30	27	327	309	302	260
Indianapolis	29	27	27	21	320	317	270	226
Denver.....	36	21	19	19	338	227	230	229
Richmond...	23	19	19	17	240	208	213	193
Memphis....	28	31	22	15	261	214	179	154
Seattle.....	20	18	18	13	222	207	177	145
Hartford....	12	11	13	12	140	137	140	136
S. Lake City	16	17	19	16	156	156	175	152
Total.....	13,254	8,781	9,417	9,381	106,833	103,748	118,082	114,222
Other cities..	551	514	468	411	5,597	5,461	4,941	4,188
Total all...	12,805	9,295	9,885	9,792	112,430	109,209	118,023	118,410
Outside N. Y.	4,304	3,797	3,719	3,476	43,781	43,539	39,700	38,972

There are no official data to show the volume of business on the mercantile exchanges. Following our practice, however, a year ago, we have made up from the figures given from day to day in the daily papers, certain results with reference to the dealings on the New York Produce Exchange. The year 1004 was a period of great excitement in the grain markets, the price of wheat in this market advancing from about 85 cents to $1 22. It would seem, however, that the aggregate of the dealings was not, after all, of unusual dimensions; the total for 1904 being 627 million bushels, against 553 millions in 1903, 636 millions in 1902, 869 millions in 1901 and 1,095 millions in 1900.

SALES OF FLOUR, WHEAT, &C., AT NEW YORK PRODUCE EXCHANGE
[Two ciphers (00) omitted from the figures for Wheat, Corn, Oats, Barley and Rye.]

	Flour.	Wheat.	Corn.	Oats.	Barl'y & Malt.	Rye.	Total.
	Bbls.	Bush.	Bush.	Bush.	Bush.	Bush.	Bush.
1st quarter, '04	558,100	204,968,0	7,116,0	5,555,0	60,0	.....	220,684,450
" '03	559,900	88,961,0	20,362,0	7,982,0	245,0	94,2	129,043,750
" '02	519,300	139,082,0	15,459,0	4,838,0	200,0	40,0	167,660,650
" '01	658,500	138,238,0	4,048,0	3,852,0	456,0	88,0	146,342,600
" '00	972,840	147,141,0	14,584,0	6,368,8	1,462,0	212,0	174,170,580
2d quarter, '04	464,100	107,831,0	4,017,0	5,103,0	.....	2,0	116,953,250
" '03	656,900	204,260,0	19,719,0	10,174,0	1,322,0	1,0	235,476,000
" '02	483,100	162,665,0	13,159,0	8,574,0	.....	1,420,0	187,991,950
" '01	719,300	200,270,0	23,379,0	6,849,0	32,0	318,0	230,984,400
" '00	827,900	257,759,0	36,879,0	7,081,0	764,0	471,0	303,759,556
3d quarter, '04	676,400	137,677,0	7,135,0	3,939,0	60,0	.....	148,811,450
" '03	629,300	128,963,0	12,653,0	6,689,0	569,0	107,0	151,478,550
" '02	473,000	133,025,0	13,960,0	6,703,0	300,0	558,0	155,564,500
" '01	708,350	213,869,0	27,176,0	7,712,0	302,0	300,0	249,452,125
" '00	795,900	294,901,0	19,719,0	7,675,0	100,0	1,0	322,396,500
4th quarter, '04	725,400	116,3-8,0	7,529,0	6,224,0	565,0	.....	133,993,850
" '03	626,000	104,437,0	9,534,0	7,351,0	65,0	.....	124,204,000
" '02	558,000	110,202,0	18,301,0	7,461,0	486,0	938,0	136,313,200
" '01	557,100	200,470,0	18,035,0	8,156,0	622,0	44,0	229,736,950
" '00	751,700	239,768,0	22,993,0	7,280,0	810,0	150,0	273,853,650
Total 1904.....	2,355,000	567,072,0	25,797,0	23,126,0	685,0	.....	627,379,850
Total 1903.....	2,466,700	449,272,0	52,554,0	31,356,0	2,279,0	1,373,2	553,646,250
Total 1902.....	2,033,900	544,164,0	61,879,0	27,576,0	1,086,0	2,956,0	636,788,900
Total 1901.....	2,637,250	742,927,0	82,947,0	29,358,0	1,167,0	748,0	859,516,078
Total 1900.....	3,348,340	939,569,0	108,127,0	28,886,8	3,136,0	827,0	1,081,056,532

LISTINGS ON THE NEW YORK STOCK EXCHANGE DURING THE YEAR 1904.

The listings on the New York Stock Exchange during the year 1904, as compiled in our usual form, disclose facts of considerable importance. Among these we note (1) the large increase in the output of bonds for new capital, the total being more than double that for the preceding year, and far in excess of the record of any previous twelve months; (2) the extraordinary amount of bonds for improvements, and particularly the large sum devoted to railroad terminals at New York, St. Louis, Washington, Jersey City and Baltimore; (3) the entire absence of railroad reorganizations following bankruptcy; (4) the relatively small amount of bonds for refunding, but the very considerable amount replacing floating debt or short-term loans; (5) the small total of the stock additions, although these during the last half of the year were double in amount what they were for the first six months; (6) the further widening of the New York market for securities, as seen in the inclusion of Japanese Government bonds and the securities of the London Underground road; (7) the complete lack of new industrial consolidations, if we except a single mining proposition; but, on the other hand, (8) the very considerable aggregate reached by miscellaneous bond issues, including municipal and Government issues, as well as industrial enterprises, and, lastly, (9) the replacement of voting trust certificates to a total of not less than $352,000,000, by share certificates carrying full voting power. The usual ten-year comparison is as follows:

LISTINGS ON NEW YORK STOCK EXCHANGE.

Bonds.	*Issues for new capital, etc.*	*Old issues now listed.*	*Replacing old securities.*	*Total.*
1904.....	$429,810,500	.....	$105,263,100	$535,079,600
1903.....	*191,515,050	$12,798,000	376,9-5,750	581,288,800
1902.....	197,516,315	2,878,000	233,134,987	433,529,300
1901.....	220,171,700	21,270,100	681,568,300	923,010,100
1900.....	147,578,597	6,387,000	289,747,403	443,713,000
1899.....	156,301,760	22,900,000	348,004,240	526,384,000
1898.....	245,219,480	26,243,000	426,802,200	700,064,680
1897.....	87,720,502	11,713,500	233,981,000	357,415,002
1896.....	147,343,700	7,626,000	27,317,000	182,286,700
1895.....	166,526,300	15,587,000	75,162,100	257,275,400
Stocks.				
1904.....	$120,635,050	.....	$55,231,750	$175,866,800
1903.....	172,944,300	$36,771,000	216,154,495	425,869,795
1902.....	251,069,400	11,452,500	471,520,950	734,032,950
1901.....	439,537,450	76,096,600	1135,385,665	1642,013,715
1900.....	296,850,572	130,205,000	1,179,466,300	1606,384,000
1899.....	311,420,288	.....	392,752,320	704,172,605
1898.....	69,754,130	52,646,600	405,752,266	528,153,996
1897.....	58,275,671	24,369,300	239,329,320	302,974,291
1896.....	76,573,572	.....	514,158,643	590,732,215
1895.....	7,132,500	25,365,300	30,836,270	148,373,970

*Not including $1,155,000,000 Imperial Russian State 4 p. c. certificates of rente.

In the following table we show the various purposes for which the several issues of bonds, railroads, street railways and miscellaneous were made.

LISTINGS OF RAILROAD BONDS.

Company and title of loan—	*Amount.*	*Purpose of issue.*
Atch. Top. & Santa Fe gen. 4s....	$9,930,000	Improvements, retiro ment bonds, etc.
do do do	70,000	Retire old bonds.
do do E. Okl.25-yr.4s	485,000	Construction of road.
At. Coast Line RR. 1st con. 4s....	1,000,000	Retire S. Car.'s River Div. bonds.
Atlantic & Danville 2d 4s.....	775,000	Retire stock.
Baltimore & Ohio prior lien 3½s..	1,000,000	Impts. & betterments.
do do 1st 50-yr. 4s....	1,000,000	Improvements.
do do { P. L. E. & W. Va. Sys. ref. 4s {	3,674,000	Impts., exten's, etc.
do do do	3,325,000	Exch. for under. bds.
Buffalo & Susq. 1st ref. 4s of 1951.	1,000,000	Impts. by coal comp'a.
do do do	8,000	Exchange for old 5s.
Cent. of Ga.—Chat. Div pur. m. 4s	217,000	Improvements.
Central Pacific guar. 4s.....	10,703,000	Pay notes to Govt.
Chesapeake & Ohio gen. 4½s.....	2,500,000	Extensions & impts.
Chic. Burl. & Q. Ill. Div. 3½s....	3,517,000	"Construction."
do do do	318,000	Exch. for Q. RR. Bdge. stk.
do do do	1,000,000	Improvements.
do do do 4s	5,992,000	"Construction."
Chic. & E. Ill. gen. con. & 1st 5s....	2,500,000	Extensions, additions & doubling of equip.
Chic. Ind. & Louisville ref. 5s	300,000	Impts. and equipm't's.
Chic. M. L. & P. Ry. ref. 4s of 1934..	1,250,000	Improvement purposes.
do do do do	154,000	Additions and impr's.
do do do gen. 4s.	1,000,000	Improvements.
Chic. St. L. & P. Railroad col. 5s, 1	3,517,000	Eq. St. L. & P. con. stk.
Chic. St. P. Minn. & Om. con. 6s...	67,000	Exch. for old bonds.
Chic. Term. Tr. 1st 4s of 1947.....	1,500,000	Improvements.
Cin. Find. & Ft. Wayne 1st gu. 4s.	1,150,000	Const'n of road & equip.
Cin. Ind. & West. 1st & ref. gu. 4s.	4,500,000	Refunding old bonds.
do do do	1,000,000	Improvements.
Clov. Cin. Chi. & St. L. gen. 4s.....	2,000,000	Impts. and equipm't.
do do do	92,000	Retire mandery's bonds.
Cin. Sw. & Pitts. gen. 3½s, Ser. D....	67,000	Improvements.
Col. & South. 1st 4s.....	300,000	Construction & impts.
Erie RR. 1st con. prior lien 4s.....	1,000,000	Impts., equip't, etc.
do gen. lien 4s.....	1,000,000	Impts., equip't, etc.
do Penn. coll. tr. 4s.....	1,000,000	Additions & impts.
do 50-yr. conv. 4s	10,000,000	Impts., equip't, etc.
Evansv. & Terre Haute 1st gen. 5s.	449,000	Pay equipment notes and improvements.
Gt. Nor.—N. P.-C.B. & Q. joint 4s...	25,000	Exch. for C.B. & Q. stk
Hocking Valley 1st con. 4½s.....	771,000	Impts. and equip'm't.
do do	229,000	Retire Col. V. & T. ext trust bonds.
Illinois Cent.—Om. Div. 1st 3½....	5,000,000	Acq. Ft. Dodge & Oma.
do —Litch. do	3,000,000	Purchase of road.
do do do	148,000	Improvements.
Int. & Great Nor. 1st gen. 6s.....	548,000	Construction and se-
do do 2d 6s.....	549,000	quisitions.
do do 3d 4s.....	335,000	Impts. and extensions.
Kan. City Ft. S. & M. guar. ref. 4s.	831,000	Refunding old bonds.
do do do	1,039,000	Pay floating debt in-
Lake Sh. & Mich. So. 25-yr. deb. 4s.	40,000,000	curred for acqu'ns.
Long Island guar. ref. 4s.....	10,000,000	Extensions, impts., ter- minals and equip't.
do do do	2,200,000	Exch. for unl. mort. bds.
Louisiana & Ark. 1st 5s of 1927....	1,324,000	Exten's, impts. & equip.
do do do do	1,500,000	Retire old bonds and general purposes.

Company and title of loan—	*Amount.*	*Purpose of issue.*
Louis. & Nash. 5-20 col.tr.4s of '23	7,870,000	Construction of road
do do do	12,730,000	Purch. of equip't, etc.
do do do	2,500,000	Retire old bonds.
do do	2,045,000	Por. Atl. Knox. & Nor.
do unif. 50-yr 4s....		Retire prior liens, im-
Michigan Cent. 1st 3½s of 1952...	1,000,000	provements, etc.
Minn. & St. Louis 1st & ref. 4s.....	642,000	Improvements
do do do	6,000,000	Acquire Des Moines & Fort Dodge com.stock.
Minn. St. P. & S. S. M. 1st con. 4s.	7,100,000	Impts. and equipm't.
Mo. Kan. & Tex. 1st ext. 50-yr. 5s.	386,000	Construction of road.
do —M. K. & T. of		Extension of road.
Texas gnr. 5s of 1942.....	598,000	
Mo. Kan. & Tex.—Mo. K. & Okl.	5,468,000	Construction of road.
1st 40-yr. gnar. 4s.....		
Mo. Kan. & Tex.—Tex. & Okl.1st	2,347,000	Construction of road.
40-yr. gu. 5s.....		
Mo. Kan. & Tex.—St. Louis Div.	34,000	Exch. for old bond's
1st ref. 4s.....		
Mo. P.—St. L. I. M. & S. 1st gu. 5s	641,000	Acquire Ark. Cen. str.
do unified and ref. 4s.....	904,000	Exch. for T. & P. 2d inc.
do do do	466,000	Acq. Ark. Southw. co's.
do do do	537,000	Extension of road.
do River & Gulf Divs. 1st	4,448,000	Extension of road.
30-yr 4s.....		
Nash. Chat. & St. L. 1st con. 5s....	54,000	Retire old bonds.
do do do ...	100,000	Extension of branches
N. Y. Cent. & H. RR. 3½s of 1997.	4,320,000	Retire prior bonds.
N. Y. Ont. & West. 1st gen. ref. 4s.	1,000,000	Improvements.
Norf. & So. 1st 5s of 1941.....	225,000	Impts. and extensions.
Norf. & West. 1st con. 4s of '96	1,000,000	Impts. and extensions.
do Div. 1st lien & gen. 4s	5,000,000	Construct'n & impts.
Panama 1st 20-yr. 4½s.....	7,000,000	Repairs to steamships.
Phil. Balt. & Wash. 1st & ref. '04,	10,570,000	Impts., terminals, etc.
Pitts. Vir. & Char. 1st gu. 4s.....	3,431,000	Retire old bonds.
	2,563,000	Pay certs. of indebtedness for impts.
Reading Co. gen. 4s of 1997.....	296,000	Improvements.
Rio Grande Jct. 1st 50-yr. 5s....	220,000	Improvements.
Rio Gr. W. mort. & col. tr. 50-yr. 4s.	500,000	Construction & impts.
St. L. & San F. ref. 4s of 1951.....	3,140,000	Acq. secs. of constit'cos.
do do do	1,129,000	Impts., equip't, etc.
do do do	15,000	Retire underly'g bonds.
do 5-yr. 5s of 1909	5,997,000	Extension, impts., etc.
St. Louis & S. W. con. 4s.....	600,000	Extension of road.
do do do	11,000	Exch. for 2d M. bonds.
So. Pac. 2-5-y. col. trust 4s.....	15,000,000	Impts., equip't, etc.
Southern Railway 1st con. 5s.....	3,580,000	Impts., equip't, etc.
do do do	220,000	Exch. for old bonds.
do —St. L. Div. 1st 4s	500,000	Impts., equip't, etc.
Term. RR. Ass'n of St. L. gen. ref. 4s.	18,000,000	Acquisitions & impts.
Tex. & Pac. 1st 5s of 2000.....	4,000,000	Retire East. Div. bonds.
do Lou. Div. br. lines 1st 5s	893,000	Construction & equipment of branch lines.
Ulster & Del. 1st ref. 50-yr. 4s....	200,000	Improvements.
do do do	500,000	Retire 1st mort. 5s.
do 1st con. 40-yr. 5s....	145,000	Improvements.
do do do	2,000	Retire income bonds.
Underground Elect. Rys. of Lon.	16,550,000	General purposes.
profit-sharing 5 p. c. bonds.....		
Wabash 1st lien 50-yr. term. 4s....	1,715,000	Acq. St. Louis prop'y.
Wealth. Min. Wells & No 1st gu.5s.	500,000	Retire old 6s.
Western Maryland 1st & coll. 4s....	9,500,000	Acq. Inc. of City of Balt.
do do do 1	1,000,000	Acq. W. Va. Cent. & P. str.
do do do	4,500,000	Equip. & construct'n fund.
do do do	2,760,000	Improvements, extension, equipment, etc.
Wheel. & Lake Erie 20-yr. equipt. 5s of 1922.....	2,152,000	Purchase of equipm't.
Total	$343,036,500	

LISTINGS OF STREET RAILWAY BONDS.

Company and title of loan—	*Amount.*	*Purpose of issue*
Brooklyn Rapid Tr. ref. conv. 4s.	$10,000,000	Acquire stock and certificates of indebtedness of controlled cos.
Conn. Ry. & Lighting 1st and ref. fund. 4½s, int. guar.....	2,558,000	Extensions, impts., &c.
Met. St. Ry. of N.Y. ref. 100-yr. 4s	2,554,000	Ref'nd'g bds. of system.
St. Joseph Ry. L. H. & P. 1st 5s....	289,000	Construct'n and impts.
Third Ave. RR. (N.Y.) 1st con. 5s. 4s	2,286,000	Refunding old bonds.
do do do	1,557,000	Impts., extensions, etc.
Total.....	$17,118,000	

LISTINGS OF MISCELLANEOUS BONDS.

Company and title of loan—	*Amount.*	*Purpose of issue.*
Cons. Gas of N. Y. conv. deb. 6s.	$20,000,000	Impts., acquisi'ns, etc.
Distillers Sec. Corp. conv. 1st 5s..	230,000	Exch. for old sec's.
Imp. Japan's Gov't 6 p. c. sterling 5s	50,000,000	Extraordy. expenses.
International Paper 1st con. 6.....	24,000	Exch. for prior bonds.
Milwaukee Gas Light 1st 4s.....	1,000,000	Additions & impts.
N. Y. City corp. stock 3½s, 1954..	67,000,000	Improvements.
do assess. bds., 2½s, 1914.	5,000,000	
Northw. Telegr. 30-yr. coll. 4½s..	1,500,000	Retire maturing 7s, etc
Prov. Loan Soc. of N. Y. 4½s....	1,000,000	General purposes.
U. S. of Amer.—4s, 1914-34.....	7,000,000	Philippine land purch
U. S. Realty & Imp't conv. deb. 5s.	13,193,100	Exchange for U. S. Realty & Construc'n stk.
U. S. Steel Corp. 10-60-yr. s. f. 5s.	17,098,000	Improvements, etc.
Utah Fuel 30-yr. 1st 5s of 1931....	880,000	Acquisitions and impts.
West Un. Tele. fund. & r. 50-yr. 4½s	1,000,000	Extensions and impts.
Total.....	$174,925,100	

This table is remarkable for the number of exceptionally large issues which it includes. Leading the list in size is the issue of $40,000,000 Lake Shore bonds sold early in the year to retire the short-term notes which were issued in 1903 for the purchase, in connection with the Baltimore & Ohio, of a large interest in the Reading Company, as well as for other acquisitions. The 28⅜ millions of Western Maryland 1st mortgage 4s mark the progress of the Gould system towards the Atlantic Coast, the bonds representing the purchase of the road from the City of Baltimore and large expenditures for new equipment, tidewater terminals and the construction of the line which is to connect the Western Maryland with the West Virginia Central & Pittsburgh, and through it with the remainder of the Gould lines. Some months will elapse before this connection is completed. Other important additions are the $15,154,000 of Chicago Rock Island & Pacific *Railway* refunding 4s, including the $15,000,000 "issuable forthwith for general corporate purposes" under the new mortgage; 16 millions of Chicago Burlington & Quincy Illinois Division bonds, chiefly for improvements and additions; 18 millions of the new refunding 4s of the Terminal Railroad Association of St. Louis, issued on account of additional terminal facilities for the lines centering at that important city; 13 millions Erie Railroad bonds ($10,000,000 being convertible 4s), mostly for improvements and additions, particularly at the Jersey City terminal, and 10 millions Atchison general mortgage 4s, likewise representing principally improvements and additions.

Other noteworthy bond issues are 23 millions Louisville & Nashville collateral trust 4s, of which $12,630,000 are for refunding, the remainder for new construction, acquisitions, new equipment, etc.; also $2,045,000 unified bonds of the same company; 15 million Southern Pacific 2-5-year collateral trust 4s, representing improvements, new equipment, etc., and $7,000,000 Baltimore & Ohio Pittsburgh Lake Erie & West Virginia System refunding 4s, of which $3,326,000 are for refunding and the balance for improvements, etc. For new mileage we have St. Louis & San Francisco, nearly 6 millions of 4s p. c. gold notes; M. K. & T., 8 millions of divisional issues; Minneapolis St. Paul & Sault Ste Marie, 7 millions of 1st consol 4s; 7 millions of Missouri Pacific (Iron Mountain) bonds, for the most part issued on account of the new line to New Orleans, and 8 millions of Illinois Central bonds on account of extensions in former years. The Pennsylvania Railroad Company, in preparation for its new tunnel connection with New York City, has caused the Long Island Railroad to sell and list $10,000,000 of guaranteed bonds secured by a new blanket mortgage; also, largely for the new Washington (D. C.) terminals, there were listed 10½ millions Philadelphia Baltimore & Washington RR. guaranteed bonds; and for refunding, $6,000,000 guaranteed bonds of the Pittsburgh Virginia & Charleston. The New York Central has listed 5 millions of bonds for refunding.

The listings of railroad and other stocks are shown in the following.

LISTINGS OF RAILROAD STOCKS.

Company and class of stock—	*Amount.*	*Purpose of issue.*
Baltimore & Ohio, pref.	$607,000	Exch. for prior bonds.
Buff. Roch. & Pitts., common.....	700,000	Construction of road.
Buff. & Susq. RR., pref.....	3,000,000	Acct. extension 55 m. and pure. coal prop'y.
Chic. Great Western, common....	6,500,000	Exch. for Mason City & Fort Dodge stock
Chic. Mil. & St. P., pref.....	49,000	Exch. for con'l bonds
Chic. R. I. & Pac. Ry., stock....	18,000	Exchange for stocks of controlled companies.
Cl. & Pitts. 5 p.o. gu. betterm. stk...	4,043,100	Impts. and equip't.
Delaware & Hudson Co., stock....	7,000,000	Retire N. Y. & Canada bond issue, on Chateaug. & L. Plains.
Great Northern, pref.....	96,450	Exchange for St. P. M. & M. stock, etc.
Mo. Kan. & Tex., com. stock.....	7,200,000	Exchange for M. K. & O. and Tex. & Pac. stk.
Nat. RR. of Mex., 2d pref.....	180,600	Exchanged for common
do deferred.....	90,300	stock.
N. Y. N. H. & Hart. RR., stock....	2,850,900	Acquire leased line stocks and bonds.
do do do	6,753,200	Pay floating debt, maturing bonds, etc.
Northern Central, stock.....	5,731,100	Construction, equipm't, payment of bonds, etc.
Pennsylvania RR., stock.....	4,781,200	Improvements, etc.
Pitts. Cin. Chic. & St. L., pref.....	4,750,000	Sh'ds'd by sh'h'lders for impts., equip., etc.
do do do	59,400	Acquire stocks of old
do do com'mon.	433,100	companies.
Pitts. Ft. W. & Ch., gu. 5% spec. stk.	4,959,200	Improvements.
Rock Island Co., common.....	120,500	Exchanged for C. R. I. & P. Railway stock.

Company and class of stock—	Amount.	Purpose of issue.
St. L. & S. F. { C. & E. Ill., com.. } { stock trust certs. }	177,500	Exchange for Chicago & Eastern Illinois stock.
do do { C. & E. Ill., pref. } { stock trust certs. }	84,000	
Southern Pacific, pref	40,000,000	Pay loans of system, additions and impts.
do do common	17,106	Exchange for stocks of subsidiary companies.
Union Pacific, common	10,768,000	Exch. for conv. bonds.
Wabash RR., common	10,000,000	Acq. Pitts. Term. Ry. stk
Total	$120,915,550	

LISTINGS OF MISCELLANEOUS STOCKS.

Company and class of stock—	Amount.	Purpose of issue.
Amer. Telep. & Teler. stock	$4,647,400	Improvements, etc.
Citizens Cent. Nat. Bank stock	$1,000,000	Acquire Cent. Nat. Bk
Detroit City Gas stock	174,500	Improvements.
Federal Mining & Smelting, pref.	10,000,000	Acquisition of properties.
do do com.	5,000,000	
General Electric stock	4,317,300	Subscribed by stockholders at par.
Kings Co. Elec. L. & P. stock	1,250,000	Extensions and impts.
Mercantile Nat. Bank stock	2,000,000	Increase of stock.
United Fruit stock	2,038,500	Extensions and impts.
U. S. Realty & Impt. stock	16,034,000	Exch. for U. S. Realty & Construction stock.
Virginia-Carolina Chem., pref.	6,000,000	Pay obligations and corporate purposes.
Westingh. Elec & Mfg., assenting	2,469,850	Acquisitions & impts.
Total	$64,951,250	

Far and away the most important of the issues here included is the 40 millions of preferred stock sold by the Southern Pacific Company to its stockholders, to provide, with the proceeds of bonds above mentioned, for additions and improvements which will make the system compare favorably with the parent system—the Union Pacific Railroad. Speaking of the last-named company it is interesting to note that the improvement in the stock market during the last few weeks has occasioned the conversion of 11 millions of its convertible bonds into stock, reducing the amount of these bonds to $76,489,000, and increasing correspondingly the amount of the company's common stock on the list. The New York New Haven & Hartford has sold and listed 9½ millions of new share capital, chiefly for the improvement of its system. The Delaware & Hudson sold 7 millions of stock to its stockholders at $135 per share, using the proceeds to pay off bonds and for improvements. The Pennsylvania Railroad Company has listed only 4¾ millions of its own stock, but has added the following amounts of stock of its subsidiary lines, namely, Pittsburgh Cincinnati Chicago & St. Louis, 5 millions; Pittsburgh Fort Wayne & Chicago, 5 millions; Northern Central, 5¾ millions; Cleveland & Pittsburgh, 4 millions; the proceeds being principally for improvements, new equipment, etc. Other large increases are Chicago Great Western, 6½ millions; Missouri Kansas & Texas, 7 millions; Wabash, 10 millions.

The only additions to the unlisted department worth mentioning are the 35 millions Republic of Cuba gold 5s and $40,000,000 United States of Mexico 4s, which were placed by Speyer & Co. and Harvey Fisk & Sons; 17 millions new stock of the Canadian Pacific, 20 p. c. paid; temporary certificates for 40 millions of new Oregon Short Line refunding mortgage 4 p. c. bonds; certificates for 56 millions of 6 per cent and 78 millions each of 4 per cent bonds and preferred stock of the new American Tobacco Company and £12,000,000 Imperial Japanese Government 6 per cent sterling loan, second series.

Four voting trusts have been dissolved and the share certificates, carrying full voting power, have been distributed to the owners and listed on the Exchange, namely, the Erie, the Reading, the Wisconsin Central and the Metropolitan West Side Elevated Railroad of Chicago. The voting trust of the Colorado Southern, it is expected, will be terminated early in 1905. The shares of the American Steel Foundries also have been re-admitted to the regular list.

AFFAIRS WHICH HAVE LED TO THE 1904 FAILURES.

The record of failures in 1904 is only one link in the chain of events that forms the cycle which, if followed to its sources, will carry the investigator far back into the previous century for its full explanation. Indeed one can only get at the bottom of the industrial and financial phenomena those years embrace by taking them as one and making a study of them as a whole. A vital mistake was made at the start. It cost the country much to get out of the entanglement that ensued; how much, may be in part traced in the record of failures. The course pursued in those earliest years illustrated the evident truth that whatsoever a man soweth that shall he also reap. We sowed silver (tares) with our gold in 1879 when we first sought to establish gold payments. In every way we could devise we tried to make the two metals one in kind and in purpose; but they showed most clearly that they were antagonistic, silver interfering with and tending to defeat the purpose had in view. So situated, and the public becoming at length convinced that silver was taking full possession of the field, radical measures were adopted for its extermination. The success of the sound-money party at the Presidential election in 1896 was the herald of victory for gold.

The truth, however, is that though previous to 1896 we were suffering severely in an industrial way on account of our silver experiment, yet through that suffering our industries were getting in shape for a long term of material progress. The building up came about through the forced economy, liquidation and rest which our struggle with silver made necessary. Growth and new development in industrial affairs, the natural tendency in normal times, was checked. New investments of capital remained at a low ebb; surplus incomes of individuals were largely confined to gold securities or converted into gold and placed in safe deposit boxes; enterprise found no encouragement; and in the absence of fresh supplies of capital from abroad and much of the time of decreasing supplies, the country's industries necessarily languished. At length, however, the danger to our currency standard, under the fear of which all enterprise had been stagnating, having been removed, home and foreign capital were made free to come to this market, and came again seeking employment. Thereafter it seemed as if commercial activity, relieved from the fear of a change of our currency to a silver basis, was being driven along the road to progress at a constantly accelerating pace. Concurrently with this increasing revival of activity speculation also widened.

It would not be correct to leave an impression that there were no cycles of quickened activity before 1896. They were short, as a rule, occurring at times when favored with large crops, large railroad earnings and large exports. After, however, the 1890 silver-purchase law was passed, with the exception of the first half of the year, business enterprise was uninterruptedly restricted or entered upon with extreme caution and moderation. But not even the election of 1896, which ensured a gold basis for our currency, could free the country from speculative excesses. Our people being naturally venturesome in disposition, and confidence in the stability of values having been in good part re-established, a speculative fever of marked energy was not an unexpected event. Hence it happened that, while

congratulating ourselves that we had been relieved from the deranging influence of an increasing volume of silver dollars, we were building up another source of insecurity—market prices resting upon greatly inflated values. That condition later ran all through our industrial organism. As a result labor was soon in a state of general unrest, in 1902 and 1903 strikes were a feature in almost every department of business, and finally the stock market went all to pieces, securities declining in the later year as never before. A notable feature, intimately connected with this collapse in the stock market, was the series of dips, or waves, in the declines of securities all through 1903 and the early months of 1904, and establishing at each successive dip a new low record for the larger body of stocks.

These successive downward steps in values of the best investment stocks were a snare to many in conservative circles who were not by any means speculators, and yet were led at each successive dip to make larger purchases, supposing, as every one did, that bed-rock had been reached. Many such, when the lowest declines were recorded, had to let go their holdings, confidence being wholly undermined, so that not a few whose loose cash had for the time being been used up in new purchases, found it too risky to support their ventures longer or impracticable to do it through borrowings. Another most marvelous condition of this collapse was that there was really no panic, and that comparatively few failures occurred; hence, it received the name of the rich-man's wreck. No railroad of any importance went into receiver's hands, and considering the circumstances there were but very few individual failures; and yet there never was such a shrinkage in values in so short a time of what were called good properties. If our readers will look at the following quarterly statement of the number of failures and amount of liabilities each quarter for the last three years, he will better appreciate the facts we have stated. Thus, for illustration, in 1903 the liabilities were about 155½ million dollars and the number of failures was 12,069, against about 117½ million dollars of liabilities and 11,616 in number in the previous year, 1902. Subjoined is the quarterly statements for the last three years already referred to.

COMMERCIAL FAILURES.—NUMBER AND LIABILITIES.

	Number.			Liabilities.		
	1904.	1903.	1902.	1904.	1903.	1902.
1st quar.	3,344	2,920	3,418	$45,066,721	$34,344,433	$33,731,758
2d quar.	2,870	2,428	2,743	31,424,188	32,452,927	26,643,068
3d quar.	2,969	2,548	2,511	32,188,256	34,58[illegible],505	25,032,934
4th quar.	3,016	3,893	2,939	33,543,190	53,766,330	32,060,279
Year	12,199	12,039	11,616	$144,222,311	$155,444,185	$117,476,769

The instructive character in many particulars of the foregoing is not fully or clearly disclosed except by analyzing the other figures the statement contains and bringing in other facts which the failure figures do not include. Indeed, the whole history of the catastrophe and its character in 1903 and in the first quarter of 1904, as well as the re-creation which took place in the last half of 1904, is needed to complete the story. It is to be noticed that the failures ran into and were largely kept up during the first quarter of 1904, the liabilities being $48,066,721 in that quarter, though in number they were only normal. Furthermore, although in 1903 and in the first quarter of 1904 the most remarkable demolition in stock values took place within our records, the failures were at no time hardly more than normal—showing that the losses must have in great part fallen on individuals financially strong. Again, that from that low estate a complete re-creation has been established in the last six months shows that the properties themselves were inherently not weak and lost nothing by this cyclone; the values all remained and only required the lifting of the pressure for a complete recoil. We have no space for a further study, but subjoin the following figures for our readers' inspection.

FAILURES—	First Quar.	Second Qr.	Third Qr.	Fourth Qr.	Total.
Number 1904.	3,344	2,870	2,969	3,016	12,199
Liabilities	$45,066,721	$31,424,188	$32,[illegible],256	$33,543,105	$144,222,311
" Average.	14,374	10,949	10,835	10,736	11,805
Number. 1903.	2,920	2,428	2,548	3,893	12,069
Liabilities	$34,344,433	$32,452,927	$34,[illegible],505	$53,788,330	$155,444,185
" Average.	10,733	13,366	13,561	13,819	13,270
Number. 1902.	3,418	2,748	2,511	2,939	11,616
Liabilities	$33,731,758	$26,643,068	$25,032,934	$32,069,979	$117,476,769
" Average.	9,869	9,699	9,969	10,912	10,114
Number. 1901.	3,235	2,424	2,324	2,919	11,002
Liabilities	$31,765,466	$24,401,304	$24,764,173	$33,251,514	$113,082,357
" Average.	9,505	9,943	10,653	11,145	10,279
Number. 1900.	2,804	2,438	2,519	2,923	10,774
Liabilities	$33,022,572	$41,724,855	$27,119,906	$36,632,320	$138,496,073
" Average.	11,411	17,114	10,766	12,531	12,854
Number. 1899.	2,772	2,266	2,201	2,483	9,337
Liabilities	$27,152,081	$14,910,905	$17,940,972	$31,178,984	$90,879,939
" Average.	9,795	7,165	8,816	12,556	9,733
Number. 1898.	2,687	2,031	2,540	2,928	12,186
Liabilities	$32,946,565	$34,498,074	$25,104,778	$38,113,483	$130,662,899
" Average.	8,936	9,936	9,885	13,017	10,723
Number. 1897.	3,932	2,889	2,861	3,849	13,351
Liabilities	$48,007,911	$48,684,876	$25,601,188	$37,088,096	$154,382,071
" Average.	12,209	15,121	8,886	10,150	11,559
Number. 1896.	4,081	2,995	2,757	4,305	15,088
Liabilities	$57,425,135	$40,444,547	$73,284,749	$54,941,803	$226,096,134
" Average.	14,246	13,504	19,507	12,763	14,992
Number. 1895.	3,802	2,855	2,792	3,748	13,197
Liabilities	$47,813,883	$41,026,261	$32,167,179	$52,183,737	$173,190,060
" Average.	12,577	14,370	11,523	13,924	13,124
Number. 1894.	4,204	3,134	2,888	3,079	13,385
Liabilities	$54,137,333	$37,598,973	$29,411,196	$41,845,354	$172,992,856
" Average.	14,900	13,751	10,038	10,172	12,458
Number. 1893.	3,202	3,199	4,015	4,826	15,242
Liabilities	$47,338,360	$121,541,239	$82,469,821	$95,430,629	$346,779,899
" Average.	14,784	37,984	20,420	19,770	24,751

FAILURES BY BRANCHES OF BUSINESS.

FROM DUN'S REVIEW.	Calendar Year.					
	1904.		1903.		1902.	
	No.	Liabilities.	No.	Liabilities.	No.	Liabilities.
Manufacturers.		$		$		$
Iron, foundries and nails	81	2,227,048	64	5,[illegible],425	40	1,104,730
Machinery and tools	197	5,443,[illegible]50	23	16,618,947	146	2,949,324
Woolen, carp'ts and hosiery	44	1,[illegible],138	31	1,[illegible],852	32	1,[illegible],114
Cottons, lace and hosiery	83	1,920,710	16	881,[illegible]	22	741,238
Lumb'r, carp'ts & coop'rs	321	8,[illegible],[illegible]21	261	7,[illegible],[illegible]74	360	5,[illegible],260
Clothing and millinery	461	4,[illegible],[illegible]68	446	4,[illegible],811	435	5,[illegible],464
Hats, gloves and furs	46	1,[illegible],[illegible]16	60	1,[illegible],[illegible]61	61	1,[illegible],[illegible]61
Chemicals, drugs & paints	46	614,[illegible]57	57	1,[illegible],[illegible]70	63	939,314
Printing and engraving	114	1,[illegible],[illegible]56	109	2,[illegible],[illegible]38	159	2,[illegible],[illegible]05
Milling and bakeries	218	3,[illegible],[illegible]03	183	3,[illegible],[illegible]16	198	2,[illegible],[illegible]49
Leather, shoes & harness	105	2,[illegible],[illegible]11	133	3,[illegible],[illegible]56	129	2,[illegible],[illegible]35
Tobacco and liquors	118	1,[illegible],[illegible]21	113	2,[illegible],[illegible]44	111	2,[illegible],[illegible]05
Glass, earthenware & brick	38	3,[illegible],[illegible]59	54	2,[illegible],[illegible]25	72	962,124
All other	909	12,[illegible],[illegible]31	1,101	13,[illegible],[illegible]45	1,016	19,[illegible],[illegible]78
Total manufacturing	2,848	52,[illegible],[illegible]72	3,039	70,[illegible],[illegible]44	2,749	47,[illegible],[illegible]89
Traders.						
General stores	1,587	11,[illegible],[illegible]27	1,527	9,[illegible],[illegible]68	1,[illegible]19	10,[illegible],[illegible]81
Groceries, meats and fish	2,[illegible]14	2,[illegible],[illegible]04	1,[illegible]10	2,[illegible],[illegible]27	1,[illegible]98	4,[illegible],[illegible]38
Hotels and restaurants	4[illegible]	3,[illegible],[illegible]68	4[illegible]	2,[illegible],[illegible]53	3[illegible]	2,[illegible],[illegible]01
Liquors and tobacco	9[illegible]	1,[illegible],[illegible]38	8[illegible]	1,[illegible],[illegible]05	9[illegible]	1,[illegible],[illegible]48
Clothing and furnishing	7[illegible]	5,[illegible],[illegible]67	7[illegible]	5,[illegible],[illegible]78	6[illegible]	6,[illegible],[illegible]93
Dry goods and carpets	4[illegible]	3,[illegible],[illegible]07	4[illegible]	3,[illegible],[illegible]77	4[illegible]	3,[illegible],[illegible]42
Shoes, rubbers and trunks	3[illegible]	2,[illegible],[illegible]50	3[illegible]	2,[illegible],[illegible]27	3[illegible]	2,[illegible],[illegible]39
Furniture and crockery	2[illegible]	1,[illegible],[illegible]43	2[illegible]	1,[illegible],[illegible]40	1[illegible]	1,[illegible],[illegible]74
Hardware, iron & tools	2[illegible]	1,[illegible],[illegible][illegible]3	2[illegible]	1,[illegible],[illegible]48	2[illegible]	2,[illegible],[illegible]21
Drugs and paints	3[illegible]	2,[illegible],[illegible]40	3[illegible]	2,[illegible],[illegible]58	3[illegible]	1,[illegible],[illegible]44
Jewelry and clocks	2[illegible]	1,[illegible],[illegible]26	1[illegible]	1,[illegible],[illegible]80	1[illegible]	2,[illegible],[illegible]81
Books and papers	6[illegible]	4[illegible],[illegible]7[illegible]	4[illegible]	3[illegible],[illegible]24	6[illegible]	3[illegible],[illegible]48
Hats, furs and gloves	1[illegible]	1[illegible],[illegible]0[illegible]	1[illegible]	1[illegible],[illegible]00	1[illegible]	3[illegible],[illegible]71
All other	8[illegible]	11,[illegible],[illegible]2[illegible]	6[illegible]	11,[illegible],[illegible]49[illegible]	8[illegible]	9,[illegible],[illegible]38
Total trading	8,[illegible]8	54,[illegible],[illegible]4	8,[illegible]40	62,[illegible],[illegible]3[illegible]	8,[illegible]49	56,[illegible],[illegible]91
Brokers and transporters	4[illegible]	3,[illegible],[illegible]38	4[illegible]	3,[illegible],[illegible]33	6[illegible]	14,[illegible],[illegible]60
Total commercial	12,[illegible]	144,[illegible],[illegible]31	12,[illegible]	155,[illegible],[illegible]8[illegible]	11,[illegible]	117,[illegible],[illegible]69
Banking	[illegible]	2,[illegible],[illegible]1[illegible]	[illegible]	2[illegible],[illegible]60	6[illegible]	2[illegible],[illegible]07

The following is a record of the yearly aggregate of failures back to 1857:

YEARLY AGGREGATE OF FAILURES.

Year.	Number.	Liabilities.	Year.	Number.	Liabilities.
1904	12,199	$144,207,197	1880	4,735	$65,752,000
1903	12,069	155,444,185	1879	6,658	98,149,053
1902	11,615	117,476,769	1878	10,478	234,383,132
1901	11,002	113,092,357	1877	9,872	190,669,936
1900	10,774	138,495,073	1876	9,092	191,117,788
1899	9,337	90,879,939	1875	7,740	201,060,333
1898	12,186	130,662,899	1874	5,830	155,239,000
1897	13,351	154,382,071	1873	5,183	228,499,900
1896	15,088	226,096,134	1872	4,069	121,056,000
1895	13,197	173,196,000	1871	2,915	85,252,000
1894	13,385	172,992,856	1870	3,546	88,242,000
1893	15,242	346,779,899	1869	2,799	75,054,054
1892	10,344	114,044,167	1868	2,608	63,694,000
1891	10,273	189,868,683	1867	2,780	96,666,000
1890	10,907	189,856,964	1866	1,505	53,783,000
1889	10,882	148,784,357	1865	530	17,625,000
1888	10,679	123,829,973	1864	520	8,579,000
1887	9,634	167,560,944	1863	495	7,899,900
1886	9,834	124,644,119	1862	1,652	23,049,000
1885	10,637	124,220,921	1861	6,993	207,210,000
1884	10,968	226,343,427	1860	3,676	79,307,000
1883	9,184	172,874,132	1859	3,913	64,394,000
1882	6,738	101,547,564	1858	4,225	95,749,000
1881	5,582	81,155,932	1857	4,932	291,750,000

MERCANTILE FAILURES IN THE UNITED STATES AND CANADA IN 1904

PREPARED BY MESSRS R. G. DUN & CO.

STATES.	COMMERCIAL FAILURES. TOTAL, 1904. No.	Assets.	Liabilities.	TOTAL, 1903. No.	Liabilities.	CLASSIFIED FAILURES, 1904. MANUFACTURING. No.	Liabilities	TRADING. No.	Liabilities.	OTHER COM'L. No.	Liabilities	BANKING. No.	Liabilities.
		$	$		$		$		$		$		$
Maine	192	758,360	1,723,410	209	2,21,614	45	856,304	141	766,512	6	100,594	1	40,398
N. Hampshire	69	257,442	355,334	75	460,196	14	145,453	54	207,881	1	2,500	....	.....
Vermont	49	153,972	325,473	52	363,856	19	97,622	30	227,851	....	.....	....	.....
Massachusetts	893	6,203,892	14,950,328	879	17,336,902	311	6,255,576	527	5,670,134	55	3,024,618	1	1,500,000
Connecticut	203	820,257	1,513,716	222	2,495,139	74	887,226	127	621,490	2	4,870	....	.....
Rhode Island	131	325,154	775,736	126	1,714,148	29	218,088	100	555,048	2	2,600	....	.....
New England	1,537	8,494,982	19,538,497	1,563	25,082,045	492	8,460,369	979	7,942,946	66	3,135,182	2	1,540,398
" 1903	1,563	14,676,757	25,082,045	....	.....	523	12,067,531	943	8,075,939	97	4,38,575	8	3,571,691
" 1902	1,772	8,274,243	18,203,680	....	.....	564	8,171,527	1,110	8,730,997	98	1,301,156	2	5,661
New York	1,385	15,621,100	28,401,423	1,481	34,211,646	546	10,925,857	745	11,221,651	94	6,153,915	10	7,627,989
New Jersey	231	2,751,866	4,247,147	221	5,707,155	79	1,461,721	133	1,232,331	9	1,072,095	1	39,364
Pennsylvania	1,113	7,088,504	12,554,031	815	13,292,800	307	6,351,156	767	5,449,859	39	753,016	5	549,289
Middle	2,719	25,461,470	45,202,601	2,517	53,311,601	932	19,158,734	1,645	18,064,841	142	7,979,026	16	8,216,642
" 1903	2,517	26,303,228	53,311,601	....	.....	1,015	29,460,382	1,345	14,496,379	157	9,354,840	22	6,329,419
" 1902	2,373	17,096,480	40,379,868	....	.....	897	21,088,961	1,369	14,636,483	167	4,654,424	14	21,018,072
Maryland	187	4,506,460	7,587,329	196	4,108,524	65	2,287,278	105	1,376,263	17	3,924,788	1	300,000
Delaware	44	164,301	391,885	36	145,502	8	164,750	33	106,689	3	118,450	....	.....
D. of Columbia	29	4,174,195	2,786,921	51	355,230	11	118,831	16	103,105	2	2,564,985	....	.....
Virginia	196	921,803	1,890,844	229	1,435,112	38	1,307,852	158	583,002	....	.....	3	130,000
West Virginia	100	1,638,910	1,951,136	73	381,540	17	1,158,433	81	787,512	2	3,200	....	.....
North Carolina	125	1,004,621	1,246,8 3	121	693,633	25	582,274	98	634,529	2	30,000	3	149,044
South Carolina	101	1,184,071	1,474,743	126	916,874	11	845,762	90	628,981	....	.....	....	.....
Florida	120	453,497	1,455,915	127	867,504	17	359,127	103	388,590	1	2,200	....	.....
Georgia	247	1,375,041	1,847,557	236	1,950,942	34	317,942	206	1,362,866	7	166,749	2	2,943,228
Alabama	176	1,411,284	1,921,423	232	3,926,344	15	112,609	160	807,929	1	100,855	2	217,000
Mississippi	97	409,347	723,306	118	560,533	4	106,784	82	556,522	1	60,000	....	.....
Louisiana	137	749,233	1,025,.03	160	853,198	14	300,966	120	617,037	3	107,400	....	.....
Tennessee	220	1,011,270	1,514,996	312	1,954,019	34	575,298	184	934,698	2	5,000	....	.....
Kentucky	142	1,423,045	1,530,588	144	1,005,184	18	894,330	121	612,2.8	3	24,000	....	.....
South	1,917	19,364,068	25,385,979	2,061	18,287,075	301	9,096,256	1,572	9,1.8,566	44	7,107,157	11	3,739,272
" 1903	2,061	12,082,540	18,2•7,075	....	.....	2•3	8,344,982	1,734	8,300,642	44	1,141,451	23	10,415,455
" 1902	2,148	12,385,940	19,297,671	....	.....	269	4,948,159	1,815	11,031,388	64	3,318,124	20	837,896
Arkansas	339	666,129	1,262,506	239	1,293,798	21	74,200	312	922,300	6	266,000	2	33,000
Texas	391	2,163,151	3,780,918	573	4,181,443	20	582,635	364	2,982,141	7	215,642	....	.....
Missouri	458	1,787,404	3,487,059	435	3,879,156	87	707,976	358	1,771,901	13	1,007,182	1	41,000
Southwest	1,188	4,617,034	8,529,886	1,247	9,353,897	128	1,364,811	1,034	5,676,351	26	1,488,724	3	74,000
" 1903	1,247	5,354,440	9,353,897	....	.....	109	1,665,797	1,099	6,912,949	39	775,151	16	3,093,819
" 1902	1,173	4,598,406	7,034,050	....	.....	94	1,815,505	1,057	4,969,155	22	299,590	5	233,621
Ohio	811	5,289,436	9,701,004	506	6,655,591	178	6,172,673	410	2,950,441	23	577,950	13	7,240,000
Indiana	345	3,114,639	5,115,402	289	2,967,.72	72	1,.91,073	267	2,215,042	6	209,287	1	679,000
Michigan	141	1,952,020	2,805,972	241	2,722,166	54	788,775	184	1,996,335	3	20,862	....	.....
Illinois	916	6,155,338	11,949,148	1,127	20,308,007	235	1,820,500	609	5,.92,148	72	4,836,500	4	39,400
Wisconsin	141	864,227	1,.57,.69	146	1,.89,969	95	1,.91,284	97	1,.91,229	7	2,.91,500	5	1,520,000
Central	2,254	17,528,689	30,470,200	2,349	34,533,505	578	11,116,105	1,565	13,.3•,582	111	5,917,513	29	8,678,400
" 1903	2,349	21,599,110	34,533,505	....	.....	785	15,537,852	1,379	14,611,151	185	4,384,402	21	2,985,319
" 1902	2,094	10,075,728	19,823,545	....	.....	606	8,422,082	1,275	7,193,991	213	4,207,472	15	8,261,500
Minnesota	308	1,804,632	2,605,543	248	2,547,461	58	557,003	236	1,622,129	14	426,411	5	221,000
Iowa	348	1,463,600	2,421,.00	318	1,839,754	63	938,200	283	1,404,300	9	78,900	14	1,556,300
Nebraska	95	134,155	1,.16,650	93	334,.06	2	5,300	91	1,.70,700	2	600	2	66,487
Kansas	240	347,897	586,009	317	508,130	26	22,.75	206	557,234	8	6,500	1	357,000
Indian Territory	91	197,727	377,903	96	447,150	5	8,500	85	309,403	1	60,000	1	60,000
Oklahoma	111	387,045	517,272	103	417,642	5	30,957	106	476,.70	....	.....	7	1,309,486
Montana	36	135,122	286,213	54	403,330	1	14,000	33	202,913	2	69,300	....	.....
North Dakota	38	138,345	273,.63	34	143,329	2	7,723	32	129,.40	1	4,500	....	.....
South Dakota	50	180,352	273,826	38	207,498	3	77,248	47	201,.78	....	.....	1	90,000
Colorado	136	574,514	953,764	146	945,713	10	185,1.6	126	768,598	....	.....	1	1,456,000
Wyoming	8	5,600	12,000	11	139,100	1	.....	6	12,000	....	.....	....	.....
New Mexico	7	25,850	42,886	3	3,200	1	600	6	42,286	....	.....	....	.....
West	1,456	5,504,999	8,668,496	1,452	7,976,693	169	1,842,024	1,250	6,180,261	37	646,211	32	5,254,273
" 1903	1,452	5,857,280	7,976,693	....	.....	182	1,875,131	1,236	5,617,375	34	484,187	30	3,218,821
" 1902	1,283	4,455,360	7,201,918	....	.....	152	1,430,049	1,054	5,432,803	32	339,066	8	1,416,650
Nevada	9	13,350	27,055	7	39,717	2	5,500	7	21,555	....	.....	....	.....
Utah	81	176,514	866,308	60	293,561	11	81,.11	69	305,997	1	1,000	1	150,000
Idaho	76	207,995	332,178	63	1•0,742	6	27,300	69	301,878	1	3,000	....	.....
Arizona	4	5,500	8,000	18	155,816	....	.....	4	3,000	....	.....	....	.....
Washington	297	1,154,440	1,916,335	131	1,255,700	70	696,062	218	1,203,816	9	18,500	3	504,500
Oregon	142	389,647	676,281	146	652,146	48	364,063	91	298,288	3	13,910	1	30,000
California	513	1,869,677	2,987,776	406	3,840,017	109	666,442	391	1,789,366	13	511,971	1	11,317
Alaska	6	17,300	88,25•	4	212,070	2	70,996	4	17,257	....	.....	....	.....
Pacific	1,128	3,466,834	6,406,652	980	6,899,369	248	1,912,174	853	3,946,097	27	548,381	6	655,826
" 1903	880	4,140,626	6,899,369	....	.....	142	1,646,469	704	3,630,878	34	1,622,022	1	71,242
" 1902	817	1,843,400	5,4•6,037	....	.....	167	1,312,606	629	4,086,663	21	86,768	3	137,107
United States	12,199	84,.38,076	144,202,311	12,069	155,444,185	2,848	52,950,473	8,898	64,.29,644	453	26,822,194	99	28,158,811
Total U. S. 1903	12,069	94,015,981	155,444,185	....	.....	3,039	70,594,144	8,440	62,.5,313	590	22,.00,728	121	29,985,766
Total U. S. 1902	11,615	75,.97,557	117,.76,769	....	.....	2,749	47,188,889	8,249	56,081,480	617	14,206,406	67	31,910,507

CANADIAN FAILURES IN 1904.

PROVINCES.	TOTAL COMMERCIAL. No.	Assets.	Liabilities.	MANUFACTURING. No.	Liabilities.	TRADING. No.	Liabilities.	OTHER COM'L. No.	Liabilities.	BANKING. No.	Liabilities.
		$	$		$		$		$		$
Ontario	406	2,883,104	3,8•9,695	110	1,717,377	287	1,869,765	9	252,543	1	10,749
Quebec	511	3,414,223	4,209,192	140	1,637, 88	361	2,330,556	10	237,568	....	.....
British Columbia	76	1,019,544	1,001,106	20	131,780	55	862,326	1	7,000	....	.....
Nova Scotia	132	538,590	1,350,756	16	219,80•	112	958,656	4	172,300	....	.....
Manitoba	89	380,581	670,921	12	23,300	69	627,591	1	10,000	1	20,000
New Brunswick	29	271,633	521,327	7	380,383	22	140,964	....	.....	....	.....
Prince Edward Island	10	44,200	104,500	2	26,500	8	78,000	....	.....	....	.....
Total 1904	1,246	8,555,875	11,394,117	307	4,136,908	914	6,577,788	25	679,421	2	30,749
Total 1903	978	4,272,422	7,5•2,724	227	3,043,248	725	4,243,843	26	265,937	6	2,199,275
Total 1902	1,101	7,772,418	10,934,777	209	4,247,723	874	6,221,017	18	466,037	6	269,000
Total 1901	1,134	7,686,823	10,811,671	289	3,595,09•1,029		6,845,329	23	371,247	1	600
Total 1900	1,355	8,202,898	11,613,208	308	3,201,685	1,010	7,252,340	37	1,159,203	6	1,386,971
Newfoundland 1904	6	7,300	25,000	2	4,000	4	21,000	....	.....	....	.....
Newfoundland 1903	8	29,400	70,500	2	5,000	7	65,500	....	.....	....	.....
Newfoundland 1902	6	6,000	18,500	....	.....	6	18,500	....	.....	....	.....
Newfoundland 1901	7	51,500	94,000	....	.....	7	94,000	....	.....	....	.....

MONEY MARKET AND NEW CITY BANKS.

MONEY RATES FOR FOUR YEARS.

We furnish herewith a record of the money rates at New York for the last four years. A review of the money market by months will be found in the "Retrospect of 1904," the first article in this issue of the FINANCIAL REVIEW; similar monthly summaries for the other years will be found in previous numbers of the REVIEW.

MONEY MARKET AT NEW YORK—RATES IN **1904.**

1904. WEEK Ending—	CALL LOANS. At Stock Exch'ge. Range.	Average	At Banks & Tr'st Cos Range.	TIME LOANS. 30 days. Range.	60 days. Range.	90 days. Range.	Four Months. Range.	Five Months. Range.	Six Months. Range.	Seven Months. Range.	COMMERCIAL PAPER. Double-name. Choice 60 to 90 days.	Single-names. Prime 4 to 6 Months.	Good 6 Months.	1904. WEEK Ending—
January 8	2 —6	3½	3½—	4½—	4½—	5	4½—5	4½—5	4½—5	—	5 —5¼	5 —5½	5½—6	January 8
15	1½—3	2¼	2 —2½	—	4 —4¼	4 —4¼	4¼—4½	4¼—4½	4¼—4½	—	4¾—	4¾—5	5 —5½	15
22	1¼—2½	1⅞	2 —	—	3 —3½	3¾—4	3¾—4	4	4	—	4¾—5	4¾—5¼	5¼—5½	22
29	1½—2	1⅝	2 —	3½—	3¾	4	4 —4¼	4 —4¼	4 —4¼	—	4¼—5	4¾—5¼	5½—6	29
February 5	1½—2	1⅞	2 —	—	3½—4	4 —4¼	4 —4¼	4¼—4½	4¼—4½	—	4¾—	4¾—5¼	5½—6	February 5
12	1¾—2½	1⅞	2 —	—	3¼—4	4 —4¼	4 —4¼	4½—	4½—	—	4¾—5	4¾—5¼	5½—6	12
19	1½—2	1⅞	1¾*—	—	3 —3½	3 —3½	4 —	4 —4¼	—	—	4½—4¾	4¾—5¼	5½—6	19
26	1½—2	1⅞	1¾*—	—	3	3¼—3½	3¾—	4 —4¼	4 —4¼	4½—	4¾—5	4¾—5¼	5½—6	26
March 4	1½—2½	1⅞	2 —	2½—2¾	3 —3¼	3 —3¾	3½—4	3½—4	4 —4¼	—	4¾—5	4¾—5¼	5½—6	March 4
11	1¾—2	1⅞	2 —	—	3	3½—	3¾—4	3¾—4	4 —4¼	4½—	4¾—5	4¾—5¼	5½—6	11
18	1¾—2	1⅞	2 —	—	2½—3	3¼—	3¾—4	4 —4¼	4 —4¼	4½—	4¾—5	4¾—5¼	5½—6	18
25	1½—1¾	1⅝	1¾—	—	2½—3	3	3½—	3½—	4	4	4½—4¾	4½—5	5 —5½	25
April 1	1½—1¾	1⅝	1¾—	—	2½—3	3	3¼—3½	3½—	3¾—4	3¾—4	4½—4¾	4½—5	5 —5½	April 1
8	1½—1¾	1⅝	1¾—	—	2½—	3	3 —3½	3½—	3¾—4	4	4 —4¼	4 —4½	4½—5	8
15	1¼—1¾	1½	1¾—	—	2¼—	3	3¼—	3½—	3¾—	4	4 —4½	4 —4½	4½—5	15
22	1 —1½	1¼	1¼—1½	—	2¼—	2½—	3	3¼—3½	3½—3¾	3¾—4	4	4 —4½	4½—5	22
29	1 —1½	1¼	1¼—	—	2¼—	2½—	2¾—	3	3 —3¼	3½—3¾	3¾—	3¾—4	4 —4½	29
May 6	1½—1½	1¼	1¼—	—	2¼—	2½—	2½—3	3 —3¼	3 —3¼	3½—4	3¾—4	3¾—4	4 —4½	May 6
13	1 —2¼	1⅞	2 —	—	2½—	2½—	3	3½—	3¾—4	4	3¾—4	3¾—4	4½—5	13
20	1 —2	2	2 —	—	3 —3½	3 —3½	3½—	3¾—4	4 —4½	—	3¾—4	4 —4½	4½—5	20
27	1 —1¾	1⅝	1½—	—	2¼—	2¼—	3	3 —3½	3 —3½	3¾—4	3¾—4	4 —4½	4½—5	27
June 3	1 —2¼	1¼	1¼—	1¾—2¼	2¼—3	2¾—3	3¾—4	3¾—4	3¾—4	4	3¾—4	4 —4½	4½—5	June 3
10	1 —1¼	1⅛	1⅛—	2¼—2⅝	2½—2⅝	2½—3	3 —3½	3¾—4	4	4	4 —4½	4 —4½	4½—5	10
17	1 —1¼	1⅛	1 —1¼	2 —	2½—	2¾—	3	3 —3½	3½—	4	4 —4½	4 —4½	4½—5	17
24	1 —1¼	1⅛	1¼—	1¾—2	2 —2½	2½—	2¾—	3	3 —3½	3½—	4 —4½	4 —4½	4½—5	24
July 1	1 —1¼	1⅛	1¼—	2 —	2 —2½	2½—	2¾—	3	3 —3½	3½—	4 —4½	4 —4½	4½—5	July 1
8	1 —1¼	1⅛	1¼—	2 —	2 —2½	2½—	2¾—	3	3 —3½	3½—	4 —4½	4 —4½	4½—5	8
15	1 —1¼	1⅛	1¼—	2 —	2 —2½	3	3¼—	3½—	3¾—	4	4 —4½	4 —4½	4½—5	15
22	½—1	1	1 —	2 —	2½—	3	3 —	3¼—3½	3¼—3¾	3¾—4	4 —4½	4 —4½	4½—5	22
29	⅝—	⅝	⅝—	2 —	2½—	3	3 —	3¼—3½	3½—3¾	3¾—4	4 —4½	4 —4½	4½—5	29
August 5	⅜—1	⅞	1* —	2 —	2 —	3	3 —3½	3½—	3½—	4	4 —4½	4 —4½	4½—5	August 5
12	⅜—1	15-16	—	2 —	2½—	3	3 —3½	3½—	3½—	4	4 —4½	4 —4½	4½—5	12
19	½—1	¾	—	2 —	2½—	3	3 —3½	3½—	3½—	4	4 —4½	4 —4½	4½—5	19
26	⅜—1¼	1	—	2 —	2½—	3	3 —3½	3½—	3½—	—	4 —4½	4 —4½	4½—5	26
September 2	⅜—1	15-16	—	2 —	2½—	3	3 —3½	3½—	3½—	4	4 —4½	4 —4½	4½—5	September 2
9	⅜—1	1	—	2¼—	2½—	3	3 —3½	3½—3¾	3½—3¾	—	4 —4½	4 —4½	4½—5	9
16	⅜—2	1¼	—	2¼—	3 —	3½—4	3½—	4	4	—	4 —4½	4½—5	5 —5½	16
23	1½—2½	1⅞	—	3	3	3¼—	3¾—	3¾—4	4	4	4½—5	4½—5	5 —5½	23
30	1½—2½	2	—	3	3 —3¼	3¼—3½	3¾—	3¾—4	4	4	4½—	4½—5	5 —5½	30
October 7	1½—2½	2	2 —	3	3 —3¼	3¼—3½	3¾—	3¾—4	4	4	4¼—4½	4½—5	5 —5½	October 7
14	1½—2½	2	2¼—	3	3½—	3¾—	4	3¾—4	4	4	4¼—4½	4½—5	5 —5½	14
21	1½—2¼	1⅞	2 —2¼	3	3 —3½	3¼—3½	3½—3¾	3¾—4	4	4	4 —4½	4½—5	5 —5½	21
28	1¼—2½	2¼	2 —2½	3	3 —3½	3¼—3½	3¾—	3¾—4	4	4	4 —4½	4 —4½	4½—5	28
November 4	2 —2½	2¼	2 —	3½—4	3½—	3½—	3½—	3½—4	4	4	4 —4½	4 —4½	5	November 4
11	2 —3	2¼	2 —	3¼—4	3½—	3½—	3½—	3½—	4	4	4 —4½	4 —4½	5 —5½	11
18	2 —3	2¼	2 —	3¼—4	3½—	3½—	3½—	3½—	4	4	4 —4½	4 —4½	5 —5½	18
25	2¼—4	3¼	2½—3½	—	3½—	3½—	3½—	3½—	3¾—4	4	4 —4½	4 —4½	5 —5½	25
December 2	2½—4	3¼	3½—4	—	4 —	4 —	3¾—4	3¾—4	3¾—4	—	4 —4½	4 —4½	5 —5½	December 2
9	2 —5	3½	3½—	3½—	3¾—4	3¾—4	4	4	4	—	4 —4½	4 —4½	5 —5½	9
16	2—3½	2⅞	3 —	—	3½—4	3¾—4	3½—4	3½—4	3½—4	—	4 —4½	4 —4½	4½—5	16
23	2½—3	2⅞	2¾—	—	3¼—3½	3¼—3½	3½—3¾	3¾—4	3¾—4	—	4 —4½	4 —4½	4½—5	23
30	2½ 3	3	2¾—	—	3 —3½	3 —3½	3¼—3½	3¼—3½	3¾—4	—	4 —4½	4 —4½	4½—5	30

* This was rate to banks; trust companies did not loan. *a* This is rate for 8 months. *b* This is rate for 9 months.

RATES IN **1903.**

January 2	3 —15	11⅛	6 —12	—	—	—	—	—	—	—	6 —	6 —	6¼—	January 2
9	3 —9	5½	5¼	—	—	—	—	—	—	—	5¼—5¾	5¼—5¾	6 —6¼	9
16	2½—5	4	4 4½—5	5 —	5 —	5½—5¾	5½—6	5½—6	6 —	—	5¼—5¾	5¼—5¾	6 —6¼	16
23	2½—4¼	4	4 —4½	4¾ 5	4¾—5	4¾—5	5 —5¼	5 —5¼	5 —5¼	—	5 —5¼	5 —5¼	5¾—6	23
30	2½—4	3¾	4 —	—	4½—	4½—5	4½—5	5 —5¼	5 —5¼	—	4¾—5	4¾—5	5¼—5½	30
February 6	2 —3½	3	2½—3	—	4½—	4½—5	4½—5	4½—5	4½—5	—	4¾—	4¾—5	5½—6	February 6
13	2 —3½	2¾	2¾—	—	4 —4¼	4 —4¼	4½—4¾	4½—4¾	4½—4¾	—	4¾—	4¾—5¼	5¾—	13
20	2 —3	2¾	2¾—	—	4 —	4 —4¼	4¼—4½	4¼—4½	4¼—4½	—	4¾—	4¾—5¼	5½—6	20
27	2 —4	3	2½—3	—	5 —	4¾—5	4¾—5	4¾—5	4¾—5	—	5 —5¼	5 —5¼	5½—6	27
March 6	3 —6	4½	4 —	—	5 —	5 —	5 —5¼	5 —5¼	5 —5¼	5½—	5 —5¼	5 —5¼	5½—6	March 6
13	2½—4	5¾	5½—	—	6 —	6 —	5¾—5¾	5¾—5¾	5¾—5¾	5¾—	nom.	nom.	nom.	13
20	4 —7	6	6 —	—	5¾—5¾	5½—5¾	5½—5¾	5½—5¾	5½—5¾	—	5¾—6	5¾—6	—	20
27	3½—5	4¾	6 —	—	5¾—5¾	5 —	5 —5¼	5 —5¼	5 —5¼	—	5¼—5¾	5¾—6	6 —6¼	27
April 3	5½—15	8	6 —	—	5¼—5¾	5¼—5¾	5¼—5¾	5¼—5¾	5¼—5¾	—	5½—	5½—6	6 —6½	April 3
10	2½—11	6	6 —	—	5 —	5¼—5¾	5 —5½	5 —5¼	5¼—	—	5½—	5½—5¾	6 —6½	10
17	2½—6	4	5 —	—	—	5 —	5 —	5 —5¼	5 —5¼	—	5 —	5 —5¼	5½—6	17
24	2 —4½	3¾	3½—	—	—	—	4½—4¾	4¼—4¾	4¼—4¾	—	5¼—	5¼—5¾	5¾—6	24
May 1	2 —3½	2¾	2¼—	—	4 —	4¼—	4½—	4¾—	4¾—	—	5 —	5 —5¼	5¾—6	May 1
8	2 —3½	2½	2¼—	—	3¾—4	3¾—4	4	4¼—	4¼—	—	4¾—5	5 —5¼	5¾—6	8
15	2 —3½	2½	2¼—	—	3¾—4	3¾—4	4	4	4¼—	—	4½—5	4¾—5¼	5¼—5½	15
22	1½—2	1¾	2 —	—	3¾—	—	4	4¼—	4¼—	5	4½—5	4¾—5¼	5¼—5½	22
29	1½—2½	2¼	2¼—	—	—	4 —	4 —	—	—	4½—	5	4½—4¾	4¾—5¼	5½—6	29
June 5	1½—4½	3	3 —	—	4¼—5	4½—5	5 —5½	5 —5½	5 —5½	5½—	5 —5½	4¾—5	5¼—5½	June 5
12	1½—3	2¾	3 —	—	4 —	4¼—	4½—	5 —5½	5 —5½	5½—6	5 —5½	5 —5½	5½—6	12
19	2 —2½	2¼	2¼—	—	4 —	4¼—	5 —	5 —	5 —	5 —5½	5 —5½	5¼—5½	5½—6	19
26	1½—3	2¼	2¼—	—	3½—4	3½—4	4¼—	4¼—	5 —5½	5½—6	5 —5½	5 —5½	5½—6	26
July 3	2 —10	5	3 —	3½—	3½—	4 —	4 —	5 —	5 —	5 —5½	5 —5½	5 —5½	6 —	July 3
10	2 —4½	3	3 —	—	3½—4	3½—4	4¼—4½	4¼—4½	5 —	5 —	5 —5½	5¼—	5¾—6	10
17	2 —3½	2¾	2½—	—	3½—4	4 —	4½—	5 —	5 —5½	5½—6	5 —5½	5 —5½	5¾—6	17
24	1½—3	2	2 —	—	4¾—5	4¾—5	5 —	5 —	6 —	—	5¼—5¾	5¾—6	6 —	24
31	1 —3	2	2 —	—	4 — 6	4 — 6	4½—6	4½—6	5½—6	—	5¾—	5¾—6	6 —6½	31
August 7	1¼—3½	2⅜	2½—	—	—	4 —	4½—	5 —	5½—6	—	5¾—	5¾—6	6 —6½	August 7
14	1 —3	2	2 —	—	—	5 —	5 —5½	—	—	—	6 —	6 —	6½—6¾	14
21	1¼—3	2	2 —	—	—	4¾—5	5 —5½	5½—5¾	6 —	—	6 —	6 —	6½—6¾	21
28	1¼—2	1¾	2 —	—	5 —5½	5 —5½	5½—6	5½—6	6 —	—	6 —	6 —	6½—6¾	28
September 4	1½—2½	2	2 —	—	4¾—	5 —	5¼—6	5½—6	5½—6	—	6 —	6 —	6½—6¾	September 4
11	2 —2½	2¼	2 —2½	4 —	4½—	5 —	5¼—6	5½—6	5½—6	—	6 —	6 —	6½—6¾	11
18	2 —2½	2¼	2½—	—	4½—	5 —	5½—5¾	5½—5¾	5½—5¾	—	6 —	6 —6½	6½—7	18
25	2 —3	2⅜	2½—	—	5 —	5¼—	6 —	6 —	6 —	—	6 —	6 —6½	6½—7	25
October 2	2 —2	2	2 —2½	—	5 —	5¼—6	5½—6	6 —	6 —6½	—	6 —	6 —6½	6½—7	October 2
9	2 —3½	2	2 —2½	—	4½—4¾	5 —	5¼—5	5 —	5¼—5	—	6 —	6 —6½	6½—7	9
16	2 —3½	2	2 —	—	4½—4¾	5 —	5 —	5 —	5 —	—	6 —	6 —6½	6½—7	16
23	1¾—2¼	2¼	2 —	—	—	4¾—5	4¾—5	4¾—5	4¾—5	—	6 —	6 —	6½—7	23
30	2¼—5	4	2½—4	—	—	5 —	5 —	5 —	5 —	—	6 —	6 —	6½—7	30
November 6	2 —4	3	3 —	—	5¼—6	5¼—6	5½—6	5½—6	5½—6	—	5¾—6	5¾—6	6 —6½	November 6
13	2½—6	5	5 —	—	6 —	6 —	5½—6	5½—6	5½—6	—	6 —	6 —	6½—	13
20	4 —8	5	5 —	—	5¼—	5¼—	5 —5½	5 —5½	5 —5½	—	6 —	6 —6½	6½—7	20
27	2 —9	6	6½—	6 —	6 —	6 —	5¾—6	5¾—6	5¾—6	—	6 —	6 —6½	6½—7	27
December 4	5½—9	7	6 —	6 —	6 —	5½—6	5½—6	5½—6	5½—6	—	6 —	6 —6½	6½—7	December 4
11	3¼—7	5½	5¾—	6 —	6 —	6 —	5½—	5 —5¼	5 —5¼	—	6 —	6 —6½	6½—7	11
18	3 —6	5¼	5½—	—	6 —	5¼—5½	5¼—5½	5 —5¼	5 —5¼	—	6 —	6 —6½	6½—7	18
24	3 —4½	3¾	3¾—	—	5½—	5¼—5½	4½—5	4¼—5	4½—5	—	5½—5¾	5¾—6	6 —6½	24
31	3 —4	3½	3½—	—	5½—	5¼—5½	4½—5	4¼—5	4½—5	—	5½—5¾	5¾—6	6 —6½	31

* These are nominal rates; commercial paper was practically unsalable.

MONEY MARKET AT NEW YORK—RATES IN 1902.

1902. WEEK Ending—	CALL LOANS. At Stock Exch'ge. Range.	Av'ge	At Banks'd Tr'st Cos Range.	TIME LOANS. 30 days. Range.	60 days. Range.	90 days. Range.	Four Months. Range.	Five Months. Range.	Six Months. Range.	Seven Months. Range.	COMMER'L PAPER. Double-name. Choice 60 to 90 days.	Single-names. Prime 4 to 6 Months.	Good 4 to 6 Months.	1902. WEEK Ending—
January 3	5 –15	8	6 –	5 –	5 –	5 –5½	5 –5½	5 –5½	5 –5½	—	5 –	5 –5½	5½–6	January 3
10	4 – 7	5	4½–5	4½–5	4½–5	4½–5	4½–5	4½–5	4½–5	—	4½–5	4⅝–5½	5½–6	10
17	3 –5½	4½	4½–	– –	– –	4½–	4½–	4½–	4½–	—	4½–5	4⅜–5½	5½–6	17
24	2 – 4	3	3 –	– –	– –	4½–	4½–	4½–	4½–	—	4 –4½	4 –5	5 –5½	24
31	2 – 3	2½	3 –	4 –	4 –	4½–	4½–	4½–	4½–	—	4 –	4 –4½	5 –5½	31
February 7	2¼–3	2½	2¾–	– –	4½–	4½–	4½–	4½–5	4½ 5	—	4 –	4 –4½	5 –5½	February 7
14	2 – 3	2½	2¾–	4 –	4 –	4 –	4 –4½	4 –4½	4 –4½	—	4 –	4 –4½	5 –5½	14
21	2 –2¼	2⅜	2¾–	– –	– –	3½–4	4 –4½	4 –4½	4 –4½	—	4 –	4 –4½	5 –5½	21
28	2 –2½	2¼	2½–	3½–4	3½–4	3½–4	4 –4½	4 –4½	4 –4½	—	4 –	4 –4½	5 –5½	28
March 7	2¼–3	2⅜	2½–	4 –	4 –	4 –	4 –4½	4 –4½	4 –4½	—	4 –	4 –4½	5 –5½	March 7
14	3 –4½	3⅜	3½–4	4 –	4 –	4 –	4½–4¾	4½–4¾	4½–4¾	—	4 –	4¼–4½	5 –5½	14
21	3½–5	4¼	3½–4½	– –	– –	– –	4¾–4¾	4¾–4¾	4¾–4¾	—	4½–5	5 –	5½–	21
28	3 – 5	4¼	4½–	– –	– –	– –	4¾–4¾	4¾–4¾	4¾–4¾	—	4½–5	5 –	5½–	28
April 4	2½–4½	3⅜	3½–	– –	– –	– –	4 – 4	4 – 4	4 – 4	—	4½–5	5 –	5½–6	April 4
11	3 – 7	5½	5 – 6	– –	4 – 4¾	4 – 4¾	4 – 4¾	4 – 4¾	4 – 4¾	—	4½–5	4¾–5¼	5 –5½	11
18	3½– 6	5	5 – 5½	4 –	4 –	4¼–	4⅜–	4⅜–	4⅜–	—	4½–5	4¾–5¼	5½–6	18
25	3½– 6	4¼	4 – 4½	4 –	4¼–4	4 – 4¼	4 – 4¼	4 – 4¼	4 – 4¼	—	4 –	4¼–4¾	5 –5½	25
May 2	3¾–15	7	6 –	– –	– –	– –	4 – 4¼	4 – 4¼	4 – 4¼	—	4¼–4½	4½–5	5 –5½	May 2
9	5 –25	10	6 –10	5½–6	5¼–6	– –	4¾–5	4¾–5	4¾– 5	—	4½–4¾	4½–5	5½–6	9
16	4 –10	5½	4½–5½	5½–	5½–	5½–	4½–5	4½–5	4½– 5	—	4½–4¾	4⅝–5	5½–6	16
23	2 – 4	3	3 – 5	5 –	5 –	4½–4⅝	4½–4⅝	4½–4⅝	4½–4⅝	—	4½–5	4½–5	5 –5½	23
30	2½–3½	3	3 –	– –	– –	4¼–4½	4¼–4½	4¼–4½	4¼–4½	—	4¼–4½	4¼–4¾	5 –5½	30
June 6	2 – 3	2½	3 –	– –	– –	4 –4¼	4 –4¼	4 –4¼	4 –4¼	—	4 –	4 –4½	5 –5½	June 6
13	2½–3½	2⅞	3 –3½	4¾–4½	4¼–4½	4¼–4½	4¼–4½	4¼–4½	4¼–4½	—	4¼–4½	4½–5	5 –5½	13
20	2½–3	2⅞	3 –	– –	4¼–	4¼–	4½–	4½–	4½–	4½–5	4½–5	4½–5	5½–	20
27	2½–3	2¾	3 –	4¼–	4¼–	4¼–	4½–	4½–	4½–	4½–	4½–	4½–5	5½–	27
July 4	2½–3	2¾	3 –	– –	4¼–	4¼–	4½–	4½–	4½–	4½–	4½–	4½–5	5 –5½	July 4
11	3 – 7	5	5 –	– –	– –	4½–	4½–	4½–	4½–	4½–	4½–	4½–5	5 –5½	11
18	3 – 6	4	4 –	4½–	5 –	5 –	5 –	5 –	5 –	—	4½–5	4½–5	5½–6	18
25	3 – 6	4	3 –	4¼–	4¼–	4½–	4¾–5	4¾–5	4¾–5	—	4½–4¾	4½–5	5½–6	25
August 1	2¾–3	2¾	2¾–3	4¼–	4¼–	4½–	4½–5	4½–5	4½–5	—	4½–4¾	4½–5	5½–6	August 1
8	2¾–3	2⅞	3 –	4 –	4¼–	4½–	4½–	5 –	5 –	—	4½–4¾	4¾–5	5½–6	8
15	3 – 6	4½	3¾–	4½–4¾	4½–4¾	4½–5	5 –	5 –	5 –	—	4¾–5	4¾–5	5½–6	15
22	3 – 5	4	3½–	5 –	5 –	5 –	5 –	5 –	5 –	—	5 –	5 –	5½–6	22
29	3 – 5	3¾	3½–	5 –	5 –	5 –	5 –5½	5 – 5½	5 –5½	—	5 –	5 –5½	5½–6	29
September 5	3½– 6	4	5½–	– –	5½–	5½–	5 –	5 –	5 –	—	5 –	5 –5½	5½–6	September 5
12	5 –20	8	6 –15	6 –	6 –	6 –	6 –	6 –	6 –	—	5½–6	5½–5¾	6 –	12
19	4 –20	10	6 –15	– –	– –	~6 plus	1 p. ct.	commi	ssion.	~	5½*n'm	6* nom.	6½*n'm	19
26	2 –25	16	6 –20	– –	~6 plus	per cent	commission			~	6 nom.	6* nom.	6½*n'm	26
October 3	3 –35	14	6 –20	– –	– –	6 ½@16	– –	6 –	6 –	—	6* nom.	6* nom.	6½*n'm	October 3
10	3 –16	11	6 –15	– –	– –	6 ½@16	~6 to 6	½p. c.	comm	ission ~	6* nom.	6* nom.	6¼*n'm	10
17	5 – 7	6	6 –10	– –	– –	6 +1em.	– +1em.	– –	6 –	—	6 –	6 –	6¼–	17
24	2½–6½	5½	5½–6	6 –	6 –	6 –	6 –	6 –	6 –	—	6 –	6 –	6½–7	24
31	3½– 7	5	4 – 6	6 –	6 –	6 –	6¼–	– –	6 –	—	6 –	6 –	6½–7	31
November 7	4 – 6	5	5 –	6 –	6 –	6 –	6 –	6 –	6 –	—	5½–5¾	5½–6	6 –6½	November 7
14	4 – 7	5½	5 – 6	6 –	6 –6	6 –	5½–6	5½–6	5½–6	—	5½–6	5½–6	6 –6½	14
21	4 – 6	5	5 – 6	6 –	6 –	~6–6	@ 6	½p. c.	5½–6	—	6 –	6 –	6 –	21
28	4 – 6	4½	4½–	– –	6 +¼ c.	5½–6	6 –	6 –	6 –	—	5½–5¾	5½–6	6 –6½	28
December 5	3½– 7½	6¼	6 –	– –	6 +¼ c.	6 –	6 –	6 –	5¾–6	5¾–6	6 nom.	6 nom.	6½ nom.	December 5
12	4 –12	6½	6 –10	– –	~6 +1@2	2c.~6	6 –	6 –	6 –	—	6 n. m.	6 nom.	6½ nom.	12
19	4 –10	6	6 – 9	– –	6 –	6 –	6 –	6 –	6 –	—	6 –	6 –	6¼–	19
26	5½ 13	8½	6 – 8	– –	6 –	6 –	6 –	6 –	6 –	—	6 –	6 –	6 –6¼	26

MONEY MARKET AT NEW YORK—RATES IN 1901.

1901. WEEK Ending—	CALL LOANS. At Stock Exch'ge. Range.	Av'ge	At Banks'd Tr'st Cos Range.	TIME LOANS. 30 days. Range.	60 days. Range.	90 days. Range.	Four Months. Range.	Five Months. Range.	Six Months. Range.	Seven Months. Range.	COMMER'L PAPER. Double-name. Choice 60 to 90 days.	Single-names. Prime 4 to 6 Months.	Good 4 to 6 Months.	1901. WEEK Ending—
January 4	3½– 6	5	5 –	– –	4½–	4½–	4 –	4½–	4½–	—	4⅜–5	5 –5½	5½–6	January 4
11	2½–5	3⅝	4 –	4 –	4 –	4 –4½	4 –4½	4 –4½	4 –4½	—	4 –4½	4½–5	5½–6	11
18	2 – 5	3	3 –3½	4 –	3¾–4	4 –	4 –	4 –	4 –	—	3¾–4¼	4 –4½	5 –5½	18
25	1¾–2½	2	2 –	3 –	3 –	3¾–	3¾–	3¾–	3¾–	—	3½–4	3¾–4¼	5 –5½	25
February 1	1½–2½	2	2 –	3 –	3 –	3 –3½	3½–3¾	3½–3¾	3½–3¾	—	3¾–4	4 –4½	5 –5½	February 1
8	1¾–2½	2	2 –2½	3 –	3¼–	3¼–	3½–	3½–	3½ 4	—	3½–	3½–4	5 –	8
15	1½–2½	2	2 –	3 –	3½–	3½–	3¾–	3¾–4	3½–4	—	3½–4	4 –4½	5 –5½	15
22	1¾–2½	2	2 –	3 –	3¾–3¾	3½–3¾	3¾–	3¾–	3¾–	—	3¾–	3¾–4	4½–5	22
March 1	1½–2½	2	2 –	3 –	3 –	3 –	3 –	3½–	3½–	—	3¾–	3¾–4	4½–5	March 1
8	2 – 3	2¼	2¼–	3 –	3 –	3 –	3 –3½	3¾–4	3¾–4	—	3½–4	3¾–4	4½–5	8
15	2 – 2½	2¼	2¼–	3 –	3 –	3½–	3½–4	3¾–4	3¾–4	—	3½–4	4 –4½	5 –5½	15
22	2 – 3	2⅜	2½–	3 –	3¼–3¼	3¼–3¾	3¾–3¾	3¾–4	3¾–3¾	—	3½–4	3¾–4	4½–5	22
29	2½–3	2⅝	3 –	3¼–3¼	3¼–	3¼–	3¾–	3¾–	3¾–	—	3¾–4	4 –4½	5 –	29
April 5	2 – 6	3	3 –	3½–	3½–	3½–4	3½–4	3½–4	—	—	3½–4	4 –4½	5 –	April 5
12	3½– 7	4½	4 – 6	4 –	4 –	4½–	4½–	4½–	—	—	3¾–4¼	4 –4½	5 –6	12
19	2½–6	4	4 – 6	4 –	4 –	4 –	4 –	4½–	—	—	4 –	4 –4½	5 –6	19
26	2½– 5	4	4 –	4 –	4 –	4 –	4 –	4½–	—	—	4 – 4¼	4 –4½	5 –6	26
May 3	3 –8	5	3½–8	4 –	4 –4½	4 –	4 –4½	4 –4½	—	—	4 –	4 –4½	5 –6	May 3
10	3 –75	15	6 –60	5½–6	5¼–6	4½–5	4½–5	4½–5	—	—	4½–5	4 –4½	5 –6	10
17	2 – 8	5	5 – 6	4½–5	4½–5	4½–	4½–	4½–	—	—	4 –	4 –4½	5 –6	17
24	3 – 8	5	4 –	4 –	4 –	4 –	4 –4½	4 –4½	—	—	4 –	4 –4½	5 –6	24
31	2 – 4	3	3 –	4 –	4 –	4 –	4 –4½	4 –4½	4½–4¾	—	3¾–4	4 –4½	5 –6	31
June 7	2½–4	3	3 –	3 –	3½–3	3 –3½	3 –	4 –	4 –	4 –	3¾–4	4 –4½	5 –5½	June 7
14	2½–4½	3¼	3 –	3½–	3½–	3½–	3¾–4	4 –	4 –	4 –	3¾–4	4 –4½	5 –5½	14
21	3 – 5	4	4 –	3½–	3¾–	3¾–	4 –	4 –	4 –	4 –	3¾–4¼	4 –4½	5 –5½	21
28	3½–15	7	4 –	4 –	4 –	4 –	4 –	4 –	4 –	4 –	3¾–4¼	4 –4½	5 –5½	28
July 5	3 –25	*	6 –10	4 –	4 –	4 –	4 –	4½–	4½–	4½–	4 –	4 –4½	5 –5½	July 5
12	2 – 8	5	5 –	4½–	4½–5	4½–5	4½–5	4½–5	4½–5	4½–5	4 –	4 –4½	5 –5½	12
19	1 – 5	3½	3½–7	4 –	4½–5	4½–5	4½–5	4½–5	4½–5	4½–5	4 –	4¼–4½	5 –5½	19
26	2 – 3	2½	3 –	4 –	4 –	4 –	4½–	4½–	4½–	—	4½–	4½–5	5 –6	26
August 2	2 – 3	2⅝	3 –	4 –	4 –	4¼–4½	4½–5	4½–5	4½–5	—	4½–	4½–5	5 –6	August 2
9	2½–3	2¾	2½–	– –	4 –	4 –	4½–5	4½–5	4½–5	—	4½–	4½–5	5 –6	9
16	2 – 3	2¾	2½–	– –	4 –	4 –	4½–5	4½–5	4½–5	—	4½–	4½–5	5½–6	16
23	2 – 3	2¾	2½–	– –	4 –	4 –	4½–5	4½–5	4½–5	—	4½–	4½–5	5½–6	23
30	2 – 3	2¾	2½–	– –	4 –	4 –	4½–5	4½–5	4½–5	—	4½–	4½–5	5½–6	30
September 6	3 –4½	3⅝	3½–	– –	5 –	5 –	5 –	4½–5	4½–5	—	5 –	5 –5½	6 –	September 6
13	2 – 4	3	4 –6	5 –	5 –	5 –6	5 –	5½–5	5½– 5	5½–	5 –	5 –5½	6 –	13
20	1½–6	4	4 –	– –	5 –	5 –	5 –	5 –	5 –	—	5 –	5 –5½	5½–6	20
27	2½–4½	3⅜	3 –	4 –	4½–5	4½–5	4¾– 5	4½–5	4½–5	—	4¾–	5 –5½	5½–6	27
October 4	2½–4½	3⅜	3½–4	4 –	4½–5	4½–5	4¾– 5	4½–5	4½–5	—	4¾–	5 –5½	5½–6	October 4
11	3 – 4	3⅜	3½–	– –	4½–4¾	4½–4¾	4½–4¾	4½–4¾	4½–4¾	—	4½–4¾	4¾–5	5 –5½	11
18	3 – 4	3⅜	3½–	– –	4 –	4 –	4 –	4 –	4 –	—	4½–4¾	4¾–5	5 –5½	18
25	3 – 4	3¼	3 –	– –	4¾–5	4¾–5	4¾–5	4¾–5	4¾–5	—	4½–4¾	4½–5	5 –5½	25
November 1	2½–3½	3⅛	3½–	– –	4½–	4½–	4½–	4½–	4½–	—	4½–4¾	4½–5	5 –5½	November 1
8	3½–4	3¾	3½–	– –	4½–	4½–	4½–	4½–	4½–	—	4½–5	4¾–5	5 –5½	8
15	3 – 5	4½	4½–5	– –	4½–5	4½–5	4½–5	4½ 5	4½–5	—	4½–4¾	4¾–5	5½–6	15
22	3 – 5	4½	4¾–5	– –	5 –	5 –	5 –	5 –	4½–5	—	4½–5	4¾–5	5½–6	22
29	3½–4½	4	– –	– –	4½–	4½–	4½–	4½–	4½–	—	4½–5	4¾–5	5 –5½	29
December 6	3½–6	4½	4½–	– –	4 –	4 –	4 –	4½–4¾	4½–4¾	—	4½–5	4¾–5	5 –5½	December 6
13	3 –12	8	6 –	6 –	6 –	6 –	5 –5½	5 –5½	5 –5½	—	5 –	5 –5½	5½–6	13
20	2½–10	6	5 – 10	6 –	5½–	5½–	5½–5	5 –5½	5 –5½	—	5 –	5 –5½	5½–6	20
27	2½ 9	*	5 – 7	6 –	6 –	5 –5½	5 –	5 –	5 –	—	5 –	5 –5½	5½–6	27

* These are nominal rates, commercial paper was practically unsalable.

NEW YORK CITY BANKS IN 1904.

To indicate the bank movements at this centre we furnish below a summary of the returns of the New York Clearing House institutions for each week of the past year. We omit in all the columns the last two figures. The Clearing House returns, as is known, always give the averages for the week, not the results at the end of the week.

NEW YORK CLEARING HOUSE BANKS STATEMENT—(000s OMITTED.)

1904. Week Ended	Loans.	Deposits.	Specie.	Legal tenders.	Res've to de-posits.	Surplus reserve.†
Jan.–	$	$	$	$	Per Ct.	$
2——	908,570.5	886,178 9	160,675.8	70,410.8	26·07	9,541.8
9——	915,992.2	905,713.3	166,401.9	74,713.4	27·61	14,686.9
16——	934,395.6	941,268.6	181,679.1	76,819.8	27·45	23,181.7
23——	965,064.9	986,303.3	195,207.9	77,440.6	27·64	26,072.6
30——	994,552.1	1,023,943.8	205,477.5	75,637.5	27·44	25,129.0
Feb.–						
6——	988,850.8	1,027,156.5	205,366.9	72,665.0	27·12	21,842.7
13——	992,969.9	1,026,375.2	205,647.5	71,321.1	26·96	20,379.4
20——	994,438.8	1,028,025.6	213,606.7	70,906.3	27·66	27,506.6
27——	990,209.1	1,027,920.4	217,251.7	71,778.6	28·12	32,150.2
Mch.—						
5——	999,318.4	1,040,539.8	219,192.4	70,899.4	27·87	29,943.3
12——	997,399.0	1,037,283.9	219,133.1	70,415.9	27·97	30,397.3
19——	988,918.8	1,037,013.7	217,239.6	69,324.4	27·62	27,310.5
26——	1,007,863.7	1,048,666.5	217,727.1	71,908.9	27·61	27,468.8
April—						
2——	1,022,707.1	1,0 9,369.4	223,390.1	71,707.3	27·58	27,755.0
9——	1,038,533.0	1,065,511.8	223,101.4	71,193.2	27·10	22,916.4
16——	1,043,254.1	1,097,113.4	223,247.5	72,378.2	27·17	22,966.1
23——	1,046 390.3	1,100,374.4	236 157.5	75,389.8	28·07	34,203.7
30——	1,049,636.8	1,114,367.8	235,196.5	76,539.7	27·96	
May—						33,114.2
7——	1,071,030.0	1,131,712.8	230,610.9	75,041.5	27·00	22,724.2
14——	1,078,293.6	1,124,615.4	230,134.5	77,676.4	27·62	24,827.2
21——	1,056,553.5	1,110,566.1	210,002.8	78,143.0	26·18	13,004.2
28——	1,040,483.4	1,098,953.5	223,275.4	81,155.3	27·69	29,692.3
June—						
4——	1,036,565.2	1,099,798.8	226,673.4	79,837.2	27·88	31,760.8
11——	1,042,093.3	1,100,231.5	229,442.5	81,227.7	28·03	35,562.4
18——	1,049,689.5	1,122,012.5	236,366.3	83,006.7	28·45	39,600.8
25——	1,06,813.2	1,143,314.1	240,368.3	83,912.9	28·35	38,452.6
July—						
2——	1,075,031.5	1,152,988.8	239,371.8	84,980.7	28·13	36,105.3
9——	1,077,291.8	1,158,150.3	243,093.2	82,461.4	28·11	36,017.7
16——	1,087,9 7.7	1,175,1 ..	250,522.3	84,133.5	28·27	39,997.8
23——	1,099,849.2	1,201 443.2	265,955.4	85,015.0	29·20	50,609.6
30——	1,097,338.1	1,204,965.6	271,182.9	86,048.1	29·64	55,989.6
Aug.—						
6——	1,085,476.9	1,204,213.4	273,168.2	84,194.0	29·67	56,308.8
13——	1,096,491.4	1,207,138.5	274,347.6	84,790.9	29·77	57,481.7
20——	1,099,174.4	1,209,570.5	279,179.7	81,826.0	29·84	58,613.0
27——	1,099,057.2	1,207,302.8	277,578.9	81,622.2	29·75	57,375.4
Sept.—						
3——	1,117,242.6	1,217,084.0	271,264.9	80,509.5	28·89	47,503.4
10——	1,130,486.2	1,221,709.4	267,369.6	7 ,503.0	28·14	38,438.2
17——	1,140,958.8	1,234,620.2	271,383.2	77,239.0	27·99	39,393.4
24——	1,138,504.8	1,214,083.1	251,967.5	77,804.3	27·15	26,251.0
Oct.—						
1——	1,143,033.9	1,2 2,797.1	244,367.1	78,745.6	26·63	19,913.4
8——	1,145,9 9.2	1,205,276.0	237,703.5	76,452.4	26·04	12,63 .9
15——	1,14 ,014.4	1,1 -3,377.2	237,774.0	75,522.3	26·33	15,997.8
22——	1,137,930.4	1,199,796.7	240,215.5	77,587.6	26 48	17,853.9
29——	1,142,286.6	1,204,434.2	238,360.2	79,542.0	26·39	16,793.6
Nov.—						
5——	1,139,879.5	1,196,159.4	231,299.8	77,850.7	25·84	10,112.4
12——	1,125,089.9	1,176,945.9	227,947.6	75,975.5	25·75	8,894.3
19——	1,112,710.7	1,159,877.6	223,91 .4	75,640.7	25 82	9,589.7
26——	1,102,420.9	1,144,212.5	217,957.8	76,476.7	25·72	8,381.3
Dec.—						
3——	1,090,607.9	1,127,878.1	212,561.1	77,947.5	25·75	8,539.0
10——	1,082,089.4	1,118,040.9	211,965.1	76,910.1	25·82	9,365.2
17——	1,090,057.7	1,096,177.5	204,922.3	77,232.0	25·32	14,544.8
24——	1,057,430.2	1,094,115.5	210,405.5	78,370.6	26·39	15,747.2
31——	1,068, 01.2	1,104,049.1	208,554.8	81,120.9	26·23	13,683.1

† This is the surplus in excess of 25 per cent against the deposits. Government deposits being included in the totals the same as in the past.

In the following tables we show the maximum and minimum deposits and the maximum and minimum of surplus reserve for each of the last twelve years.

MAXIMUM AND MINIMUM DEPOSITS OF NEW YORK CITY BANKS.

	Maximum.	*Minimum.*
1893	$506,437,300 Dec. 30	$370,302,400 Aug. 19
1894	595,104,900 Nov. 3	518,524,600 Jan. 6
1895	627,220,600 Oct. 26	506,922,300 Apr. 27
1896	525,837,200 Dec. 26	438,437,600 Nov. 7
1897	675,189,200 Dec. 11	530,785,000 Jan. 2
1898	823,033,200 Dec. 31	658,502,300 Apr. 30
1899	914,810,300 Mar. 4	736,836,900 Nov. 18
1900	907,344,900 Sept. 15	748,953,100 Jan. 6
1901	1,019,743,100 Dec. 28	1,010,100,100 Mar. 9
1902	1,019,474,200 Feb. 21	863,125,800 Oct. 18
1903	1,130,486,200 Sept. 12	1,1 2,797,100 Nov. 28
1904	1,224,206,600 Sept. 17	886,178,900 Jan. 2

MAXIMUM AND MINIMUM SURPLUS RESERVE FOR TWELVE YEARS.

	Maximum.	*Minimum.*
1893	80,815,150 Dec. 30	def.$16,545375 Aug. 12
1894	111,623,000 Feb. 3	35,900,450 Dec. 24
1895	45,889,450 Jan. 26	13,413,450 Mar. 30
1896	40,182,425 Feb. 8	8,228,550 Sept. 7
1897	59,148,250 Jan. 30	11,5 3,450 Dec. 24
1898	62,206,250 June 20	4,940,400 Sept. 17
1899	43,933,725 May 27	def. 2,788,950 Nov. 11
1900	30,871,975 Feb. 3	2,686,425 Mar. 17
1901	30,799,450 Jan. 26	5,211,525 July 6
1902	26,026,350 May 10	1 def. 1,643,050 Sept. 20
1903	27,880,775 Jan. 31	666,975 Mar. 7
1904	58,613,075 Aug. 20	8,381,375 Nov. 26

We add the following tables, the one showing the condition of each bank at the beginning of the year and the other the condition at the end of the year.

CONDITION OF NEW YORK CITY BANKS BEGINNING OF 1904.

January 2, 1904. 000s omitted.	*Capital.*	*Surplus.*	*Loans.*	*Specie.*	*Legals.*	*Deposits*	*Re-s've.*
	$	$	$	$	$	$	*P.C.*
Bk. of N. Y.	2,000,0	2,524.0	15,526.0	1,989.0	1,650.0	13,846.0	25·9
Manhat. Co.	2,050,0	2,505.9	19,424.0	3,702.9	2,258.0	21,957.0	27·5
Merchants'	2,000,0	1,401.0	14,147.0	3,053.7	1,350.0	12,383.2	26·9
Mechics' & Mers.	2,000,0	2,797.9	11,589.0	2,641.0	1,700.0	12,578.0	34·5
America	1,500,0	3,588.7	18,443.3	3,038.5	2,102.0	19,339.1	26·6
Phenix	1,000,0	1,3 .3	7,746.3	1,477.0	390.4	6,362.2	29·2
City	25,000,0	16,871.6	136,638.3	24,237.9	7,893.3	123,231.5	26·0
Chemical	300,0	7,684.0	19,447.0	4,007.0	1,790.0	22,666.0	26·2
Merch. Ex.	600,0	363.6	5,079.7	811.7	593.9	5,384.8	26·0
Gallatin	1,000,0	2,197.7	13,131.7	650.0	1,300.4	14,490.4	12·5
But. & Drov	300,0	123.7	1,874.0	540.5	53.2	2,482.4	23·9
Mech.&Tra.	700,0	381.3	4,327.0	668.0	472.0	4,590.0	23·3
Greenwich	600,0	230.0	3,170.2	538.1	132.6	3,133.4	22·8
Leath.Mfrs.	600,0	541.1	5,927.3	2,886.0	429.6	7,978.0	41·1
Amer. Exch.	5,000,0	3,837.3	28,779.0	4,329.0	1,139.0	21,543.0	26·6
Commerce	25,000,0	11,132.8	128,067.3	20,791.3	7,243.9	108,558.5	25·8
Mercantile	3,000,0	4,558.2	32,217.7	3,733.2	1,141.7	31,160.4	15·4
Pacific	422.7	907.8	2,991.1	373.5	476.2	3,815.5	22·2
Chatham	450,0	1,080.0	5,821.2	597.5	890.8	5,725.3	26·6
People's	200,0	397.0	2,2 .0	183.0	345.0	2,2 .0	23·6
N. America	2,000,0	2,056.4	13,961.8	1,267.0	1,718.7	12,092.2	24·2
Hanover	3,000,0	6,523.5	40,045.2	5,845.2	5,153.0	52,506.7	26·6
Irving	1,000,0	1,065.5	6,761.0	693.4	491.2	4,880.0	24·5
Citizens'	1,550,0	680.4	11,196.5	1,350.9	1,471.7	12,880.2	23·4
Nassau	500,0	316.5	2,619.9	234.0	314.8	2,942.5	18·6
Mar.& Fult.	1,000,0	1,274.5	6,417.1	1,08.7	572.5	6,404.2	25·9
Shoe & Lea.	1,000,0	327.9	4,2 .0	1,1 .0	1,189.8	6,2 .0	37·0
Corn Exch	2,000,0	3,361.0	24,670.0	3,342.0	3,760.0	29,286.0	24·2
Oriental	750,0	1,050.6	6,7 ..	1,1 ..	1,0 ..	6,7 ..	32·9
Imp. & Trad	1,500,0	6,669.9	22,945.0	3,462.0	1,260.0	19,786.0	24·3
Park	2,000,0	6,327.0	54,736.3	13,720.0	4,488.0	61,4 .0	28·6
East River	250,0	145.7	1,156.4	167.4	217.8	1,343.8	28·8
Fourth	3,000,0	2,984.7	17,296.4	1,242.7	2,352.0	18,316.2	24·5
Second	1,000,0	690.3	8,729.1	1,349.0	841.0	10,042.0	26·3
Second	300,0	1,356.4	9,118.0	1,118.0	1,429.0	8,973.0	25·6
First	10,000,0	13,691.0	80,104.2	13,203.2	3,492.8	64,615.7	23·4
N. Y. Nat. Ex.	1,000,0	884.0	6,769.3	1,202.8	546.8	6,047.2	28·8
Bowery	250,0	774.7	4,2 .0	1,0 .0	242.0	4,1 .0	19·0
N. Y. Co	200,0	664.1	4,215.9	789.0	394.5	4,929.0	24·9
German Am	750,0	1,113.1	7,2 .0	949.2	1,0 .0	3,538.8	25·8
Chase	1,000,0	3,880.8	37,665.7	6,660.7	1,909.5	43,446.6	25·8
Fifth Ave	100,0	1,714.1	8,605.2	2,071.9	1,258.7	9,231.9	25·2
German Ex	200,0	668.2	3,2 .0	1,0 .0	1,0 .0	3,2 .0	25·0
Germania	200,0	372.2	2,9 .3	424.9	520.3	4,722.2	20·0
Lincoln	300,0	1,2 .3	3,0 .0	1,0 .0	1,0 .0	4,6 .1	24·7
Garfield	1,000,0	1,312.3	6,894.3	1,430.0	351.6	6,702.1	26·2
Fifth	250,0	384.3	3,2 .0	1,0 .0	1,0 .0	2,489.0	28·3
Bk. of Met.	1,000,0	1,367.0	7,603.4	1,491.6	700.1	8,810.0	24·8
West Side	200,0	538.6	3,255.0	672.0	306.0	3,535.0	28·8
Seaboard	500,0	1,364.2	13,054.0	2,200.0	1,460.0	15,408.0	27·6
1st N. Bklyn	300,0	574.7	4,2 .6	580.0	590.0	4,424.0	26·4
Liberty	1,000,0	1,0 ..	8,2 ..	1,2 ..	1,0 ..	8,4 .0	30·0
N. Y. Pr. Ex	1,000,0	492.9	4,336.0	723.5	335.4	4,226.2	25·0
New Amst.	200,0	581.9	3,214.4	774.1	533.2	5,337.0	23·6
Astor	350,0	540.2	5,053.0	930.0	213.0	5,132.0	22·2
Total	115,572,7	132,545,9	908,570,5	160,675,8	70,410,8	886178,9	26·0

† Total United States deposits included $36,767,400.

CONDITION OF NEW YORK CITY BANKS END OF YEAR.

Dec. 31, 1904. 000s omitted.	*Capital.*	*Surplus.*	*Loans.*	*Specie.*	*Legals.*	*Deposits*	*Re-s've.*
	$	$	$	$	$	$	*P.C.*
Bk. of N. Y.	2,000,0	2,600,5	18,595,0	2,789,0	1,624,0	17,515,0	25·1
Manhat. Co.	2,050,0	2,471,0	20,2 .,0	3,2 .,0	2,0 .,0	24,2 .,0	26·0
Merchants'	2,000,0	1,4 .9	13,4 .1,7	2,882,0	1,354,0	16,476,0	25·7
Mechanics'	3,000,0	3,366,8	13,457,0	3,803,0	2,511,0	22,589,0	27·6
Am. Exch.	5,000,0	3,641,2	32,4 .,0	5,1 .,0	1,2 .,0	25,2 .,0	26·4
Phoenix	1,000,0	561,1	3,330,0	570,0	230,0	3,851,0	28·0
City	25,000,0	17,068,0	141,7 .,0	38,1 .,0	8,3 .,7	170,1 .,3	26·6
Chemical	300,0	7,7 .,6	27,0 .,3	5,6 .,6	1,8 .,0	26,9 .,6	27·3
Merch. Ex.	600,0	3 .,7	6,0 .,0	1,0 .,0	5 .,0	6,5 .,0	25·6
Gallatin	1,000,0	2,2 .,0	8,9 .,3	1,1 .,5	5 .,6	6,6 .,5	25·6
But. & Drov	300,0	1,7 .,6	1,9 .,2	6 .,4	1,0 .,2	2,7 .,9	26·4
Mech.&Tra.	700,0	3 .,4	4,7 .,0	1,0 .,0	6 .,2	5,1 .,0	27·6
Greenwich	600,0	5 .,7	3,0 .,2	5 .,7	3 .,8	3,2 .,8	30·5
Leath. Mfrs.	600,0	4,1 .,0	5,4 .,7	1,0 .,2	4 .,3	6,2 .,3	25·6
Commerce	25,000,0	11,6 .,4	147,4 .,3	20,8 .,4	12,9 .,4	132,2 .,1	25·6
Mercantile	3,000,0	4,4 .,2	33,0 .,6	4,1 .,4	1,2 .,0	32,7 .,0	17·7
Pacific	422,7	6 .,7	3,2 .,2	4 .,8	4 .,1	4,1 .,3	22·6
Chatham	450,0	1,0 .,1	5,9 .,4	1,1 .,4	6 .,2	6,7 .,1	26·4
People's	200,0	4 .,0	2,0 .,4	5 .,7	2 .,5	2,7 .,1	29·2
N. America	2,000,0	2,0 .,3	16,3 .,1	1,7 .,2	2,0 .,1	15,2 .,6	24·7
Hanover	3,000,0	6,7 .,4	49,5 .,0	11,0 .,0	3,2 .,0	59,0 .,3	25·5
Irving	1,000,0	1,0 .,1	6,8 .,1	1,0 .,1	4 .,8	6,2 .,4	24·4
Citizens'	2,5 .,0	1,0 .,0	16,0 .,0	2,1 .,0	1,1 .,0	18,2 .,0	26·6
Nassau	500,0	3 .,1	2,8 .,7	4 .,3	4 .,8	3,5 .,0	24·4
Mar. & Fult.	1,000,0	1,3 .,5	6,9 .,2	1,1 .,1	6 .,7	7,1 .,8	25·6
Shoe & Lthr.	1,000,0	3 .,0	7,1 .,1	2,0 .,3	3 .,5	8,7 .,2	37·8
Corn Exch.	2,000,0	3,2 .,8	27,8 .,4	4,8 .,9	3,7 .,5	34,1 .,2	25·1
Oriental	7 .,0	1,0 .,2	7,1 .,3	1,1 .,4	1,0 .,1	7,7 .,8	28·8
Imp. & Trad	1,5 .,0	6,7 .,3	24,9 .,0	3,2 .,4	1,4 .,1	21,7 .,5	24·5
Park	2,0 .,0	7,0 .,4	58,2 .,0	13,2 .,0	5,0 .,0	72,4 .,0	25·3
East River	2 .,0	1 .,4	1,1 .,6	3 .,0	1 .,6	1,5 .,4	33·9
Fourth	3,0 .,0	2,9 .,0	18,3 .,0	1,3 .,0	2,3 .,0	18,4 .,0	24·5
Second	1,0 .,0	1,4 .,6	8,7 .,5	1,1 .,4	1,8 .,5	10,1 .,9	29·0
First	10,0 .,0	14,3 .,6	99,1 .,2	19,3 .,4	2,3 .,3	92,8 .,7	23·1
N. Y. Nat. Ex.	1,0 .,0	8 .,4	8,0 .,4	1,4 .,0	7 .,2	8,1 .,0	25·3
Bowery	2 .,0	7 .,2	3,2 .,7	4 .,0	9 .,4	3,7 .,0	26·9
N. Y. Co.	2 .,0	6 .,4	4,1 .,0	1,0 .,8	4 .,2	4,8 .,0	25·6
German Am	7 .,0	5 .,7	4,0 .,1	7 .,4	2 .,1	4,0 .,4	22·9
Chase	1,0 .,0	4,1 .,0	45,6 .,9	11,2 .,7	2,4 .,1	54,6 .,0	25·6
Fifth Ave.	1,0 .,0	1,7 .,4	9,4 .,1	2,3 .,3	1,2 .,3	10,3 .,6	25·2
German Ex.	2 .,0	6 .,7	3,2 .,0	7 .,0	1,0 .,0	4,0 .,7	25·6
Germania	2 .,0	3 .,9	2,7 .,4	4 .,4	5 .,8	5,5 .,0	23·9
Lincoln	3 .,0	1,3 .,5	13,2 .,8	1,3 .,2	1,6 .,5	14,4 .,0	24·5
Garfield	1,0 .,0	1,3 .,6	7,2 .,8	1,4 .,9	3 .,1	7,2 .,9	25·2
Fifth	2 .,0	3 .,6	2,6 .,3	5 .,4	1,6 .,6	2,7 .,5	24·6
Bk. of Met.	1,0 .,0	1,4 .,0	7,8 .,4	1,4 .,9	6 .,0	8,1 .,0	25·4
West Side	2 .,0	5 .,3	3,2 .,8	5 .,9	3 .,2	3,5 .,0	25·6
Seaboard	5 .,0	1,3 .,4	13,0 .,4	2,0 .,0	1,4 .,0	15,4 .,0	27·6
1st N. Bklyn	3 .,0	5 .,9	4,0 .,9	6 .,0	6 .,1	4,3 .,2	29·4
Liberty	1,0 .,0	1,0 .,4	11,1 .,4	2,2 .,0	1,4 .,0	12,7 .,0	29·4
N. Y. Pr. Ex	1,0 .,0	4 .,1	4,3 .,1	9 .,3	4 .,4 .3	5,0 .,6	24·9
New Amst.	5 .,0	5 .,1	5,7 .,5	1,6 .,8	2 .,1	7,0 .,7	28·6
Astor	3 .,0	5 .,2	5,1 .,0	9 .,0	2 .,3	5,1 .,2	25·6
Total	115,9 .,7	135,4 .,5	1066 .,2	208,5 .,8	81,1 .,9	1104 .,1	26·2

† Total United States deposits included, $23,0 .,200.

CROP AND OTHER PRODUCTIONS.

CEREALS, IRON AND COAL PRODUCT.

THE CROPS OF 1904.

From an agricultural standpoint 1904 was an unusually satisfactory year. With the exception of wheat, the yield of all the principal crops was above the average. Even in the case of wheat the shortage is much smaller than at one time was feared would be the case. It was claimed the production of winter and spring wheat combined could not in any event exceed 500 million bushels. The Agricultural Department makes the crop 552,399,517 bushels.

Besides, as far as farming interests are concerned, there was ample compensation for the shortage in yield in the exceptionally high price for the grain. All through 1904—even before it became certain that the outturn would be so considerably reduced—the price of wheat ruled at high figures; and during the closing months of the year not only were these high-price records maintained, but further advances were established. This situation is accordingly reflected in the price averages reported by the Agricultural Bureau, the average of farm values for the whole country, taking States near and States remote, being no less than 92·4 cents per bushel. In many of the States farm values are above a dollar a bushel. The general average at 92·4 cents compares with only 69·5 cents in 1903, 63·0 cents in 1902, 62·4 cents in 1901, 61·9 cents in 1900 and 58·4 cents in 1899.

The advantage of a better price also extends to some of the other crops, though not to the same extent. For instance, the average for corn is 44·1 cents, against 42·5 in 1903, 40·3 in 1902, 35·7 in 1900 and 30·3 cents in 1899. We omit reference to the figure for 1901, because that was the year of the great crop failure, and the price for that year, therefore, has no utility for purposes of comparison. The general situation as to grain prices the last six years is set out in the following:

AVERAGE PRICES RECEIVED BY FARMERS AND PLANTERS.

	1904.	1903.	1902.	1901.	1900.	1899.
	Cents.	Cents.	Cents.	Cents.	Cents.	Cents.
Wheat, per bushel...	92·4	69·5	63·0	62·4	61·9	58·4
Rye, per bushel.....	68·8	54·5	51·4	55·7	51·2	51·0
Oats, per bushel....	31·3	34·1	30·7	39·9	25·8	24·9
Barley, per bushel..	42·0	45·6	45·9	45·2	40·8	40·3
Corn, per bushel....	44·1	42·5	40·3	60·5	35·7	30·3

In addition to the better price for corn the aggregate yield of that crop is larger. The Bureau's final estimate places the corn crop for 1904 at 2,467 million bushels, comparing with 2,244 millions for 1903, 2,523 millions for 1902 and 1,522 millions for 1901, this last having been the year of great crop failure. The oats crop also runs considerably in excess of that of last year, being reported at 894 million bushels, against 784 millions bushels. In 1902 the yield of this cereal was given as 987 million bushels. A general survey of the production of those leading cereals, corn, wheat, oats, barley and rye, is furnished in the following.

CROPS OF WHEAT, CORN, OATS, BARLEY AND RYE.

Total Production.	1904.	1903.	1902.	*1901.	1900.
	Bushels.	*Bushels.*	*Bushels.*	*Bushels.*	*Bushels.*
Corn	2,467,450,934	2,244,176,923	2,523,648,819	1,523,519,501	2,105,102,516
Wheat.....	552,399,517	637,821,535	670,063,308	748,460,216	522,229,505
Oats.....	894,595,552	784,094,199	987,542,712	738,506,724	809,125,989
Barley.....	139,748,264	131,881,391	154,954,029	109,932,294	56,995,333
Rye.....	27,334,509	29,053,415	32,380,662	29,344,880	22,995,227
Total.....	4,081,529,276	3,827,317,763	4,350,118,547	3,157,063,587	3,516,379,570

* These are the revised figures of the Agricultural Department, issued after the Census declared the results for 1899, showing much larger totals than those of the Department before revision the Department's figures for 1901 were much lower. No changes made in previous years.

From the foregoing we see that the aggregate of the five crops for 1904 is 4,081 million bushels, as against 3,827 million bushels for 1903, 4,350 million bushels for 1902 and 3,157 million bushels for the year of crop disaster, 1901. This is the showing notwithstanding the shrinkage in the wheat yield.

In addition to the abundance of the cereal yield, the country has been blessed with a cotton crop of unparalleled magnitude. In this case, however, price is only about one-half what it was twelve months before; middling uplands in New York December 30 1904 having been quoted at 6·95 cents, against 13·50 cents Dec. 31 1903. In the subjoined statement the comparison for the leading crops is carried back over the last 25 years. The cotton figures are our own compilation; the wheat, corn and oats figures are those of the Agricultural Department, though for the Census years we also show the Census totals.

CROPS OF WHEAT, CORN, OATS AND COTTON SINCE 1879.

Year.	*Wheat.*	*Corn.*	*Oats.*	*Cotton.†*
	Bush.	*Bush.*	*Bush.*	*Bales.*
1880.....	498,549,868	1,717,434,543	417,985,380	6,589,329
1881.....	383,280,090	1,194,916,000	418,481,000	5,435,845
1882.....	504,185,470	1,617,025,100	488,350,010	6,992,234
1883.....	421,086,160	1,551,066,895	571,302,400	5,714,052
1884.....	512,765,100	1,795,528,000	629,823,000	5,669,021
1885.....	357,112,000	1,936,176,000	629,409,000	6,550,215
1886.....	457,218,000	1,665,441,000	624,134,000	6,513,623
1887.....	456,329,000	1,456,161,000	659,615,000	7,017,707
1888.....	415,868,000	1,987,790,000	701,725,000	6,935,082
1889.....	490,560,000	2,112,892,000	751,515,000	7,313,720
1889 (Cens.)	468,272,968	2,112,227,547	1,09,250,666	
1890.....	399,262,000	1,489,970,000	523,621,000	8,655,618
1891.....	611,780,000	1,960,154,000	738,394,000	9,035,708
1892.....	515,949,000	1,628,464,000	661,035,000	6,717,147
1893.....	396,131,725	1,619,496,131	638,854,850	7,527,212
1894.....	460,267,416	1,212,770,052	662,498,928	9,892,761
1895.....	467,102,947	2,151,138,580	824,443,537	7,162,476
1896.....	427,684,347	2,283,875,185	707,346,404	8,711,511
1897.....	530,149,168	1,902,967,933	698,787,000	11,180,966
1898.....	675,148,705	1,924,184,680	730,905,643	11,235,383
1899.....	547,303,846	2,078,142,933	796,177,713	9,439,559
1899 (Cens.)	658,534,252	2,666,440,279	943,389,375	
1900.....	522,229,505	2,105,102,516	809,125,989	10,425,141
1901.....	748,460,216	1,523,519,501	738,506,724	10,701,453
1902.....	670,063,308	2,523,648,819	987,542,712	10,758,326
1903.....	637,821,535	2,244,176,923	784,094,199	10,123,626
1904.....	552,399,517	2,467,450,934	894,595,552	13,750,000

* These are the revised grain figures of the Agricultural Department issued after the Census reported its results for 1899, showing much larger totals than those of the Department.
† These are our own figures. ‡ Estimated.

As much interest also attaches to the crop yield in the different States, we show below the production in that way for the last five years in the case of corn, wheat and oats. As the 1904 wheat crop suffered disaster in both the winter-wheat and the spring-wheat districts—an unusual conjunction—the wheat figures of yield reflect a pretty general falling off through the whole range of States.

WHEAT CROP FOR FIVE YEARS.

Wheat	*Production,* 1904.	*Production,* 1903.	*Production,* 1902.	*Production.* 1901.	*Production,* 1900.
	Bushels.	*Bushels.*	*Bushels.*	*Bushels.*	*Bushels.*
Ohio.....	17,563,478	23,303,515	26,233,279	23,531,551	8,522,578
Indiana.....	12,525,993	20,000,000	25,494,494	21,232,200	6,411,702
Minnesota.....	68,344,256	70,052,597	79,756,404	80,106,237	51,509,232
Kansas.....	65,019,471	97,249,567	45,527,495	99,079,364	53,468,655
California.....	17,474,864	20,938,102	22,374,201	34,743,111	28,583,628
Illinois.....	21,242,491	16,571,940	32,051,932	30,052,039	17,982,068
North Dakota.....	53,892,193	55,240,540	62,872,241	59,310,669	15,176,215
South Dakota.....	31,556,764	47,252,994	43,973,033	51,665,207	20,119,884
Missouri.....	27,163,141	23,194,414	24,466,444	31,137,097	19,346,719
Michigan.....	6,973,005	16,524,883	18,993,218	13,703,939	9,271,764
Pennsylvania.....	21,557,981	26,038,444	24,628,171	28,660,797	20,351,334
Oregon.....	14,057,163	13,438,527	15,512,460	17,186,960	16,186,018
Wisconsin.....	7,483,563	8,385,330	9,855,694	7,276,874	13,166,899
Nebraska	31,453,943	42,157,580	52,726,451	42,000,885	24,801,900
Washington.....	32,140,603	19,986,345	28,872,187	34,513,988	25,206,651
Iowa.....	11,256,320	12,531,304	14,869,245	21,148,101	21,798,323
Total.....	440,266,680	500,423,706	575,345,459	616,325,338	378,245,294
All others.....	112,191,425	138,398,229	94,820,55	132,134,960	143,984,221
Total United States*..	552,399,517	637,821,535	670,063,308	748,460,216	522,229,505

* Of which 332,935,346 bushels winter wheat and 219,464,171 bushels spring wheat in 1904, against 399,857,350 bushels winter wheat and 237,964,585 bushels spring wheat in 1903.

In the case of corn, it is noticeable that while the production for the country as a whole is 233 million bushels heavier than it was in 1903, Kansas and Missouri record large shrinkages in yield, the crop of Kansas being only 134 million bushels against 171 millions in 1903 and 222 millions in 1902, and the crop of Missouri 151 millions against 202 and 264 millions respectively.

CORN CROP FOR FIVE YEARS.

Corn.	Production. 1904.	Production. 1903.	Production. 1902.	Production. 1901.	Production. 1900.
	Bushels.	Bushels.	Bushels.	Bushels.	Bushels.
Iowa	303,039,326	229,218,220	297,686,016	230,954,256	305,589,948
Illinois	344,133,680	274,091,471	373,136,416	198,085,713	294,176,226
Kansas	134,600,669	171,387,014	222,305,621	61,506,034	163,870,620
Missouri	151,522,643	202,539,584	264,232,605	66,436,376	180,710,404
Nebraska	260,942,383	172,379,522	252,520,179	109,141,549	210,480,004
Indiana	143,396,85	143,560,889	171,822,143	97,753,641	153,300,800
Ohio	99,623,556	88,095,797	121,606,513	80,313,502	108,390,188
Texas	136,702,696	140,756,733	44,867,415	60,050,996	81,962,910
Tennessee	80,850,025	75,283,778	73,081,329	45,126,588	56,997,850
Kentucky	99,315,256	88,545,426	99,093,277	48,275,178	86,722,324
Pennsylvania	48,885,748	45,447,633	58,668,426	51,063,330	32,707,900
Arkansas	48,328,614	48,312,863	50,655,042	18,702,122	45,225,947
Wisconsin	48,133,613	44,639,000	48,416,849	40,081,159	49,547,240
Michigan	36,599,448	34,112,226	41,532,550	45,536,550	39,475,324
Minnesota	41,909,033	40,726,870	33,886,584	35,797,466	31,734,708
Total	1,969,469,130	1,791,377,327	2,188,423,776	1,179,257,778	1,791,530,529
All others	505,011,501	453,472,999	397,235,336	343,282,163	313,571,087
Total U. S.	2,474,480,631	2,244,850,326	2,585,659,112	1,522,539,941	2,105,101,616

OATS CROP FOR FIVE YEARS.

Oats.	Production. 1904.	Production. 1903.	Production. 1902.	Production. 1901.	Production. 1900.
	Bushels.	Bushels.	Bushels.	Bushels.	Bushels.
Illinois	117,341,922	98,525,762	153,460,423	112,581,903	132,642,284
Iowa	128,233,392	84,139,944	124,788,331	132,504,564	120,576,136
Minnesota	85,178,053	68,509,174	82,259,627	65,734,027	41,907,046
Wisconsin	86,784,510	70,698,946	96,087,810	66,047,881	61,971,552
Kansas	16,955,087	26,011,733	31,529,128	17,331,410	43,063,948
Ohio	45,133,613	44,639,000	48,416,849	40,081,159	49,547,240
Missouri	16,365,649	17,401,783	27,814,165	10,197,746	24,695,373
Pennsylvania	39,761,816	34,868,903	45,036,132	32,655,956	38,000,872
New York	42,470,143	44,584,812	52,982,550	38,949,587	44,539,974
Michigan	32,175,000	29,903,250	36,437,403	32,748,564	33,750,000
Nebraska	57,908,489	59,426,653	62,121,401	39,965,292	37,778,572
Indiana	42,852,723	39,457,705	46,586,655	29,933,023	44,866,035
North Dakota	31,013,360	21,845,000	36,437,403	33,076,546	6,000,000
South Dakota	27,886,353	27,267,194	24,106,864	19,554,463	12,633,976
Texas	23,683,320	29,475,613	20,857,361	13,662,377	28,275,232
Total	796,740,529	684,556,527	884,883,183	645,507,476	742,898,341
All others	97,555,026	99,527,672	108,806,891	91,001,886	86,827,768
Total U. S.	894,565,555	784,084,199	987,842,713	736,809,724	809,126,969

BARLEY CROP FOR FIVE YEARS.

Barley.	Product'n, 1904.	Product'n, 1903.	Product'n, 1902.	Product'n, 1901.	Product'n, 1900.
	Bushels.	Bushels.	Bushels.	Bushels.	Bushels.
California	28,091,999	30,878,242	29,751,124	28,334,410	14,856,170
Iowa	13,552,241	11,294,923	13,505,024	12,493,368	11,708,822
Minnesota	32,123,041	27,784,170	32,191,245	21,180,617	7,201,251
Wisconsin	14,941,290	13,393,975	16,508,630	13,419,256	6,259,179
No. Dakota	17,518,974	12,468,384	15,861,557	7,258,334	1,928,840
New York	2,614,954	2,915,746	3,230,219	1,683,806	2,721,924
Kansas	3,238,488	4,337,845	2,223,024	2,187,252	4,186,802
So. Dakota	9,787,344	11,656,434	9,327,756	6,522,556	1,543,571
Washington	5,324,193	6,158,257	6,121,278	5,303,115	1,386,267
Nebraska	1,878,407	1,704,262	2,033,256	1,188,868	587,382
Michigan	868,082	945,529	1,106,277	915,680	904,866
Oregon	1,753,111	2,048,473	1,988,136	1,848,234	805,928
Ohio	786,472	686,977	1,024,067	766,422	622,564
Vermont	427,019	393,383	334,764	372,277	500,811
Idaho	1,707,310	1,440,706	1,748,945	1,378,900	399,012
Total	135122614	127156349	120497201	105896530	56,887,331
All others	4,626,340	4,705,042	4,456,822	4,036,394	2,038,502
Total U. S.	139748954	131861391	134954023	109932924	58,925,833

THE LATE YEAR'S IRON PRODUCTION.

The official statistics concerning the production of iron in the United States during the calendar year 1904, as compiled by Mr. James M. Swank for the American Iron & Steel Association, serve to emphasize the features disclosed in the returns of private investigators. It was a year which opened under decidedly unfavorable auspices, but which closed with the iron and steel trade in a state of great activity and buoyancy. Mr. Swank reports the make of iron for the last six months of 1904 at 8,323,595 tons, as against 8,173,438 tons for the first six months of the same year. But this comparatively small increase in output does not reflect the full extent of the change in conditions which took place.

The monthly statistics prepared by the "Iron Age" of this city (and which when combined make an aggregate that corresponds very closely with the official total, allowing for the fact that our contemporary's figures do not include the production of the charcoal furnaces) have shown that the production varied greatly during the different months of the year, but that in December the output reached 1,614,349 tons, or the largest of any month since May and June 1903, and comparing with only 846,605 tons in December 1903 and 921,231 in January 1904. There had been marked recovery in the early months of 1904, bringing an increase in output to 1,205,449 tons in February, to 1,447,065 tons in March and to 1,557,267 tons and 1,533,350, respectively, in April and May; but the improvement was not lasting. It was a false start and rested on a wrong basis. During this period the attempt was to maintain an artificial level of prices. As a consequence, in July the product was again down to 1,106,297 tons, and in August the amount was but little larger, or 1,167,672 tons. Then the mistake which had been made was recognized and in September quotations were marked down all around, one instance being the price of steel billets, which was then reduced from $23 a ton to $19 50 per ton. With this change in policy, enduring results were achieved, so that in less than two months thereafter (namely, on Nov. 15) it was found possible again to raise the price of billets to $21.

The revival in the iron and steel trades which formed such a conspicuous feature of affairs during the closing months of 1904 may be said to have had its origin in this reduction in prices in September; for the cut served at once to stimulate consumption and to promote confidence in the level of values and the state of the trade. Another circumstance operated to the same end. Consumption had been curtailed to a really striking extent. The full measure of this curtailment cannot be ascertained by consulting the 1904 figures of production alone. It is necessary to go further back. We accordingly present the following table, showing the iron product by half-yearly periods since the close of 1899.

PRODUCTION OF PIG IRON IN HALF-YEARLY PERIODS.

	Gross Tons.		Gross Tons.
1899—1st half	6,289,167	1902—1st half	8,806,574
2d half	7,331,536	2d half	9,012,733
1900—1st half	7,642,569	1903—1st half	9,707,367
2d half	6,146,273	2d half	8,201,885
1901—1st half	7,674,613	1904—1st half	8,173,438
2d half	8,203,741	2d half	8,323,595

It will be seen from the foregoing that our make of iron in the last half of 1904, notwithstanding the increase which then occurred, fell far below the maximum total for a six-months period which was reached in the first half of 1903 and amounted to 9,707,367 tons, and was also less by a considerable amount than the product of either the first or the second half of 1902.

For the full twelve months of 1904 the country's output of pig-iron was 16,497,033 tons, as against 18,009,252 tons in the calendar year 1903 and 17,821,307 tons in the calendar year 1902. This is a considerable reduction as compared with either one of the two years preceding, though the result is altered somewhat when allowance is made for the changes in stocks. These stocks in 1903, under the great depression in the trade which occurred the closing months, increased from 49,951 tons to 598,489 tons; in 1904, with the improvement in the trade, the stocks were again reduced from 598,489 tons to 446,442 tons. Mr. Swank's figures of stocks, it is proper to say, include all iron in the hands of manufacturers not intended for their own consumption and also all iron in the warrant yards.

Allowing for the changes in stocks, the consumption of home pig iron in 1904 was 16,649,080 tons against 17,460,714 in 1903, showing in this way a decrease of only 811,634 tons. On the other hand account should also be taken of the diminution in the imports of pig iron, which in 1903 and 1902 had been very large but in 1904 dropped back to small proportions. The final result, with all these items and factors taken into consideration, is shown in the following table.

PIG IRON PRODUCTION, STOCKS, IMPORTS, &C.

Tons of 2,240 P'nds.	1904.	1903.	1902.	1901.	1900.	1899.
Stock of pig Jan. 1.	568,439	49,951	72,647	446,020	68,309	415,333
Product'n dur'g yr.	16,497,033	18,009,263	17,821,307	15,278,354	13739242	13,620,703
Total supply.....	17,065,522	18,059,203	17,884,954	15,324,374	13807551	14,036,036
Stock end of year.	416,442	598,489	49,951	72,647	446,020	68,308
C'nsum.of home pig	16,649,080	17,460,714	17,845,003	15,250,727	13411531	13,967,727
Imports of pig.....	79,500	599,574	619,354	62,930	52,565	40,393
Total.....	16,728,580	18,060,288	18,464,357	15,313,657	13464096	14,008,120
Exports of pig.....	49,085	20,379	27,487	81,211	388,687	328,673
Domestic consump.	16,679,545	18,039,909	18,436,870	15,232,446	13177409	13,779,447

The above makes it evident that the domestic consumption of pig iron in 1904 was only 16,679,555 tons, against 18,039,909 tons in 1903 and 18,436,870 tons in 1902. But even this does not indicate the whole of the reduction which occurred in domestic consumption. In treating of the imports and exports of iron in the statement given, we have taken account only of the movement in iron alone. But pig iron by itself forms only a small part of the country's imports and exports of iron and steel. In 1902, and also in 1903 until the closing months, the situation was such that we imported iron and steel in very large amounts to supply the deficiency then existing in the home product to meet home requirement. In 1904, on the other hand, an exactly opposite state of things prevailed, the home product, notwithstanding the decrease in the same, being greatly in excess of the home demand, making it necessary to find a market abroad for the surplus. The contrast in these particulars is graphically revealed in the following table, in which we show the imports and exports of all kinds of iron and steel, including the pig metal.

IMPORTS AND EXPORTS OF ALL KINDS OF IRON AND STEEL.

	1904.	1903.	1902.	1901.	1900.	1899.
Imports.....	266,898	1,178,797	1,208,813	221,292	209,955	172,230
Exports.....	1,167,673	826,590	375,078	700,557	1,154,084	947,660
Excess of exports	901,275	.....	.....	479,265	944,329	769,469
Excess of imports	.....	352,207	831,735	.....	.....	.....

Thus in 1904 we exported 901,275 tons of iron and steel more than we imported, whereas in 1903 our imports exceeded our exports in the amount of 852,207 tons and in 1902 they exceeded the exports by 831,735 tons. Deducting, therefore, the 901,275 tons of net exports from the 16,649,080 tons consumption of home pig iron in 1904, and adding the 852,207 tons excess of imports to the consumption in 1903 and the 831,735 tons excess of imports to the home consumption in 1902, the comparison would stand—15,747,805 tons for 1904, against 18,312,921 tons for 1903 and 18,676,737 tons for 1902. The contraction is accordingly found to have been over 2½ million tons as compared with 1903 and nearly 3 million tons as compared with 1902.

It was this great curtailment of consumption that furnished the basis for the improvement in demand which developed when prices were reduced to the proper level. We need hardly say that the average of prices on all leading articles of iron and steel (excepting only steel rails, which were maintained at unchanged figures,) was much lower for 1904 than for 1903. In fact it was the lowest of all recent years. It is always useful to have these yearly averages, and accordingly we annex the following table, showing the yearly figures back to 1897.

AVERAGE YEARLY PRICES OF IRON AND STEEL, 1897 TO 1904.

Articles—	1904.	1903.	1902.	1901.	1900.	1899.	1898.	1897.
	$	$	$	$	$	$	$	$
Old iron T rails at Phila.	16 22	21 17	23 83	19 32	19 51	20 36	12 39	12 49
No. 1 earth. f'gr. pig at Phil. "	15 21	19 93	22 19	15 87	19 26	19 36	11 66	12 10
Gray forge pig iron at Phil. "	13 67	17 13	19 20	14 05	16 49	16 60	10 23	10 48
Gray forge pig iron, Lake ore, at Pittsburgh..... "	12 80	17 52	19 49	14 20	16 00	16 72	9 18	9 03
Bessem'r pig iron at Pitts. "	13 76	18 93	20 67	15 93	19 49	19 03	10 33	10 13
Steel rails at mills in Pa.. "	28 00	28 00	28 00	27 33	32 29	28 13	17 03	18 76
Steel billets at mills at Pitts. "	22 13	27 91	30 67	24 13	25 06	21 12	15 21	15 06
Best refined bar iron from store at Phila.....100 lbs.	1 78	2 00	2 13	1 84	1 96	2 07	1 28	1 31
Best r'd bar iron at Pitts. "	1 48	1 77	1 94	1 80	2 15	1 95	1 07	1 10

In connection with these low averages for 1904, it should be recalled that while in 1903 closing prices were far below the yearly averages, in 1904, on the other hand, they were much above the yearly averages. One illustration must suffice: In 1903 the average of Bessemer pig iron at Pittsburgh was $18 98, but the December 1903 figure was only $14 40, to which there had been a decline from $22 85 in January 1903. In 1904 the average of Bessemer pig iron at Pittsburgh was only $13 76, but the December price was $16 72, to which figure there had been an advance from $12 46 in July 1904.

Before closing, it will be interesting to show the changes in the pig-iron production in the different States. Accordingly we present the following table covering the last seven years.

PRODUCTION OF PIG IRON BY STATES.

Tons of 2,240 Pounds.	1904.	1903.	1902.	1901.	1900.	1899.	1898.
So. States—	Tons.	Tons.	Tons.	Tons.	Tons.	Tons.	Tons.
Alabama.....	1,453,513	1,561,398	1,472,911	1,220,212	1,184,337	1,023,905	1,033,576
Virginia.....	310,530	544,034	537,916	448,662	490,617	365,491	283,274
Tennessee...	302,096	418,386	392,778	337,139	362,190	346,166	263,429
W. Virginia..	270,945	199,013	183,005	166,597	168,758	137,858	102,699
Kentucky...	97,106	102,441	110,725	62,462	71,852	119,019	100,734
Georgia.....	70,156	75,502	32,315	37,333	28,984	17,335	13,762
N. Carolina..							.....
Maryland....	293,441	324,570	303,329	303,186	290,073	234,477	190,974
Texas.....	5,530	11,653	3,095	2,373	10,150	5,803	5,178
Total.....	2,743,313	3,337,079	3,034,574	2,578,864	2,604,671	2,360,554	2,083,726
Pennsylv'nia	7,644,321	8,211,560	8,117,800	7,343,357	6,365,935	6,558,878	5,537,832
Ohio.....	2,977,229	3,237,434	3,631,398	3,326,425	2,470,911	2,378,212	1,986,358
New York ...	605,709	552,917	401,369	323,662	292,827	284,346	223,011
New Jersey..	262,294	211,667	191,330	155,748	170,263	127,568	100,651
Illinois.....	1,655,991	1,692,375	1,730,220	1,596,650	1,363,383	1,442,018	1,365,898
Michigan	233,235	244,709	155,213	170,762	163,712	134,443	147,640
Wisconsin...	210,404	283,516	272,287	207,551	184,794	209,176	172,781
Missouri....	151,776	270,329	268,250	203,499	155,204	138,860	141,010
All others	12,071	17,766	15,446	11,823	13,543	13,605	9,997
Grand total	16497033	18009259	17821307	15278354	13,739,242	13,620,703	11772934

* Including Colorado and State of Washington. † Including Minnesota.

A noteworthy circumstance disclosed by the foregoing is that while the make of iron in 1904 for the whole country fell off over 1½ million tons, as compared with 1903, the product of some of the States actually increased. The remark applies particularly to New York State, in which 605,709 tons were made in 1904, against 552,917 tons in 1903, 401,369 tons in 1902 and only 283,662 tons in 1901. This no doubt reflects the work of the new furnace plants of the Lackawanna Steel Co. and of some other independent concerns which have been increasing their furnace capacity in recent years. New Jersey also has more iron to its credit than in preceding years, while the product of Illinois was maintained at nearly the same figures as in 1903. The loss was borne mainly by the Southern States and by Pennsylvania and Ohio.

LAST YEAR'S ANTHRACITE COAL PRODUCTION.

The official statistics now furnished show that during the calendar year 1904 the anthracite shipments to market from the Pennsylvania mines aggregated 57,492,522 tons. This is a decrease of 1,870,309 tons as compared with the calendar year 1903, when the shipments reached 59,362,831 tons. We need hardly say that a falling off has been in accord with expectations. For no one imagined that the movement during 1904 would be as

heavy as it had been in 1903. In this last-mentioned period the shipments had been enlarged by reason of the anthracite coal miners' strike in 1902 lasting almost six months and which had reduced available supplies to the famine point. Some decrease in 1904 was hence natural and inevitable. On the other hand, we do not share the prevailing view that the 1904 total must be looked upon as being of nnusual dimensions simply because it ranks second only to that of 1903.

If the shipments prior to 1903 had shown normal growth—that is normal as compared with the development in an industrial way in everything else in the United States—the conclusion referred to would have much to sustain it. As a matter of fact, however, the 1902 total had been reduced some 22 million tons by the strike, and the 1903 total, large though it was, did not at all attain the dimensions that might reasonably have been looked for after such a great shrinkage. We adverted to this feature a year ago. Combining the output for 1903 at 59,362,831 tons with the 31,200,890 tons for 1902, we get a total for the two years of 90,563,721 tons, or an average of only a little over 45 million tons per year, as against the 53,568,601 tons sent to market in 1901. No doubt a considerable amount of the loss in consumption in 1902 was such as could not in any event be recovered in 1903. This would apply particularly to coal for domestic and family uses. The time when the coal might have been used was past and consumers had either done without it or had substituted other fuel.

Perhaps the best test of the actual growth established is to compare the 1904 aggregate directly with that of 1901. For 1904, we have already seen, the shipments were 57,492,522 tons; for 1901 they were 53,568,601 tons. This is an addition for the three years of 3,923,921 tons, representing growth at the rate of less than 1½ million tons per annum, which can certainly not be regarded as an abnormal rate of increase, and it is open to question whether it can be looked upon as a full normal rate. In the following we show the anthracite shipments for each year back to 1873.

Year.	*Tons.*	*Year.*	*Tons.*
1904	57,492,522	1888	38,145,718
1903	59,362,831	1887	34,641,017
1902	31,200,890	1886	32,186,362
1901	53,568,601	1885	31,623,529
1900	45,107,486	1884	30,718,293
1899	47,666,203	1883	31,793,027
1898	41,899,751	1882	29,120,096
1897	41,637,366	1881	28,500,017
1896	43,177,483	1880	28,437,244
1895	46,511,477	1879	26,142,689
1894	41,391,200	1878	17,805,262
1893	43,089,338	1877	20,832,179
1892	41,893,320	1876	18,501,011
1891	40,443,336	1875	19,712,472
1890	35,855,174	1874	20,145,121
1889	38,407,710	1873	21,227,252

As is well known, prices of anthracite are much higher now than they were a few years ago, and it is of course possible that, because of that fact, some outlets for that grade of coal have been cut off. The higher prices have followed in the main as the result of increases of wages. There were no further advances during 1904, bnt the advances established after the strike in 1902 were maintained, all the different interests working harmoniously together towards that end. The practice now is, it may be recalled, to have a fixed schedule (on a basis of $5 a ton for egg, stove and chestnut and $4 75 for broken), but to allow a rebate from these figures during the spring and snmmer months beginning with the first of April. The rebate is 50 cents a ton the first month, then drops to 40 cents, 30 cents, 20 cents and 10 cents with each successive month thereafter, until in September the rebate disappears and the full winter schedule goes into effect. This practice was rigidly adhered to in 1904.

As anthracite goes so largely into consumption for domestic and family uses, the character of the weather is an element which to some extent affects consnmption. Practically all the coal sent to market during 1904 seems to have been taken up, even if it did not actually go into consumption. For it appears that tidewater stocks at the end of the year were snbstantially the same as at the beginning, being reported 715,715 tons Dec. 31 1904, as against 714,276 tons Dec. 31 1903. The winter of 1903-04 was unnsually severe, a circumstance which was of course favorable to a large consumption of coal during the early months of 1904. Nevertheless, the output during January, February and March fell much below the corresponding figures of the previous year, mainly, however, because in these months of 1903 shipments had been of extraordinary proportions, following as they did the strike period of 1902 and the coal famine resulting therefrom. In April, May and June the movement was very large—much above that of the same months of previous years; the market then, however, became over-snpplied, and in consegnence the output during July, August and September was greatly reduced. The low price which bituminous coal was commanding about this time at the seaboard may also have had some effect in diminishing the demand for the steam sizes of anthracite, which come closely into competition with bituminous coal. The last three months of the year, with the revival in general trade, the monthly outpnt of anthracite was again increased. The cold weather experienced in December aided in making a market for these large shipments. The table which follows shows the output for each month of the last four years:

Months.	1904.	1903.	1902.	1901.
January	4,124,245	5,964,950	4,538,138	5,192,290
February	4,236,269	5,070,598	3,741,253	4,123,594
March	4,375,033	5,211,450	3,818,767	5,002,315
April	5,407,786	5,044,998	4,924,329	3,715,295
May	5,285,079	5,156,449	1,708,892	4,693,562
June	5,726,795	5,436,497	92,203	4,793,443
July	4,623,227	5,377,495	239,079	3,699,628
August	4,325,734	5,169,402	321,774	4,711,517
September	3,967,600	4,654,444	455,883	4,379,143
October	5,131,542	5,925,642	1,276,227	4,498,032
November	5,124,038	4,091,147	4,984,384	4,697,329
December	5,063,144	4,259,749	5,099,431	3,623,453
Total tons	57,492,522	59,362,831	31,200,890	53,568,601

As regards the proportion of the shipments passing over the different roads, some fluctuations necessarily occnr from year to year. It does not appear, however, that these fluctuations have been of sufficient importance to possess any special significance. Below we furnish comparisons for the last four years.

	1904.		1903.		1902.		1901.	
	Tons.	*P. C.*	*Tons.*	*P. C.*	*Tons.*	*P. C.*	*Tons.*	*P. C.*
Reading	11,290,622	19'63	11,490,963	19'36	5,969,461	18'94	10,971,907	20'48
Lehigh Valley	9,611,426	16'72	9,737,160	16'40	4,631,533	14'84	8,813,243	16'45
Central N. J.	7,201,576	12'52	7,404,612	12'47	3,629,986	11'63	6,160,037	11'50
Del. Lack. & W.	9,338,059	16'23	9,575,551	16'13	5,152,498	16'51	7,631,735	14'26
Del. & Hudson	5,370,797	9'18	5,057,338	9'99	3,090,004	9'91	5,007,622	9'35
Pennsylv. R.R.	4,765,958	8'29	4,555,459	7'67	2,610,234	8'37	5,547,125	10'54
Pennsyl. (Coal.)								
Erie	5,711,173	9'93	6,848,852	10'68	3,814,150	12'23	5,841,568	10'91
N.Y. Sus.&W.								
N. Y. Ont. & W.	2,246,730	4'61	2,693,462	4'54	1,627,478	5'22	2,508,277	4'68
Del. Susq. & Sch.	1,546,476	2'69	1,634,489	2'76	735,004	2'36	1,560,963	2'97
Total	57,492,522	100'0	59,362,831	100'0	31,200,890	100'0	53,568,601	100'0

It deserves to be noted that during 1904 the Lehigh Valley Railroad was able to resume the payment of dividends after a lapse since 1893, and that the Reading Company, besides the 4 per cent on its first preferred stock, paid the full 4 per cent on its second preferred stock and finally, in December 1904, declared a dividend even on the common stock. Another development of the year was the acqnisition of the New York Ontario & Western by the New York New Haven & Hartford Railroad.

PRODUCTION OF GOLD AND SILVER.

UNITED STATES AND THE WORLD.

PRODUCTION OF GOLD AND SILVER—UNITED STATES AND WORLD.

Fortunately the world's gold production continues to increase, keeping abreast of the world's developing demand. For one reason or another there will most likely always be growing needs for the metal. Gold having become now substantially everywhere the basis of value, as the world's exchanges develop and wealth accumulates, there must be development in the number and size of the world's trade centres, each needing the common support for their financial operations, while the larger centres carrying larger risks call for wider gold bases for keeping up confidence in quick and facile conversion.

During the year just closed (1904) the world's production of gold reached the record aggregate of 16,926,106 ounces, valued in sterling at £71,898,713 and in dollars at $358,893,654. To show in very brief form how rapidly the annual yield has progressed, we get an interesting and graphic picture by dividing our aggregates into four stages of growth of 4 million ounces each.

1904 production in ounces	16,926,106	Sterling, £71,898,713	Dollars, $358,893,654
1901 production in ounces	12,894,856	Sterling, £54,774,769	Dollars, 266,559,834
1894 production in ounces	8,655,322	Sterling, £36,765,852	Dollars, 178,919,018
1882 production in ounces	4,825,794	Sterling, £20,499,008	Dollars, 99,757,848

Interpreted, the foregoing shows that from 1882 it took to 1894 (12 years) for the yield of the world's mines to gain in annual yield 4 million ounces.

From 1894 it took to 1901 (7 years) for the annual yield to add another 4 million ounces.

From 1901 it took to 1904 (3 years) for the annual yield to add another 4 million ounces. These few facts show clearly enough that the world's gold production is not only on the up grade, but under a speedy method of progression, with good promise of continued and material growth in the immediate future.

Another interesting recent fact bearing upon the world's gold production is the remarkable uniformity in yield to which the three largest producing countries have attained in 1904. Each of those sources of annual supply has now passed the four-million-ounce point, and altogether in 1904 their aggregate output reached 12,438,731 ounces. In other words, those three producers in 1904 contributed three-quarters of the world's yield to the total product. Australia continued to be the leader, although its total output was less than it was in the previous year, the product in 1903 having been 4,317,923 ounces, while in 1904 it was 4,185,021 ounces. Africa and the United States, the other two largest producers, both show growth, the former (Africa) reporting 4,163,541 ounces in 1904 against 3,317,662 in 1903, and the United States 4,090,169 ounces in 1904 against 3,560,000 in 1903. The current year will no doubt change the order of these countries as they appear in our columns, bringing Africa first. Of course something may occur which might interfere with this result, just as the Boer War did, on a previous occasion. But to-day every industrial condition seems to favor growth in the yield of the Rand, and indeed in other parts of South Africa. There is also likely to be further growth in the United States; but the chances decidedly favor Africa getting and keeping the foremost position as a gold producer. The recent important obstacle to the development of gold-mining in Africa was the labor supply; it was in good measure overcome when the agreement was reached with reference to importation of Chinese labor. That movement began in July, and in December there were 23,025 Chinese at work in the Rand mines. The number of Kaffirs also increased materially, there having been 68,767 at work on the 1st of January 1904 and 76,611 at the close of December.

Conditions also favor an increased output in the United States. The preliminary report for 1904 which Mr. George E. Roberts, Director of the Mint, has published shows an increased yield in almost every State. It would seem that the development ought to be pretty nearly along the same lines the current year, the addition to the aggregate being more than in the late year rather than less. A very considerable advance should be shown in Colorado if there is no return the current year of the labor difficulty which worked such a serious set-back to mining in that State the first halfor three-quarters of 1904. It is thought, too, that the introduction of the cyanide mills for treating low-grade ore will add further to the 1905 output. California also promises to make an added advance. Indeed, the fact that the advance in 1904 was, as already stated, so general in the mining States, while enterprise is still general in its development, leaves an inference that nearly all the gold-bearing sections will share in the growth of the coming season.

There is another reason why progress in gold-mining promises continued activity, and that is, because the demand for the metal is getting to be more and more active. Gold is like all other products—when there is a developing want for it the world gets it; when the want ceases, the new supply falls off. Also, wherever an effort is made to push in some other medium of exchange as a substitute, that locality loses gold. For illustration, in the twenty years from 1871 to 1890, when a large portion of the world, and especially the United States, was striving to enlarge the use of silver, the world's product averaged only 5,277,374 ounces, against an average the previous twenty years (from 1851 to 1870, inclusive) of 6,342,764 ounces. Thereupon followed the declining era introduced by the action of Germany (in 1874) demonetizing silver—a movement which was antagonized all through the period covered by the battle of the standards, the United States holding the leadership in that fight. Congress virtually by statute in 1878 put a premium on silver, and thereafter continued in divers ways the struggle to reinstate that metal and give it a value equal to gold, the last effort in the endeavor being the 1900 silver-purchase bill. Since 1891 there has been a complete change in the conditions surrounding the two metals. That year the struggle was lost to silver; a fresh momentum was given to the decline in its price, and a fresh momentum put into the demand for its rival, gold.

In the Almighty's world right always will prevail; it is, too, a cumulative force when held in restraint; statutes may hinder its free action for a time, but it will not obey statutes. We are certain to have a further illus-

tration of this same truth if the effort making to-day to pass laws taking away from capital all control over itself, by manacling it to a commission—giving, for instance, to a commission the right to make railroad rates—is pushed to success. That effort differs in no particular from granting such commission authority to go into a man's store and mark down the price of everything he has got for sale. It is in kind the same fight that the silver advocates put up and waged in 1878 and subsequent years, and will, we repeat, have a similar end. One cannot fail to see how clearly its true character is already distinguished by the tendency of the silver moths to congregate around and fly into a similar light now, though set up by the opposite party When Congress took the handcuffs off gold and removed the statutory dam it had raised to retain silver, and gave the two metals an equal chance in the struggle for existence, a movement favoring gold got under way immediately and has not spent its force yet. That is to-day one source of the continuing demand for gold which is still in action, and has been working with increasing energy ever since its shackles were removed.

It is interesting in connection with the foregoing to note also how this demand for gold is every now and then further stimulated by current events. It is thus acted upon now. The war in progress between Japan and Russia is causing it in more ways than one. Those nations have needed to place loans as a consequence of their struggle. It costs something to fight, not alone in lost lives and limbs but also in money; and it is going to cost much more in money, whether the war comes to an end in a month or years hence. These loans call for spot gold to an unusual extent because the nations they go to have not an A1 credit. Cash down is prominently a feature of a syndicate subscription in such cases. But that is not all. The crisis in Russia is at the moment another and a very strong influence affecting the demand for gold, for it is disturbing materially that country's credit in the outside world. As we all know, Russia has very extensive loans outstanding, held chiefly in France and Germany; the possibility of a revolution in that country or of any severe disturbance of its credit would naturally lead, and is leading from week to week, the banks of Europe to accumulate gold in their reserves. They must prepare themselves to meet not only what they know is coming but what is possible. That in the main is the reason for the increasing character of the present drain of that metal to Europe. Why do they take it all from the United States? Simply because we are stuffing the channels of commerce so full of bank notes as to make gold cheaper here than it is anywhere else in the world.

Of course these movements are special. But some such movements, though in a smaller way, unless stimulated by an exceptional crisis, are liable to mark the trend of events in future years. We mean that the world's commerce, internal and external, is all the time on the increase, and consequently each country—if in a thoroughly safe condition—needs a holder of a stock of gold at its central market ready for any crisis and enlarging slowly year by year; this demand likewise will always fall on the country which offers its gold at the lowest price. That situation represents a country that is driving gold out.

Our thought suggests, as a point for final investigation, another highly interesting inquiry. It is this. What becomes of the new gold supply? Here is a very large annual inflow added every twelve months to the world's stock, aggregating, as we have seen, in one year (1904) $358,893,654 and for the last three years nearly one thousand million dollars—say $983,506,251. Such a flood as that added to the old supply ought to make an impression upon affairs. Of course while it was in the ground and in the mine it did not need to be cared for. But when it has once gotten above ground it has hardness which prevents destruction and value that preserves it from loss and ensures its safekeeping. Hence these figures, if correct, represent something that exists and can be weighed, handled and counted, or that exists in some other form.

To show approximately the character of this distribution, we take for illustration last year's new supply. Comparison is first made of the holdings in the United States Sub-Treasury and the amount afloat in the United States according to the Mint estimate on January 1 1905 and January 1 1904; the difference between which shows the loss or gain during the last twelve months by this country. Also in the same way we compare the holdings of the principal European banks*, the difference between which gives the gain or loss of those depositories. To the net gain which the United States and the named European banks show we add the amount used by the world for manufacture in the same year. The unaccounted-for balance will indicate the gain during the 12 months in gold circulation in all the countries except the United States and in banks other than the European banks named in foot note*. Subjoined are these figures and the results reached.

DISTRIBUTION OF WORLD'S GOLD PRODUCTION IN 1904.

Gold and Bullion—	*January 1. 1904.*	*January 1. 1905.*	*Increase.*
In United States Treasury	$265,571,972	$229,664,318	¶$35,907,654
In United States in circulation	1,049,050,552	1,116,288,217	67,237,665
Net increase			$31,330,911
Holdings of principal European banks*	1,645,000,000	1,850,000,000	205,000,000
World's consumption in the arts, etc.			78,000,000
Other additions to bank hoddings and circulation			44,563,643
Distribution of 1904 new supply of gold			$358,893,654

¶ Decrease. * The banks included in this aggregate are: (1) Bank of England, (2) Bank of France, (3) Bank of Germany, (4) Russia, (5) Austria-Hungary, (6) Spain, (7) Italy, (8) Netherlands, (9) Belgium.

The item of "world's consumption" we take from the United States Mint report. That is to say, Mr. George E. Roberts, the Director, makes up those figures every year. His report for 1903 is not out yet, so the latest figures we have on that point from him are for 1902. We have simply added for 1904 two million dollars to his 1902 estimate. It will be noted that according to the foregoing $44,563,643 is left for increase during 1904 in the stocks of other banks than those named and for additions during 1904 to circulation elsewhere than in the United States. Additions to circulation are in no way procurable except approximately by the method we have used. For Great Britain the trade figures are somewhat of a guide. For instance, Great Britain's exports of gold in 1904 were £33,039,138, whereas the imports were £33,876,588. According to these figures, as the gold exports were more than the gold imports (by £837,450) and as the Bank of England increased its holdings out of imports during the same period to a moderate extent, these data indicate a small loss in actual circulation. That result, though, for well-known reasons, is only an approximation.

The following detailed compilation of the gold product will enable the reader to trace the growth in the contribution from the various sources of supply since 1881.

Corresponding information from 1871 to 1881 will be found in Vol. 70 of the CHRONICLE, page 256, and from 1881 to 1851 in Vol. 54, page 144.

GOLD.—PRODUCTION IN THE WORLD—OUNCES AND VALUES.

	Fine Ounces.	Australia. Ounces.	Africa. Ounces.	United States. Ounces.	Canada. Ounces.	Russia. Ounces.	Mexico. Ounces.	Other Countries. Ounces.	Total Ounces.	Total Value. Sterling.
1851 to 1880	1851 to 1880	1,178,101	1,827,070	1,070,013	62,463	1,181,853	41,548	847,288	6,208,336	129,511,956
1881*	1881	1,275,000	1,900,000	1,450,000	65,000	1,200,000	47,000	870,000	6,807,000	141,974,160
1882	1882	1,283,810	1,940,000	1,451,290	65,100	1,125,219	46,320	840,000	6,750,658	140,764,583
1883	1883	1,352,761	1,948,000	1,480,000	65,000	1,055,643	57,227	901,809	6,909,469	144,093,941
1884	1884	1,358,355	1,948,000	1,538,355	65,000	1,058,900	54,997	1,202,788	7,225,795	150,704,176
1885	1885	.....	.....	.....	1,000,135	950,000	66,051	922,200	2,938,386	61,277,485
1886	1886	.....	.....	.....	1,000,000	1,000,000	63,000	1,000,000	3,063,000	63,877,170
1887	1887	.....	.....	.....	1,000,000	1,000,000	83,150	1,000,151	3,083,151	64,299,148
1888	1888	.....	.....	.....	1,451,290	1,125,219	66,320	1,125,219	3,768,048	78,579,511
1889	1889	.....	.....	.....	1,480,000	1,055,643	67,227	901,809	3,504,679	73,097,909
1890	1890	.....	.....	.....	1,538,355	1,058,900	54,997	1,202,788	3,855,040	80,396,468
1891	1891	.....	.....	.....	.....	1,070,000	57,000	1,000,000	2,127,000	44,362,860
1892	1892	.....	.....	.....	.....	1,000,000	60,000	1,000,000	2,060,000	42,952,620
1893	1893	.....	.....	.....	.....	1,000,000	60,000	1,000,000	2,060,000	42,952,620
1894	1894	.....	.....	.....	.....	1,000,000	60,000	1,000,000	2,060,000	42,952,620
1895	1895	.....	.....	.....	.....	1,000,000	60,000	1,000,000	2,060,000	42,952,620
1896	1896	.....	.....	.....	.....	1,000,000	60,000	1,000,000	2,060,000	42,952,620
1897	1897	.....	.....	.....	.....	1,000,000	60,000	1,000,000	2,060,000	42,952,620
1898	1898	.....	.....	.....	.....	1,000,000	60,000	1,000,000	2,060,000	42,952,620
1899	1899	.....	.....	.....	.....	1,000,000	60,000	1,000,000	2,060,000	42,952,620
1900	1900	.....	.....	.....	.....	1,000,000	60,000	1,000,000	2,060,000	42,952,620
1901	1901	.....	.....	.....	.....	1,000,000	60,000	1,000,000	2,060,000	42,952,620
1902	1902	.....	.....	.....	.....	1,000,000	60,000	1,000,000	2,060,000	42,952,620
1903	1903	.....	.....	.....	.....	1,000,000	60,000	1,000,000	2,060,000	42,952,620
Total	Fine Ounces.	Australia. Ounces.	Africa. Ounces.	United States. Ounces.	Canada. Ounces.	Russia. Ounces.	Mexico. Ounces.	Other Countries. Ounces.	Total Ounces.	Total Value. Sterling.
1851 to 1880	1851 to 1880	1,178,101	1,827,070	1,070,013	62,463	1,181,853	41,548	847,288	6,208,336	129,511,956
1881 to 1885	1881 to 1885	1,275,000	1,900,000	1,450,000	65,000	1,200,000	47,000	870,000	6,807,000	141,974,160
1886 to 1890	1886 to 1890	1,283,810	1,940,000	1,451,290	65,100	1,125,219	46,320	840,000	6,750,658	140,764,583
1891 to 1895	1891 to 1895	1,352,761	1,948,000	1,480,000	65,000	1,055,643	57,227	901,809	6,909,469	144,093,941
1896 to 1900	1896 to 1900	1,358,355	1,948,000	1,538,355	65,000	1,058,900	54,997	1,202,788	7,225,795	150,704,176
1901 to 1903	1901 to 1903	.....	.....	.....	.....	1,000,000	60,000	1,000,000	2,060,000	42,952,620
Total	Fine Ounces.	Australia. Ounces.	Africa. Ounces.	United States. Ounces.	Canada. Ounces.	Russia. Ounces.	Mexico. Ounces.	Other Countries. Ounces.	Total Ounces.	Total Value. Sterling.
1851 to 1903	1851 to 1903	7,448,127	9,563,070	6,989,658	320,563	6,626,468	253,092	5,460,085	37,660,963	785,804,112

*For figures from 1881 to 1871 see Vol. 70, pages 256 to 260.
" " " 1871 to 1851 see Vol. 54, pages 141 to 144.

*The ounces in the foregoing table for any of the countries given may be turned into dollars by multiplying by 20·6718. The value in pounds sterling may also be ascertained by multiplying the ounces by 4·2478. Thus, according to the above, the product in Australia in 1903 stated in dollars is $86,511,917 and in sterling £17,777,132.

The above is comprehensive and interesting. It often happens, however, that one loses the force of figures presented in so formidable a shape. They are needful for any student of the subject. But many readers want only the milk in the cocoanut and want to get it without the expenditure of too much time. For all such we have compiled the following, which expresses at a glance the whole history of the world's gold mines, clearly illustrating many of the points we have remarked upon above. The table is in two parts—the first gives the *average* annual product in ounces and values in 5-year periods for the 45 years beginning with 1851 to 1895, inclusive, and the second part gives the actual production each subsequent year from 1896 to and including 1904, during which the phenomenal increase was in progress.

GOLD PRODUCT AVERAGED EVERY FIVE YEARS FROM 1851 TO 1895.

Average 5 years.	*Average ounces.*	*Aver. value. sterling.*	*Aver. value. dollars.*	
1851-1855	6,208,064	£129,425,400	$142,078,604	1851-1855
1856-1860	6,548,755	27,817,800	135,374,554	1856-1860
1861-1865	5,816,941	24,709,200	120,246,641	1861-1865
1866-1870	6,132,290	26,048,764	126,765,576	1866-1870
1871-1875	5,805,309	23,810,205	115,871,703	1871-1875
1876-1880	5,969,151	25,365,100	103,936,479	1876-1880
1881-1885	4,913,550	20,877,377	101,571,919	1881-1885
1886-1890	5,320,834	23,801,764	109,591,225	1886-1890
1891-1895	7,462,103	31,693,963	152,323,835	1891-1895

ANNUAL GOLD OUTPUT FROM 1896 TO 1903.

Year.	*Total Ounces.*	*Val., Sterling.*	*Value, Dollars.*	*Year.*
1896	9,820,075	£41,713,715	$202,998,626	1896
1897	11,483,712	48,780,511	237,388,995	1897
1898	14,016,374	59,538,652	289,745,680	1898
1899	15,220,263	64,652,663	314,630,533	1899
1900	12,684,953	53,893,164	262,220,915	1900
1901	12,894,858	54,774,769	266,559,884	1901
1902	14,437,669	61,323,330	298,452,606	1902
1903	15,778,016	67,021,856	326,159,901	1903
1904*	16,926,106	71,898,713	353,393,654	*1904

* Estimated in part.

OFFICIAL DETAILS FROM GOLD-PRODUCING COUNTRIES.

From the reports we have received from the mines, Mint Bureaus and other official sources respecting gold-mining in 1904, we make some useful extracts.

UNITED STATES.—As already stated the gold secured from the mines of the United States exhibi's a very satisfactory increase over the 1903 total; furthermore the aggregate is 220, 69 fine ounces greater than in 1902. We are safe in saying that but for the labor troubles in Colorado the total for that State would have been appreciably larger than it is, even though, as the figures stand, a gain over the previous year of 167,531 fine ounces is indicated, bringing the aggregate for the United States somewhat close to the Australasian output. Colorado, moreover, is not the only State showing augmentation in production in 1904. In fact, according to the compilation now before us, almost every district in which gold in important quantity is being mined seems to have done better than in the preceding year. California adds nearly 150,000 ounces, Utah almost 50,000 ounces and Nevada approximately 85,000 ounces. In Alaska the Nome field has increased its 1903 production by ten per cent, but other sections of that territory have not done so well. We are under obligation to Mr. George E. Roberts, Director of the Mint, for his preliminary estimate of the product of the United States in 1904, from which our gain over the previous year is computed. He places the production for the whole country at approximates ly 4,090,169 fine ounces, valued at $84,551,000, against 3,560,000 fine ounces, valued at $73,591,700, in 1903. The ounces and values given for each State by Mr. Roberts are as follows, comparison being made with 1903 and 1902:

GOLD PRODUCTION IN UNITED STATES.

Gold—	1902.		1903.		1904.	
Production.	*Fine ozs.*	*Value.*	*Fine ozs.*	*Value.*	*Fine ozs.*	*Value.*
Colorado	1,377,175	$28,463,700	1,090,220	$22,540,100	1,257,750	$26,000,000
California	812,219	16,792,100	779,056	16,104,500	920,125	19,000,000
Alaska	403,730	8,345,800	416,727	8,614,700	435,375	9,000,000
So. Dakota	338,962	6,985,400	330,342	6,826,700	350,638	7,270,000
Montana	211,571	4,373,600	213,571	4,414,900	238,910	4,960,000
Arizona	168,933	4,112,300	210,788	4,357,600	203,594	4,250,000
Utah	173,886	3,594,500	176,582	3,697,400	217,563	4,700,000
Nevada	140,059	2,895,300	163,355	3,388,000	243,648	5,140,000
Idaho	71,354	1,475,000	75,969	1,570,400	94,315	1,960,000
Oregon	87,881	1,816,700	62,414	1,290,200	62,287	1,300,000
Michigan	25,693	531,100	12,333	244,600	11,997	248,000
Washington	13,166	272,200	13,540	279,900	14,596	310,000
South States	15,233	316,000	12,186	251,900	17,429	360,300
Other States	2,600	41,200	600	12,500	5,324	88,000
Totals	3,850,000	$80,000,000	3,560,000	$73,591,700	4,090,169	$84,551,300

AFRICA.—Returns from all sections of Africa in which gold-mining is prosecuted give evidence of the vigor with which the work is being carried on. In the Witwatersrand district the 1904 aggregate exceeds that for any other year in the history of the field, and development elsewhere furnishes results that tell the same story. In fact, it is due entirely to the insufficiency of labor during the greater part of the year that Africa did not before the close of 1904 stand at the head of all gold-producing countries of the world. But apparently that difficulty has been solved now through the utilization of the Chinese. In January 1904 there were at work in the mines of the Rand 68,767 men, all Kaffirs, and while in April the number had increased to 72,577, there was a steady decrease each month thereafter down to August, when only 65,848 were working. Since that time, however, there has been an appreciable augmentation in numbers, returns for December giving the number of Kaffir employees as 76,611. In the meantime, beginning with July, Chinese laborers began to arrive, and at the close of the year the number employed reached 23,023, bringing the aggregate of all classes, Kaffirs and Chinese, up to 99,636, a total slightly greater than the number at work just before the Boer war. Moreover, advices indicate that five steamers were on the way with upwards of 7,000 Chinese at the close of the year.

As remarked above, the yield of gold (reckoned in fine ounces) in 1904 exceeded that for any previous year but the large monthly totals recorded during the period from March to August inclusive in 1899, it will be noticed, have yet to be reached. Prior to the war production was officially stated in gross ounces of the value of about £3 10s per ounce; since the war fine ounces have been the basis of the reports. Consequently the record total of 459,710 *gross* ounces for August 1899 becomes 378,290 *fine* ounces, in comparison with which the 349,888 *fine* ounces obtained from the mines in December 1904 looks very satis-

factory and encourages the belief that during 1905 all previous monthly aggregates will be surpassed. The results by months for the Rand proper for the last seven years have been as follows. The figures for 1904, 1903, 1902 and 1901 are stated in fine ounces (the basis on which reports are now officially made) and those for earlier years are given in gross ounces, the 1900 aggregate being as estimated by us.

WITWATERSRAND DISTRICT—FINE OUNCES.*

Ounces.	1898.	1899.	1900.	1901.	1902.	1903.	1904.
January....	312,327	410,146	.....	.....	192,205	276,267	328,867
February....	297,976	404,336	.....	.....	51,405	187,978	282,486
March.....	325,906	441,578	.....	.....	104,128	208,456	290,625
April.....	335,125	439,111	.....	.....	119,859	218,900	297,470
May	344,150	444,283	.....	7,479	125,603	224,409	301,868
June.....	344,670	445,763	479,489	19,779	142,781	223,168	299,918
July	350,343	456,474	.....	23,990	149,179	242,070	298,925
August.....	376,918	459,911	.....	28,475	161,782	262,599	303,113
September..	384,680	411,763	.....	31,936	170,802	267,818	301,121
October.....	400,791	19,906	.....	33,393	179,660	275,664	313,928
November..	393,311	61,780	.....	32,076	182,749	272,197	294,011
December...	412,504	73,670	.....	32,297	189,357	275,710	289,853
Totals..	4,236,607	4,069,169	479,489	233,958	1,801,525	2,859,479	3,553,794

* The Transvaal Chamber of Mines in 1901, 1902, 1903 and 1904 reported the product in fine ounces; for other years the figures in the above table are gross ounces valued at about £3 10s. per ounce.

Other mines in the Transvaal, but not included in the Rand field proper—those at Barberton, Lydenburg, Klerksdorp and Heidelberg—have also done much better in 1904 than in 1903, but the yield, compared with the Rand is of course, relatively small. The leading gold-producing district of Africa outside of the Rand is Rhodesia, but although steady progress is making in that section, one month's output of the larger field exceeds the whole year's yield of Rhodesia. However, for 1904 the Rhodesian result is 267,737 ounces, against 231,872 ounces in 1903 and 194,168 ounces in 1902—a favorable measure of increase. In line with the sections already referred to, the remaining districts of Africa have done better than heretofore. From West Coast and Egytian mines approximately 110,000 ounces of gold have been secured, and increasing production is reported from the Soudan, Mozambique, Madagascar, etc. Combining all fields outside the Rand, we reach an estimated production of about 509,747 fine ounces, or 51,564 fine ounces more than in 1903. The following indicates the progress of gold production in Africa since 1887.

AFRICA'S GOLD PRODUCTION—FINE OUNCES.

	—Witwatersrand—		—Other—		—Total—	
Year.	Ounces.	£	Ounces.	£	Ounces.	£
1887 (part year).....	28,784	122,160	.....	.....	28,784	122,160
1888.....	190,000	806,150	50,000	212,300	240,000	1,018,450
1889.....	316,023	1,342,404	50,000	212,300	366,023	1,554,704
1890.....	407,750	1,732,041	71,852	305,099	479,602	2,037,140
1891.....	600,859	2,552,333	127,053	539,691	727,912	3,092,024
1892.....	1,001,818	4,255,524	148,701	631,652	1,150,519	4,887,176
1893.....	1,221,151	5,187,206	159,977	679,650	1,381,128	5,866,856
1894.....	1,637,772	6,956,934	227,765	967,500	1,865,538	7,924,434
1895.....	1,845,128	7,837,779	270,000	1,146,906	2,115,128	8,984,685
1896.....	1,527,971	7,888,455	720,035	3,244,755	2,180,106	9,133,209
1897.....	2,491,552	10,583,616	326,941	1,388,780	2,818,493	11,972,396
1898.....	3,562,813	15,134,115	341,908	1,452,357	3,904,721	16,586,472
1899.....	3,360,091	14,272,018	305,784	1,298,959	3,665,875	15,571,977
1900.....	396,256	1,679,518	166,922	709,051	563,178	2,388,569
1901.....	233,993	1,015,203	226,701	1,001,211	460,694	2,016,414
1902.....	1,691,525	7,185,240	307,386	1,305,299	1,998,911	8,490,539
1903	2,859,479	12,146,454	353,183	1,916,390	3,212,662	14,062,784
1904.....	3,553,794	15,526,350	509,747	2,185,313	4,063,541	17,676,628
Total.....	27,350,838	116,220,259	4,050,554	17,340,272	31,416,762	133,426,553

The total yield of the African mines for the eighteen years that gold-mining has been prosecuted in the country is here seen to have been £1,410,792 fine ounces, valued at £133,426,553.

AUSTRALASIA.—Although Australasia has relatively done less well in 1904 than the other important producing countries, it still occupies the leading position, but this year only by a slight margin over Africa. This is due to the fact that the aggregate yield of the Australian mines has fallen off from the total in 1903, while the African mines have increased, the 1904 total of Australia being 4,185,031 fine ounces, against 4,317,923 fine ounces last year and 4,105,526 fine ounces in 1899. It would seem from the returns at hand from the different colonies that the check to progress has been quite general in 1904, New South Wales furnishing the only gain and that not important. Westralia and New Zealand record moderate losses and Victoria a slight falling off, but Queensland exhibits a decided decrease. In this latter colony a number of the heaviest producers show marked declines in recent months, the result in part, so it is reported, of indisposition to make proper financial appropriations for development of the workings. The output of all the colonies in 1904 was 4,951,755 gross ounces, against 5,008,028 gross ounces in 1903, Westralia furnishing 2,372,022 ounces of the total.

We subjoin tables indicating the product of each colony, the first table in gross ounces and the second table in fine ounces, the figures in a few minor instances being in part estimated but close approximations. In obtaining the fine ounces, 8 per cent was deducted for base metal in each year from 1894 to 1899, inclusive, but for the years previous to 1894, as well as since 1899, the reduction is somewhat greater, being based upon the reported values for each colony as given in the official returns to us.

PRODUCT OF GOLD IN AUSTRALASIAN COLONIES—GROSS OUNCES.

	New So. Wales.	Queens- land.	Western Australia.	New Zealand.	South Australia.	Tasma- nia.	Total Aus- tralasia.
Yrs. Victoria.							
1897..... 617,409		844,000	1,265,065	371,000	29,327	13,211	4,139,972
1901..700,050		270,724	816,592	1,831,705	455,556	84,060	51,500	4,330,341
1902..728,780		230,339	857,718	2,177,441	505,042	29,113	56,500	4,723,844
1903..618,424		235,778	909,925	2,436,811	485,000	30,000	60,000	5,008,028
1904..621,017		324,996	*290,000	2,372,022	519,720	*35,000	*50,000	4,951,755

* Estimated in part.

PRODUCT OF GOLD IN AUSTRALASIAN COLONIES—FINE OUNCES.

	New So.	Queens-	Western	New	South	Tasma-	Total Aus-
Yrs. Victoria.	Wales.	land.	Australia.	Zealand.	Australia.	nia.	tralasia.
1900..726,668	281,209	855,990	1,438,569	335,300	26,455	65,710	3,729,901
1901..711,046	316,884	778,975	1,510,233	413,903	29,615	70,900	3,792,264
1902..728,780	254,432	653,862	1,760,176	459,403	23,662	60,974	3,940,994
1903..767,351	254,256	665,469	2,064,798	479,738	24,401	56,678	4,317,923
1904..726,497	260,312	615,000	1,932,253	467,859	25,469	48,500	4,185,031

CANADA.—We are under obligation to Mr. E. D. Ingall, Mining Engineer to the Geological Survey of Canada, for an estimate of the gold yield of Canada for 1904 which has just been received. This estimate indicates that there has been a further reduction in output during 1904, the aggregate production for the year having been but 823,375 fine ounces, against 911,118 fine ounces in 1903, 1,003,359 fine ounces in 1902 and 1,350,475 fine ounces in 1900—the record total for the country. The steady falling off in yield does not necessarily denote that the Yukon territory, from which the greater part of Canada's supply of the precious metal comes, is approaching exhaustion; it merely shows the limitations under which operations are carried on.

	Values.	Ounces.
Canada's production in 1900.....	27,916,752	1,350,475
Canada's " " 1901.....	24,462,222	1,183,362
Canada's " " 1902.....	20,741,245	1,003,359
Canada's " " 1903	18,834,540	911,118
Canada's " " 1904.....	17,000,000	822,375

RUSSIA.—Only very meagre early information as to gold mining operations in Russia is procurable in a normal year as early as the first of February. This year the conditions in that country are such, owing to the Russo-Japanese war, that the data at hand is of less value than ever secured.

OTHER COUNTRIES.—There is not much to be said with regard to the other sources of new gold supply. Mexico, which is about on a par with India in volume of production, would seem, according to our information, to have added moderately in 1904 to the 1903 total. The same is true, apparently, of a few of the European and South American States. In other directions, however, there has been a lessened product, so that on the whole we do not feel warranted at this time in making any appreciable addition to the 1903 aggregate.

SILVER PRODUCTION OF THE WORLD.—Aside from the estimate for the United States, so kindly furnished by Mr. George E. Roberts, Director of the United States Mint, we have received practically no early information with regard to silver production upon which any great reliance can be placed. The fact of the matter is that the subject has become decidedly a matter of secondary importance. Such figures as we now present for 1904, therefore, are liable to be considerably changed later in the year when more definite data are made public. We give below a statement covering each year since 1890. See CHRONICLE of Feb. 11, 1899, page 258, for figures back to 1871.

SILVER.—WORLD'S PRODUCTION IN OUNCES AND STERLING.

Fine Ounces.	United States. Ounces.	Mexico. Ounces.	Australia. Ounces.	All Other Producers. Ounces.	Total. Ounces.	Total Values. £†
1890.....	58,230,000	38,712,237	10,000,000	33,916,175	137,958,412	25,900,276
1892.....	63,500,000	39,504,800	13,429,011	36,496,176	152,929,986	25,370,514
1893.....	57,000,000	44,370,712	20,041,497	41,228,205	162,100,377	24,955,518
1894.....	49,500,000	47,033,351	18,073,440	53,140,209	167,752,517	20,229,414
1895.....	55,726,945	45,962,738	13,607,336	53,983,231	169,180,249	21,059,436
Total '91-'95	287,056,945	213,566,573	74,521,283	218,764,360	793,938,441	117,219,138
1896.....	58,834,880	45,718,949	12,326,700	40,268,150	157,081,679	19,958,989
1897.....	53,860,000	53,903,180	11,878,000	44,481,992	164,073,172	18,888,506
1898.....	54,438,000	56,778,000	19,491,109	51,560,764	178,327,864	19,483,182
1899.....	57,784,500	54,815,000	22,695,053	54,161,000	189,455,553	19,116,213
1900.....	57,647,000	57,437,808	13,840,988	44,415,809	173,338,873	20,344,575
Total '96-00	272,564,380	269,410,000	69,834,716	234,886,446	846,425,522	97,880,904
1901.....	55,214,000	57,656,549	10,230,045	49,210,668	172,011,283	19,508,984
1902.....	56,500,000	60,176,504	8,098,227	49,181,868	166,354,399	15,676,710
1903.....	54,500,000	70,499,942	9,982,856	51,260,878	176,443,676	17,577,092
1904.....	58,903,000	73,000,000	9,500,000	40,000,000	175,103,000	19,243,256

† Values of silver in this table are *commercial* values and are computed on the average price each year of silver as given by Messrs. Pixley & Abell, London. Value of £ in this table $4·8665.

GREAT BRITAIN—BANKS & TRADE.

COMMERCIAL MOVEMENTS IN 1904.

BUSINESS IN ENGLAND IN 1904.

[Communicated by Our London Correspondent.]

JANUARY 14 1905.

After the long and painful liquidation of 1903 a better feeling grew up, for the liquidation showed that trade was sound and credit not overstrained. Therefore the year 1904 opened cheerfully. Unfortunately the outbreak of war between Russia and Japan early in February checked the improvement that was setting in. England being the ally of Japan, and France the ally of Russia, it was naturally feared that something might occur to drag both into the struggle, and if both should become involved it was feared that the war might gradually extend to almost every nation in the world. Happily the relations between France and England had greatly improved since the accession of King Edward, and both nations therefore were able to take measures to localize the struggle. The two countries quickly declared themselves neutral and so did all the other great Powers. Then confidence began to revive once more in the expectation that the war being localized, the peoples of the neutral nations might give their whole attention to their own business.

Unhappily the Russian Government began to harass and annoy neutral shipping. Ships of the Russian volunteer fleet which had been passed through the Dardanelles on the Russian declaration that they were merchant vessels shortly afterwards were armed and employed to stop and search neutral ships. Especially these cruisers were active in stopping and searching British ships, and much indignation was aroused in England, as it almost looked as if the Russian naval officers had been proceeding with deliberate intent to offend British shipping. Feeling ran so strong that the British Government was compelled to intervene and to raise the question of treaty rights. The Dardanelles, by treaty, being closed to vessels of war, it was argued by the British Government that merchant vessels, passed as such through the Dardanelles, could not legally be employed as cruisers. After some discussion and negotiation, the Russian Government gave way and admitted the justice of the British contention. Unfortunately the cruisers had got ont of communication with the Russian Government, and they continued to stop and search British vessels for some time after this yielding of the Russian Government. Ultimately the matter was settled by the Russian Government requesting the British Government to send a British man-of-war to notify the Russian cruisers of the decision of the Russian Government. The British vessel was sent, fell in with the cruisers, gave them the message of their own Government, and the molestation of British shipping ceased.

Once more hope sprang up. It seemed clear that the Czar was honestly desirous of avoiding complications with other countries, and that he was strong enough when roused to make his decision obeyed. But again the recovery that was beginning was stopped by the North Sea outrage in October. The Russian Government quickly expressed its regrets and promised full compensation to all who had suffered. But it was a considerable time before the incident was closed by the signature of a convention which instituted an international court of inquiry into the affair. Since this has been done, recovery in business has once more set in, and the year closed much more hopefully than at one time anybody had ventured to anticipate.

The check to business of every kind caused by the Far Eastern war and the vagaries of the Russian naval authorities was much aggravated by other causes. Following the South African war there had been unusually heavy borrowing by the Colonies and by the home and colonial municipalities. There sprang up, in consequence, a feeling in London that the Imperial Government, the Colonial governments and the municipalities were drawing entirely too heavily npon the resources of the money market. With the end of the war the borrowing of the Imperial Government had come nearly to a close. But there were no symptoms of any decrease in the borrowings of the Colonies and the municipalities. Therefore, strong measures were taken to make it clear that a pause was incumbent. Banking houses made difficulties about short advances and underwriters were found not so complaisant as previously. Where underwriters did come forward, they found that the investing pnblic did not relieve them of the liabilities they had undertaken. In many instances, therefore, the underwriters were left with nearly all the stock they had underwritten. As a result of this, the borrowings of the Colonies and of the Home and Colonial municipalities fell off greatly. Naturally, therefore, the Colonies were nnable to place the orders for machinery and materials which they had intended; and the municipalities, likewise, were compelled to postpone many public works which they had contemplated. In this way, production was considerably reduced, and at the same time many men were thrown out of employment.

The unwillingness to go on lending on the old scale had been making itself felt throughout 1903, but it was not until 1904 that it received full expression, and that the decrease both of production and employment became very manifest. So manifest, indeed, did it become that towards the end of the year the fear that there would be much distress during the winter on account of the unusnal number of unemployed led the President of the Local Government Board to snmmon conferences for the purpose of considering what steps should be taken to afford relief. Unfortunately there occurred in 1903 a general breakdown in speculative house building which had been going on on a colossal scale for some years previously. Towns, both in England and Scotland, had been growing at an extraordinary rate, and the difficulties in the building trade not only led to many insolvencies but threw considerable numbers of people out of employment. There are signs that the difficulties are nearly over, bnt improvement has not yet set in on such a scale as to put an end to the lack of employment.

Furthermore, the short cotton crop of 1903 in the United States plunged the co ton trade of Lancashire into distress and compelled the various factories to run short-time. Over and above this, there had been for several years during and before the South African war extraordinary activity in shipbuilding. It was plain to all careful observers that shipbuilding was being carried too far. But as long as the South African war lasted so many ships were chartered by the Government that the consequnces of the over-building were not felt. As soon as peace was restored, however, and the ships chartered by the Government returned to their old employment, it became clear that there was a considerable surplus of tonnage, and consequently shipbnilding received a great check. During 1904 shipbuilding was exceptionally stagnant, and large numbers of people in consequence were out of employment.

Lastly, it is to be noted that since 1899 the credit of British railway companies has not been so good as previously. Up to 1899 the traffics of the companies had almost uniformly increased. Unfortunately the companies had divided their profits up to the hilt, laying by nothing for betterments. But the good trade of the two or three years immediately preceding the South African war compelled the railway companies to materially increase wages. The outbreak of the South African war, leading to the chartering by the Government of immense numbers of ships, caused a very sharp rise in coal, and this rise, following so quickly upon the rise in wages and in materials, led to a sudden stoppage of railway prosperity. The railway companies, in short, had during the long period of success done nothing to lower the cost of working. Therefore, when the high prices of coal and materials, together with the rise in wages, greatly increased these costs, the railway authorities were not in a position to apply a remedy. Profits greatly decreased in consequence and so did dividends, with the natural result

that the borrowing powers of the companies were greatly lessened. The companies, it is true, have been endeavoring ever since to reduce the cost of working and in some cases with very marked success. But as yet they have not quite solved the problem before them, and therefore their credit is not what it once was. Thus the railway companies have not been in a position during the past year to spend very freely, and that is another cause of the general depression in business that has marked the year.

The depression in trade was heightened by still another cause, namely, the labor difficulty in South Africa. Even before the Boer War the mining companies in the Transvaal found it very difficult to obtain native labor enough. White labor was too costly. Besides, white men on any considerable scale refused to work side by side with blacks. And the blacks hired themselves only for six months. At the end of that time they usually returned home for a longer or shorter period. Therefore the supply of labor was not only scanty but uncertain. Still, just before the war the total number of colored people employed in the mines was between 90,000 and 100,000. When the war broke out and mining was suspended the laborers were dispersed. Most of them were hired either by the British or the Boer Government, from whom they earned large sums. When the war came to an end the mining companies found it more difficult than ever to get the necessary supply of labor. Even to-day the total number of natives in South Africa employed in the mines is only a little over 76,000. Roughly, it is only about three-quarters of what it was just before the war broke out. One explanation is that the natives became so accustomed to high wages during the war that they turned away with disdain at the wages since offered. To some extent, no doubt, that does account for the fact. But a much better explanation is that there is an exceedingly strong demand for native labor for farming, for domestic service and for the public works constructed by the Government.

The British Government is much more active and much more enterprising than was the Boer Government, and is intent upon opening up the two new colonies by means of railways, besides constructing other works, all of which require a great deal of labor. The consequence is that the mining companies could not get the labor required, and that, therefore, South Africa has not been in a position to buy from England upon the scale on which it was buying before the war. At length, early last year, an ordinance was passed by the Transvaal Legislature authorizing the importation of Chinese coolies, and nearly 25,000 of these have already been got together and brought to the Transvaal, so that, roughly speaking, the number of natives and Chinese coolies is now about equal to the number of natives alone at the outbreak of the war. In consequence of the import of these coolies, the production of gold in the Transvaal is steadily increasing, and it is hoped, therefore, that this increase will not only relieve the London money market, but will also greatly stimulate the trade between South Africa and the home country.

The total value of British imports for 1904 amounted to £551,362,124, an increase over the preceding year of £8,761,835, or 1·6 per cent. The total value of the exports of British and Irish produce and manufactures was £300,817,897, an increase over the preceding year of £10,017,789, or 3·4 per cent. At first sight, these figures seem to contradict the estimate just given of the course of trade throughout the year. But before accepting this view, it is to be borne in mind that 1904 was leap-year and therefore contained one day more than the preceding year. Moreover, the price of cotton for the first eight months of the year was very high, owing to the short crop in the United States, while the large crop of 1904 and the fall in price stimulated trade exceedingly. In addition to this, sugar, copper, and some other articles, rose sharply in price. The increase in the value both of the imports and the exports was largely due to this rise in prices. It is calculated, indeed, that if the prices of 1902 had ruled during 1904, there would have been a marked falling off in the value of articles of food and drink and in tobacco, while there would have been only a very small increase in raw materials, and a somewhat larger increase in manufactured goods. Even allowing for the rise in prices, there was a falling off in value in four out of the twelve months in the case both of imports and of exports. The total value of raw cotton imported was £54,698,288 against £44,836,116 in the preceding year, an increase in value of as much as £9,862,172. On the other hand, the quantity of raw cotton imported last year was 17,454,807 cwts., against 16,000,813 cwts. in the preceding year. It will be seen from these figures how largely the rise in price affected the total value. Amongst the countries which increased their purchases of British goods are Australia, India, China and Argentina. The large crop of American cotton and the fall in its price gave a great stimulus to the cotton trade, and as both India and China were very prosperous at the same time, they placed very large orders in Lancashire.

The total traffic returns of the seventeen principal railway companies of the United Kingdom for the whole year 1904 amounted to £92,831,0 0, being an increase of £2,053,000 over the preceding year, or about 2·2 per cent.

The total clearings of the London Clearing House for the year amounted to £10,564,197,000, being an increase of £444,372,000 over the preceding year This is the largest ever recorded. The amounts passed through the Clearing House on Consols settling days during the past year exceed those of any previous year. They were £597,160,000. The amounts cleared on the fourth day of the several months of the year show an increase of £62,996,000 as compared with 1903. Speaking generally, the clearings on the 4ths of the month represent trade clearings. But the 4th of August and the 4th of November were also Consols settling days, and it would seem that it was the Consols settlings rather than the improvement in trade which were accountable for the increase in the clearings. The Stock Exchange settling days show an increase of £79,811,000, but they are much less than the Stock Exchange settlings for 1901. Business both on the Stock Exchange and in trade was very depressed during the first eight months of the year. There was undoubted improvement in the last four months. But it would appear that it was mainly the large investment in Consols which caused the increase in the clearings.

Agriculture fared badly in 1904. The winter of 1903-04 was exceptionally wet, and it continued so well into March; the consequence being that many crops which ought to have been sown in October and November could not be got into the ground until March. From March on the weather was exceptionally favorable except in July, when there was a very hot period, which lasted for about four weeks and did some damage. August and September were delightful and favorable, and upon the whole the crops were gotten in in good condition. Yet the injury done by the extremely wet winter never could be made up. In corn crops there was a decrease of the area under cultivation of over 107,000 acres; in green crops of over 28,000 acres; in clover and rotation grasses of over 136,000 acres; in short, the total arable land was less than the year before by more than 189,000 acres. The total permanent grass land increased by over 163,000 acres but the cultivated area decreased nearly 26,000 acres.

The Government estimates of the yields of corn were to the effect that all crops except oats were below the average for the preceding 10 years, and the results of the autumn threshings have been so generally disappointing that it is now believed that the Government estimates were more favorable than they ought to have been. It is curious to find that the dry harvest of 1904 actually yielded less than the wet harvest of the year before On the other hand, it is to the benefit of the farmer that the crops were secured rapidly, early and at small cost. The total quantity of wheat estimated to have been grown was a little under 37 million bushels, which is almost 19 million bushels below the average for the preceding 10 years, and is absolutely the lowest on record. The total production of barley is 9 million bushels below the average of the preceding 10 years; is lower, indeed, than in any one of the previous 10 years. From all of which it seems to follow that the United Kingdom will need to import an exceptionally large quantity of both wheat and barley in the present agricultural year.

Both shipowners and shipbuilders have been loud in their complaints during the past year. Although war has been going on in the Far East ever since the 10th of February, engaging a considerable amount of tonnage locally and for conveyance of coal from this country, thereby withdrawing vessels from ordinary trades, the supply of tonnage has in every direction been in excess of the demand. Fortunately, the large crops in India have provided return employment for a large portion of the steamers sent out to the

Far East. The large crops in Argentina have also afforded much employment On the other hand, the United States, having little grain to export, has given little employment to shipping. When the year began the shipbuilding yards were very bare of work and shipowners in general refrained from increasing their fleets. But the low prices builders were prepared to accept to secure work early in the new year induced many foreign and British shipowners to place orders, apparently from a fear of not getting in at the lowest prices. After a while shipowners began to doubt whether they were wise in placing orders so freely, and during the summer they held back. In October, however, the price of steel shipplates advanced to £5 12s. 6., when the fear that a great rise in iron and steel was about to take place induced shipowners again to place orders on a very considerable scale, with the result that the shipbuilding yards are fairly well supplied with orders at present.

As the official returns are not yet published, it is not possible to give the exact output of shipbuilding for the year. But as nearly as can be estimated it has been about 1,225,000 tons —practically all steamers. Of the past year's tonnage about 1,075,000 tons have been added to the British register, which is the smallest addition since 1897. The removals last year from the British register were about 460,000 tons of steamers and 105,000 tons of sailing ships, which includes vessels sold to foreigners. Very important contracts have been placed for additions to the fleets of the large steamship lines. The Cunard Company has placed orders for two steamers for their Atlantic service of close on to 30,000 tons gross register, with very large passenger accommodation and fitted with turbine engines of a speed of 25 knots per hour. The Peninsular & Oriental Co. have seven steamers building of 58,000 tons gross register. Shipbuilders' prices are approximately the same as at the beginning of the year except for large cargo vessels, which can be had at low prices. Steel ship-plates were at the commencement of the year £5 2s. 6d. per ton. At the close of the year they were £5 15s. 0d. A considerable number of second-hand steamers were bought by the Japanese for local transports and for blocking Port Arthur, for which last purpose on one occasion alone eight steamers of over 20,000 tons register were sunk.

The year began with great depression in the iron and steel trades. The United States was underselling our makers in partly manufactured iron and steel, and the fear was very generally entertained that soon America would begin to export pig iron on a large scale. Therefore the prices of all kinds of iron and steel were exceedingly low. The outbreak of the Russo-Japanese war led to a strong demand for ships in this country on the part of Japan and in Germany on the part of Russia. Moreover, there was good employment for ships to carry out all sorts of supplies to the Far East. The improvement thus brought about encouraged shipowners to place considerable orders for new ships with shipbuilders, and this in its turn gave a fillip to the iron and steel trades. At all events it prevented a further fall in prices. In October the sudden and remarkable recovery in the United States had a considerable influence upon trade here. At first the improvement in the United States was so unexpected that people in Europe hardly believed in it. Gradually, however, as the improvement continued the European markets were influenced, and at the close of the year a much more hopeful feeling sprang up than had been entertained for two or three years. At the present time all engaged in the iron and steel trades are looking forward to the future with great confidence. They see how exceedingly prosperous the United States is and how little danger there exists, therefore, of undue competition from America. Moreover, they anticipate the placing of very large orders by the two belligerents as soon as the war is over. And the great prosperity in India and China as well as in the South American republics leads to the hope that full employment will be found for all the shipping of the world.

The feature in the wool trade of 1904 has been the extraordinary demand for cross-bred wool, which has nearly doubled in price. This is due mainly to the American demand and to the Japanese demand for military clothing In other kinds of wool there has been little change. The supply of merinos continues scant. It is true that the drought has been broken for more than a year and that the increase of lambs in New South Wales has been most satisfactory during the year. But as yet the addition to the supply of merino is quite insufficient. Besides, the drought had continued so far into 1903 that the earlier supplies of 1904 were very inferior in quality. The New Year will probably see a very considerable increase. In 1906 there is certain to be a large increase. But for the present the feeling of the market is that the price of merino will be well maintained. As regards cross-bred, of course it is evident that as soon as the war in the Far East comes to an end the exceptional demand for Japanese army clothing will necessarily cease and a better American clip will likewise bring to an end the American demand. Taking all kinds of wool—home, colonial and South American—the deliveries in London have decreased by about 300,000 bales, about half of which is in cross-breds. On balance, good merinos are about 7½ per cent higher than at the corresponding period of last year, whereas cross-breds, as already said, are nearly double what they were. During the greater part of the year spinners complained that they could scarcely make a profit. But during the past couple of months the Continental demand has decidedly increased, and consequently prices are now more remunerative. In regard to woolen goods, the home trade has been decidedly depressed. Mainly this is due to the causes explained above, which reduce the purchasing power of the mass of the population. The great depression in the cotton trade, for example, naturally reacted upon Yorkshire, which is the great seat of the woolen trade, and the scarcity of employment and the fall in wages have, as a matter of course, told in every direction. Towards the end of the year, however, a more hopeful spirit grew up, and the trade is looking forward to the new year to make up for the bad times through which it has just passed.

In the cotton goods trade the year 1904 opened with the price of cotton fluctuating widely, making it extremely difficult for spinners and weavers to decide how to act In February an extraordinary advance occurred to 5·92d., being the highest point of the year. There shortly followed a fall, and by the 29th of June prices had got to 6·04d. The publication of the Washington Agricultural Bureau estimate of over 13 million bales in December caused an immediate drop of 43 points, which was followed by a further decline later on, bringing the official quotation down to 3·63d. on December 29, which was the lowest of the year. The high price that ruled for so long a time, and the wide fluctuations that occurred so frequently led spinners to work short-time But later on full time was resumed, and towards the end of the year there was a rapid recovery, mainly owing to the large demands of India and China Since the period of famines has come to an end, India has shown, as usual, extraordinary recuperative power. The people are now prosperous, and the demand for cotton goods is exceedingly strong. In China, likewise, there has been a remarkable recovery following upon the termination of the Boxer movement. Not only is the Government now able to pay the indemnity imposed upon it, but trade is reviving in every direction and the Chinese demand for cotton is remarkably good The result is that Lancashire is now doing an exceedingly good business and is looking forward to the future with high hopes

On the 8th of January 1904 the general committee of the British Spinners' Federation addressed a circular to those engaged in the Lancashire cotton-spinning trade, recommending the adoption of forty-hour week. The recommendation was generally acted upon, and with the exception of a few weeks in June and July, the restriction lasted from the beginning of 1904 till the middle of September. In the weaving branch of the trade there was no organized shorttime, but practically the restriction was almost equal to that in the spinning trade. The president of the Spinners' Federation, moreover, communicated with the foreign countries to bring about a reduction in consumption, and he got a cordial response from France, Belgium and other Continental countries, except Germany. In spite of reduced consumption, however, cotton prices advanced, and middling American, which opened the year at 6·80d., reached 8·92d. on Feb. 2. This, already stated, proved to be the highest quotation of the year. But from February until Sept. the movements in prices were extraordinarily numerous and exceedingly rapid, though they were not quite as bad after March 18, the date of the failure of Mr. Sully. In June the Spinners' Federation somewhat reluctantly agreed to increase the working week to 47½ hours. But in July the working week was again restricted to 40 hours. In September the Federation announced that it would leave to the discretion of individual members the decision as to how many hours were to be worked. During part of July and August, middling American was maintained at about 6d. But on Sept. 15 it rose to 6·88d. Thereafter the influence of the new crop began to prevail. From the end of September quotations gradually declined. Large orders for goods were placed by the Far East, particularly China and India. And during September there was a general resumption of full time in all sections of the industry. Orders came in large numbers also from Australia, Argentina, Egypt and Turkey. Consequently, in October there was an extraordinary recovery. In

olace of the depression which had ruled for nearly 12 months, there grew up a spirit of optimism, everybody hoping that the new year would bring extraordinary prosperity. And so far the expectations have been fairly well fulfilled.

There have been fewer changes in the rates of interest and discount in London during the past year than for many years previously. The Bank of England official minimum at the opening of the year was 4 per cent. It remained at the same figure until the middle of April, when it was lowered to 3½ per cent. A week later it was reduced to 3 per cent, and so continued until the end of the year. Mainly, of course, the comparative steadiness was due to the depression in business caused by the Far Eastern war. But some of the credit is due to the directors of the Bank of England, who have shown calmness and judgment very creditable to them. Several times during the last three or four months of the year the outside market loudly called for a rise in the Bank rate, because they feared that gold would be withdrawn from the Bank in too large amounts, and that therefore business would be seriously deranged. The directors of the Bank of England, however, shut their ears to the cry. They kept their rate at 3 per cent, and events have shown that they acted wisely. Business, as has been said frequently in the course of this review, has been dull all the year, both in trade and upon the Stock Exchange. Indeed, it was exceptionally dull until October. During the last three months, however, there was a decided recovery. Still, the recovery was not decided enough to affect the values of money.

What caused the outside market so frequently and so loudly to cry out for a rise in the Bank rate was the demand for gold which came upon this country from every quarter. During the first half of the year there was a strong continuous demand for the metal from France. The French banks were careful not to disturb the London money market by withdrawing the metal from the Bank of England. But they bought in the open market almost all the gold offered there. When the London supplies proved inadequate, or the French demand for repayment from London became urgent, gold was obtained in New York and shipped direct from there to Paris After June the French demand ceased; but in August a strong inquiry sprang up for Germany The general impression in the best informed quarters in London was that only a small part of the demand was for Germany itself; that the larger part was for Russia. The Russian Government, since the outbreak of the war with Japan, has been re-issuing notes on a very large scale. And to maintain the confidence of the public it made earnest efforts to increase the stock of gold. For example, on the 8th of December 1903 the Russian note circulation amounted to £58,263,000. On the corresponding date of the year it had risen to £82,787,000. In the same interval the stock of gold rose from £92,413,000 to £108,802,000. Therefore, it seems reasonable to conclude that a good deal of the gold shipped to Berlin was passed on into Russia. At the same time it is true that not a little of the gold has been retained in Germany, and that the Imperial Bank of Germany has now a very strong reserve of the metal. A considerable amount of gold, likewise, during the second half of the year was taken by Egypt. Egypt always draws upon the London money market for the means of moving its crops and of recent years it has been increasing materially its drafts Moreover, less of the money taken has returned from Egypt during the past two years than previously, and it looks as if this year the return would be smaller still, because gold is going from Egypt to India. The shipments of gold from London to Argentina have been unexpectedly small, the Argentine demand being met by remittances from New York, from Australia and from South Africa. On the other hand, the Indian Government has sent a very considerable amount of gold to London, which nearly all went into the Bank of England, for the object of the Indian Government was chiefly to buy silver. India is doing exceedingly well at present and it needs, therefore, an enlarged circulation, which the Government alone can provide

The new capital issues of the past year, though numerous in amount have been much smaller than in ordinary times, for the City has set its face against new borrowing. Nevertheless, in number the loans have been large, and even in amount they exceed what at first sight would have been expected by those who know the temper of the city. It is to be understood, however, that many of the new loans were really only conversions. For example, in the past year 5 millions of Irish land stock was issued. This stock is intended to pay for the lands sold by the landlords to their tenants, and it is of course a mortgage upon the land sold, besides having other guaranties and being guaranteed by the British Government itself. Obviously the landlords when receiving the price for their lands will have to invest the money in some other security, and therefore it is not a mere addition to the liabilities of either Ireland or the Imperial Government.

The most important loans of the year, however, were the two Japanese issues; the first in May for 5 millions sterling and the second in November for 6 millions sterling, making together 11 millions sterling. At the same time equal amounts were issued in New York, and it is believed in London that the larger part of the first issue in New York was quickly sold to London, so that at the present time the larger part of the 16 millions sterling is held here. The total amount of the new issues of all kinds was £123,019,000, which compares with £108,463,000 in the previous year.

On the Stock Exchange the year opened cheerfully. It was felt that the savings of the country had accumulated in a marked degree, and that the effects of the South African war had passed away Therefore everybody looked forward to a busy and prosperous year, and a general advance in prices took place. For example, consols rose to 91¼—the highest quotation of the year. The outbreak of the Far Eastern war caused consols to fall to 85¼, and although they quickly recovered they have not again touched 90, for whenever they began to move upwards something happened to send them back—either the seizure of British ships by the cruisers of the Russian Volunteer fleet, the Dogger Bank incident, or the issue of Government loans, such as Irish land stock, local loans stock, water board stock and the like. Consequently they were quoted at the end of the year practically the same as at the end of 1903.

And what is true of consols is true of all of what are here called gilt-edged securities—that is the highest class of securities The borrowings of the Government during the South African war and the immense sums raised by the colonial governments and by the municipalities of the United Kingdom and the colonies during the past two or three years have added immensely to the amount of first-class securities. Consequently, although the savings of the country have grown at a very rapid rate, the quotations of all these securities lagged behind. Speaking generally, they yield but a low interest on the money invested in them, and therefore the number of persons who can afford to buy them on a large scale is small. And the market being thus restricted, there is not the elasticity in them that there is in stocks that appeal to a larger public

British railway stocks advanced like consols at the beginning of the year. They received a setback by the outbreak of the Far Eastern war. Subsequently they improved, they were again forced down by exceedingly bad traffic returns. These returns were more unsatisfactory than had been anticipated, showing clearly that trade was experiencing greater depression than had been supposed The most pronounced activity during the year has been in international securities. During the earlier part of the year the market for international securities was almost entirely dependent upon French investment, and French buying was on a large scale in several of the securities, such as Russian, Portuguese, Spanish, Italian, Argentine, Brazilian and Chilian. It was not until the last quarter of the year that the British public took part to any considerable extent in the market. It feared to risk its money while the war was going on, as it was under the impression that a powerful party in Russia was determined to force Great Britain into the struggle. When, however, the Dogger Bank incident was settled and the public took courage, and there was a period of greater activity.

In the American department, as in others, the British public in general took little part at the beginning, fearing that it might be surprised by some act of Russia that could not be condoned. But large capitalists were active in the American market from the beginning of the new story, and as the year drew to a close the general public also participated.

Speaking broadly, for the Stock Exchange the first nine months of the year were exceedingly disappointing. Business was exceptionally slack. There was a pessimistic feeling in every direction. In November there was some slight recovery. The recovery became more marked in November and gained momentum in December.

The market for South African securities has been disappointing Early in the year the scarcity of labor prevented much headway Ultimately, though not until 35,000 and 30,000 Chinese laborers were brought to the Transvaal and the out-turn of gold ncreased materially. There was not, however, the recovery in the market that had been looked for Probably the explanation is that almost all the shares during the long depression caused by the Boer War and the scarcity of labor had passed into British hands, the Continent having sold on an immense scale. The Continent has not yet bought back to a corresponding extent. Germany has been buying freely for the last three or four months. France has bought on a smaller scale. But altogether the Continent still holds decidedly less than it did before the war

The situation of the Bank of France as to its stock of gold and silver, according to the last returns of each month of 1902, 1903 and 1904, was as follows, in pounds sterling.

GOLD AND SILVER IN BANK OF FRANCE.—[00,000s omitted.]

1904.	Gold.	Silv'r	Total	1903.	Gold.	Silv'r	Total	1902.	Gold.	Silv'r	Total
	£	£	£		£	£	£		£	£	£
Jan. 28	93,8	44,1	137,9	Jan. 29	100,5	43,8	144,3	Jan. 30	98,9	44,0	142,8
Feb. 25	93,8	44,3	138,1	Feb. 26	101,4	43,8	145,2	Feb. 27	100,1	44,3	144,8
Mar. 31	94,5	44,6	139,1	Mar. 26	101,1	44,0	145,1	Mar. 27	102,2	44,3	146,5
April 28	94,7	44,7	141,9	April 30	99,4	44,3	144,1	April 24	103,0	44,2	147,3
May 26	109,4	45,0	154,4	May 28	100,1	44,7	144,8	May 19	103,0	44,7	147,7
June 30	111,0	45,3	156,3	June 25	100,5	45,1	145,6	June 26	102,8	45,0	147,8
July 28	108,7	45,1	153,8	July 30	102,5	45,0	147,5	July 31	102,6	44,9	147,5
Aug. 25	107,4	45,1	152,5	Aug. 27	103,2	44,9	147,1	Aug. 28	105,0	44,9	149,9
Sept. 29	105,7	44,4	150,1	Sept. 24	100,4	44,8	145,2	Sept. 25	103,8	44,0	148,4
Oct. 27	101,3	44,0	145,3	Oct. 29	96,7	44,2	140,9	Oct. 30	101,4	44,4	145,8
Nov. 24	106,1	44,2	150,3	Nov. 26	95,9	44,4	140,3	Nov. 27	101,7	44,3	146,0
Dec. 29	106,3	44,1	150,4	Dec. 31	94,5	44,0	138,5	Dec. 26	100,8	43,9	144,7

The following are the bank and open market rates of interest at a number of the principal Continental cities on the first day of each month during 1904 and on the closing day of the year.

1904. *Rates of Interest at—*	Jan. 1	Feb. 1	March 1	April 1	May 1	June 1	July 1	Aug. 1	Sept. 1	Oct. 1	Nov 1	Dec. 1	Dec. 31.
Paris—													
Bank rate	3	3	3	3	3	3	3	3	3	3	3	3	3
Open market	2⅞	2⅞	2¾	2¾	2⅝	2¾	1⅞	1¾	1¾	1¾	1⅞	2⅛	2⅜
Berlin—													
Bank rate	4	4	4	4	4	4	4	4	4	4	5	5	5
Open market	3½	2¾	3	3¼	2⅞	3	3½	2¼	2⅝	3¼	4½	3⅝	3¾
Hamburg—													
Bank rate	4	4	4	4	4	4	4	4	4	4	5	5	5
Open market	3½	2¾	3	3¼	2⅞	3	3½	2¼	2⅝	3¼	4½	3⅝	3¾
Frankfort—													
Bank rate	4	4	4	4	4	4	4	4	4	4	5	5	5
Open market	3½	2¾	3	3¼	2⅞	3	3½	2¼	2⅝	3¼	4½	3⅝	3¾
Amsterdam—													
Bank rate	3½	3½	3½	3½	3½	3½	3½	3	3	3	3	3	3
Open market	3⅜	3⅜	3	3	3	2⅜	2⅜	2¼	2¼	2⅜	2⅞	2⅞	2⅞
Brussels—													
Bank rate	3	3	3	3	3	3	3	3	3	3	3	3	3
Open market	2⅞	2¾	2¾	2¾	2⅝	2¾	2⅜	2⅜	2⅜	2⅜	2⅝	2⅞	2¾
Vienna—													
Bank rate	3½	3½	3½	3½	3½	3½	3½	3½	3½	3½	3½	3½	3½
Open market	3⅜	2⅞	3¼	3¼	3⅛	3⅜	3¼	3	3⅜	3¼	3¾	3⅜	3⅜
St. Petersburg—													
Bank rate	4½	4½	5½	5½	5½	5½	5½	5½	5½	5½	5½	5½	5½
Open market	N.	N.	N.	N.	N.	N.	N.	N.	N.	N.	N.	N.	N.
Madrid—													
Bank rate	4½	4½	4½	4½	4½	4½	4½	4½	4½	4½	4½	4½	4½
Open market	3¼	3¼	3¼	3¼	4	4	3½	3½	3½	3	3	3	3
Copenhagen—													
Bank rate	4½	4½	4½	4½	4½	4½	4½	4½	4½	4½	4½	4½	4½
Open market	4½	4	4	4	4	4	4	4	4	4	4½	4½	4½

N.—Nominal.

The appended table, made up from the official statements of the Bank of England, shows the position of the Bank as regards bullion, reserve, &c., at the close of 1904.

BANK OF ENGLAND IN 1904.—[00,000s omitted.]

1904.	Note Circulation.	Bullion in both departments.	Deposits. Public	Deposits. Other.	Securities. Gov't.	Securities. Other.	Reserve of Notes and Coin.	Bank Rate.	Highest Rate in Open Market.	Lowest Rate in Open Market.
	£	£	£	£	£	£	£	P.c.	Pr. ct.	Pr. ct.
Jan. 6..	28,9	30,0	8,0	44,0	22,2	28,3	19,5	4½	3⅝	3½
" 13..	28,4	31,4	6,2	42,9	20,9	25,0	21,4		3⅜	3⅛
" 20..	28,0	32,6	8,2	43,0	20,9	23,1	23,0		3¼	
" 27..	28,0	34,2	6,0	43,8	19,2	24,9	24,6		3	
Feb. 3..	28,1	33,6	6,8	42,9	19,2	24,8	23,9		2⅞	2⅝
" 10..	27,7	34,2	9,1	41,6	19,2	24,8	24,9		3	
" 17..	27,5	34,5	11,7	40,0	19,2	25,4	25,4		3⅛	
" 24..	27,6	33,5	14,1	39,6	19,2	25,5	26,3		3¼	
Mar. 2..	28,0	35,1	11,1	41,0	19,2	25,5	25,5		3⅜	
" 9..	27,7	35,4	12,3	39,9	19,2	25,2	26,2		3½	
" 16..	27,7	35,7	13,7	39,4	19,2	25,2	26,6			
" 23..	27,7	35,8	15,3	38,5	19,2	26,4	26,6		3⅜	3
" 30..	29,0	34,1	15,4	40,4	19,2	31,3	23,5			
Apr. 6..	28,2	33,5	14,1	40,0	19,2	31,3	23,0		3¼	2¾
" 13..	28,4	34,1	8,6	42,9	19,2	25,3	24,1	3½	2⅞	
" 20..	28,1	34,6	8,4	44,7	17,3	28,4	24,9	c	2¾	
" 27..	28,1	34,5	8,4	45,0	17,3	25,4	24,5		2⅝	
May 4..	28,6	33,8	7,5	42,0	17,3	26,4	23,7		2⅝	
" 11..	28,6	33,4	7,1	42,2	17,3	25,1	23,7		2½	
" 18..	28,4	33,0	7,7	40,0	17,2	25,2	23,0		2	
" 25..	28,4	32,7	7,4	39,8	16,9	25,3	22,7		2	
June 1..	28,7	33,8	8,4	40,2	16,9	27,2	23,0		2⅛	
" 8..	28,3	33,4	7,6	39,2	16,7	24,4	23,5		2	
" 15..	28,0	34,4	8,2	39,6	16,7	24,1	24,8		2⅛	
" 22..	28,1	35,2	9,1	40,0	16,7	24,5	25,5		2⅛	
" 29..	28,9	35,3	9,0	50,3	16,0	36,2	24,9		1⅝	1⅛
July 6..	29,3	34,3	7,9	49,2	16,0	32,4	23,4		2	
" 13..	28,7	34,1	6,7	41,1	16,9	25,2	23,9		2⅜	
" 20..	28,6	34,5	7,0	40,8	16,4	25,2	24,3		2⅜	
" 27..	28,6	34,7	8,4	42,5	16,7	25,2	24,1		2⅜	2⅛
Aug. 3..	29,3	34,1	6,0	41,7	15,7	26,9	23,3		3	
" 10..	29,0	35,0	6,1	41,4	14,2	27,0	24,4		3½	
" 17..	28,9	35,8	6,5	41,4	14,2	27,0	25,3		3½	3⅛
" 24..	28,3	36,5	6,8	41,1	14,2	25,1	26,6		2⅞	
" 31..	28,7	36,8	6,2	43,2	14,2	27,3	25,6		2⅜	
Sept. 7..	28,5	37,6	5,4	42,6	14,2	24,6	27,5		2⅜	
" 14..	28,1	38,1	7,8	40,7	14,2	24,2	28,5		2⅜	
" 21..	27,9	38,4	7,7	40,5	14,2	24,3	29,0		2⅜	
" 28..	28,4	38,9	8,4	41,9	14,2	25,5	29,0		2½	
Oct. 5..	28,7	37,9	8,3	43,7	18,0	24,0	27,7		2⅝	
" 12..	28,7	37,1	8,0	43,2	18,0	24,0	27,1		2⅜	
" 19..	28,0	36,9	7,6	40,6	14,8	23,8	27,3		2⅜	
" 26..	28,2	36,6	8,1	40,9	14,8	23,9	27,1		2	
Nov. 2..	28,2	34,5	7,6	39,6	15,1	25,2	24,7		2⅜	
" 9..	27,9	33,8	6,8	39,5	15,2	24,7	24,3		2⅜	
" 16..	27,9	33,4	7,2	39,6	15,2	24,7	24,2		3	
" 23..	28,1	32,9	8,7	38,3	15,6	25,5	23,8		3	
" 30..	28,1	32,6	8,3	42,2	15,6	29,8	22,9		3	
Dec. 7..	27,9	31,9	6,6	41,5	15,6	29,8	22,5		2⅞	
" 14..	27,7	31,2	7,9	40,5	15,6	28,6	22,0		2⅞	
" 21..	28,4	29,7	8,6	39,0	15,6	25,2	22,1		2⅞	
" 28..	28,2	29,9	9,1	44,3	15,6	35,5	20,2		2⅞	2⅛

(a) Date when this rate was made was Sept. 3, '03. (b) April 14, '04. (c) April 21, '04.

In the table below we show the price of silver in London by months for 1902, 1903 and 1904.

PRICE OF SILVER FOR THREE YEARS.

Silver.	1904.			1903.			1902.		
	High.	Low.	Aver.	High.	Low.	Aver.	High.	Low.	Aver
	d.	d.	d.	d.	d.	d.	d.	d.	d.
Jan	27⅝	25¾	26⅞	22¾	21 11/16	21⅞	26¼	25 7/16	25 11/16
Feb	27⅝	25¾	26⅞	23⅛	22⅛	22¾	25⅝	25⅛	25⅜
March	26 11/16	25⅝	26⅛	22⅞	22⅛	22⅜	27⅛	24 13/16	25
April	25¾	24 7/8	24 15/16	22⅝	22	22⅜	24⅞	23 5/16	24 1/16
May	25 13/16	25⅛	25⅜	23¼	24 1/8	24⅝	24	23 7/16	23 11/16
June	26⅛	25 7/8	25⅝	24 1/8	24⅜	24⅜	24⅞	23 15/16	24⅜
July	27	26⅛	26⅜	25¼	24⅜	24⅞	24⅝	24	24⅜
Aug	27	26 3/16	26 7/16	26⅛	25 5/16	25⅝	24⅜	23 15/16	23⅞
Sept	26⅞	26	26 7/16	26¼	26⅛	26⅛	24⅜	23 7/16	23⅞
Oct	26 13/16	26⅛	26⅜	28¼	27 7/16	27⅝	23 11/16	23¼	23⅜
Nov	27¼	26⅝	26 13/16	27⅝	26¼	27	23¼	21 11/16	22 11/16
Dec	28 5/16	27⅜	27 13/16	26 15/16	25	25 11/16	23⅝	21 13/16	22 5/16
Year	28 5/16	24 7/16	26⅜	28 1/8	21 11/16	24⅝	26⅛	21 11/16	24 1/16

The complete trade of England, shown with the official statements of the Board of Trade, for the years 1902, 1903 and 1904.

Year's Exports.	1904.	1903.	1902.
Quantities.			
Cotton yarn	lbs. 163,894,500	150,758,100	166,380,900
Piece goods	yds. 5,591,971,900	5,157,315,600	5,331,552,500
Jute yarn	lbs. 46,002,500	47,012,700	46,987,300
Piece goods	yds. 196,994,600	191,275,300	195,800,000
Woollen yarn	lbs. 14,758,100	14,090,400	14,370,000
Piece goods	yds. 161,550,600	154,946,900	163,128,600
Worsted yarn	lbs. 54,956,200	59,804,000	52,725,400
Woollen tissues	yds. 67,148,800	50,731,600	47,139,700
Worsted tissues	yds. 103,978,600	106,426,000	102,616,000
Values.	£	£	£
Cotton yarn	8,355,900	7,407,946	7,404,083
Piece goods	64,031,742	55,267,497	55,315,344
Jute yarn	486,647	526,218	529,858
Piece goods	1,952,776	2,040,393	1,908,236
Linen yarn	901,911	836,092	841,659
Piece goods	4,312,704	4,086,633	4,050,027
Woolen yarn	4,208,906	4,194,296	3,530,551
Woollen tissues	4,498,516	3,871,776	3,500,419
Worsted tissues	6,536,656	6,440,319	6,366,871

The complete trade figures of imports and exports into and from Great Britain for three years are as follows.

EXPORTS AND IMPORTS.

Exports.	1904. £	1903. £	1902. £
Home products	300,817,897	290,800,108	283,423,966
Re-shipments of imports	70,321,918	69,575,564	65,814,813
Total exports	371,139,815	360,373,672	349,238,779
Total merchandise	551,362,124	542,600,289	528,391,274
Excess of imp. over exp.	180,222,309	182,226,617	179,152,495

The exports of iron and steel from Great Britain have been as below each year since 1876, inclusive.

EXPORTS OF IRON AND STEEL FROM GREAT BRITAIN.

	Pig Iron.	Rails.	Other Descriptions.	Total.
	Tons.	Tons.	Tons.	Tons.
1904	813,590	525,427	1,927,171	3,266,248
1903	1,005,340	594,076	1,895,145	3,354,601
1902	1,102,566	716,210	1,759,248	3,579,104
1901	839,157	572,724	1,485,813	2,897,719
1900	1,427,525	463,731	1,849,433	3,540,689
1899	1,380,342	590,667	1,746,171	3,717,180
1898	1,042,853	609,403	1,591,098	3,244,350
1897	1,201,104	782,045	1,702,957	3,686,106
1896	1,060,165	747,462	1,782,571	3,590,398
1895	866,568	457,352	1,511,421	2,835,541
1894	830,985	425,342	1,393,771	2,649,998
1893	840,294	389,375	1,457,905	2,687,574
1892	767,053	468,003	1,504,223	2,739,279
1891	840,053	703,247	1,697,844	3,240,146
1890	1,145,268	1,054,431	1,820,731	4,001,430
1889	1,190,371	1,089,892	1,905,919	4,186,182
1888	1,026,319	1,010,228	1,801,612	3,838,159
1887	1,158,174	1,011,779	1,973,075	4,143,028
1886	1,044,257	739,651	1,605,239	3,389,197
1885	960,931	714,276	1,455,475	3,130,682
1884	1,269,376	723,540	1,497,439	3,496,991
1883	1,564,048	971,165	1,508,985	4,043,308
1882	1,758,072	936,949	1,638,531	4,353,552
1881	1,480,196	820,671	1,517,458	3,820,315
1880	1,632,343	993,696	1,466,055	3,792,093
1879	1,223,436	463,878	1,196,170	2,883,484
1878	924,646	441,384	933,193	2,296,860
1877	881,647	497,924	965,385	2,344,779
1876	910,905	414,556	899,809	2,224,470

In the subjoined statement we show all the changes in the Bank of England rate in each year from 1897 to 1904.

BANK OF ENGLAND RATE OF INTEREST.

Year.	Rate per cent.	Number of days.	Year.	Rate per cent.	Number of days.
1897.			1901.		
Jan. 1 to Jan. 21.	4	20 days	Jan. 1 to Jan. 3.	4	2 days
Jan. 21 to Feb. 4.	3½	13 days	Jan. 3 to Feb. 7.	3	35 days
Feb. 4 to Apr. 8.	3	63 days	Feb. 7 to Feb. 21.	4½	14 days
Apr. 8 to May 13.	2½	35 days	Feb. 21 to June 6.	4	105 days
May 13 to Sept. 23.	2	133 days	June 6 to June 13.	3½	7 days
Sept. 23 to Oct. 14.	2½	21 days	June 13 to Oct. 31.	3	140 days
Oct. 14 to Dec. 31.	3	79 days	Oct. 31 to Dec. 31.	4	62 days
Year's average		2·79 365 days	Year's average		3·72 365 days
1898.			1902.		
Jan. 1 to Apr. 7.	3	97 days			
Apr. 7 to May 26.	4	49 days	Jan. 1 to Jan. 23.	4	23 days
May 26 to June 2.	3½	7 days	Jan. 23 to Feb. 5.	3½	14 days
June 2 to June 30.	3	28 days	Feb. 6 to Oct. 2.	3	238 days
June 30 to Sept. 22.	2½	84 days	Oct. 2 to Dec. 31.	4	90 days
Sept. 22 to Oct. 13.	3	21 days			
Oct. 13 to Dec. 31.	4	79 days	Year's average		3·33 365 days
Year's average		3·25 365 days	1903.		
1899.			Jan. 1 to May 21.	4	140 days
Jan. 1 to Jan. 19.	4	19 days	May 21 to June 18.	3½	28 days
Jan. 19 to Feb. 2.	3½	14 days	June 18 to Sept. 3.	3	77 days
Feb. 2 to July 13.	3	161 days	Sept. 3 to Dec. 31	4	120 days
July 13 to Oct. 3.	3½	82 days			
Oct. 3 to Oct. 5.	4½	2 days	Year's average		3·75 365 days
Oct. 5 to Nov. 30.	5	56 days			
Nov. 30 to Dec. 31.	6	31 days	1904.		
Year's average		3·75 365 days	Jan. 1 to Apr. 14	4	105 days
1900.			Apr. 14 to Apr. 21	3½	7 days
Jan. 1 to Jan. 11.	6	11 days	Apr. 21 to Dec. 31.	3	254 days
Jan. 11 to Jan. 18.	5	7 days	Year's average		3·29 366 days
Jan. 18 to Jan. 25.	4½	7 days			
Jan. 25 to May 24.	4	119 days			
May 24 to June 14.	3½	21 days			
June 14 to July 19.	3	35 days			
July 19 to Dec. 31.	4	165 days			
Year's average		3·96 365 days			

The quantities and values of textile exports from Great Britain for the last three years are given in the following table.

EXPORTS OF TEXTILE FABRICS.

Year's Exports.	1904.	1903.	1902.
Quantities.			
Cotton yarn lbs.	163,894,500	150,758,100	166,380,900
Piece goods yds.	5,591,971,900	5,157,315,600	5,331,552,500
Jute yarn lbs.	46,002,500	47,012,700	46,987,300
Piece goods yds.	196,994,600	191,275,300	195,800,000
Woollen yarn lbs.	14,758,100	14,090,400	14,370,000
Piece goods yds.	161,550,600	154,946,900	163,128,600
Worsted yarn lbs.	54,956,200	59,804,000	52,725,400
Woollen tissues yds.	67,148,800	50,731,600	47,139,700
Worsted tissues yds.	103,978,600	106,426,000	102,616,000
Values.	£	£	£
Cotton yarn	8,355,900	7,407,946	7,404,083
Piece goods	64,031,742	55,267,497	55,315,344
Jute yarn	486,647	526,218	529,858
Piece goods	1,952,776	2,040,393	1,908,236
Linen yarn	901,911	836,092	841,659
Piece goods	4,312,704	4,086,633	4,050,027
Woolen yarn	4,208,906	4,194,296	3,530,551
Woollen tissues	4,498,516	3,871,776	3,500,419
Worsted tissues	6,536,656	6,440,319	6,366,871

TRADE AND COMMERCE—RETURNS OF.

FOREIGN IMPORTS AND EXPORTS.

THE COUNTRY'S FOREIGN TRADE IN 1904.

The striking feature in the foreign trade figures for the calendar year 1904 is the testimony they afford of the way in which the total of our merchandise exports was maintained in face of a number of adverse conditions. Export values for 1903 had been the largest of any calendar year on record, reaching $1,484,753,083. From this there was a decline in 1904 only to $1,451,355,645. Of course under normal conditions exports growth is the rule, and had such conditions prevailed a further increase would have been looked for rather than a decrease.

What gives significance to the close approach of the 1904 aggregate to that of 1903 is that it was attained in face of a large shrinkage in the shipments of some of the most important export staples. There was a great contraction, for instance, in the breadstuffs exports, and particularly the outward movement of wheat and flour. This falling off in the wheat exports may be said to have had a twofold cause in a diminished crop yield and diminished supplies, and in the extraordinarily high level of values maintained here—so high that the export trade in wheat was paralyzed all through the year, but especially in the closing months. Of wheat and flour combined we sent out only 64,957,058 bushels in the twelve months of 1904, against 161,367,104 bushels in 1903, 212,445,731 bushels in 1902 and 266,286,902 bushels in 1901. It is a noteworthy circumstance that though home prices of wheat advanced 30 to 40 cents a bushel, the average price on the export shipments of 1904 was but little higher than on those of 1903, the comparison standing 83⅞ cents against 80⅞ cents, showing that foreign consumers would not follow the advance in the United States.

There was likewise a large falling off in the outward movement of corn. These corn shipments had been by no means large in 1903 at 91⅛ million bushels, but for 1904 the exports of that cereal reached less than 46¼ million bushels. The exports of oats, which in good years have been fairly large, in 1904 were hardly more than nominal, amounting to only about 1⅓ million bushels, of a value of $512,855. Then also the export movement of cotton fell considerably below that of the previous year. The situation in these various particulars is accurately portrayed in the following table.

BREADSTUFFS AND COTTON EXPORTS FOR CALENDAR YEARS

	1904.	1903.	1902.	1901.
Wheat and flour— bushels.....	64,957,058	161,367,104	212,445,731	266,286,902
values.....	$61,231,117	$134,517,491	$165,346,005	$201,458,506
Wheat, av. price.	83¼c.	80⅞c.	77c.	73¾c.
Flour, av. price..	$4 27	$3 85	$3 72	$3 69
Corn—bushels.....	46,408,657	91,732,780	15,723,963	102,359,689
values.....	$22,297,143	$49,135,077	$11,567,976	$50,361,238
Average price...	54 5-16c.	53 9-16c.	61¾c.	49¼c.
Oats—bushels.....	1,320,134	1,494,857	5,974,703	28,929,013
values.....	$512,684	$617,745	$2,552,922	$9,106,199
Average price...	41 15-16c.	41 5-16c.	42 11-16c.	33¼c.
Cotton—bales.. ...	6,551,643	7,093,430	6,587,441	6,963,092
Average price...	10 15-16c.	10 7-16c.	8¼c.	8 15-32c.

	1900.	1899.
Wheat and flour— bushels.....	132,295,443	
values.....	$138,904,036	
Wheat, av. price.	71¾c.	
Flour, av. price..	$3 65	
Corn—bushels.....	190,386,489	
values.....	$84,284,733	
Average price...	44¼c.	
Oats—bushels.....	23,160,642	
values.....	$9,823,406	
Average price...	30½c.	
Cotton—bales.. ...	6,671,561	
Average price...	9¼c.	

From the foregoing it is possible to get an idea of how large and general was the falling off in these leading agricultural staples. Going a step further, however, we find that taking the breadstuffs exports as a whole, values for 1904 were only $98,307,218, against $200,012,362 for 1903, $276,404,299 for 1901, $250,786,080 for 1900 and $269,955,771 for 1899. At the same time the provisions exports also dropped off, they having a value of only 166½ million dollars in 1904 against 181½ million dollars in 1903 and 207 million dollars in 1901. The cotton movement fell half a million bales short of that for 1903 and also fell short of the average of other recent years. In the early months shipments were small because of the deficient crop of the previous season, while market prices continued to rule high. The latter part of the year the price dropped to very low figures (owing to the magnitude of the new crop) and exports were of really liberal volume; but nevertheless the aggregate for the twelve months did not attain the extraordinary dimensions of the preceding year. The average export price for the twelve months, as it happens, was higher than for 1903, being 10 15-16 cents per pound against 10 7-16 cents, and this served to offset in part the loss resulting from the diminution in the quantity shipped, still leaving, however, a loss in aggregate values of about 10 million dollars.

Combining breadstuffs, provisions and cotton, it is found that the exports under these three heads for 1904 had a value of but 633½ million dollars, as against 760 million dollars for 1903—a loss of 126½ million dollars. Total merchandise exports for the twelve months, we have already shown, record a decrease of less than 33½ million dollars. How was the loss of the other 93 million dollars made good? From the following table it will be seen that there was an increase of 8 million dollars in the petroleum exports and an increase of nearly 5 million dollars in the shipments of cattle, sheep and hogs; but that the bulk of the whole increase occurred under the head of "all other exports."

EXPORTS OF LEADING PRODUCTS FOR SIX CALENDAR YEARS.

Exports.	1904.	1903.	1902.	1901.	1900.	1899.
Cotton.....	$368,539,188	$378,573,628	$290,491,225	$300,985,283	$314,253,580	$191,187,342
Breadstuffs.	98,307,218	200,012,362	195,711,992	276,404,299	250,786,080	269,955,771
Prov'ns, &c.	166,164,404	181,476,994	182,688,720	206,931,309	188,558,735	182,446,184
Cattle,sheep and hogs..	43,646,211	38,932,458	25,841,689	29,290,067	35,038,734	31,910,407
Petr'lm, &c.	80,624,207	72,038,539	68,897,143	72,784,912	74,493,707	66,002,325
Total.....	757,581,228	871,033,981	763,370,545	886,395,970	861,134,842	741,481,979
All oth. exp.	693,774,417	613,149,158	597,499,408	638,979,380	616,811,971	583,985,902
Total.....	1451355645	1484753 *83*	1360869953	1465375350	1477946113	1325467971

Thus the "other exports" in 1904 had a value of $693,774,417, as against only $613,149,158 in 1903—an addition of over 80 million dollars. The greater part of the gain here was contributed by two main items, namely copper and iron and steel. For 1904 the iron and steel exports were $128,553,613, against $99,135,865 for 1903. The copper exports were on an enormous scale, and reached $74,816,934, against only $43,509,788 in 1903. In quantity the copper exports were 554,549,880 pounds, against only 310,729,524 pounds in 1903. The foreign takings were evidently large mainly because producers were willing to accept low figures (notwithstanding that in this country the price of copper was sharply advanced, owing mainly to the diminution of supplies as the result of these large exports), the average export price for 1904 having actually been somewhat smaller than that for 1903—that is 12·9 cents, against 13·2 cents. We annex the following to show the more important changes in the miscellaneous exports.

EXPORTS 12 MONTHS ENDING DECEMBER 31.

Exports—	1904.	1903.	1902.
Agricultural implements	$21,054,892	$22,951,805	$17,981,597
Coal	28,238,008	27,100,429	18,229,009
Copper, not including ore	74,816,934	43,509,778	45,485,598
Cotton manufactures	33,660,617	27,131,950	23,274,907
Fruits and nuts	17,992,719	19,83-,197	15,253,340
Iron, steel, etc	158,553,613	99,135,865	72,892,936
Leather, etc	35,824,492	32,723,605	30,551,072
Naval stores	16,383,142	14,299,296	13,299,861
Oil cake and oil meal	18,899,790	18,797,390	20,644,172
Oil, vegetable	13,162,217	13,160,379	16,203,002
Paraffin and paraffin wax	8,309,250	8,309,250	8,309,250
Seeds	2,257,035	4,200,718	8,744,605
Tobacco, not incl. manufactur'd	13,645,574	13,440,077	13,540,374
Vegetable manufactures	61,253,793	63,206,491	51,836,458
The merchandise imports, which in 1903 had been the heaviest of any calendar year on record, increased some 40 million dollars during 1904, bringing the total for the twelve months up to $1,035,909,197. While the bulk of the increase is found in two principal items; namely coffee and sugar, yet there seems to have been a distinct and well defined tendency towards a decrease in manufactured goods and an increase in raw materials and *un*manufactured goods. The country increased its imports of hides from $53,280,944 in 1903 to $57,618,149 in 1904, and its imports of India rubber from $35,152,642 to $43,784,297. Then the imports of raw silk rose from $44,384,916 to $56,453,975, while the importations of manufactured silk were reduced from $33,195,179 to $31,030,522. Again, the imports of manufactured wool decreased from $19,321,505 to $16,131,785 but the purchases of unmanufactured wool advanced from $22,811,734 to $29,355,344.			
Furthermore, we imported only $38,864,552 of manufactures of flax, hemp, etc., against $39,591,074, but took $36,310,282 of *un*manufactured flax, hemp, etc., against $35,958,709. There was, we need hardly say, a great shrinkage in the imports of iron and steel, these dropping from $41,255,864 to $21,621,970, while our purchases of cotton manufactures were also considerably reduced. As to the increase in the coffee and sugar imports, the former had a value of $87,427,099, against $61,329,565, and the latter a value of $84,470,401, against $60,871,982. Higher prices played an important part in the increases here, the average import value of coffee having been 7·86 cents per pound, against 6·29 cents, and the average import price of sugar 2·04 cents per pound, against 1·83 cents. Still, quantities were also enormously enlarged, the imports of coffee having been 1,112,703,546 lbs., against 974,238,424 lbs., and the imports of sugar 4,137,357,178 lbs., against 3,328,873,478 lbs. Some of the more important changes in the imports are shown in the table we now subjoin.			

IMPORTS 12 MONTHS ENDING DECEMBER 31.

Imports—	1904.	1903.	1902.
Chemicals, etc	$64,257,912	$65,608,254	$59,932,125
Coal	5,215,613	9,325,574	7,010,074
Cocoa or cacao	8,888,524	7,647,848	7,262,100
Coffee	87,427,099	61,329,565	64,157,275
Copper—ore and regulus	4,408,410	8,177,563	8,695,790
Copper—pig, bare, ingots	18,374,959	17,262,148	13,051,159
Cotton manufactures	41,423,183	41,954,203	38,984,350
Earth en, stone and china ware	11,656,571	11,582,013	9,839,034
Fertilizers	4,080,273	3,244,376	2,826,380
Fish	10,406,105	9,330,798	8,271,855
Flax, hemp, etc.—unmanufactured	36,310,282	35,958,709	35,825,060
Flax, hemp, etc.—manufact'd.	38,864,552	39,591,074	39,565,242
Fruits and nuts	24,384,851	24,613,647	23,124,503
Furs and fur skins	12,214,391	12,913,891	12,179,351
Hides	57,618,149	53,280,944	57,746,842
India-rubber	43,784,297	35,152,642	25,158,891
Iron and steel	21,621,970	41,255,864	41,468,826
Jewelry	29,319,839	30,645,879	29,129,922
Leather and manufactures	27,911,167	26,911,766	24,930,924
Oils	11,319,534	11,306,480	11,817,042
Silk—raw, etc	56,453,975	44,384,916	44,384,916
Silk—manufactured	31,030,522	33,195,179	35,567,750
Spirits, wines and malt liquors	4,907,180	4,985,876	4,471,834
Sugar	84,470,401	60,871,982	62,434,392
Tea	16,857,279	17,050,452	14,570,285
Tin	22,356,896	22,2-5,36:	21,263,337
Tobacco manufactured	16,658,230	17,272,683	16,221,416
Wood and manufactures of	28,132,618	27,676,653	27,585,524
Wool—unmanufactured	29,355,344	22,811,734	19,390,224
Wool—manufactured	16,131,785	19,321,505	18,771,774

With the merchandise exports close to the largest on record and the merchandise imports the heaviest by far ever reached, our total external trade for 1904 surpassed in value that of any preceding year.

MERCHANDISE EXPORTS AND IMPORTS (CALENDAR YEARS).

Cal'dar Year.	*Exports.*	*Imports.*	*Excess.*	*Total Trade.*
1870	$403,586,010	$461,132,055	*Imp.* $57,546,048	$864,718,065
1871	460,959,088	573,111,098	*Imp.* 112,752,011	1,034,070,186
1872	488,857,945	650,464,599	*Imp.* 161,606,654	1,139,322,544
1873	550,707,897	596,948,048	*Imp.* 46,240,151	1,147,655,945
1874	569,972,653	593,115,906	*Imp.* 23,143,253	1,163,088,559
1875	510,847,422	503,163,936	*Exp.* 7,683,486	1,014,011,358
1876	540,860,932	427,347,186	*Exp.* 113,513,746	1,018,013,794
1877	602,568,412	439,448,300	*Exp.* 163,119,112	1,042,016,712
1878	737,091,973	431,612,383	*Exp.* 305,479,590	1,168,704,356
1879	765,158,925	513,602,798	*Exp.* 251,556,127	1,278,761,721
1880	835,653,432	667,954,746	*Exp.* 167,698,686	1,503,608,178
1881	883,549,127	670,209,448	*Exp.* 163,339,679	1,553,758,575
1882	733,965,465	752,961,158	*Imp.* 18,995,693	1,486,926,623
1883	735,365,316	667,696,316	*Exp.* 167,669,000	1,403,061,632
1884	749,398,423	629,281,466	*Exp.* 120,116,957	1,378,679,889
1885	698,349,798	587,986,626	*Exp.* 110,363,172	1,286,336,471
1886	713,347,290	660,885,588	*Exp.* 52,461,702	1,374,246,876
1887	715,252,940	704,576,343	*Exp.* 10,676,597	1,419,829,183
1888	661,639,553	719,494,990	*Imp.* 57,855,438	1,411,134,543
1889	827,055,759	792,884,881	*Exp.* 34,170,889	1,589,940,631
1890	855,390,932	814,909,575	*Exp.* 40,489,627	1,670,300,777
1891	872,985,905	818,394,429	*Exp.* 54,591,476	1,786,380,446
1892	926,020,941	830,490,141	*Exp.* 107,530,800	1,766,511,082
1893	825,931,946	866,330,824	*Imp.* 109,398,878	1,843,071,864
1894	825,102,948	676,312,941	*Exp.* 148,789,907	1,501,415,189
1895	824,980,198	801,639,347	*Exp.* 23,340,789	1,626,529,488
1896	1,005,857,241	681,979,555	*Exp.* 323,877,686	1,687,836,797
1897	1,009,709,045	742,595,239	*Exp.* 357,113,816	1,843,804,274
1898	1,255,546,268	634,964,448	*Exp.* 620,581,818	1,890,510,714
1899	1,275,467,971	798,077,418	*Exp.* 477,390,553	2,074,435,381
1900	1,477,946,113	829,149,714	*Exp.* 648,796,399	2,307,095,827
1901	1,465,375,980	893,413,115	*Exp.* 571,962,865	2,358,789,770
1902	1,380,6-5,833	969,316,870	*Exp.* 391,279,963	2,350,002,803
1903	1,464,753,03	995,494,237	*Exp.* 469,258,765	2,460,247,410
1904	1,451,385,615	1,035,909,197	*Exp.* 415,446,448	2,487,294,812

The trade balance in the country's favor on the merchandise movement, it appears, was about 74 million dollars less than for 1903, though reaching the large figure of $415,444,842. Notwithstanding this huge balance, and a further balance of $24,225,703 on the silver movement, we were obliged to export net over 36 million dollars gold. Several causes accelerated the gold outflow, namely the $50,000,000 Panama Canal payment made by the United States, the placing here of only one-half the £10,000,000 of Japanese loan, and in November of half of the second Japanese loan for £12,000,000; likewise the floating in this country of considerable portions of the $40,000,000 loan of the United States of Mexico and the $35,000,000 loan of the Republic of Cuba. In May the exports of gold exceeded $43,000,000 and in four other months the outflow ranged between 10 and 20 million dollars. Nearly all through the year, however, there were large imports on the Pacific Coast.

	Gold.			Silver.		
Year Ending Dec. 31—	*Exports.*	*Imports.*	*Excess of Exports (+) or Imports (—).*	*Exports.*	*Imports.*	*Excess of Exports(+) or Imports(—).*
1870	53,103,745	10,430,561	+42,673,184	27,846,083	15,259,199	+12,586,884
1871	44,915,975	5,841,948	+39,074,027	32,524,495	10,962,467	+21,562,028
1872	66,634,125	11,113,290	+55,520,835	32,048,790	16,082,781	+15,966,009
1873	25,495,118	20,537,254	+4,958,864	38,076,207	9,213,185	+28,863,022
1874	43,149,091	7,422,806	+35,726,285	29,577,984	7,830,998	+21,746,986
1875	34,413,947	14,338,799	+20,075,148	29,889,567	6,847,359	+17,042,210
1876	31,231,739	23,073,291	+7,658,448	25,122,736	10,793,043	+14,324,693
1877	18,982,638	11,629,455	+7,353,183	29,386,929	12,141,560	+17,195,369
1878	8,655,948	10,477,859	—1,821,911	18,208,352	18,353,662	—145,310
1879	4,115,416	78,727,941	—74,652,495	21,701,552	14,423,017	+7,278,535
1880	3,064,459	73,644,698	—70,582,239	19,983,442	11,631,025	+8,352,417
1881	2,003,543	60,396,230	—58,392,687	19,795,277	8,350,960	+11,467,629
1882	38,721,979	13,402,328	+25,318,651	17,317,055	9,098,385	+8,218,670
1883	6,048,779	22,055,207	—16,006,428	19,794,178	8,152,357	+11,641,818
1884	40,948,246	27,957,657	+12,990,589	29,563,748	15,504,777	+14,058,971
1885	11,417,207	23,945,311	—12,528,104	33,230,542	17,772,718	+15,507,824
1886	41,383,222	41,309,838	+34,613	27,112,707	10,979,740	+16,384,293
1887	9,144,426	44,993,327	—35,758,901	27,733,192	21,000,721	+6,732,471
1888	34,536,447	11,054,874	+23,481,573	30,020,803	16,761,359	+13,259,244
1889	59,060,417	12,901,230	+46,873,892	40,442,577	24,709,456	+15,733,117
1890	24,063,103	20,973,456	+3,089,653	23,869,101	20,764,904	—2,156,803
1891	47,269,365	17,693,888	+29,575,477	27,322,116	16,453,905	+11,868,211
1892	76,545,328	18,165,055	+58,380,273	36,862,281	31,452,956	+4,909,325
1893	79,983,723	73,280,575	+6,703,151	46,357,748	27,765,696	+18,592,052
1894	103,184,233	41,293,907	+61,890,326	45,284,867	17,655,594	+29,013,218
1895	104,967,403	34,396,392	+70,571,010	54,211,036	24,373,347	+29,837,739
1896	58,258,990	104,731,276	—46,474,289	64,051,731	30,293,740	+33,757,991
1897	34,270,401	81,771,813	—47,501,412	58,041,292	33,062,392	+25,978,900
1898	16,194,954	158,163,922	—142,968,968	53,797,104	29,131,380	+24,665,724
1899	45,379,411	81,534,964	—36,155,553	49,442,277	30,643,456	+18,798,817
1900	54,134,623	66,749,084	—12,614,461	66,321,664	40,100,313	+26,221,351
1901	57,783,899	54,761,883	+3,022,016	55,638,358	31,146,728	+24,491,576
1902	45,379,441	44,193,376	+1,186,065	57,373,477	30,643,456	+26,730,019
1903	44,846,834	65,267,696	—20,420,862	40,610,743	28,974,508	+16,636,234
1904	121,185,875	84,830,234	+36,355,641	50,212,745	26,057,042	+24,155,703

NOTE.—For years 1886 to 1904, inclusive, the figures embrace gold and silver in ore; in the years preceding both were included in the merchandise movement.

Combining the balance on the merchandise movement with the gold and silver balances, we get the following results as to the country's *total* trade balance.

YEARLY TRADE BALANCE.

	1904.	1903.	1902.	1901.	1900.
Excess of—	$	$	$	$	$
Merchan. exports	415,446,448	469,258,765	391,279,963	554,955,950	648,796,399
Silver exports	24,225,703	16,636,234	26,730,019	24,491,576	26,131,321
Total	439,672,151	505,894,999	414,389,982	609,447,526	674,917,720
Gold imports	*36,336,541	20,920,362	8,162,726	*3,022,060	12,614,461
Grand total	476,007,792	484,973,725	406,076,356	612,469,586	662,303,259

* Excess of exports.

IMPORTS AND EXPORTS BY FISCAL YEARS.

The table below shows the exports and imports in each fiscal year (ending June 30) since 1874.

TABLE SHOWING TOTAL VALUE OF EXPORTS AND IMPORTS OF THE UNITED STATES IN THE FISCAL YEARS ENDING JUNE 30, FROM 1875 TO 1904, INCLUSIVE, IN SPECIE VALUES.

Years ending June 30	IMPORTS. Merchandise.	Gold Coin and Bullion.	Silver Coin and Bullion.	Totals.	EXPORTS. Domestic. Merchandise.	Gold Coin and Bullion.	Silver Coin and Bullion.	Totals.	Foreign (re-exports). Merchandise.	Gold Coin and Bullion.	Silver Coin and Bullion.	Totals.	Totals. Merchandise.	Gold Coin and Bullion.	Silver Coin and Bullion.	Totals.	BALANCES. Merchandise Excess.	Gold Coin and Bullion Excess.	Silver Coin and Bullion Excess.
	$	$	$	$	$	$	$	$	$	$	$	$	$	$	$	$	$	$	$
1875	533,005,436	13,696,793	7,263,924	553,966,153	513,501,580	61,543,544	22,331,584	597,376,708	14,168,611	5,497,432	2,837,581	22,503,624	42,711	66,980,977	25,169,505	92,193,193	Imp. 19,556,728	Exp. 47,783,745	Exp. 22,331,584
1876	460,741,390	7,992,709	7,943,977	476,678,076	456,896,697	49,401,254	17,802,434	524,100,385	14,802,434	1,745,293	525,285	17,072,932	471,699,131	51,146,547	18,327,719	541,173,317	Imp. 11,157,434	Exp. 43,153,553	Exp. 17,802,434
1877	451,007,574	3,151,787	8,227,482	462,386,843	589,857,150	191,135,211	20,966,934	801,959,295	13,481,009	1,745,293	1,440,586	16,666,888	603,338,159	192,881,004	22,407,520	818,626,183	Exp. 152,331,159	Exp. 189,729,217	Exp. 20,966,934
1878	437,051,582	13,339,815	10,001,239	460,392,636	680,210,268	36,455,275	30,429,315	747,094,858	14,168,498	2,571,585	3,100,356	19,840,439	694,378,766	39,026,860	33,529,670	766,935,297	Exp. 257,327,130	Exp. 25,687,045	Exp. 23,428,076
1879	445,777,775	6,823,946	10,044,233	462,645,954	698,781,277	101,008,851	34,409,827	834,199,955	14,451,399	1,443,520	4,441,079	20,335,998	713,232,676	102,452,371	38,850,906	854,535,953	Exp. 267,454,901	Exp. 95,628,425	Exp. 34,409,827
1880	667,954,746	10,272,905	12,971,779	691,199,430	823,946,157	135,073,705	48,487,611	1,007,507,473	15,451,399	1,443,520	4,441,079	21,336,998	839,397,556	136,517,225	52,928,690	1,028,843,471	Exp. 171,442,802	Exp. 126,244,953	Exp. 48,487,611
1881	667,707,094	22,841,317	14,594,945	705,143,356	883,925,407	117,199,972	36,125,315	1,037,250,694	15,548,757	2,797,735	1,119,995	19,466,487	899,474,164	119,997,707	37,245,310	1,056,717,181	Exp. 231,767,070	Exp. 97,156,135	Exp. 35,005,320
1882	724,639,712	29,320,191	15,750,307	769,710,210	733,239,724	134,322,551	42,853,166	910,415,441	16,741,486	3,151,275	1,179,279	21,072,040	749,981,210	137,473,826	44,032,445	931,487,481	Exp. 25,341,498	Exp. 108,153,635	Exp. 42,853,166
1883	723,180,725	22,260,301	17,260,390	762,701,416	733,102,861	64,961,520	30,813,816	828,878,197	16,741,486	3,151,275	1,179,279	21,072,040	749,844,347	68,112,795	31,993,095	849,950,237	Exp. 26,121,486	Exp. 45,852,245	Exp. 30,813,816
1884	635,149,230	30,747,543	17,850,307	683,747,080	742,438,626	64,961,520	30,813,816	838,213,962	16,741,486	3,151,275	1,179,279	21,072,040	759,180,112	68,112,795	31,993,095	859,286,002	Exp. 124,030,882	Exp. 37,365,252	Exp. 13,143,509
1885	692,319,761	43,910,007	17,260,390	753,490,158	703,925,087	57,288,160	17,260,390	778,473,637	15,548,757	2,797,735	1,119,995	19,466,487	719,473,844	60,085,895	18,380,385	797,940,124	Exp. 27,154,684	Exp. 16,175,888	Exp. 1,120,000
1886	635,101,275	19,118,011	18,353,166	672,572,452	665,964,383	70,705,341	17,905,496	754,575,220	15,548,757	2,797,735	1,119,995	19,466,487	681,513,140	73,503,076	19,025,161	774,041,707	Exp. 30,863,282	Exp. 54,385,341	Exp. 671,771
1887	692,319,761	19,118,011	18,353,166	729,790,938	703,925,087	57,288,160	17,260,390	778,473,637	15,548,757	2,797,735	1,119,995	19,466,487	719,473,844	60,085,895	18,380,385	797,940,124	Exp. 27,154,684	Exp. 16,175,888	Exp. 1,120,000
1888	723,957,360	30,747,543	19,018,188	773,723,091	679,943,796	64,961,520	30,813,816	775,719,132	16,741,486	3,151,275	1,179,279	21,072,040	696,685,282	68,112,795	31,993,095	796,791,172	Exp. 27,013,922	Exp. 37,365,252	Exp. 13,143,509
1889	745,131,652	30,747,543	19,018,188	794,897,383	703,925,087	57,288,160	17,260,390	778,473,637	15,548,757	2,797,735	1,119,995	19,466,487	719,473,844	60,085,895	18,380,385	797,940,124	Exp. 27,154,684	Exp. 16,175,888	Exp. 1,120,000
1890	789,444,191	19,118,011	18,353,166	826,915,368	679,943,796	64,961,520	30,813,816	775,719,132	16,741,486	3,151,275	1,179,279	21,072,040	696,685,282	68,112,795	31,993,095	796,791,172	Exp. 27,013,922	Exp. 37,365,252	Exp. 13,143,509
1891	844,916,100	19,118,011	18,353,166	882,387,277	703,925,087	57,288,160	17,260,390	778,473,637	15,548,757	2,797,735	1,119,995	19,466,487	719,473,844	60,085,895	18,380,385	797,940,124	Exp. 27,154,684	Exp. 16,175,888	Exp. 1,120,000
1892	866,400,210	30,747,543	19,018,188	916,165,941	679,943,796	64,961,520	30,813,816	775,719,132	16,741,486	3,151,275	1,179,279	21,072,040	696,685,282	68,112,795	31,993,095	796,791,172	Exp. 27,013,922	Exp. 37,365,252	Exp. 13,143,509
1893	844,916,100	19,118,011	18,353,166	882,387,277	703,925,087	57,288,160	17,260,390	778,473,637	15,548,757	2,797,735	1,119,995	19,466,487	719,473,844	60,085,895	18,380,385	797,940,124	Exp. 27,154,684	Exp. 16,175,888	Exp. 1,120,000
1894	654,994,626	30,747,543	19,018,188	704,760,357	679,943,796	64,961,520	30,813,816	775,719,132	16,741,486	3,151,275	1,179,279	21,072,040	696,685,282	68,112,795	31,993,095	796,791,172	Exp. 27,013,922	Exp. 37,365,252	Exp. 13,143,509
1895	731,969,565	36,384,760	19,699,454	788,053,779	703,925,087	57,288,160	17,260,390	778,473,637	15,548,757	2,797,735	1,119,995	19,466,487	719,473,844	60,085,895	18,380,385	797,940,124	Exp. 27,154,684	Exp. 16,175,888	Exp. 1,120,000
1896	779,724,149	70,272,260	19,699,454	869,695,863	679,943,796	64,961,520	30,813,816	775,719,132	16,741,486	3,151,275	1,179,279	21,072,040	696,685,282	68,112,795	31,993,095	796,791,172	Exp. 27,013,922	Exp. 37,365,252	Exp. 13,143,509
1897	764,730,412	45,014,789	19,699,454	829,444,655	703,925,087	57,288,160	17,260,390	778,473,637	15,548,757	2,797,735	1,119,995	19,466,487	719,473,844	60,085,895	18,380,385	797,940,124	Exp. 27,154,684	Exp. 16,175,888	Exp. 1,120,000
1898	616,041,484	39,381,874	19,699,454	675,122,812	679,943,796	64,961,520	30,813,816	775,719,132	16,741,486	3,151,275	1,179,279	21,072,040	696,685,282	68,112,795	31,993,095	796,791,172	Exp. 27,013,922	Exp. 37,365,252	Exp. 13,143,509
1899	849,941,181	39,381,874	19,699,454	909,022,509	703,925,087	57,288,160	17,260,390	778,473,637	15,548,757	2,797,735	1,119,995	19,466,487	719,473,844	60,085,895	18,380,385	797,940,124	Exp. 27,154,684	Exp. 16,175,888	Exp. 1,120,000
1900	849,941,181	39,381,874	19,699,454	909,022,509	679,943,796	64,961,520	30,813,816	775,719,132	16,741,486	3,151,275	1,179,279	21,072,040	696,685,282	68,112,795	31,993,095	796,791,172	Exp. 27,013,922	Exp. 37,365,252	Exp. 13,143,509
1901	903,320,242	45,014,789	19,699,454	968,034,485	703,925,087	57,288,160	17,260,390	778,473,637	15,548,757	2,797,735	1,119,995	19,466,487	719,473,844	60,085,895	18,380,385	797,940,124	Exp. 27,154,684	Exp. 16,175,888	Exp. 1,120,000
1902	903,320,242	45,014,789	19,699,454	968,034,485	679,943,796	64,961,520	30,813,816	775,719,132	16,741,486	3,151,275	1,179,279	21,072,040	696,685,282	68,112,795	31,993,095	796,791,172	Exp. 27,013,922	Exp. 37,365,252	Exp. 13,143,509
1903	991,172,879	32,021,251	19,699,454	1,042,893,584	703,925,087	57,288,160	17,260,390	778,473,637	15,548,757	2,797,735	1,119,995	19,466,487	719,473,844	60,085,895	18,380,385	797,940,124	Exp. 27,154,684	Exp. 16,175,888	Exp. 1,120,000
1904	991,172,879	44,985,057	19,699,454	1,055,857,390	679,943,796	64,961,520	30,813,816	775,719,132	16,741,486	3,151,275	1,179,279	21,072,040	696,685,282	68,112,795	31,993,095	796,791,172	Exp. 27,013,922	Exp. 37,365,252	Exp. 13,143,509

NOTE.—Totals of gold coin and bullion and silver coin and bullion in 1895 to 1904, inclusive, include gold and silver in ores. In preceding years gold and silver in ores were included in merchandise.

EXPORTS OF LEADING ARTICLES FOR YEARS ENDING JUNE 30.

ARTICLES.	1903-1904.	1902-1903.	1901-1902.
Agricul. implements, value	22,749,635	21,006,622	16,286,740
Automobiles and parts of	1,895,605	1,207,065	948,524
Bacon and hams	444,614,805	421,519,365	610,703,356
do value	46,740,619	47,891,158	60,672,541
Beef, canned, value	5,882,888	7,916,928	6,646,130
do fresh and salted	357,433,493	308,723,215	351,279,582
do do value	30,122,603	28,930,178	32,148,919
Barley, value	6,292,914	4,662,544	3,995,303
Books, maps, etch'gs &c. value	4,342,324	3,442,205	3,297,777
Brass, and manufact. of, value	2,557,484	2,000,432	1,930,810
Butter	4,717,564	8,896,164	6,000,169
do value	1,768,184	1,604,327	2,885,609
Cattle and sheep, value	44,210,895	30,916,796	31,842,272
Animals, other, and fowls	3,717,060	3,894,110	12,329,413
Carriages and horse and trolley cars, and parts of, value	4,468,395	4,479,198	3,278,879
Cars for steam roads, value	2,607,592	2,467,093	2,467,037
Casings for sausages, value	2,353,167	1,964,524	1,795,044
Cheese, prepared, table food	2,167,973	2,667,606	2,195,018
Cheese	23,355,172	18,987,178	27,203,184
do value	2,452,239	2,250,229	2,745,597
Chemicals, drugs and dyes, not including medicines, value	10,582,530	10,289,905	10,150,328
Clocks & watches & parts, val	2,281,195	2,133,529	2,144,490
Coal, anthracite	5,945,154	1,598,454	1,577,499
do value	10,097,808	6,732,571	7,117,809
Coal, bituminous	9,434,718	5,440,834	5,400,694
do value	17,722,515	14,473,927	13,647,652
Coffee, value	3,721,453	3,345,887	3,281,098
Coke, value	2,212,639	1,912,450	1,720,457
Copper ore, value	976,925	927,417	2,601,697
Copper, manufac. of, value	57,142,079	39,667,196	41,218,373
Cotton, unmanufactured	363,965,965	435,333,055	506,035,521
do value	30,071,334	40,540,637	16,185,673
Cotton'd fabrics, value	1,691,164	1,592,127	1,044,843
Cottoni ne, lardine, etc., value	3,581,813	3,607,642	2,687,653
Cotton, Sea Island	132,544	202,051	122,317
do other	30,195,705	35,328,774	34,470,470
Cotton, Sea Island, value	3,154,376	4,038,370	2,486,907
do other, value	367,655,870	312,142,059	288,164,912
Cotton manufact's—Colored, yds	2,119,973	1,946,992	1,746,292
do value	5,439,277	8,443,148	7,359,288
Uncolored	156,060,758	325,867,330	338,060,321
do value	10,601,334	16,980,215	18,501,908
All other	7,707,514	6,863,720	6,247,166
Cycles and parts of, value	2,031,070	1,132,577	1,132,577
Feed, grain, for animals	2,926,249	2,750,028	2,750,028
Fertilizers, value	7,112,512	6,724,301	6,256,035
Fish, canned, dried, pickled, etc.	6,917,041	6,917,041	6,917,041
Flax, etc., manufact's of, value	6,414,638	5,290,948	4,575,219
Flour (wheat)	16,999,432	19,716,634	17,759,203
do value	74,966,111	85,661,974	65,617,994
Fruits (includ'g canned, dried & pickled) and nuts, value	20,678,665	18,057,677	8,719,344
Furs and fur skins, value	5,422,945	6,181,115	5,030,204
Glass and glassware, value	1,978,481	2,150,699	1,960,106
Glucose and grape sugar	2,933,545	3,460,020	2,610,286
Grease, scraps and soap stock	1,311,777	2,926,525	2,610,925
Gunpowder, etc., value	2,441,596	2,454,510	2,062,381
Hops, value	1,705,307	928,402	1,229,012
Hops, value	2,116,180	1,999,951	1,550,657
Horses, mules, value	9,493,193	10,152,150	10,046,946
Hides & skins, other than furs	4,246,887	1,224,409	906,504
India rubber, etc., m'f'c's, value	4,435,590	4,176,351	3,462,402
Instruments, scientific, value	8,297,723	7,130,506	5,389,476
Iron and steel, and manufactures of, total value	111,948,586	96,642,467	98,552,562
Iron and steel, wire, value	7,293,207	7,293,207	1,338,347
Lamps, chandeliers, etc., value	1,502,888	1,133,290	963,638
Lard	561,302,440	490,755,821	556,920,222
do value	46,345,520	50,845,504	52,375,864
Leather & manfact's of, value	33,980,615	31,617,389	29,798,323
Hair fabrics	854,119	1,178,740	1,290,062
Marble and stone and manufactures of, value	1,589,790	1,465,244	1,761,696
Meats, oth. pat. or prep., value	1,793,793	2,407,099	2,407,099
Milk, value	1,367,794	921,026	1,473,564
Musical inst. and parts of, value	3,230,982	3,382,978	3,694,143
Nails	3,153,714	4,613,809	5,971,139
do value	475,362	1,850,728	4,153,238
Oatmeal, value	1,455,060	1,490,104	1,617,294
Oil cake and meal, value	17,064,302	19,743,711	19,779,142
Oil, corn, value	996,004	1,467,493	1,769,370
Oil, cotton-seed	29,014,944	31,332,944	33,042,348
do value	10,717,280	14,211,244	12,992,393
Oil, illuminating	741,567,886	692,807,201	842,939,070
do value	49,692,502	47,996,931	53,390,345
Oil, lubri., & heavy par' fline, galls	88,809,242	93,318,257	76,035,611
do value	12,048,711	12,052,927	10,274,743
Oil, mineral, crude, including all natural oils	114,373,946	134,892,170	133,536,800
do value	6,690,990	7,853,218	6,654,818
Oil, naphtha, value	1,802,207	1,225,661	1,677,738
Oleomargarine (includ. oleo), lbs	171,321,008	133,655,991	144,267,342
do value	13,482,432	11,190,179	11,990,179
Paints, pigm'ts & colors, value	2,756,581	2,350,937	2,096,379
Paper and manf'rs of, value	7,193,772	7,194,044	7,194,044
Paraffine and paraffine wax	188,631,119	201,325,210	173,583,203
do value	8,859,961	9,411,294	8,858,844
Pork, canned	963,317	1,008,832	833,910
Pork, fresh and salted	130,858,996	116,253,487	160,067,949
do value	11,197,206	11,995,253	13,770,026
Provisions, n. e. s.	1,179,790	1,179,790	556,501
Rosin, pitch, tar, &c	2,613,930	2,431,094	2,577,568
do do value	6,691,793	4,904,636	4,303,814
Rye	765,108	5,422,731	2,697,864
do value	440,980	3,143,910	1,581,491
Seeds, all kinds, value	2,581,773	3,455,329	3,027,524
Soap, value	2,499,933	2,452,777	1,630,938
Spirits, distilled, value	2,276,826	2,442,201	1,911,894
Spirits, turpentine	16,778,787	19,778,787	19,177,788
do value	9,446,122	8,014,322	7,431,248
Starch, value	1,340,282	932,943	656,705
Sugar and molasses, value	2,970,894	2,569,241	2,771,835
Tallow	76,924,174	27,368,924	34,065,758
Tar	2,901,282	2,123,852	1,924,577
Tobacco (leaf)	305,382,128	357,496,342	291,369,700
do value	29,464,732	34,972,033	26,881,641
Tobacco, manuf., value	5,042,719	5,193,796	5,668,853
Vegetables, incl. canned, value	2,603,374	2,543,488	2,546,287
Wheat	44,230,169	114,181,420	154,856,102
do value	35,850,318	87,795,104	112,875,222
Wood and manuf. of, value	65,428,417	57,743,535	47,779,848
Wool and manuf. of, value	2,025,109	1,793,946	1,925,826
Zinc ore, value	806,190	1,386,694	1,217,907

† Including machinery, but not including iron ore.
* Also included under animals, other.

The following table, made up from the latest revised returns, shows the imports of leading articles (both quantities and values) in the last three fiscal years. It embraces all articles the imports of which exceeded $1,000,000 in value in any one of the years included in the statement.

IMPORTS OF LEADING ARTICLES FOR YEARS ENDING JUNE 30.

ARTICLES.	1903-1904.	1902-1903.	1901-1902.
Argal, or argol.....lbs.	24,571,720	29,966,557	29,276,148
do do do value.....$	2,550,222	2,734,027	2,633,983
Books, maps, etchings, &c., val.$	4,529,187	4,323,938	4,139,215
Breadstuffs, all kinds, value...$	3,247,503	3,023,160	2,080,295
Bristles, value.....$	3,367,001	3,654,004	2,047,331
Brushes, value.....$	1,372,227	1,245,071	1,151,016
Buttons & button materials, value.$	3,392,612	1,190,792	954,209
Cement, Roman, Port'd, etc. lbs.	610,291,961	111052276I	423,844,160
do value.....$	1,993,303	3,547,914	1,478,452
Cheese, value.....$	3,284,511	3,183,224	2,951,366
Chemicals, drugs, dyes and medicines (including those given here separately), value.....$	65,272,176	64,351,199	57,723,622
Cigars, cigarettes, &c.....lbs.	684,498	588,395	450,675
do value.....$	3,054,197	3,271,956	2,411,793
Clays or earth, value.....$	1,192,392	1,285,997	1,214,564
Coal, bituminous.....tons.	1,046,323	3,610,285	1,941,422
do do value.....$	5,043,824	10,562,185	5,310,456
Coal tar, colors and dyes, value.$	4,918,503	5,304,695	4,951,346
Cocoa, or cacao, crude, value..$	3,873,796	7,320,097	6,056,504
Coffee.....lbs.	999,126,254	915,036,380	1,000,042,1
do value.....$	69,551,799	59,200,749	70,982,155
Copper, and manuf's of, value..$	21,215,442	17,505,347	10,968,328
Copper, ore & regulus, value..$	3,466,381	3,385,524	14,003,840
Cork wood, value.....$	1,494,405	1,737,366	1,816,107
Cotton, raw, value.....$	8,541,510	10,892,591	11,712,170
Cotton, manufactures of— Bleached & unbleached, dyed, colored, stained or painted, Square yards.....lbs.	51,447,469	61,320,192	46,212,325
do do value.....$	8,303,485	9,169,037	7,020,779
Hosiery, shirts, drawers, &c., value.....$	6,044,691	6,157,744	5,363,515
Other manufactures of, val.$	35,176,977	37,135,374	30,757,875
Cutlery, value.....$	1,896,213	1,782,970	1,706,454
Dye woods and decoctions, val.$	1,522,283	1,417,779	1,158,904
Earthen, stone & China ware, val.$	12,905,606	10,515,052	9,080,183
Feathers and down, crude, val.$	2,742,018	2,476,659	2,032,566
Feathers and flowers, artificial, value.....$	2,603,835	2,688,242	3,078,357
Fertilizers, value.....$	3,524,198	3,100,276	2,426,758
Fish, value.....$	4,889,091	5,514,984	5,232,282
Flax, hemp, jute, &c., raw, val.$	37,814,285	34,462,513	31,545,962
do do m'f'rs of, val.$	40,308,837	39,334,521	39,036,362
Fruits and nuts, value.....$	29,796,636	29,726,636	29,021,538
Furs and fur skins, value.....$	14,763,002	15,301,912	15,623,571
Glass and glassware, value.....$	6,583,105	7,038,202	6,115,035
Glycerine, value.....$	2,583,270	2,937,802	2,358,325
Gloves, kid & leather, value...$	5,095,337	5,029,278	5,366,381
Gums, value.....$	10,171,956	8,594,647	7,744,183
Hair and manuf'rs of, value...$	2,727,062	2,775,084	2,055,536
Hats, bonnets, etc., and material for, value.....$	3,963,003	3,871,278	3,050,478
Hay, value.....$	914,842	2,238,109	381,417
Hides and skins, value.....$	55,422,613	58,031,613	58,030,235
Hops, value.....$	1,374,327	1,808,491	633,702
Household and personal effects, etc., free of duty, value..$	3,040,523	2,856,007	2,934,244
Horses, cattle and sheep, val..$	2,586,313	3,734,878	4,142,666
India rubber & gutta percha, lbs.	59,448,644	55,326,881	50,939,248
do do val.$	40,619,203	30,653,110	35,191,042
Indigo, value.....$	1,282,497	1,202,451	1,035,980
Iron and steel, and manufactures of— Pig iron.....tons	191,135	956,198	158,961
do value.....$	4,047,475	16,430,592	3,237,173
Ingots, blooms, &c.....lbs.	206,074,443	850,026,997	202,555,407
do value.....$	3,398,692	9,834,236	3,506,375
Total value*.....$	27,093,482	51,617,182	27,120,366
Ivory, animal and vegetable, val.	1,305,535	1,396,721	1,151,854
Jewelry and manfs. of gold and silver, value.....$	2,048,697	2,007,433	2,642,345
Lead, and manufactures of, val.$	3,340,089	4,125,581	4,641,766
Leather.....lbs.	4,906,272	5,370,186	5,021,538
Licorice root, value.....$	1,472,323	1,545,167	1,926,903
Lime, chloride of.....lbs.	99,085,386	107,827,117	130,251,696
do do value.....$	772,649	1,126,782	1,285,504
Lumber, value.....$	8,878,474	10,673,317	9,271,090
Machinery, value.....$	3,185,519	4,085,825	3,646,272
Malt liquors, value.....$	2,313,324	2,097,744	1,950,623
Manganese ore and oxide, val.$	909,319	1,517,347	1,779,473
Marble and stone and manufactures of, value.....$	1,672,374	1,753,782	1,641,388
Matting, incl. Chinese, value..$	3,609,795	3,780,052	3,817,866
Metal, metal compositions, and manufactures of (not including brass and iron, &c.), value..$	6,334,226	6,257,264	5,351,851
Molasses, value.....$	1,018,198	1,124,710	1,037,696
Musical instruments, value....$	1,366,378	1,125,283	1,000,487
Nickel ore and matte, value...$	1,196,159		
Oils, value.....$	11,179,442	12,283,957	9,300,199
Opium, incl. prepared, value..$	2,350,103	2,340,436	2,355,750
Paints and colors, value.....$	1,674,677	1,677,311	1,663,511
Paintings, statuary, &c., val..$	3,286,262	4,310,315	3,516,536
Paper and manf'rs. of, value..$	5,319,366	4,730,225	4,441,035
Paper stock—Rags.....lbs.	99,403,763	103,053,339	73,314,499
do value.....$	1,511,835	1,640,927	1,252,205
All other, value.....$	1,288,222	1,374,157	1,118,664
Plants, trees, shrubs, etc., val.$	1,494,374	1,371,588	1,172,022
Platinum, value.....$	1,816,037	1,962,459	1,885,710
Plumbago, value.....$	991,134	1,247,284	1,013,366
Potash.....lbs.	243,721,012	264,853,006	222,307,750
do value.....$	4,403,794	4,606,948	4,076,705
Precious stones, cut and uncut, unset, value.....$	23,626,608	31,481,223	23,348,223
Provisions, all kinds, value..$	3,197,469	4,703,332	3,210,696
Rice and rice meal.....lbs.	154,221,772	169,656,184	157,858,894
do value.....$	3,073,430	3,061,473	3,226,921
Seeds, value.....$	3,387,469	2,831,279	3,252,152
Silk, raw.....lbs.	12,630,891	13,637,206	12,620,682
do do value.....$	44,461,564	49,002,397	41,714,331
Silk, manufactures of, value..$	31,973,680	35,963,552	32,640,242
Soda, nitrate of.....tons	303,574	252,084	192,321
do do value.....$	9,259,654	7,727,495	5,565,861
Spices, all kinds, value.....$	4,366,008	4,815,125	3,685,242

ARTICLES.	1903-1904.	1902-1903.	1901-1902.
Spirits, distilled (including product of U.S. returned), value.$	4,957,507	4,834,580	4,445,154
Sugar, not above No. 16.....lbs.	2632318668	4167676928	2940823156
do value.....$	71,409,639	70,963,074	52,886,819
do above No. 16, value....$	510,114	1,125,899	2,174,278
Sulphur, crude, value.....$	3,228,530	3,549,370	3,582,884
Sulphur ore, value.....$	1,483,370	1,591,677	1,571,577
Tea.....lbs.	112,898,616	108,574,905	75,579,125
Tin, value.....$	18,226,311	15,658,325	15,390,128
Tin, blocks or pigs.....lbs.	80,742,530	88,018,036	79,352,356
do value.....$	21,464,331	23,611,252	19,461,850
Tin plates.....lbs.	126,909,360	109,913,293	198,996,086
do value.....$	3,373,454	3,209,915	6,065,624
Tobacco, leaf.....lbs.	23,455,966	19,616,956	18,534,937
do value.....$	16,939,487	17,234,915	15,211,671
Toys, value.....$	4,977,389	4,232,074	4,023,970
Vanilla beans, value.....$	2,964,635	3,224,854	853,899
Vegetables, all kinds, value...$	7,006,602	4,581,355	7,039,835
Watches and movements, val..$	2,369,335	2,183,084	2,001,434
Wine in casks.....galls.	4,016,273	3,753,211	3,300,026
do value.....$	2,387,018	2,292,297	2,143,433
Wine in bottles.....doz.	807,398	848,813	733,074
do value.....$	7,004,852	7,956,999	6,777,705
Wood and manufactures of, val.$	26,983,518	28,746,271	24,445,599
Wood pulp, value.....$	3,602,633	3,847,770	2,059,092
Wool and woolen goods— Wool, raw†.....lbs.	173,742,834	177,137,796	166,576,966
do value.....$	24,813,591	22,112,961	17,711,788
Cloths, value.....$	4,158,597	4,864,099	4,800,838
Carpets.....sq. yds.	844,935	1,079,731	999,913
do value.....$	2,797,208	3,758,516	3,447,776
Dress goods.....sq. yds.	43,857,599	41,438,598	32,858,042
do value.....$	11,205,735	11,513,721	10,404,417
All other wool manuf's, value.$	2,572,048	3,409,381	2,731,232

*Including machinery, but not including iron ore; also including the values already stated separately.

†Includes hair of the camel, goat, alpaca, etc.

COURSE OF MERCHANDISE PRICES.

To furnish an indication of the course of merchandise values, we give the following table. It shows the prices of leading articles of merchandise in New York about the first of January in 1860, which was before the war excitement had begun to affect the markets; on January 1, 1879, when gold payments were resumed; and for the past five years—1901 to 1905, inclusive.

COMPARATIVE PRICES OF MERCHANDISE IN NEW YORK.

	January 2—						
	1860.	1879.	1901.	1902.	1903.	1904.	1905.
	$ c.	$ c.	$ c.	$ c.	$ c.	$ c.	$ c.
Breadstuffs—							
Flour—Ex. 2, ext...bbls.	4 30	3 90	2 65	2 90	2 85	3 30	4 10
Patents.....bbls.	7 50	7 75	4 85	4 75	4 65	5 20	5 80
Rye superfine.....bbls.	4 00	3 75	3 10	3 40	3 25	3 60	4 25
Cornmeal, Br'ywine.bbls	3 90	2 85	2 40	3 80	2 85	3 00	3 10
Wheat—White, No. 1, bu.	1 00	1 11	Nom'l.	Nom'l.	Nom'l.	Nom'l.	Nom'l.
Red Winter, No. 2..bu.	1 30	1 06¾	72¾	83¾	84¾	77¾	92¼ 1 23
West'n Spr'g, No. 1..bu.		98	80¾	87¾	87¾	91	1 16¾
Rye, Northern.....bu.	1 02	60	54	69	59	63	90
Oats, No. 2, white.....bu.	48¾	33	32¾	34¾	43	44¾	Nom'l.
Corn— West. mixed, No. 2..bu.	90	47	45¾	70¾	57¾	53	58
Options— Middling Upland.....lb.	11	9 7-16	10¼	8 7-16	8 9-16	13 5-16	7 15
Low Middling Uplands.....lb.	11¾	9 3-16	9 11-16	8	8 3-16	12 9-16	7 7-16
Cotton goods— Sheetings.....yd.	8¾	8	5¾	5¾	5¾	7¾	6¾
Print cloths, 64x64.....yd.	5¾	3¾	3¾	3	3	4	3¾
Fish— Dry cod (George) ...qtl.	4 50	4 62	7		6 50	8 00	8 60
Mackerel, No. 1, shore.bbl.		20 00	Nom'l.	Nom'l.	Nom'l.	21 00	Nom'l.
Hay—Shipping.....100 lbs.	1 00	45	95	95	97½	87½	85½
Hops—Med. to fine.....lb.	15	14	25	24	24	24	30¾
Hops, prime State.....	16	15	18	18	34	33	34
Iron— Scotch pig.....ton.	24 50	22 00	Nom'l.	Nom'l.	Nom'l.	Nom'l.	Nom'l.
American pig, No.....ton	17 00	16 00	16 00	20 00	24 00	17 75	17 75
Bessemer steel.....100 lbs	4 00	4 37½	4 00	4 12½	4 25	4 70	
Leather— Spanish sole, light...lb.	30	19½	24½	25	24½	24	24
Lime—Com. Rockland..bbl.	75	80	75	85	85	87	87
Molasses—New Orleans.gal.	37	42	40	43	47	37	35
Naval Stores— Tar—Wilmington.....gall.	44½	27½	39	39½	56	59¾	53
Common rosin.....bbl.	1 65	1 35	1 75	1 55	1 90	2 65	2 82½
Oils— Crude whale.....gall.	52	38	Nom'l.	Nom'l.	Nom'l.	Nom'l.	Nom'l.
Sperm, crude.....gall.	85	81	55	Nom'l.	66	Nom'l.	Nom'l.
Linseed, Calcutta...gall.	57	63	55	55	75	65	43
Petroleum— Refined in bbls.....gall.		8¾	7 60	7 20	8 30	9 10	7 65
Provisions— Pork, mess.....bbl.	16 37½	7 05	13 00	17 25	15 50	14 75	13 00
Beef, plain Western..bbl.	9 50	10 00	11 00	11 00	11 00	11 00	11 00
Beef hams.....100 lbs.	20 00	18 00	20 50	24 00	21 00	20 50	23 00
Hams, pickled.....lb.	10¾	6	8¾	10	12	10¾	9
Lard, Western.....lb.	10¾	5 75	7¾	10 20	10 50	7 30	7 07½
Butter, prime State...lb.	24	23	24	25	25½	24	28
Cheese, fine factory.....lb.	14	11½	12¾	13	14¾	13	13¾
Rice—Domestic.....lb.	4¼	6¼	5	4¾	5	4¾	5
Salt— Liverpool ground.....sack.	1 15	70	92½	90	90	90	90
Turk's Island, Ashton's.bush.	46	30	30	30	30	30	
Domestic fine, 280-lb. sack		105	120	90	90	90	90
Saltpetre— China, fair refining.....lb.	7¾	8¾	3¾	3 5-32	3 7-16	3	4 13-32
Refined hards.....lb.		8¾	5	4¾	4¾	4 5-16	4¾
Tallow.....lb.	10¾	6¾	5	6	5¾	5¾	4¾
Wool—XX Ohio fleece...lb.	40	35	27½	27¾	30	32	33

* FLOUR—"No. 2 *Extra in bbls.*" is now the common shipping flour to Great Britain, and is about the same as the "*Wheat Flour, State,*" quoted in 1860 and previously. "Patents" are the highest grades and correspond with *Extra Genesee* of 1860 and previous years.

† WHEAT—"*White No. 1*" probably corresponds as nearly as any present grade with *White Genesee* in old classification—"*Red Winter No. 2*" would probably rank with "*Red Western*" of old classification.

The other grades mentioned for breadstuffs cover same as quoted in old lists of prices in "Hunt's Merchants' Magazine."

‡ COTTON—On Oct. 1, 1874, grades of cotton as quoted were changed by the National Cotton Exchange. According to the new classification every grade was reduced, so that (for illustration) Middling according to new classification was on that day quoted 9-16c. lower than Middling of the old classification.

FOREIGN EXCHANGE RECORD.

PRICES FOR 1904.

The methods of quoting sterling exchange have varied widely in the past, but by the law of Congress of March 3, 1873, the Custom House valuation of the pound sterling was placed at the par value of $4.8665, and from January 1, 1874, sterling exchange has been quoted accordingly, the quotation when at par being $4.8665. The London Stock Exchange early in the year 1874 also made a change in its method of quoting, but valued the dollar at 4s, or about 97/8 cents. This valuation, being 2/8 cents below par, is equal to a quotable premium of about 2/8 per cent, and accordingly the present London quotations of American securities are about 2/8 per cent above their actual value—a bond worth 100 here being quoted there at 102/8.

In the tables which follow we furnish a record of the fluctuations in the rates of exchange at New York on London for each day of the past year. The tables have been compiled so as to show the *actual* rates at which bankers' bills were quoted. Business in exchange is now done at such a small margin of profit, the fluctuations being often measured by small decimals, that posted rates no longer afford a close guide to the course of the market. A record of these posted rates, however, for 1904 can be found in the CHRONICLE of Jan. 7, 1905, page 96.

ACTUAL RATES OF STERLING EXCHANGE DURING 1904.

January.

Sixty Day Bills.	Sight Bills.	Cable Transfers.
1	HOLIDAY.	
2...4814@4817	4830@4834	4834@4835
3	SUNDAY	
4...4814@4815	4840@4845	4840@4846
5...4814@4815	4840@4845	4840@4846
6...4814@4815	4840@4845	4840@4846
7...4814@4815	4840@4845	4840@4846
8	SUNDAY	
9...4814@4815	4840@4845	4840@4846
10...4814@4815	4840@4845	4840@4846
11	SUNDAY	
12...4814@4815	4840@4845	4840@4846
13...4814@4815	4840@4845	4840@4846
14...4814@4815	4840@4845	4840@4846
15...4814@4815	4840@4845	4840@4846
16...4814@4815	4840@4845	4840@4846
17	SUNDAY	
18...4814@4815	4840@4845	4840@4846
19...4814@4815	4840@4845	4840@4846
20...4814@4815	4840@4845	4840@4846
21...4814@4815	4840@4845	4840@4846
22	SUNDAY	
23...4814@4815	4840@4845	4840@4846
24...4814@4815	4840@4845	4840@4846
25...4814@4815	4840@4845	4840@4846
26...4814@4815	4840@4845	4840@4846
27...4814@4815	4840@4845	4840@4846
28	SUNDAY	
29...4814@4815	4840@4845	4840@4846
30...4814@4815	4840@4845	4840@4846
31...4814@4815	4840@4845	4840@4846
Range—		
High 4814@4817	4840@4845	4840@4846
Low 4814@4815	4830@4834	4834@4835

February.

Sixty Day Bills.	Sight Bills.	Cable Transfers.
1...4813@4815	4840@4850	4845@4875
2...4810@4815	4840@4850	4845@4875
3...4813@4815	4840@4850	4850@4875
4...4813@4815	4840@4850	4855@4875
5...4813@4815	4840@4850	4855@4875
6...4813@4815	4840@4850	4855@4875
7	SUNDAY	
8...4813@4815	4840@4850	4855@4875
9	HOLIDAY	
10	SUNDAY	
11...4813@4815	4840@4850	4855@4875
12...4813@4815	4840@4850	4855@4875
13...4813@4815	4840@4850	4855@4875
14...4813@4815	4840@4850	4855@4875
15...4813@4815	4840@4850	4855@4875
16...4813@4815	4840@4850	4855@4875
17	SUNDAY	
18...4813@4815	4840@4850	4855@4875
19...4813@4815	4840@4850	4855@4875
20...4813@4815	4840@4850	4855@4875
21...4813@4815	4840@4850	4855@4875
22	SUNDAY	
23...4813@4815	4840@4850	4855@4875
24...4813@4815	4840@4850	4855@4875
25...4813@4815	4840@4850	4855@4875
26...4813@4815	4840@4850	4855@4875
27...4813@4815	4840@4850	4855@4875
28...4813@4815	4840@4850	4855@4875
29	LEAP YEAR.	
Range—		
High 4813@4815	4840@4850	4855@4875
Low 4810@4815	4840@4850	4855@4875

March.

Sixty Day Bills.	Sight Bills.	Cable Transfers.
1...4813@4815	4840@4850	4855@4875
2...4813@4815	4840@4850	4855@4875
3...4813@4815	4840@4850	4855@4875
4...4813@4815	4840@4850	4855@4875
5...4813@4815	4840@4850	4855@4875
6	SUNDAY	
7...4813@4815	4840@4850	4855@4875
8...4813@4815	4840@4850	4855@4875
9...4813@4815	4840@4850	4855@4875
10...4813@4815	4840@4850	4855@4875
11...4813@4815	4840@4850	4855@4875
12...4813@4815	4840@4850	4855@4875
13...4814@4815	4840@4850	4855@4875
14	SUNDAY	
15...4814@4815	4840@4850	4855@4875
16...4814@4815	4840@4850	4855@4875
17...4814@4815	4840@4850	4855@4875
18...4814@4815	4840@4850	4855@4875
19...4814@4815	4840@4850	4855@4875
20...4814@4815	4840@4850	4855@4875
21...4814@4815	4840@4850	4855@4875
22	SUNDAY	
23...4814@4815	4840@4850	4855@4875
24...4814@4815	4840@4850	4855@4875
25...4814@4815	4840@4850	4855@4875
26...4814@4815	4840@4850	4855@4875
27...4814@4815	4840@4850	4855@4875
28	SUNDAY	
29...4814@4815	4840@4850	4855@4875
30...4814@4815	4840@4850	4855@4875
31...4814@4815	4840@4850	4855@4875
Range—		
High 4814@4815	4840@4850	4855@4875
Low 4813@4815	4840@4850	4855@4875

April.

Sixty Day Bills.	Sight Bills.	Cable Transfers.
1...4813@4815	4840@4850	4855@4875
2...4813@4815	4840@4850	4855@4875
3...4813@4815	4840@4850	4855@4875
4	SUNDAY	
5...4813@4815	4840@4850	4855@4875
6...4813@4815	4840@4850	4855@4875
7...4813@4815	4840@4850	4855@4875
8...4813@4815	4840@4850	4855@4875
9...4813@4815	4840@4850	4855@4875
10	SUNDAY	
11...4813@4815	4840@4850	4855@4875
12...4813@4815	4840@4850	4855@4875
13...4813@4815	4840@4850	4855@4875
14...4813@4815	4840@4850	4855@4875
15...4813@4815	4840@4850	4855@4875
16...4813@4815	4840@4850	4855@4875
17	SUNDAY	
18...4813@4815	4840@4850	4855@4875
19...4813@4815	4840@4850	4855@4875
20...4813@4815	4840@4850	4855@4875
21...4813@4815	4840@4850	4855@4875
22...4813@4815	4840@4850	4855@4875
23	SUNDAY	
24...4813@4815	4840@4850	4855@4875
25...4813@4815	4840@4850	4855@4875
26...4813@4815	4840@4850	4855@4875
27...4813@4815	4840@4850	4855@4875
28...4813@4815	4840@4850	4855@4875
29...4813@4815	4840@4850	4855@4875
30...4813@4815	4840@4850	4855@4875
Range—		
High 4813@4815	4840@4850	4855@4875
Low 4813@4815	4840@4850	4855@4875

May.

Sixty Day Bills.	Sight Bills.	Cable Transfers.
1	SUNDAY	
2...4813@4815	4840@4850	4855@4875
3...4813@4815	4840@4850	4855@4875
4...4813@4815	4840@4850	4855@4875
5...4813@4815	4840@4850	4855@4875
6...4813@4815	4840@4850	4855@4875
7...4813@4815	4840@4850	4855@4875
8	SUNDAY	
9...4813@4815	4840@4850	4855@4875
10...4813@4815	4840@4850	4855@4875
11...4813@4815	4840@4850	4855@4875
12...4813@4815	4840@4850	4855@4875
13...4813@4815	4840@4850	4855@4875
14	SUNDAY	
15...4813@4815	4840@4850	4855@4875
16...4813@4815	4840@4850	4855@4875
17...4813@4815	4840@4850	4855@4875
18...4813@4815	4840@4850	4855@4875
19...4813@4815	4840@4850	4855@4875
20...4813@4815	4840@4850	4855@4875
21...4813@4815	4840@4850	4855@4875
22	SUNDAY	
23...4813@4815	4840@4850	4855@4875
24...4813@4815	4840@4850	4855@4875
25...4813@4815	4840@4850	4855@4875
26...4813@4815	4840@4850	4855@4875
27...4813@4815	4840@4850	4855@4875
28...4813@4815	4840@4850	4855@4875
29	SUNDAY	
30...4813@4815	4840@4850	4855@4875
31...4813@4815	4840@4850	4855@4875
Range—		
High 4813@4815	4840@4850	4855@4875
Low 4813@4815	4840@4850	4855@4875

June.

Sixty Day Bills.	Sight Bills.	Cable Transfers.
1...4813@4815	4840@4850	4855@4875
2...4813@4815	4840@4850	4855@4875
3...4813@4815	4840@4850	4855@4875
4...4813@4815	4840@4850	4855@4875
5	SUNDAY	
6...4813@4815	4840@4850	4855@4875
7...4813@4815	4840@4850	4855@4875
8...4813@4815	4840@4850	4855@4875
9...4813@4815	4840@4850	4855@4875
10...4813@4815	4840@4850	4855@4875
11...4813@4815	4840@4850	4855@4875
12...4813@4815	4840@4850	4855@4875
13	SUNDAY	
14...4813@4815	4840@4850	4855@4875
15...4813@4815	4840@4850	4855@4875
16...4813@4815	4840@4850	4855@4875
17...4813@4815	4840@4850	4855@4875
18...4813@4815	4840@4850	4855@4875
19...4813@4815	4840@4850	4855@4875
20	SUNDAY	
21...4813@4815	4840@4850	4855@4875
22...4813@4815	4840@4850	4855@4875
23...4813@4815	4840@4850	4855@4875
24...4813@4815	4840@4850	4855@4875
25...4813@4815	4840@4850	4855@4875
26...4813@4815	4840@4850	4855@4875
27...4813@4815	4840@4850	4855@4875
28...4813@4815	4840@4850	4855@4875
29...4813@4815	4840@4850	4855@4875
30...4813@4815	4840@4850	4855@4875
Range—		
High 4813@4815	4840@4850	4855@4875
Low 4813@4815	4840@4850	4855@4875

July.

Sixty Day Bills.	Sight Bills.	Cable Transfers.
1...4813@4815	4840@4850	4855@4875
2...4813@4815	4840@4850	4855@4875
3	SUNDAY	
4	HOLIDAY	
5...4813@4815	4840@4850	4855@4875
6...4813@4815	4840@4850	4855@4875
7...4813@4815	4840@4850	4855@4875
8...4813@4815	4840@4850	4855@4875
9...4813@4815	4840@4850	4855@4875
10	SUNDAY	
11...4813@4815	4835@4850	4850@4875
12...4813@4815	4840@4850	4855@4875
13...4813@4815	4840@4850	4855@4875
14...4813@4815	4840@4850	4855@4875
15...4813@4815	4840@4850	4855@4875
16...4813@4815	4840@4850	4855@4875
17	SUNDAY	
18...4813@4815	4840@4850	4855@4875
19...4813@4815	4840@4850	4855@4875
20...4813@4815	4840@4850	4855@4875
21...4813@4815	4840@4850	4855@4875
22...4813@4815	4840@4850	4855@4875
23	SUNDAY	
24...4813@4815	4840@4850	4855@4875
25...4813@4815	4840@4850	4855@4875
26...4813@4815	4840@4850	4855@4875
27...4813@4815	4840@4850	4855@4875
28...4813@4815	4840@4850	4855@4875
29...4813@4815	4840@4850	4855@4875
30...4813@4815	4840@4850	4855@4875
31...4813@4815	4840@4850	4855@4875
Range—		
High 4813@4815	4840@4850	4855@4875
Low 4813@4815	4835@4850	4850@4875

August.

Sixty Day Bills.	Sight Bills.	Cable Transfers.
1...4813@4815	4840@4850	4855@4875
2...4813@4815	4840@4850	4855@4875
3...4813@4815	4840@4850	4855@4875
4...4813@4815	4840@4850	4855@4875
5...4813@4815	4840@4850	4855@4875
6...4813@4815	4840@4850	4855@4875
7	SUNDAY	
8...4813@4815	4840@4850	4855@4875
9...4813@4815	4840@4850	4855@4875
10...4813@4815	4840@4850	4855@4875
11...4813@4815	4840@4850	4855@4875
12...4813@4815	4840@4850	4855@4875
13...4813@4815	4840@4850	4855@4875
14	SUNDAY	
15...4813@4815	4840@4850	4855@4875
16...4813@4815	4840@4850	4855@4875
17...4813@4815	4840@4850	4855@4875
18...4813@4815	4840@4850	4855@4875
19...4813@4815	4840@4850	4855@4875
20...4813@4815	4840@4850	4855@4875
21...4813@4815	4840@4850	4855@4875
22	SUNDAY	
23...4813@4815	4840@4850	4855@4875
24...4813@4815	4840@4850	4855@4875
25...4813@4815	4840@4850	4855@4875
26...4813@4815	4840@4850	4855@4875
27...4813@4815	4840@4850	4855@4875
28...4813@4815	4840@4850	4855@4875
29...4813@4815	4840@4850	4855@4875
30...4813@4815	4840@4850	4855@4875
31...4813@4815	4840@4850	4855@4875
Range—		
High 4813@4815	4840@4850	4855@4875
Low 4813@4815	4840@4850	4855@4875

September.

Sixty Day Bills.	Sight Bills.	Cable Transfers.
1...4813@4815	4840@4850	4855@4875
2...4813@4815	4840@4850	4855@4875
3...4813@4815	4840@4850	4855@4875
4	SUNDAY	
5	HOLIDAY	
6...4813@4815	4840@4850	4855@4875
7...4813@4815	4840@4850	4855@4875
8...4813@4815	4840@4850	4855@4875
9...4813@4815	4840@4850	4855@4875
10...4813@4815	4840@4850	4855@4875
11	SUNDAY	
12...4813@4815	4840@4850	4855@4875
13...4813@4815	4840@4850	4855@4875
14...4813@4815	4840@4850	4855@4875
15...4813@4815	4840@4850	4855@4875
16...4813@4815	4840@4850	4855@4875
17...4813@4815	4840@4850	4855@4875
18...4813@4815	4840@4850	4855@4875
19...4813@4815	4840@4850	4855@4875
20...4813@4815	4840@4850	4855@4875
21...4813@4815	4840@4850	4855@4875
22...4813@4815	4840@4850	4855@4875
23	SUNDAY	
24...4813@4815	4840@4850	4855@4875
25...4813@4815	4840@4850	4855@4875
26...4813@4815	4840@4850	4855@4875
27...4813@4815	4840@4850	4855@4875
28...4813@4815	4840@4850	4855@4875
29...4813@4815	4840@4850	4855@4875
30...4813@4815	4840@4850	4855@4875
Range—		
High 4813@4815	4840@4850	4855@4875
Low 4813@4815	4840@4850	4855@4875

October.

Sixty Day Bills.	Sight Bills.	Cable Transfers.
1	SUNDAY	
2...4813@4815	4840@4850	4855@4875
3...4813@4815	4840@4850	4855@4875
4...4813@4815	4840@4850	4855@4875
5...4813@4815	4840@4850	4855@4875
6...4813@4815	4840@4850	4855@4875
7...4813@4815	4840@4850	4855@4875
8...4813@4815	4840@4850	4855@4875
9	SUNDAY	
10...4813@4815	4840@4850	4855@4875
11...4813@4815	4840@4850	4855@4875
12...4813@4815	4840@4850	4855@4875
13...4813@4815	4840@4850	4855@4875
14...4813@4815	4840@4850	4855@4875
15...4813@4815	4840@4850	4855@4875
16...4813@4815	4840@4850	4855@4875
17...4813@4815	4840@4850	4855@4875
18...4813@4815	4840@4850	4855@4875
19...4813@4815	4840@4850	4855@4875
20	SUNDAY	
21...4813@4815	4840@4850	4855@4875
22...4813@4815	4840@4850	4855@4875
23...4813@4815	4840@4850	4855@4875
24...4813@4815	4840@4850	4855@4875
25...4813@4815	4840@4850	4855@4875
26...4813@4815	4840@4850	4855@4875
27...4813@4815	4840@4850	4855@4875
28...4813@4815	4840@4850	4855@4875
29...4813@4815	4840@4850	4855@4875
30...4813@4815	4840@4850	4855@4875
31...4813@4815	4840@4850	4855@4875
Range—		
High 4813@4815	4840@4850	4855@4875
Low 4813@4815	4840@4850	4855@4875

November.

Sixty Day Bills.	Sight Bills.	Cable Transfers.
1...4813@4815	4840@4850	4855@4875
2...4813@4815	4840@4850	4855@4875
3...4813@4815	4840@4850	4855@4875
4...4813@4815	4840@4845	4860@4865
5...4813@4815	4840@4845	4860@4865
6	SUNDAY	
7...4813@4815	4840@4845	4860@4865
8	HOLIDAY	
9...4813@4815	4840@4845	4860@4865
10...4813@4815	4840@4845	4860@4865
11...4813@4815	4840@4845	4860@4865
12...4813@4815	4840@4845	4860@4865
13	SUNDAY	
14...4813@4815	4840@4845	4860@4865
15...4813@4815	4840@4845	4860@4865
16...4813@4815	4840@4845	4860@4865
17...4813@4815	4840@4845	4860@4865
18...4813@4815	4840@4845	4860@4865
19...4813@4815	4840@4845	4860@4865
20	SUNDAY	
21...4813@4815	4840@4845	4860@4865
22...4813@4815	4840@4845	4860@4865
23...4813@4815	4840@4845	4860@4865
24...4813@4815	4840@4845	4860@4865
25...4813@4815	4840@4845	4860@4865
26...4813@4815	4840@4845	4860@4865
27...4813@4815	4840@4845	4860@4865
28...4813@4815	4840@4845	4860@4865
29...4813@4815	4840@4845	4860@4865
30...4813@4815	4840@4845	4860@4865
Range—		
High 4813@4815	4840@4845	4860@4865
Low 4813@4815	4840@4845	4860@4865

December.

Sixty Day Bills.	Sight Bills.	Cable Transfers.
1...4813@4815	4840@4845	4860@4865
2...4813@4815	4840@4845	4860@4865
3...4813@4815	4840@4845	4860@4865
4	SUNDAY	
5...4813@4815	4840@4845	4860@4865
6...4813@4815	4840@4845	4860@4865
7...4813@4815	4840@4845	4860@4865
8...4813@4815	4840@4845	4860@4865
9...4813@4815	4840@4845	4860@4865
10	SUNDAY	
11...4813@4815	4840@4845	4860@4865
12...4813@4815	4840@4845	4860@4865
13...4813@4815	4840@4845	4860@4865
14...4813@4815	4840@4845	4860@4865
15...4813@4815	4840@4845	4860@4865
16...4813@4815	4840@4845	4860@4865
17	SUNDAY	
18...4813@4815	4840@4845	4860@4865
19...4813@4815	4840@4845	4860@4865
20...4813@4815	4840@4845	4860@4865
21...4813@4815	4840@4845	4860@4865
22...4813@4815	4840@4845	4860@4865
23	SUNDAY	
24...4813@4815	4840@4845	4860@4865
25	HOLIDAY	
26...4813@4815	4840@4845	4860@4865
27...4813@4815	4840@4845	4860@4865
28...4813@4815	4840@4845	4860@4865
29...4813@4815	4840@4845	4860@4865
30...4813@4815	4840@4845	4860@4865
31...4813@4815	4840@4845	4860@4865
Range—		
High 4813@4815	4840@4845	4860@4865
Low 4813@4815	4840@4845	4860@4865

UNITED STATES SECURITIES.

COURSE OF DEBT AND PRICES.

The following table shows the public debt of the United States from 1793 to 1904, inclusive. In the year 1856 and subsequently the totals given are the *net* amount of debt (not including accrued interest) less the balance of coin and currency in the Treasury. Bonds issued to the Pacific railroads are not included in the statement. For some of the years the figures printed below do not agree with those reported in the monthly debt statements issued by the Government, as a change in the form of the statements was made several times. We give the results on the same basis for all the years. The totals are for January 1 of each year from 1793 to 1843, inclusive, and for July 1 (close of the fiscal year) since 1844, inclusive. The debt was at its highest on August 31, 1865, when it amounted to $2,756,431,571.

UNITED STATES DEBT 1793 TO 1904.

Year.	Amount.	Year.	Amount.	Year.	Amount.	Year.	Amount.	Year.	Amount.	Year.	Amount.
1793..	$80,352,634	1812..	$45,209,737	1831..	$39,123,191	1850..	$63,452,773	1869..	$2,432,771873	1887..	$1,175,168,675
1794..	78,407,404	1813..	55,962,827	1832..	24,322,235	1851..	68,304,796	1870..	2,331,169,556	1888..	1,063,004,895
1795..	80,747,587	1814..	81,487,846	1833..	7,001,698	1852..	66,199,341	1871..	2,246,994,068	1889..	975,939,750
1796..	83,762,172	1815..	99,803,660	1834..	4,760,082	1853..	59,803,117	1872..	2,149,780,530	1890..	890,784,371
1797..	82,064,479	1816..	127,334,933	1835..	37,513	1854..	42,242,222	1873..	2,105,462,060	1891..	851,912,751
1798..	79,228,529	1817..	123,491,965	1836..	336,957	1855..	35,586,956	1874..	2,104,149,153	1892..	841,536,463
1799..	78,408,669	1818..	103,466,633	1837..	3,308,124	1856..	10,965,953	1875..	2,090,041,170	1893..	838,969,476
1800..	82,976,294	1819..	95,529,648	1838..	10,434,221	1857..	28,699,822	1876..	2,060,925,344	1894..	895,313,380
1801..	83,038,050	1820..	91,015,566	1839..	3,573,343	1858..	37,900,192	1877..	2,019,275,431	1895..	*932,830,667
1802..	80,712,632	1821..	89,987,427	1840..	5,250,875	1859..	53,405,234	1878..	1,999,382,280	1896..	955,297,254
1803..	77,054,686	1822..	93,546,676	1841..	13,594,480	1860..	59,399,044	1879..	1,996,414,062	1897..	986,656,086
1804..	86,427,120	1823..	90,875,877	1842..	20,601,226	1861..	87,718,660	1880..	1,919,326,747	1898..	†1,052,085,492
1805..	82,312,150	1824..	90,269,777	1843..	32,742,922	1862..	505,312,732	1881..	1,819,650,154	1899..	1,153,320,235
1806..	75,723,270	1825..	83,788,432	1844..	23,461,652	1863..	1,119,772,137	1882..	1,782,023,474	1900..	1,107,711,757
1807..	69,218,390	1826..	81,054,059	1845..	15,925,303	1864..	1,769,452,227	1883..	1,538,781,325	1901..	1,044,739,120
1808..	65,196,317	1827..	73,987,357	1846..	15,550,202	1865..	2,674,815,283	1884..	1,438,542,995	1902..	969,457,241
1809..	57,023,192	1828..	67,475,043	1847..	38,826,534	1866..	2,636,036,103	1885..	1,375,352,443	1903..	925,011 637
1810..	53,173,217	1829..	58,421,413	1848..	47,044,862	1867..	2,508,151,211	1886..	1,282,145,840	1904..	967,231,774
1811..	48,005,587	1830..	48,565,406	1849..	63,061,858	1868..	2,480,853,413				

* We have increased the amount for this date $31,157,700 to allow for the foreign half of the Morgan-Belmont loan negotiated abroad, which did not appear in the Government debt statement for June 30, 1895, though the money in payment for it had already been received and counted in the Treasury cash.

† We have enlarged the amount for 1898 by $25,000,000 to allow for receipts up to that date (June 30) on subscriptions to the $200,000,000 new Government 3 per cents, such receipts having increased Government cash by a corresponding sum. It is proper to say that the augmentation in the net debt at this period would have been much heavier than that recorded by these figures ($1,052,085,492) except that during the fiscal year the Government received $60,201,885 cash from the Union Pacific sale, only $29,904,952 of which went to redeem maturing Pacific Railroad bonds.

UNITED STATES DEBT STATEMENT DECEMBER 31, 1904.

To bring the results down to the latest date, we add the official statement of the public debt as it appears from the Treasurer's returns at the close of business on the last day of December, 1904.

INTEREST-BEARING DEBT DECEMBER 31, 1904.

Title of Loan—	Interest Amount payable.	Amount issued.	Amount Outstanding. Registered.	Coupon.	Total.
3s, Consols of 1908.....Q.—J.	$42,909,260	$84,319,600	8,597,350	$42,909,250	
3s, Loan of 1908-1918..Q.—F.	186,793,650	48,850,440	34,378,220	77,135,860	
4s, Funded loan, 1907..Q.—J.	740,229,000	116,190,400	40,463,250	155,593,650	
4s Refund'g certific's.Q.—J.	40,013,750	.....	.....	88,610	
4s, Loan of 1925.....Q.—F.	163,316,400	62,991,550	26,126,350	118,489,900	
Agg'te Int.-Bearing Debt.	1,684,959,760	785,653,990	109,474,870	$895,157,470	

NOTE—Denominations of Bonds are:
Of $10 only refunding certificates; of $20 loan of 1908 coupon and registered
Of $50 all issues except 3s of 1908; of $100 all issues;
Of $500 all except 5s of 1904 coup.; of $1,000 all issues;
Of $5,000 all registe'd 3s, 4s and 5s; of $10,000 all registered bonds;
Of $20,000 regist. 4s loan of 1907; of $50,000 registered 2s of 1930.

DEBT ON WHICH INTEREST HAS CEASED SINCE MATURITY.

	Nov. 30.	Dec. 31.
Funded Loan of 1891, continued at 2 percent, called May 15, 1900; interest ceased August 15, 1900...	$83,300 00	$83,300 00
Funded Loan of 1891, matured September 2 1891..	45,000 00	45,000 00
Loan of 1908, matured February 1, 1904.....	417,650 00	369,250 00
Old debt matured prior to Jan. 1, 1861, and inter..	946,350 26	945,310 26
Debt on which interest has ceased.....	$1,495,400 26	$1,447,260 26

DEBT BEARING NO INTEREST.

United States notes.....	$346,681,016 00
Old demand notes.....	53,647 50
National bank notes—Redemption account.....	31,923,951 50
Fractional currency, less $5,375,934 estim'd as lost or destroyed	6,885,464 88
Aggregate of debt bearing no interest.....	$385,587,079 88

RECAPITULATION.

Classification of Debt—	Dec. 31, 1904.	Nov. 30, 1904.	Inc. or Dec
Interest-bearing debt.....	$895,157,470 00	$895,157,470 00	.....
Debt, interest ceased.....	1,447,260 26	1,495,400 26	Dec. 48,140 00
Debt bearing no interest....	385,587,079 88	385,923,708 88	Dec. 336,628 90
Total gross debt.....	1,282,143,010 14	1,282,576,579 14	Dec. 433,566 90
Cash balance in Treasury*.	296,562,659 45	293,344,658 03	Inc. 3,218,031 42
Total net debt.....	985,580,350 69	989,240,917 61	Dec. 3,651,596 92

Including $150,000,000 reserve fund.

The foregoing figures show a gross debt on Dec. 31, 1904, of $1,282,143,010 14 and a net debt (gross debt less net cash in the Treasury) of $985,549,320 69.

TREASURY CASH AND DEMAND LIABILITIES.—The cash holdings of the Government as the items stood Dec. 31 we have prepared from the Treasury statement of that date,

ASSETS.		LIABILITIES.	
Trust Fund Holdings—		*Trust Fund Liabilities—*	
Gold coin.....	$524,784,969 00	Gold certificates.....	$524,864,969 00
Silver dollars.....	479,102,000 00	Silver certificates.....	471,162,000 00
Silver dollars of 1890....	9,810,921 00	Treasury notes of 1890..	11,015,000 00
Silver bullion of 1890....	1,705,479 00		
Total trust funds...	$1,015,405,369 00	Tot. trust liabilities..	$1,012,805,969 00
General Fund Holdings—		*Gen. Fund Liabilities—*	
Gold coin and bullion..	$21,719,037 17	National bank 5 per cent	
Gold certificates.....	67,845,030 00	fund.....	$16,609 510 23
Silver certificates.....	9,084,773 00	Outstanding checks and	
Silver dollars.....	1,348,573 00	drafts.....	8,961,014 55
Silver bullion.....	2,911,685 00	Disbursing officers' bal-	
United States notes...	4,9-3 369 00	ances.....	57,645,176 83
Treasury notes of 1890..	78,946 00	Post Office Department	
National bank notes....	15,836,276 00	account.....	8,133,913 26
Fractional silver coin..	9,986,186 72	Miscellaneous items....	1,376,327 17
Fractional currency....	6 00	Total gen. liabilities..	$92,726,951 54
Minor coin.....	636,706 58		
Bonds and interest paid	37,412 10		
Tot. in Sub-Treasuries.	$133,067,945 08		
In Nat. Bank Depositaries—			
Credit Treasurer of U. S.	103,300,101 60		
Credit U. S. disb. officers	9,350,753 95		
Total in banks.....	$111,650,854 95		
In Treas. of Philippine Isls—		*Cash Balance & Reserve—*	
Credit Treasurer of U. S.	$57,766 81	Total cash and reserve..	$296,562,659 45
Credit U. S. disb. officers.	3,241,974 15	Against Liabilities	$146,532,689 45
Total in Philippines...	$3,299,740 96	and	
Reserve Fund Holdings—		Reserve Fund	
Gold coin and bullion..	$150,000,000 00	Gold & bull.	$150,000,000 00
Grand total.....	$1,403,124,509 99	Grand total.....	$1,403,124,509 99

TREASURY CURRENCY HOLDINGS.—The following compilation, based on official Government statements, indicates the currency holdings of the Treasury on the 1st of October, November and December, 1904, and January, 1905.

TREASURY NET HOLDINGS.

	Oct. 1, 1904	Nov. 1, 1904	Dec. 1, 1904	Jan. 1, 1905
Holdings in Sub-Treasuries—	$	$	$	$
Net gold coin and bullion.....	233,086,966	231,060,289	238,812,615	239,264,318
Net silver coin and bullion.....	16,894,481	9,071,190	9,026,890	13,810,031
Net U. S. Treasury notes.....	105,061	41,113	14,070	78,946
Net legal-tender notes.....	9,756,226	4,548,505	4,057,379	4,393,899
Net national bank notes.....	14,061,221	12,264,003	12,229,003	16,836,276
Net fractional silver.....	11,460,297	10,585,044	9,808,023	9,280,167
Cash in Sub-Treasuries.....	275,367,252	267,567,293	269,112,970	272,369,729
Cash in national banks.....	112,303,506	114,556,452	113,041,489	111,650,854
Cash in Philippine Islands....	5,824,708	5,794,510	5,211,270	4,699,741
Cash in banks, sub-treas., etc.	393,491,338	387,720,255	387,366,129	388,644,325
Deduct current liabilities*....	94,061,269	91,267,485	93,021,471	92,551,636
	301,414,163	296,452,797	294,344,658	296,092,689
Gold reserve fund.....	150,000,000	150,000,000	150,000,000	150,000,000
Available cash balance....	151,414,163	146,452,797	143,344,658	146,092,689

* "Chiefly disbursing officers' balances."

In the following tables are shown the highest and lowest prices of U. S. Government securities for each month from 1860 to 1904, inclusive. In the first-mentioned year the total debt was almost nominal. Then followed the war period till April, 1865; thence the period of speculation until September, 1873; thence the period of recuperation till the resumption of gold payments on January 1, 1879, and the subsequent funding of the maturing bonds into new bonds at 4½, 4, 3½, 3 per cent, and finally in September, 1891, the extension of the 4½s at 2 per cent, payable at option. In 1894 a somewhat different era began with the issue o. 100 million dollars of 10-year 5 per cent bonds to meet deficiencies in revenue and make good the depletion of the gold reserve, followed by the issue in 1895 of $62,300,000 of thirty-year 4 per cent bonds, under the celebrated contract with the Morgan-Belmont Syndicate, to protect the gold reserve, and another issue of $100 million dollars for the same purpose in February, 1896. In 1898 the war with Spain led to the issue of $200,000,000 of new 3 per cents. In 1900 refunding of the existing debt (all except the 4s of 1925) into new 2 per cent consols was provided under the Gold Standard Law. This refunding progressed until December 31, 1900, when the Secretary suspended the privilege. The extended 2 per cents were paid off. In 1903 holders were given another opportunity to refund. In September of that year the Government also began redeeming the remainder of the 5s of 1904 in advance, leaving a comparatively small amount to be paid at maturity the next year.

1860.

SECURITIES.	JANUARY		FEBR'RY.		MARCH.		APRIL.		MAY.		JUNE.		JULY.		AUGUST.		SEPT'BER.		OCTOBER.		NOV'BER.		DEC'BER.	
	Low.	High	Low.	High	Low.	High	Low.	High	Low.	High	Low.	High	Low.	High	Low.	High	Low.	High	Low.	High	Low.	High	Low.	High
U. S. 6s of 1868, coup....	106½	107	106	107⅜	106½	107⅜	108	108½	108¾	109¼	108	108	108	109	109	109¼	108	108¾	107⅝	107⅞	....	....	96	96
U. S. 5s of 1865, coup....	98	100	99¼	100	99¾	100¼	100¼	102¼	102	102⅝	102⅜	103	103¼	104⅛	103¼	104	102	102	102	103¾	93	98	92	93
U. S. 5s of 1874, coup....	99¼	100¾	100⅝	100⅝	100¾	101⅜	103	103⅝	103	103⅜	103⅜	104⅝	103¼	102	102	103	102⅜	103¼	102⅝	103	95	102	89	95

1861.

U. S. 6s of 1868, coup....	98	-100	94	-100	95	- 95¼	95	- 95	86	- 95	88	- 90	87	- 90	87¼	- 90	88	- 90	90	- 90	92	- 92	97	- 98
U. S. 6s of 1881, coup....	....	-	93¼	- 93¾	91	- 94	94¼	- 94	84¼	- 94	88	- 88	83¾	- 90¾	87¼	- 89¾	89¼	- 91¾	91¼	- 93¾	93¾	- 93¾	89	- 93¼
U. S. 5s of 1862, coup....	90¾	- 93	86	- 91	89	- 92	91	- 91¾	85	- 88	85¾	- 88	86	- 89	85	- 87	86	- 87¾	87¼	- 89	87¼	- 89	86¾	- 88¼
U. S. 5s of 1871, coup....	91	- 93	87¼	- 91	....	-	85	- 85	78	- 80	75¼	- 79	77¾	- 80	....	-	79½	- 81	81¾	- 85	82¾	- 86	82¾	- 83
U. S. 5s of 1874, coup....	92	- 97	85	- 93¼	85	- 90	75	- 86¼	75¾	- 79	75	- 78¼	76	- 82	78¾	- 81	79½	- 81	81¾	- 86	83	- 86	79	- 83

1862.

U. S. 6s of 1868, coup....	85	- 90	90	- 92	93¼	- 95	94	- 97	97¼	-102	103½	-107¾	96¼	-100	96¼	-99¾	96¼	-100	103	-103¾	101¼	-102	102	-102
U. S. 6s of 1881, coup....	87¾	- 91¾	88¾	- 93	93¾	- 94¾	92¾	- 98	97¾	-105¼	105¼	-107¾	96¼	-103	98¼	-101¾	99	-102¼	102	-104¾	103	-104¼	102¼	-104¾
U. S. 5s of 1865, coup....	85	- 86½	86¾	- 90	90	- 92	92	- 93¾	93¼	- 97	98	- 99	90	- 92	91	- 94	94	- 95	96	- 97	96	- 97	95	- 95
U. S. 5s of 1871, coup....	79¼	- 80	79	- 80	88	- 88	....	-	93	- 96	96¾	- 97	86¼	- 86¾	88¾	- 90	89	- 91	92¼	- 93	....	-	91¼	- 92¼
U. S. 5s of 1874, coup....	78	- 80¾	78¼	- 85	85	- 88	86¾	- 90	89¼	- 96	95¾	- 97¼	85	- 91	85	- 91	88	- 91¾	91	- 94	91¼	- 93	91¾	- 92¾
U. S. 6s, certificates.....	....	-	....	-	97	- 97	96¾	- 99	99	-100¾	100¾	-100¾	98	- 99	98¾	- 99¾	98¾	- 99¾	97¾	- 98¾	98¾	- 99¾	97¾	- 98¾
U. S. 7 3-10 notes	97¼	- 98	98	- 99¾	99¼	-100	99¾	-101¼	102¾	-103¾	104¼	-105¾	99	-100¼	100¾	-103¾	102¾	-104¾	103	-103	103¾	-103¾	100¾	-104¼

1863.

U. S. 6s of 1881, coup....	81¾	- 89	93¾	-103¾	100¾	-105¼	104¾	-106¾	107¼	-108¾	107¼	-110	104	-107	104¾	-107¼	106	-107	106¾	-110¼	106¾	-110¼	106¾	-110
U. S. 5s of 1865, coup....	....	-	99	- 99	99¾	- 99¾	....	-	104	- 106	105	-108¾	104¼	-105	105	-105	....	-	....	-	114	- 117	125	-127
U. S. 5s of 1874, coup....	86	- 90	85¾	- 97¾	94	- 98¾	95¾	- 98¼	97	- 98	98¾	-100	97	-100	96¾	-101	97	- 97	96¾	-104¼	100	- 100	98	-100¾
U. S. 6s, gold certificates	94¾	- 97¾	93¾	- 99	98¾	-100¼	99¾	-102	101	-102	100¾	-101¾	98¼	-103¾	100	-101¾	101	-101¾	101¾	-103¾	98	-102¼	103¾	-102¾
U. S. 6s, current certs.....	....	-	....	-	98¾	-100¼	98	- 99¾	98	- 99¾	97	- 98¾	97¼	- 99¾	99¾	- 99¾	99¾	- 99¾	99	- 99¾	98¾	- 99	98	- 98¾
U. S. 7 3-10s, A. & O....	100	-103	101¾	-100¾	104¾	-107¾	104¾	-106	106	-107¾	103¾	-107¾	105	-107	105¾	-107¾	105¾	-107¾	105¾	-108¾	105¾	-108¼	106¾	-106¾
U. S. 7 3-10s, F. & A....	103¾	-103	103¾	-104¼	103¾	-107	104	-107	106¾	-109	107	-107¾	105¾	-107¾	105	-107¼	106	-108	106	-108	106	-107¾	106¾	-107¼

1864.

U. S. 6s of 1881, coup....	104	-107	106¾	-111¼	111¼	-113¾	113	-118	113	-115	111	-114	102	-108¾	104¾	-109¾	106¼	-109	104¾	-108¾	106¾	-113	113¾	-118
U. S. 5-20s, coupon.....	101¾	-104¾	103¾	-107	107	-110¾	105	-114	105¾	-107¾	101	-106¾	101¾	-109	106¾	-113	105	-113¾	105¾	-108¾	103¾	-107¼	106¾	-110
U. S. 10-40s, coupon.....	....	-	....	-	....	-	....	-	....	-	....	-	....	-	103	-103¾	96	- 99	93¾	- 96¾	94	- 99¾	98¼	-104¾
U. S. 7 3-10s, A. & O....	106¾	-107¾	107¾	-111	111	-113	108¾	-115	109¾	-112	103	-110	103¾	-107¼	107	-112	107	-112	104	-108¾	107	-124	118¾	-123¾
U. S. 1 year certificates.	97¾	- 98¾	97¾	- 99¼	99¼	- 99¾	97¾	- 99¾	98¾	- 98¾	98¾	- 98¾	93	- 98¾	93¾	- 95¼	93	- 95	94¼	- 95¼	95	- 98	96	- 97¾

1865.

U. S. 6s of 1881, coup....	109¾	-112¾	109¾	-111¼	110¾	-111¾	105	-110¾	108¾	-110¾	108¾	-110¾	106¾	-107¾	107¼	-108¾	106¾	-108¼	105¾	-106¾	106¾	-108¼		
U. S. 5-20s, coupon.....	106¾	-110	108¾	-112	104¾	-111¾	105¾	-106¾	104¾	-107	102	-104¾	103¾	-106	105¾	-106¾	105¾	-108¾	103¾	-105¾	99¼	-103	100	-105¼
U. S. 5-20s, new, coup....	106¼	-110	108	-111	103¾	-110¾	105¼	-106¾	104¾	-106	103	-104	103¾	-105¾	104	-105	105	-106¾	101	-103	98¾	-101¾	99	-102¾
U. S. 10-40s, coupon.....	104¾	-108¾	107¼	-108¾	89¾	-102¾	91¼	-97¾	94¼	-97¾	94¼	-97¾	96¾	-98	93	-98¾	93¾	-94¼	93¾	-94¼	86¾	-92¼	90¾	-95
U. S. 7-10 notes.....	114	-119	115	-118¾	114	-114¾	....	-	99¼	- 99¾	99¼	- 99¾	99¼	-100	98¼	- 99¾	98	- 99¾	97	- 99¾	95¾	- 99	103¾	- 103¾
U. S. 1 year certificates.	96¾	- 98	97¾	- 98¾	98¼	- 98¾	98¾	- 99¾	99	- 99¾	99¾	- 99¾	97¾	- 99¾	97¾	- 98¾	98¼	- 99	97¾	- 99¾	96¼	- 97¾	97¼	- 98¼

1866.

U. S. 6s of 1881, coup....	103¾	-104¾	103¾	-104¾	104¾	-105¼	104¾	-106¾	107	-109¾	106¾	-110¾	106¾	-110	109¼	-113¼	110¾	-112	111¾	-113¾	112	-114¾	109¾	-113¾
U. S. 5-20s of 1862.....	103¾	-105	103¾	-103¾	103	-104¾	103¼	-106¾	106¾	-107¼	101¾	-104¾	104¾	-108¾	108¼	-113¾	107¾	-112¾	111¾	-115¼	107¾	-110¾	108¾	-108¾
U. S. 5-20s of 1864.....	101¼	-102¼	102	-103¾	102¾	-104¾	103¾	-107¾	107¾	-113¾	102¾	-104¾	102	-103¾	103¾	-110	108	-109¾	106¾	-111	105¾	-107¾	104¾	-107
U. S. 5-20s of 1865.....	101¾	-102¼	101¾	-103¾	103	-104¼	104	-106	101¾	-102¾	102¾	-103¾	103¾	-106¾	106¾	-108¾	106¾	-111¾	105¾	-108¾	104¾	-107¾	104¾	-107¼
U. S. 10-40s.....	103¾	-104¾	104¾	-105¼	104¾	-105¾	104¾	-106¾	106¾	-107¾	106¾	-107¾	106¾	-107¾	107¾	-108¾	107¾	-108¾	107¾	-108¾	107¾	-108¾	107¾	-108¾
U. S. 7-10 notes, 1st....	98¾	- 99¾	99¾	- 99¾	99¾	-100¼	100	-102	100¼	-102¾	102	-103¾	103	-104¼	104	-107¾	105¼	-107¾	106	-107	105	-108¼	104	-105¼
U. S. 7-10 notes, 2d....	97¾	- 99¾	98¾	- 99¾	99¼	-100¼	99¾	-102	101	-102¾	102	-103¾	103	-104¼	104	-108¾	103¼	-106¾	105¾	-106¾	104	-106¾	103¾	-105¼
U. S. 7-10 notes, 3d....	97¾	- 99¾	99	- 99¾	99	-100¼	99¾	-102	100¾	-102¾	102	-103¾	103	-104¼	104	-108¾	103	-105¼	105	-106¼	105¾	-106¼	104	-105¼

1867.

U. S. 6s of 1881, coup....	106¾	-108¾	107¾	-110¾	108¾	-110¾	108¾	-110¾	110¼	-112	111¾	-113¾	109	-110¾	110¼	-112¾	110¾	-112¾	112	-113¾	110¾	-112¾	111¾	-115¼
U. S. 5-20s of '62, coup....	106¼	-108	107¾	-111¾	108¾	-111	110¾	-113¾	107	-109¾	109¼	-110¾	110¼	-112¾	113¾	-114¾	110¼	-113¾	113¾	-115¾	107¾	-108¾	107	-108¾
U. S. 5-20s of '64, coup....	106¾	-108	105¾	-108¾	107¾	-108¾	106¾	-108¾	106¾	-106	105¾	-107¾	107¼	-109¾	109	-110¾	108¾	-110¾	108¾	-109¾	105	-105¾	104¾	-106
U. S. 5-20s, '65, c., M&N	105	-106¾	105¼	-109¼	107¾	-108¾	107¾	-109¾	105¾	-106	106¼	-107¾	107¾	-109¾	109¼	-111¼	109¾	-111¾	108¾	-110¾	105¾	-106¾	104¾	-105¾
U. S. 5-20s, '65, c., J&J	103¾	-104¾	104¾	-106¾	106¼	-107¾	107¼	-107¾	107¾	-108¾	108¼	-110¾	108¾	-109¾	107¾	-108¾	107¾	-109	108¾	-109¾	107¾	-108	107¾	-108
U. S. 5-20s of '67, coup....	....	-	....	-	....	-	....	-	....	-	....	-	107	-108¾	107¾	-108¾	107¾	-109	108¾	-108	108	-108	107¾	-108
U. S. 10-40s, coupon.....	99¼	-100	99¾	-101¾	97¼	-98¼	97¾	- 99	99	- 99¾	99¾	-100¼	100¾	-102¾	102¾	-103¾	99¾	- 99¾	99¾	-101¼	100¾	-103¾	100¾	-104

1868.

U. S. 6s of 1881, coup....	113¾	-112	110¾	-113¾	110¼	-111¾	110¼	-113¾	113	-116	116¼	-118¾	113¾	-115¾	113¾	-116¼	113¾	-114	113¾	-116¼	113¾	-116¼	114¼	-115
U. S. 5-20s, 1862, coup....	107¾	-111¾	110	-111¾	109¾	-110¾	109¾	-112¾	108	-111¾	111¾	-113¾	112¾	-114¾	113¾	-115	112¾	-115¾	112¾	-115	105¾	-106¾	105¾	-115¼
U. S. 5-20s, 1864, coup....	105¼	-109¾	107¾	-109¾	107¼	-108¾	107¾	-110¾	110	-111¾	108¾	-109¾	109¼	-111¼	110	-111¾	109¾	-110¾	109¾	-110¾	104¾	-105¾	104¾	-108¾
U. S. 5-20s, 1865, M&N	106	-110¾	108¾	-110¾	107¾	-109	107¾	-111¾	108¾	-109¾	110	-111¾	110¼	-112¾	110	-113¾	110¼	-111¾	110¾	-112¾	105¾	-107¾	105¾	-108¾
U. S. 5-20s, 1865, J&J	104¾	-108¾	106¾	-108¾	106¾	-107¾	108¾	-109	108¾	-111¾	113¾	-114¾	108	-109¾	107¾	-109¾	107¾	-109¾	107¾	-111¾	106¾	-107¾	105¾	-110¾
U. S. 5-20s, 1867, coup....	104¾	-108¾	106¾	-108¾	106¾	-107¾	106¾	-109¾	109¼	-112¾	112¾	-114¾	108¾	-109¾	108¾	-110¾	108¾	-109¾	107¾	-112	107¼	-111¾	109¾	-111¾
U. S. 5-20s, 1868, coup....	....	-	....	-	....	-	....	-	....	-	....	-	109¾	-110¾	109¾	-109¾	107	-109¾	108¾	-109¾	108¾	-113¾	107¾	-111
U. S. 10-40s, coupon	101¾	-104¾	104¼	-105¾	104¼	-104¾	104¼	-103	103	-105¾	105¾	-107¾	108¾	-108¾	104¾	-106¾	103	-103¾	103	-105¾	105¾	-106¾	105¾	-106¾

1869.

	6s of 1881.	6s (5-20 years) Coupon.						5s, 10-40, Coupon		6s of 1881.	6s (5-20 years) Coupon.						5s, 10-40, Coupon
	Coup.	Reg.	1862.	1864.	1865.	1865 n.	1867.	1868.			Coup.	Reg.	1862.	1864.	1865.	1865 n.	1867.	1868.	
Jan.										**July.**									
Open'g	111¼	109⅝	111⅜	107⅝	108⅜	107	107⅜	107⅝	106	Open'g	117⅛	117⅜	121⅝	117⅜	118⅛	116½	115⅞	116¼	108
High't	112⅜	111⅝	113⅝	109⅞	110⅝	108⅝	109	109⅛	108⅝	High't	123½	123⅛	125⅛	121⅜	123⅛	122⅛	122⅜	12	114⅝
Low'st	111	109	111¼	107⅜	107¾	106⅜	106⅜	107¼	105⅞	Low'st	116½	117⅜	121¼	117⅜	118½	116⅝	115⅜	116	107⅝
Clos'g.	112¼	111⅜	113⅜	109¼	108⅝	108⅜	100	108⅝	106⅞	Clos'g.	123½	123⅜	125⅜	123¼	123⅝	122¼	122⅜	122	114⅝
Feb.										**Aug.**									
Open'g	112⅜	111⅝	113	104⅝	110¾	108⅜	108⅝	108⅜	108⅜	Open'g	124⅝	124¼	125¼	123⅝	123¾	122⅝	122⅝	122¼	110
High't	116⅝	114⅜	116⅝	115¼	116⅝	113¼	113⅝	113⅝	110¾	High't	125	125	125¼	124	124⅝	12 ⅛	122¾	122¾	114⅝
Low'st	112⅜	111¾	113	109¼	110⅜	108⅝	108⅝	108⅝	108¼	Low'st	121⅜	122⅜	122⅝	120¼	120⅝	11	119⅛	120¼	112⅝
Clos'g.	116⅜	114⅜	118¼	115¼	116¼	113¼	113¼	112¾	110¾	Clos'g.	123⅞	123¼	123¼	122¼	122⅜	121¾	121⅝	120⅜	113⅝
Mar.										**Sept.**									
Open'g	115¾	115¼	118	115	113⅞	113	112¾	108¼	108¼	Open'g	123	123¼	123¼	122¾	12 ⅜	121⅜	121⅜	120¾	113¼
High't	117¼	116¾	120	115¾	118	113¾	113⅝	114	108¾	High't	123	123¾	123¼	122¼	122¾	121¾	121⅝	120¾	113¾
Low'st	115¾	114⅜	117¾	113¾	114⅞	112¾	112¾	103¾	103¾	Low'st	119	119	119¼	118¼	118¼	[illegible]	116¾	117	108¾
Clos'g.	115¾	115	118	113⅝	115¾	113	113	113	103¾	Clos'g.	119¼	119	119¼	118¼	118¼	11	117⅛	117	108¾
Apr.										**Oct.**									
Open'g	115¾	115	118	114	115¾	113⅞	113⅝	103⅝	105	Open'g	119¾	119	120	119¼	119¾	117¾	118⅝	118¾	109¾
High't	118¾	118	122	117⅞	119¾	116¼	116¾	116¾	108¼	High't	120¼	120	121	119¾	120	118⅜	118¾	[illegible]	109⅝
Low'st	115¾	115¾	117¾	113¾	115¾	113⅝	113⅝	113	103	Low'st	119	118¾	119¼	117	117	115¾	115⅞	116¼	107⅝
Clos'g.	118¾	118	121¾	117¾	119¾	116¼	116¾	116¾	108¾	Clos'g.	119¾	119¼	119¾	117¾	119¾	116¾	116¾	116¾	107⅝
May.										**Nov.**									
Open'g	118¾	119	117¾	113¾	115¾	116¼	116¾	116¾	108¾	Open'g	119¼	119¼	118	113¾	114	113	114	116¼	108
High't	123¾	123¾	123¾	117¾	119¾	120¾	120¾	120¾	111	High't	119¼	119¾	118	113¾	114	113¼	114¼	116¼	108
Low'st	118	118¾	117¾	113¾	114¾	115¾	115¾	115¾	107¼	Low'st	115¾	115¼	113¾	110¾	111	113¾	113¾	113¾	106¼
Clos'g.	122	121¾	123¾	117	118¾	120	120	119¾	109¾	Clos'g.	115	115¼	113¼	111	111¾	113¾	113¾	113¾	107
June.										**Dec.**									
Open'g	122¾	117¾	122¾	117¼	118¾	120	120	120¼	109¾	Open'g	115¾	113¼	113¾	110¾	110¾	113	113¼	113	106¾
High't	122¾	117¾	122¾	117¾	119	120⅝	120¾	120¾	109¾	High't	120⅝	119⅝	116	113¾	114¾	116¾	116¾	116¼	107¾
Low'st	121	116¾	121¾	116⅞	117¾	119	119¼	118¾	107¾	Low'st	115¾	112¼	111¾	110¾	110¾	113	113¼	113	106⅜
Clos'g.	121¼	117	121¾	116¾	118¾	119¾	119¾	119¾	107¾	Clos'g.	118¾	114¼	111¾	112	111¾	115¼	115¼	115	106⅝

1870.

	6s, 1881 Coup.	6s (5-20 years) Coupon.						5s, 10-40, Coupon	6s, Currency.		6s, 1881 Coup.	6s (5-20 years) Coupon.						5s, 10-40, Coupon	6s, Currency.
		1862.	1864.	1865.	1865 n.	1867.	1868.					1862.	1864.	1865.	1865 n.	1867.	1868.		
Jan.										**July.**									
Open'g	115¾	113¾	113	113¼	113⅝	111¾	111⅝	109⅝	109⅝	Open'g	115¼	113¾	113¾	113¾	113¾	111¾	111¾	108¾	108¾
High't	115¾	113¾	116	113¾	114¾	114¾	114⅝	113¾	113⅝	High't	115¾	112⅝	112	112	111¾	111¾	111¾	108⅜	114
Low'st	115¾	113¾	113	113¾	113¾	111¾	111⅜	109¾	109⅝	Low'st	112⅝	108¾	108¼	108¾	107⅞	107⅝	108	103⅝	110¼
Clos'g.	115¾	115¾	117⅜	115¾	114¾	114¾	114⅝	112¾	111⅜	Clos'g.	113⅝	110¾	109¾	110	108⅝	109¼	109⅝	107¼	110¼
Feb.										**Aug.**									
Open'g	115¾	115¼	115¼	115¼	114¼	114	114	1.13⅝	111¾	Open'g	113¼	110¾	110¼	108⅝	108⅝	109	108⅜	103⅝	110¾
High't	115¾	115⅝	115¾	115¾	114¾	114¾	114	113¾	111¾	High't	114⅝	112⅜	111⅝	111¾	110¼	110¾	110⅝	110¾	112¾
Low'st	115¾	114	113¾	113¾	113¼	113	113⅛	111¾	111¾	Low'st	113¼	110¼	109⅝	108¾	108⅝	108⅝	109	103¾	110¼
Clos'g.	115¾	114⅜	113¾	113¾	113¼	113	113⅜	111¾	111¾	Clos'g.	114¾	112⅜	111¾	111¾	110¾	110¼	110	109	111⅜
Mar.										**Sept.**									
Open'g	116¼	114¼	113¾	113¾	113¼	112¾	112⅝	108¾	111¾	Open'g	113⅝	113	111¾	112	110	110¼	110¼	106	112
High't	116¼	114¼	113¾	113¾	113¼	112¾	112⅝	109¾	112¾	High't	114¾	114⅝	112	112¾	110¾	110⅝	110⅝	107	112
Low'st	113¾	109¾	109¾	109¾	107¾	108	108¾	104¾	109¾	Low'st	113¾	112¼	111¾	111¾	110	110¼	110¼	105¾	111
Clos'g.	114¾	110¾	109¾	110⅜	109¾	109¾	109¾	112	112	Clos'g.	113¾	112¾	111¾	111¾	110¼	110¼	110¾	106¾	111¾
Apr.										**Oct.**									
Open'g	113¾	110¾	109¾	109¾	107¾	109¾	109¾	108¼	111¾	Open'g	114¾	111¾	111¾	112	110¼	110¼	110¾	106¾	111¾
High't	116¼	115¼	114¼	114¾	113¾	112¾	108¾	109¾	112¾	High't	114¾	113	112¾	113¼	110¾	110¾	110¾	106¾	111¾
Low'st	113¾	110¼	109¼	109¾	107¾	108¼	108¾	108¾	111¾	Low'st	113¾	111¾	111¾	110¾	110¼	110¼	110¾	106¼	111
Clos'g.	116¾	115¼	113¾	114¼	112¾	113¾	108¾	108¾	112	Clos'g.	113¾	112¾	112¾	111¾	110¾	110¾	110¾	106¾	111
May.										**Nov.**									
Open'g	116¾	113¼	113¾	111¾	113¾	114¾	114¾	108¾	112¾	Open'g	113¾	109¼	107¾	108¼	110¼	110¼	110¾	106¾	111
High't	117¾	113¼	113¾	112	114¼	114¾	115	108¾	112¾	High't	113¾	109¼	107¾	108¼	110¼	110¼	110¾	107	111¾
Low'st	116	111¾	110¾	110¾	112¼	113¼	113¼	107¾	112¾	Low'st	113¾	107½	107	106¾	109	109¼	109¾	106¼	110¾
Clos'g.	117¾	113¾	113¾	111¾	113¾	114	114¾	108¾	112¾	Clos'g.	113¾	107¾	107	107¼	109¼	109¼	109¾	106¾	110¾
June.										**Dec.**									
Open'g	117¾	113¾	111¾	....	113¾	....	114	108¾	113	Open'g	113¼	107¾	106¾	106¾	109¼	109¼	109¾	106¾	110¾
High't	118¾	113¾	113¾	113¾	114¼	114¾	114¾	108¾	114¾	High't	113¾	108	107¾	107¾	110¾	110¾	111	108¾	110¾
Low'st	117¾	111	110¾	110¾	112¾	112¾	113	107¾	113	Low'st	113	107¼	106¾	106¾	109¼	109¼	109¾	106¼	109¾
Clos'g.	118¼	113	111¾	113	114¾	....	114¾	108¾	113¾	Clos'g.	113¼	108	107¾	107¾	110¾	110¾	111	106¾	110

1871.

	6s, 1881 Coup.	6s (5-20 years) Coupon.						5s, 10-40, Coupon	6s, Currency.		6s, 1881 Coup.	6s (5-20 years) Coupon.						5s, 10-40, Coupon	6s, Currency.
		1862.	1864.	1865.	1865 n.	1867.	1868.					1862.	1864.	1865.	1865 n.	1867.	1868.		
Jan.										**July.**									
Open'g	110¼	108¾	108¾	108¾	107⅝	107⅞	108¾	103¾	110¼	Open'g	115	113⅜	113¾	113¾	112¾	113	113¾	111	115
High't	113¼	110¾	109⅝	109¼	108¾	109¾	109⅝	111¾	111¾	High't	116¾	115¼	114¾	114¾	113⅝	113¼	113¾	113¼	113¾
Low'st	110¼	108¾	107⅝	108	107	107¾	108¾	110	110	Low'st	114¾	113¾	113¾	113¾	112¾	112¾	112¾	111	113
Clos'g.	113¼	110¾	109¾	110	108¾	108¾	109¾	111¾	111¾	Clos'g.	116	114¼	113¾	113¾	113¼	112¾	113	113¼	114¾
Feb.										**Aug.**									
Open'g	113¼	110¾	110¾	110¾	109	109¾	109¾	109¾	111¾	Open'g	116¾	114¼	114	114	114	113¾	113	113¾	110	114¾
High't	114¼	113¾	111¾	112¾	111	111¾	111¾	111¾	111¾	High't	119	114¼	114¼	114¼	114¼	114¼	114¼	114¼	111	116¾
Low'st	113	110¾	110	110	109	109¾	109¾	111¾	111¾	Low'st	116	113¾	113¾	114	113¼	113	113¼	110	114	
Clos'g.	114¾	113¼	111¾	112¼	110¾	110¾	111¾	113¾	113¾	Clos'g.	118	114¾	114¼	114¼	113¾	113¾	113¾	114¼	111	116¾
Mar.										**Sept.**									
Open'g	114¾	113¼	112¾	113¼	111	111¼	111¾	109¾	113¾	Open'g	118¾	114¾	114¾	114¾	113¾	113¾	114¼	111¾	116¾
High't	116¾	113	113¾	113¾	111¾	111¾	111¾	109¾	115¾	High't	119¾	115¾	115¾	115¾	114¾	114¾	114¾	111¾	116¾
Low'st	114¾	111¾	111¾	111¾	110¾	110¼	110¾	108	113¾	Low'st	118	114¾	114¾	114¾	113¾	113¾	114¼	111¾	114¾
Clos'g.	116¼	113¾	112¼	113¼	111¾	111¾	111¾	108¾	115¾	Clos'g.	118¾	115¾	115¾	115¾	114¾	114¾	114¾	111¾	114¾
Apr.										**Oct.**									
Open'g	116¾	113¾	113¼	113¾	111¼	111¾	111¾	108¾	115¾	Open'g	118¾	115¾	115¾	115¾	114¾	114¾	115	111¾	114¾
High't	117¼	114	114	114	113	113	113	109¾	115¾	High't	118¾	115¾	115¾	116	114¾	114¾	115	111¾	114¾
Low'st	116¼	113¾	113¼	113¾	111¼	111¾	111¾	108¼	115¾	Low'st	115¼	113¾	113¾	113¾	112	112	112	107	110¾
Clos'g.	117¾	113¾	114	114	113	113	113	109¾	115¾	Clos'g.	116¾	114¾	114¾	114¾	113¼	113¾	113¾	109¼	111
May.										**Nov.**									
Open'g	117¾	111	111	111	113¾	113¼	113¾	109¾	115¾	Open'g	116¼	111¼	111	111¼	113¾	113¾	113¾	109¾	111¾
High't	117¾	113¼	111¾	111¾	114	114	114¾	110	115¾	High't	117¾	113¾	113¾	113¾	114¼	115	115	110	113¾
Low'st	117	110¾	110¾	110¾	113	113¼	113	109	115¾	Low'st	116¼	111	110¾	111	113	113¾	113¾	109¾	111¾
Clos'g.	117¼	111¾	111¾	111¾	113¾	114	114¾	109¾	115¾	Clos'g.	117¾	111	111¾	111¾	113	114	114¾	109¾	113¾
June.										**Dec.**									
Open'g	117¾	112	111¾	111¾	113¾	113¾	114	109¾	115¾	Open'g	117¾	111	110¾	111¾	113¼	114¾	114¾	109¾	113¼
High't	118¾	113¾	113	113¾	114¾	115¾	115¾	110¼	115¾	High't	118	111	111	113¾	115	115¾	116	109¾	115¼
Low'st	117¼	112	111¾	113¾	113¼	114	114	109¾	115¼	Low'st	117¼	109¼	109¾	109¾	113¼	114¾	114¾	109¼	113¾
Clos'g.	118¾	113¾	113	113¾	114¾	115¾	115¼	110¾	115¾	Clos'g.	118	109¼	109¾	110¾	115	115¾	116	109¾	115¾

1872.

	5s, 1881, fund. coup.	6s, 1881. Reg.	6s, 1881. Coup	6s (5-20 years) Coupon. 1862.	1864.	1865.	1865n	1867.	1868.	10-40s. Reg.	10-40s. Coup	6s Cur-r'ncy
Jan.												
Open'g	110	114⅜	115	110⅛	110⅝	112⅜	111⅜	113	113⅛	109	110	112⅝
High't	110⅝	114⅜	115⅜	110⅝	110⅝	112⅜	111⅜	113	113⅛	110⅛	110⅝	113⅛
Low'st	109½	114⅜	114⅜	109⅝	109⅝	110⅜	109⅝	111⅜	111⅜	109	109⅛	111⅜
Clos'g.	110	114⅜	115⅛	110⅛	110⅛	112⅜	111⅜	113⅛	113⅛	109⅝	110⅛	113⅛
Feb.												
Open'g	108⅝	⅝	115⅜	110⅜	110⅜	111⅝	110⅝	112	112⅜	107	110⅝	114⅝
High't	108⅝	114⅞	115⅜	111¼	111⅜	111⅝	110⅝	112	112⅜	107⅛	110⅝	114⅝
Low'st	107⅝	114	114¼	110¼	110	110⅝	110	111¼	111¼	106⅜	109⅜	110⅝
Clos'g.	108⅝	114	115¼	111¼	111⅛	111⅝	110⅝	111¼	112	107	110⅜	113⅜
Mar.												
Open'g	108⅜	114¼	115¼	111¼	111	112⅜	110⅝	111⅝	112	107⅜	107⅜	114
High't	110	114⅜	115⅜	112¼	111⅝	112⅜	111⅜	113	113⅜	108	108⅜	115⅛
Low'st	108⅜	114⅜	115¼	111	111	112⅜	110⅝	111⅜	112	107⅜	107⅜	114
Clos'g.	110	114⅜	115⅜	112	112⅜	112⅜	111¼	112⅜	113⅜	108	108⅜	115⅜
Apr.												
Open'g	109⅝	115	115⅞	112⅜	112⅜	113	111⅜	113	113⅜	108	108⅜	115⅜
High't	112⅜	117	118⅜	115⅜	115⅜	116⅜	114⅜	115⅜	116	110⅝	110⅝	118⅛
Low'st	109⅞	114⅜	115⅜	112⅜	112⅜	113⅜	111⅛	113	113	108	108⅜	115⅛
Clos'g.	112⅜	117	118⅜	115⅜	115⅜	116⅜	114⅜	115⅜	116	110⅝	110⅝	118⅛
May.												
Open'g	111¾	116⅛	118	113⅜	113⅜	113⅞	113⅛	114⅜	114⅝	108⅝	108⅝	116⅜
High't	113	117¾	119⅜	114	113⅝	115	113⅝	115⅜	115⅝	110⅜	110⅜	118⅝
Low'st	111¾	116⅝	118	113⅜	113⅜	113⅞	113⅛	114⅜	114⅝	108⅝	108⅝	116⅜
Clos'g.	112¾	117⅝	119⅜	113¾	113⅝	115	113⅝	115⅜	115⅝	110⅜	110⅜	118⅝
June.												
Open'g	113	118¾	120¾	114	114	114⅝	113⅞	115⅜	115⅝	110⅜	110⅜	118⅝
High't	113⅜	119	120⅝	115	115	116	114⅝	115⅜	115⅝	110⅝	110⅝	118⅝
Low'st	112⅝	118¾	119⅝	114	114	114⅜	113⅞	115⅜	115⅝	110⅜	110⅜	118⅝
Clos'g.	112¾	118¾	120¼	114	114⅛	114⅞	113⅞	115⅜	115⅝	110⅜	110⅜	118⅝

	5s, 1881. fund. coup.	6s, 1881. Reg.	6s, 1881. Coup	6s (5-20 years) Coupon. 1862.	1864.	1865.	1865n	1867.	1868.	10-40s. Reg.	10-40s. Coup	6s Cur-r'ncy
July.												
Open'g	113⅜	115⅜	117¼	114⅝	114⅝	115⅜	113⅜	115⅛	115⅝	110⅜	110⅜	118⅝
High't	113⅜	116	118¼	115⅛	115¼	116⅜	115	116	116	111⅜	111⅜	119⅛
Low'st	113⅜	115⅞	117	114⅝	114⅝	115⅜	113⅜	115⅛	115⅝	110⅜	110⅜	118⅝
Clos'g.	113⅜	116	118¼	115⅛	115⅛	116⅜	115	116	116	111⅜	111⅜	119⅛
Aug.												
Open'g	113⅜	116⅛	118¼	115⅛	115⅛	116⅜	115	116	116	111⅜	111⅜	119⅛
High't	113⅝	116⅜	118¼	115⅝	115⅝	116⅜	115	116	116	111⅜	111⅜	119⅛
Low'st	113⅜	116	118¼	115⅛	115⅛	116⅜	115	116	116	111⅜	111⅜	119⅛
Clos'g.	113⅜	116⅛	118¼	115⅛	115⅛	116⅜	115	116	116	111⅜	111⅜	119⅛
Sept.												
Open'g	113⅜	116⅛	118¼	115⅛	115⅛	116⅜	115	116	116	111⅜	111⅜	119⅛
High't	113⅜	116⅛	118¼	115⅛	115⅛	116⅜	115	116	116	111⅜	111⅜	119⅛
Low'st	113⅜	116	118¼	115⅛	115⅛	116⅜	115	116	116	111⅜	111⅜	119⅛
Clos'g.	113⅜	116⅛	118¼	115⅛	115⅛	116⅜	115	116	116	111⅜	111⅜	119⅛
Oct.												
Open'g	109½	111	114¼	115⅜	115⅜	114⅜	115⅜	114⅜	114⅜	108	108⅜	114⅜
High't	113⅜	115⅛	117	116⅜	116	116⅜	115	115⅜	115⅝	108⅜	108⅜	114⅝
Low'st	111	114¼	115⅝	115¼	114⅝	115⅜	115	114⅜	114⅜	108	108	114⅜
Clos'g.	111⅛	115	116¼	115⅝	115⅝	114⅝	114⅝	114⅝	114⅝	108⅛	108⅛	114⅝
Nov.												
Open'g	111	114¼	115⅝	115¼	114⅝	115⅜	113⅜	114⅜	114⅜	108	108⅛	114⅜
High't	113⅜	115⅛	117	116⅜	116	116⅜	115	115⅜	115⅝	108⅜	108⅜	114⅝
Low'st	111	114¼	115⅝	115¼	114⅝	115⅜	113⅜	114⅜	114⅜	108	108	114⅜
Clos'g.	111⅜	115	116¼	115⅝	115⅝	114⅝	114⅝	114⅝	114⅝	108⅛	108⅛	114⅝
Dec.												
Open'g	111	113⅞	117¼	113⅞	113⅞	114⅜	112⅜	113⅜	113⅜	108	108⅛	114⅜
High't	111⅜	114⅛	118	114⅛	114⅛	114⅜	112⅜	113⅜	113⅜	108⅛	108⅛	114⅜
Low'st	111	113⅞	117¼	113⅞	113⅞	114⅜	112⅜	113⅜	113⅜	108	108⅛	114⅜
Clos'g.	111⅛	114⅛	118	114⅛	114⅛	114⅜	112⅜	113⅜	113⅜	108⅛	108⅛	114⅜

1873.

	5s, 1881. fund. coup.	6s, 1881. Reg.	6s, 1881. Coup	6s (5-20 years) Coupon. 1862.	1864.	1865.	1865n	1867.	1868.	10-40s. Reg.	10-40s. Coup	6s Cur-r'ncy
Jan.												
Open'g	112⅜	114⅜	114⅜	112⅜	113⅜	113⅜	112⅜	113⅜	113⅜	110⅜	109⅞	113⅜
High't	113⅜	117⅜	119⅜	115⅜	115⅜	115⅜	116⅜	11.⅜	114	115⅜	115⅜	119⅜
Low'st	111⅜	114⅜	114⅜	112⅜	113⅜	113⅜	112⅜	113⅜	113⅜	109⅞	109⅞	113⅜
Clos'g.	113⅜	117⅜	119⅜	11.⅜	115⅜	115	116⅜	116⅜	114	115⅜	115⅜	119⅜
Feb.												
Open'g	113⅜	116⅞	118⅛	114¼	114⅜	115⅛	114⅜	116⅛	116⅛	113⅜	115⅛	119⅜
High't	113⅜	117⅜	[illegible]	115⅜	115⅜	116⅛	114⅜	116⅛	116⅜	113⅜	115⅜	119⅜
Low'st	113⅜	116⅜	118⅛	114¼	114⅜	115⅛	114⅜	116⅛	117⅜	113⅜	114⅜	119⅜
Clos'g.	113⅜	116⅜	118⅛	115⅝	115⅝	116⅛	114⅜	116⅛	117⅜	113⅜	115⅛	119⅜
Mar.												
Open'g	113⅜	116⅜	118⅛	115⅜	115⅜	116⅜	116⅜	116⅜	117⅜	113⅜	115⅛	119⅜
High't	113⅜	118	120¼	117⅜	117⅜	118¼	116⅜	118⅛	118⅜	113⅜	115⅜	119⅜
Low'st	113	116¼	118¼	115⅜	115⅜	116⅜	116	116⅛	116⅜	113⅜	115⅛	119⅜
Clos'g.	115	117⅜	120	117¼	117⅜	118⅛	116⅜	118⅛	117⅜	113⅜	115⅛	119⅜
Apr.												
Open'g	115⅛	117⅜	119⅜	117⅜	117⅜	118⅛	116⅜	116⅛	116⅜	112	112⅜	118⅜
High't	118	121	123⅜	120⅜	120⅜	121⅛	119⅜	120⅜	120⅜	115⅜	115⅜	121⅜
Low'st	115	117⅜	119⅜	117⅜	117⅜	118⅛	116⅜	116⅛	116⅜	112	112⅜	118⅜
Clos'g.	117	120	122	118⅜	118⅜	120⅛	118⅜	118⅛	118⅜	114	114⅜	120⅛
May.												
Open'g	117	119⅜	121⅜	118⅜	118⅜	120⅛	118⅜	118⅛	118⅜	114	114⅜	120⅛
High't	118	121	123⅜	120⅜	120⅜	121⅛	119⅜	120⅜	120⅜	115⅜	115⅜	121⅜
Low'st	116	119⅜	121⅜	118⅜	118⅜	120⅛	118⅜	118⅛	118⅜	114	114⅜	120⅛
Clos'g.	117	120	122	118⅜	118⅜	120⅛	118⅜	118⅛	118⅜	114	114⅜	120⅛
June.												
Open'g	115⅜	118⅛	120¼	115⅜	117⅜	118⅛	118⅜	120⅛	120⅜	114⅜	114⅜	120⅜
High't	115⅜	117⅜	122	115⅜	117⅜	118⅜	120⅜	121⅜	121⅜	114⅜	114⅜	120⅜
Low'st	113	116⅜	121⅜	113⅜	116¼	117⅜	116⅜	118⅜	120	113⅜	113⅜	118⅜
Clos'g.	114	117	122	114⅜	117	118	120¼	121	121	113⅜	114	119⅜

	5s, 1881. fund. coup.	6s, 1881. Reg.	6s, 1881. Coup	6s (5-20 years) Coupon. 1862.	1864.	1865.	1865n	1867.	1868.	10-40s. Reg.	10-40s. Coup	6s Cur-r'ncy
July.												
Open'g	114⅜	116⅞	119¼	116⅛	116⅛	118	116	117⅛	117⅛	113⅜	114⅜	119⅜
High't	115⅜	118⅜	120⅛	117⅜	117⅜	119¼	118	119⅜	119⅜	115⅜	115⅜	121⅜
Low'st	114⅜	116⅜	119¼	116⅛	116⅛	118	116	117⅛	117⅛	113⅜	113⅜	119⅜
Clos'g.	115⅜	118¼	119⅝	117¼	117⅜	119⅜	117⅜	119	118⅞	114⅜	115⅜	119⅝
Aug.												
Open'g	114⅜	118⅛	119¼	117⅜	117⅜	118⅞	117⅜	119	118⅞	114⅜	115⅜	119⅝
High't	114⅜	117⅝	119⅝	117⅜	117⅜	119	117⅜	119	119	114⅜	115⅜	119⅝
Low'st	114⅜	117⅝	119¼	117	117	118⅞	117⅜	118⅞	118⅞	114⅜	115⅜	119⅝
Clos'g.	114⅜	117⅝	119⅜	117	117	118⅞	117⅜	119	118⅞	114⅜	115⅜	119⅝
Sept.												
Open'g	114⅜	117⅝	119⅜	117⅜	117⅜	118⅞	117⅜	119	118⅞	114⅜	115⅜	119⅝
High't	114⅜	117⅝	119⅜	117⅜	117⅜	119	117⅜	119	119	114⅜	115⅜	119⅝
Low'st	113⅜	119	115⅜	113⅜	113⅜	114⅜	113⅜	114⅜	114⅜	110⅜	110⅜	115⅜
Clos'g.	113⅜	117⅝	119⅜	117⅜	117⅜	118⅞	117⅜	119	118⅞	114⅜	115⅜	119⅝
Oct.												
Open'g	113⅜	117⅝	119⅜	117⅜	117⅜	118⅞	117⅜	119	118⅞	114⅜	115⅜	119⅝
High't	113⅜	117⅝	119⅜	117⅜	117⅜	119	117⅜	119	119	114⅜	115⅜	119⅝
Low'st	113⅜	117⅝	119⅜	117⅜	117⅜	118⅞	117⅜	119	118⅞	114⅜	115⅜	119⅝
Clos'g.	113⅜	117⅝	119⅜	117⅜	117⅜	118⅞	117⅜	119	118⅞	114⅜	115⅜	119⅝
Nov.												
Open'g	108	111⅜	113⅜	108⅜	108⅜	108⅜	108⅜	110	113	112	107	106⅜
High't	113⅜	117⅝	119⅜	117⅜	117⅜	118⅞	117⅜	119	118⅞	114⅜	115⅜	119⅝
Low'st	108	111⅜	113⅜	108⅜	108⅜	108⅜	108⅜	110	113	112	107	106⅜
Clos'g.	109⅜	114⅜	115⅜	109⅜	111	111	113⅜	114⅜	115	112	107	106⅜
Dec.												
Open'g	109¼	111⅜	113⅜	113⅜	113⅜	113⅜	113⅜	113⅜	113⅜	108⅜	108⅜	109
High't	109	113⅜	113⅜	109	110	111¼	113⅜	113⅜	113⅜	109⅛	109⅛	113⅜
Low'st	108⅜	109⅜	111⅜	108⅜	108⅜	108⅜	108⅜	108⅜	108⅜	107⅜	107⅜	106⅜
Clos'g.	109⅛	113⅜	113⅜	109⅛	110	111¼	113⅜	113⅜	113⅜	109⅛	109⅛	113⅜

1874.

	5s, 1881. fund. coup.	6s, 1881. Reg.	6s, 1881. Coup	6s (5-20 years) Coupon. 1862.	1864.	1865.	1865n	1867.	1868.	10-40s. Reg.	10-40s. Coup	6s Cur-r'ncy
Jan.												
Open'g	111	116¼	117⅜	113⅜	115	115	116	116¼	113¼	113⅜	114⅜	119⅜
High't	113⅜	117⅜	118⅜	114⅝	115⅝	117⅜	116⅜	118	118	113¼	115¼	119⅜
Low'st	111	115⅞	117	112⅞	114	115	114⅛	116	111⅜	113	114	119⅜
Clos'g.	113⅜	117	118⅜	114⅝	116⅜	117⅜	116⅜	117⅜	113¼	113⅜	115⅜	119⅜
Feb.												
Open'g	111⅜	117⅜	118⅝	115⅜	116⅜	116⅜	117⅜	117⅜	114	115¼	116⅜	120⅜
High't	114⅜	120¼	121	118⅜	120⅜	121¼	119⅜	120⅜	120¼	115⅜	116⅜	121⅜
Low'st	111⅜	117⅜	118¼	115⅜	116⅜	116⅜	117⅜	117⅜	113⅜	114	115⅜	119⅜
Clos'g.	114⅜	119¾	120¾	117¼	119¾	121¼	119⅜	120¼	119¾	114⅜	116⅜	120⅜
Mar.												
Open'g	114⅜	119¾	119⅜	117⅜	118	120⅜	118¼	119¼	118¼	112⅜	112⅜	116⅜
High't	115⅜	119¾	121	118⅜	120	120⅜	119¼	120⅜	119¼	115⅜	115⅜	117
Low'st	114⅜	118½	120⅜	116⅜	118	118⅜	118⅛	119¼	118¼	112⅜	112⅜	116⅜
Clos'g.	114⅜	119¾	120¾	117¼	119¾	121¼	119⅜	120¼	119¾	114⅜	115⅜	117
Apr.												
Open'g	115⅛	119⅝	121¼	118	120⅜	120⅜	119⅜	119⅝	119⅝	114⅜	114⅜	117⅜
High't	117	120¼	122	118⅜	120⅜	121⅜	120⅜	120⅝	120⅝	115⅜	115⅜	118⅜
Low'st	115⅜	119⅝	120⅜	117⅜	119⅜	120⅜	119	119¼	119¼	114⅜	114⅜	117⅜
Clos'g.	117	120¼	122	118⅜	120⅜	121⅜	120⅜	120⅝	120⅝	115⅜	115⅜	118⅜
May.												
Open'g	115⅛	119⅝	121¼	115⅜	117⅜	118¼	118⅜	120⅝	120⅝	114⅜	114⅜	116⅜
High't	115⅜	120¼	122	115⅜	117⅜	118⅜	120⅜	120⅝	120⅝	115¼	115⅜	117⅜
Low'st	115	119⅜	120	115	117	117⅜	118⅜	120⅜	120⅜	114⅜	114⅜	116⅜
Clos'g.	115⅜	120⅜	121¼	115⅜	117⅜	118⅜	120⅜	120⅝	120⅝	115⅜	115⅜	117⅜
June.												
Open'g	115⅜	119¼	121¼	115⅜	117⅜	118⅛	119⅜	120⅜	120⅜	114⅜	114⅜	116⅜
High't	115⅜	117⅜	122	115⅜	117⅜	118⅜	120⅜	121⅜	121⅜	114⅜	114⅜	118
Low'st	113	116⅜	121⅜	113⅜	116¼	117⅜	116⅜	120	118⅜	113⅜	113⅜	116⅜
Clos'g.	114	117	122	114⅜	117	118	120¼	121	121	113¼	114	117⅜

	5s, 1881. fund. coup.	6s, 1881. Reg.	6s, 1881. Coup	6s (5-20 years) Coupon. 1862.	1864.	1865.	1865n	1867.	1868.	10-40s. Reg.	10-40s. Coup	6s Cur-r'ncy
July.												
Open'g	113⅜	116	117¼	114	116⅜	117⅜	116⅜	117⅜	117⅜	113⅜	114	118⅜
High't	113⅜	117⅜	119	114	116⅜	117⅜	116⅜	117⅜	117⅜	113⅜	114	118⅜
Low'st	113⅜	115⅜	116⅝	111¼	113⅜	116⅜	113⅜	115⅜	115⅜	113⅜	113⅜	118⅜
Clos'g.	113⅜	117⅜	118⅜	113⅜	115⅜	117	116⅜	117⅜	117⅜	113⅜	114	118⅜
Aug.												
Open'g	112⅜	117⅜	118⅜	113¼	115⅜	116⅜	116¼	117⅜	117⅜	113⅜	114⅜	118⅜
High't	112⅜	117⅜	118⅜	113¼	115⅜	116⅜	116¼	117⅜	117⅜	113⅜	114⅜	118⅜
Low'st	112⅜	117⅜	118⅜	113¼	115⅜	116⅜	116¼	117⅜	117⅜	113⅜	114⅜	118⅜
Clos'g.	112⅜	117⅜	118⅜	113¼	115⅜	116⅜	116¼	117⅜	117⅜	113⅜	114⅜	118⅜
Sept.												
Open'g	112⅜	117⅜	118⅜	113¼	115⅜	116⅜	116¼	117⅜	117⅜	113⅜	114⅜	118⅜
High't	112⅜	117⅜	118⅜	113¼	115⅜	116⅜	116¼	117⅜	117⅜	113⅜	114⅜	118⅜
Low'st	112	116⅞	117⅝	112⅝	114⅝	115⅝	115⅝	116⅝	116⅝	112⅝	113⅝	117⅝
Clos'g.	112⅜	117⅜	118⅜	113¼	115⅜	116⅜	116¼	117⅜	117⅜	113⅜	114⅜	118⅜
Oct.												
Open'g	112⅜	117⅜	118⅜	113¼	115⅜	116⅜	116¼	117⅜	117⅜	113⅜	114⅜	118⅜
High't	112⅜	117⅜	118⅜	113¼	115⅜	116⅜	116¼	117⅜	117⅜	113⅜	114⅜	118⅜
Low'st	112⅜	117⅜	118⅜	113¼	115⅜	116⅜	116¼	117⅜	117⅜	113⅜	114⅜	118⅜
Clos'g.	112⅜	117⅜	118⅜	113¼	115⅜	116⅜	116¼	117⅜	117⅜	113⅜	114⅜	118⅜
Nov.												
Open'g	112⅜	117⅜	118⅜	113¼	115⅜	116⅜	116¼	117⅜	117⅜	113⅜	114⅜	118⅜
High't	112⅜	117⅜	118⅜	113¼	115⅜	116⅜	116¼	117⅜	117⅜	113⅜	114⅜	118⅜
Low'st	112⅜	117⅜	118⅜	113¼	115⅜	116⅜	116¼	117⅜	117⅜	113⅜	114⅜	118⅜
Clos'g.	112⅜	117⅜	118⅜	113¼	115⅜	116⅜	116¼	117⅜	117⅜	113⅜	114⅜	118⅜
Dec.												
Open'g	112⅜	117⅜	118⅜	113¼	115⅜	116⅜	116¼	117⅜	117⅜	113⅜	114⅜	118⅜
High't	112⅜	117⅜	118⅜	113¼	115⅜	116⅜	116¼	117⅜	117⅜	113⅜	114⅜	118⅜
Low'st	112⅜	117⅜	118⅜	113¼	115⅜	116⅜	116¼	117⅜	117⅜	113⅜	114⅜	118⅜
Clos'g.	112⅜	117⅜	118⅜	113¼	115⅜	116⅜	116¼	117⅜	117⅜	113⅜	114⅜	118⅜

1875.

	5s, 1881, fund. coup.	6s, 1881.	6s (5-20 years) Coupon.					10-40s.		6s Cur-r'ncy		5s, 1881, fund. coup.	6s, 1881.	6s (5-20 years) Coupon.					10-40s.		6s Cur-r'ncy
		Reg.	Coup	1862.	1864.	1865.	1865n	1867.	1868.	Reg.	Coup			Reg.	Coup	1862.	1864.	1865.	1865n	1867.	1868.	Reg.	Coup	
Jan.												**July.**												
Open'g	113⅝	118¼	118⅜	114¼	116⅜	118⅜	117⅜	118⅜	118⅜	115	115	117⅜	Open'g	118⅝	121	123⅝	115⅞	118⅝	123⅝	120½	122⅜	123⅛	117⅞	119½	122¼
High't	116	110⅝	119⅝	115⅞	117⅜	119⅝	118⅛	119⅜	119⅜	116⅜	116⅜	120	High't	118⅝	121	123	116¼	118⅝	123⅝	120½	123⅝	123⅝	119¼	119½	123
Low'st	113⅜	118	118⅛	114¼	116	118⅜	117⅜	118⅜	118	114⅜	115	117⅛	Low'st	114⅜	119	120	115⅞	116	117⅝	117⅛	118	119½	116⅜	116⅜	122
Clos'g.	115⅛	119⅜	119⅝	115⅞	117⅜	119⅝	118⅝	119⅝	119⅝	116⅛	116⅜	120	Clos'g.	116	120	120½	116	120	119⅝	119⅝	120	119⅝	116⅜	116⅜	122
Feb.												**Aug.**												
Open'g	114⅞	119¼	120	115¾	117⅜	120¼	118⅝	119⅝	119¼	116¾	116¾	119¾	Open'g	115⅝	119⅜	120⅝	....	115⅞	119⅜	118⅝	120¼	120⅝	114⅝	117⅛	123¼
High't	115¾	119⅝	120⅝	116¼	118	120⅛	119⅜	120⅝	120	117⅛	117⅜	120	High't	117⅝	121	123	....	117	119⅝	119⅝	120¾	121⅛	115½	119⅛	123
Low'st	114⅝	118⅞	119⅜	115¾	117⅜	119⅜	118⅜	119⅜	119⅜	116¼	116⅜	119	Low'st	115⅜	119⅝	119⅝	....	115⅜	118⅝	118⅝	120	120	114¼	117⅛	123¼
Clos'g.	114⅝	118⅞	120	116¾	117⅝	119⅝	118⅝	119⅝	119⅝	116⅝	116⅜	119	Clos'g.	117⅜	120⅝	122	....	117	118⅜	118⅜	120¼	120¼	115½	119⅛	123
Mar.												**Sept.**												
Open'g	114⅝	119	119⅝	116¾	117⅜	119⅝	118⅝	119⅝	119⅜	117⅜	116⅝	119⅝	Open'g	116⅜	120⅜	122	....	116¾	117⅞	117⅜	119⅝	120	115¾	116⅜	123¼
High't	115½	120	121¼	117⅜	118⅝	120⅜	119½	120⅝	120⅜	118⅛	117⅝	119⅝	High't	118⅝	121⅜	123⅝	....	119¾	119⅝	119⅝	121	121⅛	117	118	124
Low'st	114⅜	118⅝	119⅝	116¾	117⅜	119⅜	118½	119⅜	119⅜	118⅛	117⅜	119⅝	Low'st	116⅜	120	122	....	116¾	117⅞	117⅜	119⅝	120	115¾	116⅜	123¼
Clos'g.	115¼	119¾	121¼	117⅜	118⅜	119⅝	119⅛	120¼	120⅝	118	117⅝	119⅝	Clos'g.	118¾	121⅜	123¼	....	119¾	118⅝	119¼	120⅝	121⅜	116⅜	117⅜	124
Apr.												**Oct.**												
Open'g	114⅞	120	121	118⅛	121⅛	119⅝	120	121	120¾	118	117⅝	120¾	Open'g	118¾	121⅜	123⅞	....	119¾	118⅝	118⅝	119⅝	120¾	116¾	117⅜	124⅜
High't	117⅛	122	123¼	118⅝	121	121⅝	122⅛	123⅜	122⅛	119⅜	118⅝	121⅝	High't	118⅝	121⅝	123⅝	....	119⅝	119⅝	119⅝	120¾	121⅛	116⅞	117⅜	124⅝
Low'st	114⅜	120	121	118⅛	121⅛	119⅛	119⅝	121⅜	120¾	118	117⅛	120¾	Low'st	116⅜	120⅝	122¼	....	119¾	118⅝	118⅝	119	120⅝	115⅝	116⅞	123¾
Clos'g.	117⅛	121¾	123⅜	118¾	121	121⅜	122⅝	123⅜	122⅜	119	118⅞	122¾	Clos'g.	117⅛	121⅜	123	....	119	119¾	119⅝	121⅛	121⅝	116⅜	117⅜	123⅝
May.												**Nov.**												
Open'g	116	121⅛	123⅜	119⅛	117⅞	119⅛	121⅜	123	123	116	117⅞	123⅜	Open'g	116⅜	121	123⅝	....	114⅜	116⅜	119	121	121⅝	116⅛	117⅜	123⅝
High't	117	123⅛	124⅜	119⅝	118⅜	120¾	122⅜	124¼	124	117	118	124⅛	High't	117⅛	122⅝	124	....	114⅝	116⅝	120⅜	122	122⅝	117	117⅜	124¼
Low'st	115⅝	121⅝	123⅜	118⅛	117⅝	119⅛	121⅛	123	123	115⅞	117	123	Low'st	114⅝	115⅞	120⅝	122¼	114⅝	116⅞	119⅛	120⅞	122	116⅞	117⅛	123⅝
Clos'g.	117	123⅛	124⅜	117	118⅜	120⅜	122⅝	124½	124	117	118	124⅜	Clos'g.	117¼	122⅝	124	....	114⅝	116⅞	120⅜	122	122⅝	117	117⅜	125⅛
June.												**Dec.**												
Open'g	117⅜	120¼	125⅛	118¾	118¼	121⅜	123⅜	124⅝	124	117⅜	118¼	122	Open'g	117⅜	119⅝	123⅛	....	....	116¼	120⅝	122¾	123	117⅜	118	125
High't	119	121¾	126⅛	119¼	119⅛	122¾	124¼	125⅝	125⅝	118⅜	119⅛	122⅝	High't	118	120	125	....	....	116	121	123¼	123	117⅜	118	122¾
Low'st	117⅜	120¼	125¼	117⅜	118¼	121⅜	123⅜	124⅜	124	117⅜	118¼	122	Low'st	116⅞	119⅝	123⅛	....	....	115	119¾	121⅝	123⅛	116⅞	118	122
Clos'g.	117⅝	121	126	118	118¾	122	124	125⅞	125	117⅝	119¼	122⅝	Clos'g.	117	119¼	123⅜	....	....	116	120	123	123	117⅜	118	122¾

1876.

	6s, 1881.	6s (5-20 years) Coupon.				10-40s.		5s, 1881. coup.	4½s, 1891, reg.	6s Cur-r'ncy		6s, 1881.	6s (5-20 years) Coupon.				10-40s.		5s, 1881. coup.	4½s, 1891. reg.	6s Cur-r'ncy
	Reg.	Coup	1865.	1865n	1867.	1868.	Reg.	Coup					Reg.	Coup	1865.	1865n	1867.	1868.	Reg.	Coup			
Jan.												**July.**											
Opening	119⅝	120⅝	116¼	117⅜	119⅝	120	117⅜	118	116⅞	....	123⅝	Opening	120	120¾	116⅝	117⅜	119⅝	121⅜	118¼	118¾	117⅜	....	126¾
Highest	120	123¼	117¼	119¼	120¾	123	119⅝	119⅝	117⅝	....	126¾	Highest	120	120¾	116⅝	118¾	120¾	121⅝	118¾	119	118⅛	....	126¾
Lowest	119⅝	120⅝	116¼	117	119⅝	120	117⅜	118	116⅜	....	123⅝	Lowest	119⅝	119⅝	115⅞	117⅜	119⅜	121	117⅞	118⅛	117⅜	....	125⅛
Closing	122	122¾	117⅝	119¾	122	123	119¼	119¼	118⅝	....	125	Closing	119⅝	120¾	115¼	117⅜	119⅜	121⅜	118⅜	118⅝	118¼	....	125¼
Feb.												**Aug.**											
Opening	122	123⅛	118¼	119¾	121⅝	123⅛	119¼	119¼	117⅝	....	125	Opening	119¼	120⅝	116	117⅜	119⅝	121⅝	115⅜	119	117	....	125¾
Highest	123⅝	123⅝	118¼	120	123⅝	123⅝	119⅝	121⅛	118¼	....	128	Highest	119⅝	120⅝	116⅝	117⅜	119⅝	121⅝	116⅜	119⅜	117⅝	....	126¾
Lowest	122	122¼	117	119¼	121	123¼	119⅛	119⅝	117⅜	....	125	Lowest	117⅛	118	112¾	113	116⅞	121	115¾	118⅜	115⅞	....	123⅝
Closing	122¾	123⅜	117⅝	119¼	121	123¼	119¼	121⅜	118¼	....	127	Closing	117⅛	118	112⅜	113	116⅞	121⅛	116⅜	118⅜	115⅞	....	126¼
Mar.												**Sept.**											
Opening	123¼	123¼	118¼	119⅝	121⅜	123¼	118⅝	119⅝	118⅝	....	127⅛	Opening	117⅞	118¼	112¾	113¾	117	118¾	115¼	116	115¼	114¼	127
Highest	123⅝	123⅝	118¼	119⅝	121⅜	123⅝	118⅝	119¼	119	....	127⅛	Highest	117⅞	118¾	113¾	113¾	117	118¾	115⅛	116	115⅞	114⅜	127
Lowest	121⅜	122¼	118¼	118¾	121⅛	123	118⅛	118¾	118¼	....	126¼	Lowest	117	117¾	112¾	113	116⅜	118¼	114⅜	115¾	114⅝	113¾	126¾
Closing	121⅜	122¾	118¼	118¾	121⅜	123	118⅞	119¼	118¾	....	126¾	Closing	117⅛	118¼	113⅜	113⅝	116⅜	118¾	114⅜	115¾	114⅝	113¾	126¾
Apr.												**Oct.**											
Opening	121⅜	122⅛	118⅛	118⅞	121	122¾	117⅝	118¼	118⅛	....	126¾	Opening	117⅛	118	113	113⅝	116	118	114⅜	115	114⅜	113¾	125¾
Highest	122	122⅝	118¾	119⅝	121⅜	122¾	118⅛	119	119	....	127	Highest	118¼	119¼	114	114⅜	117⅜	118⅜	114⅜	115⅜	114⅜	113¾	125¾
Lowest	120⅜	121⅜	117⅝	118¾	120¾	121	117⅜	117⅝	117⅜	....	126¾	Lowest	116⅜	116⅝	111¾	111⅝	114⅜	116¼	112	113⅛	111⅝	110⅝	123
Closing	121⅜	122⅜	118⅛	119¼	121⅜	122¾	118⅛	118¾	118⅛	....	127	Closing	117⅜	118¼	113¼	113⅝	116⅜	118	114	115¼	114⅛	113¼	124
May.												**Nov.**											
Opening	121¾	122⅜	114⅜	119	121	122	118	118⅝	117⅝	....	126¾	Opening	117⅝	118	110¼	113⅜	116⅛	117	114	115⅜	113⅝	113⅜	124¾
Highest	122⅝	123⅜	115⅛	119¼	121⅜	123	118	118¾	117⅞	....	127⅝	Highest	117⅝	118¼	110¼	113⅜	116⅛	117⅜	114⅜	115⅜	113⅝	113⅝	124¾
Lowest	121⅜	122⅜	114⅜	118¾	120¾	122¾	117⅜	118¼	117	....	126¾	Lowest	116⅝	117	109¾	112⅝	115⅝	116⅜	113⅜	114⅜	113⅛	110	123¾
Closing	122¼	122¾	115	119¼	121⅜	122¾	117⅜	118¼	117⅜	....	127⅜	Closing	116⅛	117	109¼	112¾	115½	117¼	113⅞	114⅛	113⅛	110	124
June.												**Dec.**											
Opening	119	122¾	115¼	119¼	120⅞	123⅜	117⅜	118¼	117¼	....	124⅝	Opening	113⅞	116⅜	109⅝	112⅜	115⅜	116⅝	113¾	113⅞	111⅜	109⅛	121¼
Highest	120⅜	124¼	116⅜	121	123⅛	124¼	118¼	118⅞	117⅞	....	126⅜	Highest	113⅞	117⅜	109⅝	113⅛	116	118	113⅞	113⅞	113⅛	109⅛	123¼
Lowest	119	122¼	115¼	119¼	120⅜	123⅛	117¼	118⅛	116⅞	....	124⅝	Lowest	113¼	115¼	108¾	111¾	114⅛	116⅝	112	111⅝	110⅜	108	120⅝
Closing	120	124	116⅜	121	123⅝	124¼	118¼	118⅜	117⅞	....	125⅜	Closing	113⅝	117⅜	109⅝	113¾	116⅛	118	113⅜	113⅝	112⅜	108¾	122¾

1877.

	6s, 1881, coup.	6s (5-20 years) Coupon.				10-40s.		5s 1881. coup.	4½s 1891. coup.	4s. 1907. reg.	6s Cur-r'ncy		6s. 1881. coup.	6s (5-20 years) Coupon.				10-40s.		5s, 1881. coup.	4½s, 1891. coup.	4s. 1907. reg.	6s Cur-r'ncy
		1865.	1865n	1867.	1868.	Reg.	Coup							1865.	1865n	1867.	1868.	Reg.	Coup				
Jan.												**July.**											
Opening	114¾	109⅜	110⅜	113⅜	115	113⅝	113⅞	112	....	....	121⅞	Opening	112	106⅝	109¼	112	112⅜	113⅝	112	108⅝	105¼	103¾	124¾
Highest	114⅞	109⅝	110⅞	114	117⅛	114⅝	114⅝	112⅝	....	....	123⅜	Highest	112½	107	109¾	112⅝	113	113⅝	112	109	106	126	
Lowest	113⅝	108¾	109¾	113¾	114⅝	113¼	113⅜	111	....	....	121⅝	Lowest	111¾	106¼	108⅜	111⅝	112	112¾	111	108⅜	105⅜	103¾	124¾
Closing	113⅝	108¼	110	113	116	113⅝	114¼	111¾	....	....	123⅜	Closing	112	106⅝	109⅜	111⅝	112	113	111	108⅜	105¼	125	
Feb.												**Aug.**											
Opening	113⅜	108⅜	109¾	112⅝	115⅝	113⅛	113⅜	110¾	....	....	123¾	Opening	112¼	106⅞	109	111⅜	109⅝	113⅜	109⅞	109	105¼	125	
Highest	114⅜	108⅝	110⅜	113⅝	116⅜	113⅜	114⅛	111¾	....	....	123⅜	Highest	112¼	107	109¾	111⅜	109⅝	113⅜	110¼	109	105¼	125¼	
Lowest	113⅜	107⅜	108⅜	113⅛	114⅛	113⅛	113⅝	110¾	....	....	122⅝	Lowest	111¾	107¼	108¾	110⅝	109⅛	112⅝	109⅝	107⅞	104¼	123¾	
Closing	113⅜	107⅜	108⅜	113⅛	114⅛	113⅝	113⅝	110¾	....	....	122⅝	Closing	111¼	106¼	108⅝	110⅝	108⅝	112⅝	108⅞	107⅝	104¼	123¾	
Mar.												**Sept.**											
Opening	113⅝	107⅜	108	111⅜	113⅝	109¼	109¾	....	....	....	122⅜	Opening	111	105⅞	107⅝	110¼	108⅝	109⅜	108⅜	106⅜	103	123	
Highest	113⅝	108⅛	109⅝	112⅝	114⅜	110⅝	111¼	....	....	....	123⅜	Highest	111	105⅞	108	111⅛	108⅝	109⅜	108⅜	106⅜	103¼	123¾	
Lowest	113⅛	107⅜	108	111¼	113	109¼	110⅝	....	....	....	122⅜	Lowest	110⅜	105⅜	107	109⅝	106¾	107⅜	107¼	105	101⅜	120⅝	
Closing	113⅝	108⅜	108⅜	111⅝	113⅝	110¼	111¼	....	....	....	123¼	Closing	110⅜	105⅞	107⅜	109⅝	106⅞	107⅜	107¼	105¼	101⅝	120⅝	
Apr.												**Oct.**											
Opening	112⅜	108⅝	108⅝	111⅜	113⅝	111¼	110⅝	....	....	....	123⅜	Opening	110¾	105⅞	107⅜	109¼	107	107⅜	107	105	101⅜	120⅜	
Highest	114¼	111⅝	110⅜	113	115⅜	112⅜	113	....	....	....	124⅜	Highest	110¾	105⅞	108⅜	109⅞	107⅝	108⅜	107⅝	105⅝	103⅛	120⅜	
Lowest	112⅝	108⅝	108⅜	111⅜	113⅝	110⅝	111¼	....	....	....	123⅜	Lowest	109¾	105	106⅜	109¼	106⅞	107⅜	106⅝	104⅞	101⅛	120⅜	
Closing	114	111⅛	110⅜	113⅜	115⅛	112	113⅛	112	....	....	124⅛	Closing	110¾	105⅞	108⅜	109⅞	107⅜	108⅛	107⅜	105¼	103⅛	120⅜	
May.												**Nov.**											
Opening	114⅜	....	110⅜	113	115	112¾	113	110⅝	108⅝	....	125¾	Opening	110⅝	105⅞	108⅜	110	107¼	108¾	108⅛	105⅝	103⅛	121	
Highest	115¾	....	111⅛	114⅛	116	113⅜	113⅞	112	109	....	125⅝	Highest	110⅝	106⅝	109¼	111⅝	108⅜	109⅜	108⅞	106⅜	103⅝	121⅜	
Lowest	114⅜	....	110⅜	113	115	112⅝	113⅛	110⅝	108⅜	....	125¾	Lowest	110¼	105⅜	108¼	110	107⅜	108⅛	108⅛	106⅛	103⅜	121¼	
Closing	115⅜	....	110⅝	113⅝	116	113⅝	113¾	111⅜	108⅜	....	125¾	Closing	110⅞	106⅜	109¼	111⅝	108⅜	108⅝	108⅜	106⅝	103⅜	121	
June.												**Dec.**											
Opening	115	....	110	113	116⅛	112	113¼	111	107	....	123¾	Opening	110⅞	106⅜	109⅛	111⅜	108⅝	109	107	105	103⅜	120⅜	
Highest	115¾	....	110	113⅜	116⅜	112⅝	113	112	108⅜	....	123⅞	Highest	111	106⅜	109⅝	111⅞	108⅜	109	107⅜	105⅜	103⅜	120⅜	
Lowest	114⅝	....	109⅝	112⅝	115⅛	111¾	112⅝	110⅞	106⅝	....	122	Lowest	109⅝	105⅝	108¼	110	106⅞	107⅜	105⅞	103⅜	101	120	
Closing	115	....	109⅞	112⅝	115⅛	112⅛	112⅝	112	108⅜	....	123⅞	Closing	109⅝	....	105⅜	108⅝	110	107⅜	105⅞	103⅝	101⅛	120	

1878.

	6s, 1881 Coup	6s (5-20 years) Coupon.			5s, 10-40, Coupon	5s, 1881 Coup.	4½s, '91 Coup.	4s, Coup.	6s, currency.
		1865 n.	1867.	1868.					
Jan.									
Open'g	106⅝	102¾	103¼	106¾	107⅜	105¼	103¼	101⅝	118½
High't	107¼	103¼	106	109⅛	108⅜	106⅜	104¼	102⅝	119½
Low'st	106⅛	102¾	103½	106¼	107⅜	105¼	103⅜	101⅜	118¼
Clos'g.	106¾	103⅜	105½	108¾	108¾	105⅝	103⅞	102	119½
Feb.									
Open'g	106½	103	105¾	108¾	108¾	x 04⅜	103¾	102¼	119½
High't	106⅝	103¼	106¼	109	108⅝	104⅜	103⅝	102¼	119½
Low'st	105⅜	102⅝	105	108	106½	103	102⅜	101⅜	118½
Clos'g.	105⅞	103⅜	105¾	108⅜	106¾	103¼	102	102	119¼
Mar.									
Open'g	105⅝	103⅜	105½	108⅞	x 03⅞	103	101⅝	119	Open'g
High't	107¼	104⅜	107¼	109	105⅜	104½	103	101⅜	119	High't
Low'st	105⅝	103½	106⅜	108⅜	103⅞	102	101¾	100	118	Low'st
Clos'g.	107¼	104⅜	107¼	109	105¾	104⅞	103	101⅝	118	Clos'g.
Apr.									
Open'g	107⅛	104⅛	107¼	109⅜	105¾	104⅜	103¼	100⅝	117⅜	Open'g
High't	107¾	104⅜	107⅝	110¼	106	106⅜	103¾	100⅝	119¼	High't
Low'st	107¼	104	107	109⅝	105⅝	104⅜	103¼	100⅜	117¼	Low'st
Clos'g.	107¾	104	107	110	106	105¾	103½	100⅝	119⅛	Clos'g.
May.									
Open'g	107⅜	103¾	106¾	109¾	105¾	104⅛	103⅜	100¾	119⅛	Open'g
High't	108⅜	104¾	107¾	109¾	107⅝	105¾	104⅛	101⅜	122	High't
Low'st	107⅜	103⅞	106⅝	109¼	105¾	104⅜	103¾	100⅝	119	Low'st
Clos'g.	108¼	104⅜	107⅜	109¾	107⅜	105⅝	104⅛	101⅜	122	Clos'g.
June.									
Open'g	108⅜	104⅜	107⅛	110	107⅛	105⅝	x 03⅜	101¼	x119	Open'g
High't	110¾	105⅜	108¾	111¼	109¾	107	103⅜	101⅝	120⅝	High't
Low'st	108⅜	104⅜	107⅛	110	107¼	105⅜	103¾	101¼	119	Low'st
Clos'g.	110⅛	105¾	109¼	111¾	x109½	107	104¾	101⅝	120⅝	Clos'g.

	6s, 1881 Coup.	6s (5-20 years) Coupon.			5s, 10-40, Coupon	5s, 1881 Coup.	4½s, '91 Coup.	4s, Coup.	6s, currency.
		1865 n.	1867.	1868.					
July.									
Open'g	x 07⅝	x 03⅝	x 05¾	x 08	109	107¼	104⅜	x 00¼	120¾
High't	107⅞	103⅝	106¾	108¾	109⅜	107¼	104⅝	101¼	120¾
Low'st	107	103⅛	105¼	107¾	108¾	106¾	104¼	100¾	120
Clos'g.	107⅛	103⅛	105⅛	108¾	109¾	107¼	104⅜	101¼	120¾
Aug.									
Open'g	107¼	103¼	105	108	109¼	x 03⅛	104¾	100¾	120¾
High't	108⅝	103⅞	105½	108	109¾	106⅜	105	100¾	120¾
Low'st	107⅛	103⅛	104¾	108	108⅜	106	104¼	100¾	120¾
Clos'g.	108¼	103¾	105½	108	108⅜	106¼	104¾	100¾	120¾
Sept.									
Open'g	108¾	103⅜	105⅞	x 08⅜	x 08⅜	106¼	104⅜	x 00⅜	119¼
High't	108¾	103⅞	105½	108	108⅜	106¼	104⅜	100⅜	119⅝
Low'st	107⅜	103⅜	105¼	107¾	108¾	106¼	104⅜	100⅜	119¼
Clos'g.	108¾	103⅞	105¾	108	108⅜	106¼	104⅜	100⅜	119¼
Oct.									
Open'g	107⅞	103	105¼	107⅜	106½	106	103⅜	x 00⅞	119¼
High't	108¼	103¾	106¼	108	106¾	106¼	104	100¾	120¾
Low'st	107⅜	103¼	105¼	107¾	106½	106	103⅞	100¾	119¼
Clos'g.	108¼	103⅞	105¾	108	106¾	106¼	104	100¾	120¾
Nov.									
Open'g	108¼	103⅜	106¾	108¼	106¼	x105	104	100	121¾
High't	108¾	103⅞	106¾	108¾	106¾	106¼	104⅜	100⅝	122
Low'st	108¼	103⅜	105⅞	108¼	106½	105	104	100	121¾
Clos'g.	108¾	103⅞	106¾	108¾	106¾	106¼	104¼	100⅝	122
Dec.									
Open'g	108¾	103⅜	106¾	108	106¾	106¼	104⅜	100⅜	x119
High't	108¾	103⅞	106¾	108¾	106¾	106¾	104⅜	100⅝	120⅜
Low'st	108¼	103⅜	106¾	108¼	106¾	106¼	104⅜	100⅜	119 ·
Clos'g.	108¾	103⅞	106¾	108¾	106¾	106¼	104⅜	100⅝	119¾

1879

	6s, 1881	Coupon Bonds. 5-20s. 1867.	1868.	10-40s.	5s, 1881	4½s 1891.	4s, 1907	6s, Currency 1898, reg.
Jan.								
Opening	106⅛	x 03⅞	104⅜	103⅜	107	104⅞	x 99¼	119½
Highest	107⅝	103⅜	104⅜	108⅜	107⅜	108¼	100	121½
Lowest	106¼	101⅜	102⅜	104⅜	105⅝	104⅜	99⅜	119½
Closing	106⅜	102	103⅜	105	106¼	106¾	100	121½
Feb.								
Opening	106⅜	102¼	102⅜	105	x 04⅜	106¼	100	120⅞
Highest	106⅜	102¼	102⅝	105⅜	104⅝	106⅜	100⅝	122
Lowest	106¼	102	102⅛	104⅜	104¼	106	100	120⅞
Closing	106⅜	102¼	102⅝	104⅜	104⅜	106⅜	100¼	122
Mar.								
Opening	106⅝	103¼	102⅝	x 02¼	104⅝	x 05¼	100⅛	122
Highest	106⅝	102¼	102⅝	102¼	104⅜	105¼	100⅜	122
Lowest	105¼	102	102¼	101¼	103¼	104	99⅝	121¾
Closing	106⅜	102¼	102⅜	102	104⅜	104⅝	99⅞	121⅞
Apr.								
Opening	106⅜	....	....	102	104⅜	104⅜	x 99	121¾
Highest	106⅜	....	....	102	105¼	105⅜	101¾	124½
Lowest	105⅞	....	....	101¼	104½	104⅜	99	121½
Closing	106⅜	....	....	101¾	104⅜	105⅜	101¾	124½
May.								
Opening	106⅜	....	....	....	x 03⅜	107	101¾	124¾
Highest	107¼	....	....	....	104	107⅜	103⅜	1-5½
Lowest	106½	....	....	....	103½	107	101¾	124¾
Closing	107⅛	....	....	....	103⅝	107⅜	103¼	125⅜
June.								
Opening	107⅛	....	....	....	103¾	x 05¾	102⅜	x 23½
Highest	107⅜	....	....	....	103¾	106⅝	1-0	123½
Lowest	107⅛	....	....	....	103⅜	103¾	102¼	123
Closing	107⅜	....	....	....	103¾	106¼	102⅜	123

	6s, 1881	Coupon Bonds. 5-20s. 1867.	1868.	10-40s.	5s, 1881	4½s. 1891.	4s, 1907	6s, Currency 1898, reg.
July.								
Opening	x 04⅝	....	....	....	103¾	106¼	x 00¾	121½
Highest	104⅝	....	....	....	104	106¾	100⅜	124
Lowest	103⅝	....	....	....	103¼	105¾	101¼	122⅝
Closing	104⅝	....	....	....	104⅜	106¼	100⅜	123⅝
Aug.								
Opening	104⅜	....	....	....	x 02¾	106¼	102	123⅝
Highest	104⅜	....	....	....	105	106¾	102⅜	124
Lowest	103¾	....	....	....	103⅛	105	100⅜	123⅝
Closing	104⅜	....	....	....	104¼	106¼	102	123⅝
Sept.								
Opening	104⅜	....	....	....	104¾	x 04⅜	101¼	....
Highest	105	....	....	....	103	105⅜	103¾	....
Lowest	104⅝	....	....	....	102¾	104⅜	101¼	....
Closing	105	....	....	....	103	105⅜	103¼	....
Oct.								
Opening	105	....	....	....	103⅜	105¼	x 01⅝	123
Highest	105¾	....	....	....	103⅝	105⅜	103¾	123
Lowest	105	....	....	....	103⅛	105¼	101⅜	123
Closing	105¼	....	....	....	103¼	105¾	103¼	123
Nov.								
Opening	105¼	....	....	....	x 03⅜	106⅜	103¼	124½
Highest	106⅜	....	....	....	103¾	107¼	103⅜	125
Lowest	105¾	....	....	....	102	106¼	102¼	124
Closing	105¾	....	....	....	103¼	107¼	103⅜	124¼
Dec.								
Opening	106¼	....	....	....	103¾	x 05⅝	103	x 21¼
Highest	107¼	....	....	....	104¼	107¾	104⅝	122
Lowest	106¼	....	....	....	103¼	106¼	103	121¼
Closing	107¼	....	....	....	104¼	107¾	104⅜	122

1880.

	6s, 1881	Coupon Bonds. 5s, 1881.	4½s, 1891.	4s, 1907.	6s, currency. 1898, reg.
January.					
Opening	x 104⅝	103⅜	106⅜	x 103	....
Highest	104⅜	104	107⅜	104⅜	....
Lowest	104⅛	103⅜	103⅜	103	....
Closing	104⅜	104	107⅜	104⅛	....
February.					
Opening	105¼	x 103	107⅞	103¾	126
Highest	105⅝	105⅜	109¼	107¼	126
Lowest	105⅛	103	107⅛	105	126
Closing	105⅝	103⅝	108¾	106⅝	126
March.					
Opening	105⅞	103⅝	x 108	106⅜	....
Highest	105⅞	103⅝	108¾	107⅜	....
Lowest	105¼	103	107⅜	106¼	....
Closing	105⅛	103¼	108¾	107⅜	....
April.					
Opening	105⅞	103⅜	109	x 106⅝	....
Highest	106¼	104	109⅝	107⅛	....
Lowest	105⅞	103⅜	108⅝	106⅜	....
Closing	106¼	104	109	107¼	....
May.					
Opening	106¾	x 103⅜	109¼	107⅜	....
Highest	107⅛	103⅝	110¼	109	....
Lowest	106¾	103⅜	108¼	107⅜	....
Closing	106⅝	103¼	110⅜	109	....
June.					
Opening	106⅞	103⅜	x 09⅜	108	....
Highest	107⅜	103⅝	109¾	109⅝	....
Lowest	106⅝	103⅜	109¼	108¾	....
Closing	107¼	103¾	109¾	109¼	....

	6s, 1881.	Coupon Bonds. 5s, 1881	4½s, 1891.	4s, 1907.	6s, cur. 1898, reg.
July.					
Opening	x 104⅝	103⅝	109¾	x 108⅜	....
Highest	104⅝	103⅝	110¼	109¾	....
Lowest	103⅞	103⅜	109¼	108⅛	....
Closing	104⅛	103⅝	110⅛	109⅜	....
August.					
Opening	104⅜	x 103⅞	111⅜	109⅞	126
Highest	104⅜	103⅞	111⅜	110¼	126
Lowest	104⅜	103⅝	111¼	109¾	126
Closing	104⅜	103¾	111⅜	110⅛	126
September.					
Opening	104⅝	103⅞	110⅜	110¼	....
Highest	104⅝	103⅞	110⅜	110⅜	....
Lowest	104⅜	103¼	109	109⅜	....
Closing	104⅜	103⅜	109	108⅞	....
October.					
Opening	104⅜	103⅜	109¾	x 107¼	....
Highest	104⅝	103	110¼	109⅜	....
Lowest	104⅜	103⅛	109¼	107¼	....
Closing	104⅝	103	110¼	109⅜	....
November.					
Opening	104⅜	x 102	111¼	110	130
Highest	104⅜	102	112⅜	113⅜	130
Lowest	104⅜	101⅜	111¼	109⅝	129¾
Closing	104⅜	101¼	112	111⅜	129¾
December.					
Opening	104⅝	101¼	111⅝	111⅜	134
Highest	104⅝	101¼	113	113⅝	134
Lowest	104⅜	101	111⅝	111⅜	134
Closing	104⅝	101¼	113	113⅝	134

1881.

	Coupon Bonds.				6s, currency, 1895, reg.
	6s, 1881.	5s, 1881.	4½s, 1891.	4s, 1907.	
January.					
Opening	x 101⅝	101⅛	112	x 113¾	133
Highest	101⅝	101⅝	112⅝	113¾	133
Lowest	101⅛	101⅛	112	112⅝	133
Closing	101⅛	101⅝	112⅝	113⅝	133
February.					
Opening	101⅝	x 100⅜	112⅝	113⅝	....
Highest	101⅝	101	112⅝	114	....
Lowest	101⅜	100⅜	113⅛	113⅝	....
Closing	101⅜	100⅝	113⅝	113¾	....
March.					
Opening	102	101	x 113⅛	113⅞	131
Highest	102⅛	102	113⅝	114⅜	131
Lowest	101⅞	102	113⅛	113⅝	131
Closing	102⅛	102	113⅜	114⅜	131
April.					
Opening	102⅝	102⅝	112⅝	x 114	133
Highest	103⅝	102⅝	114⅜	116¼	133
Lowest	102⅝	102	112⅝	113⅝	133
Closing	103⅝	102⅝	114⅜	116¼	133
May.					
Opening	103⅜	x 101⅜	114⅜	116⅝	135
Highest	103⅝	103	116⅛	118¾	135
Lowest	103⅜	101⅛	114⅜	116⅝	135
Closing	106½	104¾	116⅝	118¾	135
June.					
Opening	* 104	104½	x 115⅜	118¾	x 134
Highest	104	104⅝	115⅜	118⅝	134
Lowest	102⅝	103	114⅞	117⅝	134
Closing	103	103⅝	115	118	*34

	Coupon Bonds.				6s, currency, 1895, reg.
	6s, 1881.	5s, 1881.	4½s, 1891.	4s, 1907.	
July.					
Opening	102⅝	* 102⅝	114⅜	x 117¼	....
Highest	103	102⅝	114⅜	117¾	....
Lowest	102¼	101⅝	114⅜	115¾	....
Closing	102⅝	102	114⅝	116⅜	....
August.					
Opening	103⅜	102⅜	114⅝	118¼	....
Highest	103⅝	102⅜	114⅝	116⅝	....
Lowest	101⅜	101	113¾	114¾	....
Closing	101⅝	101⅛	113¾	115¾	....
September.					
Opening	101⅜	101⅛	x 113	116	....
Highest	101⅝	101⅛	113⅞	117⅜	....
Lowest	100⅝	101	112¾	116	....
Closing	101	101⅛	113⅝	117⅜	....
October.					
Opening	100⅝	x 100⅜	113	x 116¾	....
Highest	101⅛	102⅛	113	116⅜	....
Lowest	100⅜	99⅝	113	115¾	....
Closing	101	102⅛	113	116	....
November.					
Opening	101⅛	102	113⅜	116⅛	....
Highest	102⅛	104⅛	114⅜	117⅝	....
Lowest	101⅛	101⅜	113⅞	116	....
Closing	101⅜	102⅜	114⅞	117¼	....
December.					
Opening	x 100⅝	102⅜	x 113⅝	117⅞	x 130
Highest	101⅛	103⅜	114⅝	118⅜	130
Lowest	100⅜	102⅜	113⅞	117⅝	129
Closing	101⅛	103⅜	114⅜	118¾	129

1882.

	Coupon Bonds.				Registered 6s, cur. 1895.
	6s, con. at 3⅝	5s, con. at 3⅝.	4½s, 1891.	4s, 1907.	
Jan.					
Opening	100⅝	x 103¾	114⅜	117⅝	131
Highest	101	103¾	114⅞	118⅝	131
Lowest	100⅜	102¾	114⅜	117⅜	131
Closing	101	103⅜	114⅝	118¼	131
Feb.					
Opening	101	103¾	114⅞	118	....
Highest	101	103¾	114⅞	118⅝	....
Lowest	100⅝	102	114⅜	117⅝	....
Closing	100⅞	102	114⅜	118	....
Mar.					
Opening	100⅜	102	x 113⅜	118	....
Highest	101⅜	103¾	115	118⅝	....
Lowest	100⅛	102	113⅜	118	....
Closing	101⅜	103⅝	113⅜	118¼	....
Apr.					
Opening	101⅜	x 103¾	115¼	x 118⅝	....
Highest	101⅜	104	116⅛	121⅜	....
Lowest	101⅛	103⅝	115	118	....
Closing	101⅜	104	116⅛	121⅜	....
May.					
Opening	101⅜	103⅝	116¼	121	....
Highest	101⅜	104	116⅝	121⅝	....
Lowest	100	101⅜	114⅜	120¾	....
Closing	101⅛	103⅜	114⅝	120¾	....
June.					
Opening	x 100	101⅛	x 114⅜	120¾	....
Highest	101⅛	103⅛	114⅞	121⅜	....
Lowest	100	101⅛	114⅜	120¾	....
Closing	101⅛	103⅛	114⅝	120¾	....

	Coupon Bonds.				Registered 6s, cur. 1895.
	6s, con. at 3⅝.	5s, con. at 3⅝.	4½s, 1891.	4s, 1907.	
July.					
Opening	103	x 101	114	x 119	....
Highest	103	101⅝	115	120⅝	....
Lowest	101¾	100⅜	114	119⅝	....
Closing	101¾	101⅜	114⅝	120⅝	....
Aug.					
Opening	....	101⅜	114⅝	120⅝	....
Highest	....	101⅜	114⅝	120⅝	....
Lowest	....	101⅜	114⅛	119⅝	....
Closing	....	101⅜	114⅜	119⅞	....
Sept.					
Opening	....	101	113	119⅝	....
Highest	....	101⅜	114	120⅛	....
Lowest	....	100⅝	112⅞	119⅛	....
Closing	....	100⅝	112⅝	119⅝	....
Oct.					
Opening	....	100⅝	113	x 118⅜	107¼
Highest	....	101⅜	113⅝	119⅛	107¾
Lowest	....	100⅛	112⅝	118⅛	107¼
Closing	....	100⅝	113⅛	119⅛	107¾
Nov.					
Opening	....	101⅜	113	119⅛	107¾
Highest	....	101⅝	113⅜	119⅝	108¼
Lowest	....	100⅜	112⅞	118⅝	107¾
Closing	....	101⅛	113⅛	119⅛	108¼
Dec.					
Opening	....	101⅛	113⅛	119⅝	108¼
Highest	....	101⅝	113⅝	120⅛	108¾
Lowest	....	100⅝	112⅞	119⅛	108¼
Closing	....	101⅝	113⅝	120⅛	108¾

1883.

	Coupon Bonds.				Registered.	
	5s, ext at 3⅝	4½s, 1891.	4s, 1907.	3s, opt. U. S.	6s, cur. 1898.
Jan.					
Opening	x 103	113¾	x 119¼	x 103¾	131½
Highest	104	113⅝	119⅜	104¼	131½
Lowest	102	113⅜	118⅝	103¾	131¼
Closing	104	113	118⅜	104⅜	131⅜
Feb.					
Opening	103⅞	113¼	118⅝	104¼	....
Highest	103⅝	113⅜	120	104¾	....
Lowest	103⅜	113¼	118⅝	103⅝	....
Closing	103⅞	113⅜	119⅛	104¾	....
Mar.					
Opening	....	x 112¾	119⅛	104	....
Highest	....	113⅜	120	104¾	....
Lowest	....	112¾	119	103⅝	....
Closing	....	113⅜	120¼	105¾	....
Apr.					
Opening	....	113¼	x 119⅝	x 103¾	....
Highest	....	113⅝	120	103¾	....
Lowest	....	113¼	119⅜	1 3	....
Closing	....	113⅛	119⅞	104	....
May.					
Opening	....	113	119¾	103¾	....
Highest	....	113⅛	119⅞	103⅝	....
Lowest	....	112⅞	119⅜	103⅝	....
Closing	....	113⅛	119¾	103⅜	....
June.					
Opening	....	x 112⅝	119¾	103⅝	....
Highest	....	113⅛	120	103⅞	....
Lowest	....	112⅝	119¾	103⅜	....
Closing	....	112⅞	120	103⅝	....

	Coup. Bonds.	Registered.			
	4½s, 1891.	4s, 1907.	3s, opt. U. S.	6s, cur. 1898.	
July.					
Opening	113⅞	x 116¾	103⅝	....	
Highest	113⅞	119⅜	103⅝	....	
Lowest	113⅝	116¾	103⅛	....	
Closing	113⅞	119	103	....	
Aug.					
Opening	113	119¼	103	....	
Highest	113⅛	119⅝	103⅝	....	
Lowest	113	118⅝	101	....	
Closing	113⅛	119⅛	103⅜	....	
Sept.					
Opening	113⅛	119⅜	103⅝	133	
Highest	114	121⅛	103⅝	135	
Lowest	113⅛	119⅛	101½	132¾	
Closing	114	1 -1⅛	101⅜	135	

	Coup. Bonds.	Registered.			
	4½s, 1891.	4s, 1907.	3s, opt. U. S.	6s, cur. 1898.	
Oct.					
Opening	114¼	x 120¾	x 100¼	135⅜	
Highest	114½	122	100¾	135⅜	
Lowest	113⅜	120	100¼	135⅜	
Closing	114⅜	122	x 100¾	136⅜	
Nov.					
Opening	114⅝	1 -1⅞	100⅜	136¼	
Highest	115	123⅜	100⅝	136⅝	
Lowest	114⅜	121⅜	100⅜	136	
Closing	115	123⅜	100⅜	136	
Dec.					
Opening	x 114	123	100⅜	x 134	
Highest	115⅛	124⅝	102	134⅝	
Lowest	113⅞	123	100⅜	134	
Closing	114⅝	124⅝	102	134⅝	

1884.

	Coupon.	Registered.			
	4½s, 1891.	4s, 1907.	3s, opt. U. S.	6s, cur. 1898.	
Jan.					
Opening	114⅞	x 123¾	101⅜	134⅜	
Highest	114⅞	124⅛	102⅛	134⅝	
Lowest	114⅜	123¼	101⅜	134⅛	
Closing	114¾	123¾	102⅛	134⅜	
Feb.					
Opening	114⅝	123⅝	101	135¼	
Highest	114⅝	123⅝	101	135¼	
Lowest	113⅝	123⅛	101	135¼	
Closing	114⅜	123⅝	101	135¾	
Mar.					
Opening	x 113⅝	123⅞	101	....	
Highest	114⅛	124⅝	101	....	
Lowest	113⅜	123⅜	101	....	
Closing	113⅞	124⅜	101	....	
Apr.					
Opening	113⅝	x 123¾	x 101¼	....	
Highest	114⅜	124	101¼	....	
Lowest	113⅝	123¼	100⅞	....	
Closing	113⅝	123⅝	100⅞	....	
May.					
Opening	113⅝	123⅜	100	....	
Highest	113⅝	123¼	100⅜	....	
Lowest	112⅝	123⅛	100	....	
Closing	113⅜	123⅜	100⅜	....	
June.					
Opening	113⅝	x 123¾	100⅜	....	
Highest	113⅝	123¾	100⅜	....	
Lowest	110⅝	118⅜	100⅜	....	
Closing	110⅝	119⅛	100	....	

	Coupon.	Registered.			
	4½s, 1891.	4s, 1907.	3s, opt. U. S.	6s, cur. 1898.	
July.					
Opening	112	x 118⅝	100	....	
Highest	112⅝	120⅜	100¼	....	
Lowest	112	118⅜	100	....	
Closing	112⅝	120⅜	100⅛	....	
Aug.					
Opening	....	120⅜	100⅛	....	
Highest	....	120⅜	100⅜	....	
Lowest	....	119⅝	100⅛	....	
Closing	....	120⅜	100⅜	....	
Sept.					
Opening	x 111⅞	120⅜	100⅜	....	
Highest	111⅞	121⅛	101	....	
Lowest	110⅝	120	100⅜	....	
Closing	111⅜	121¼	101	....	

	Coupon.	Registered.			
	4½s, 1891.	4s, 1907.	3s, opt. U. S.	6s, cur. 1898.	
Oct.					
Opening	112⅜	x 120¾	101	....	
Highest	113⅜	121½	101	....	
Lowest	112⅜	120¾	100¾	....	
Closing	113⅜	121½	100¾	....	
Nov.					
Opening	113⅞	121⅜	....	....	
Highest	114⅛	123⅜	....	....	
Lowest	113⅞	121⅛	....	....	
Closing	114⅛	123⅜	....	....	
Dec.					
Opening	x 113⅜	123⅝	101⅜	....	
Highest	114⅛	124⅜	101⅝	....	
Lowest	113⅜	123⅛	101⅜	....	
Closing	113⅞	123⅝	101⅜	....	

1885.

	Coupon.	Registered.			
	4½s, 1891.	4s, 1907.	3s, opt. U. S.	6s, cur. 1898.	
Jan.					
Opening	113⅝	x 121⅜	101¼	....	
Highest	113⅝	123⅝	101⅝	....	
Lowest	113⅜	121⅜	101	....	
Closing	113⅝	121⅜	101⅛	....	
Feb.					
Opening	113⅝	121⅛	102	....	
Highest	113⅝	122⅜	102	....	
Lowest	113⅜	121⅛	101⅛	....	
Closing	113⅞	122⅜	101⅛	....	
Mar.					
Opening	x 113	122¼	101¼	....	
Highest	113⅛	122⅝	101⅝	....	
Lowest	112	122¼	101	....	
Closing	112	122⅝	101¼	....	

	Coupon.	Registered.			
	4½s, 1891.	4s, 1907.	3s, opt. U. S.	6s, cur. 1898.	
Apr.					
Opening	112⅝	x 121⅛	x 101	....	
Highest	113⅛	122⅛	102⅝	....	
Lowest	111⅞	121¾	101	....	
Closing	112⅜	122	102⅝	....	
May.					
Opening	112⅜	122¼	103⅛	....	
Highest	113⅛	124⅛	103⅝	....	
Lowest	112⅜	121⅝	103⅛	....	
Closing	113⅛	122⅜	103⅜	....	
June.					
Opening	x 112⅛	122¼	103⅜	x 135	
Highest	113⅛	122⅝	103⅝	135	
Lowest	111⅝	122¼	103⅛	134½	
Closing	111⅝	122¼	103⅛	134½	

	Coupon.	Registered.			
	4½s, 1891.	4s, 1907.	3s, opt. U. S.	6s, cur. 1898.	
July.					
Opening	113⅛	x 122⅝	x 103¾	133¼	
Highest	113⅛	122⅝	103⅞	133⅜	
Lowest	111⅝	122¼	103⅜	133⅛	
Closing	112⅝	122⅝	103⅝	133⅜	
Aug.					
Opening	113⅛	122¾	103⅝	134	
Highest	113⅛	123⅛	103⅞	134	
Lowest	112⅝	122¾	103⅝	134	
Closing	113⅛	123⅛	103⅝	134	
Sept.					
Opening	x 113⅛	123⅞	103⅝	134	
Highest	113⅝	123⅞	104	134	
Lowest	113⅛	123⅞	103⅝	134	
Closing	113⅛	123⅞	103⅝	134	

	Coupon.	Registered.			
	4½s, 1891.	4s, 1907.	3s, opt. U. S.	6s, cur. 1898.	
Oct.					
Opening	113¾	x 123⅝	x 103¾	134	
Highest	113¾	124	104	134	
Lowest	113⅜	123⅝	103¾	134	
Closing	113⅝	124	103¾	134	
Nov.					
Opening	113¾	123⅞	104	....	
Highest	113¾	125⅛	104	....	
Lowest	113⅝	123⅞	103⅞	....	
Closing	113¾	124½	103⅞	....	
Dec.					
Opening	x 113⅝	125⅜	103⅝	x 133	
Highest	113⅝	125⅜	103⅝	133	
Lowest	113⅜	124⅜	103⅜	132⅝	
Closing	113⅝	124½	103⅝	133	

1886.

	Coupon.		Registered.			Coupon.		Registered.			Coupon.		Registered.			Coupon.		Registered.		
	4½s, 1891.	4s, 1907.	3s, opt. U. S.	6s, cur. 1899.		4½s, 1891.	4s, 1907.	3s, opt. U. S.	6s, cur. 1899.		4½s, 1891.	4s, 1907.	3s, opt. U. S.	6s, cur. 1899.		4½s, 1891.	4s, 1907.	3s, opt. U. S.	6s, cur. 1898.	
Jan.						**Apr.**					**July.**					**Oct.**				
Opening.	113¾	x 123	x 102	135¼		Opening.	112½	x 126½	x 100⅝	....	Opening.	113¾	x 126	x 100⅜	135	Opening.	113¾	x129	x 100⅝	....
Highest.	113⅞	124	102⅜	135¾		Highest.	113½	126¾	100⅝	....	Highest.	113⅞	127	100⅝	135	Highest.	113⅞	129	100⅝	....
Lowest.	113¼	123	100⅜	135¼		Lowest.	112½	125½	100⅜	....	Lowest.	113¼	125¾	100⅜	135	Lowest.	113⅛	127⅞	100	....
Closing.	113¾	124	100⅝	135¾		Closing.	113¾	126¾	101⅛	....	Closing.	113⅝	127	100⅝	135	Closing.	113⅜	128½	100	....
Feb.						**May.**					**Aug.**					**Nov.**				
Opening.	113⅞	124½	100⅝	136¼		Opening.	113⅝	126¾	101⅛	....	Opening.	113⅞	126⅝	100⅝	....	Opening.	113⅛	128½	....	....
Highest.	114	127⅜	101	136¾		Highest.	113⅞	126¾	101⅛	....	Highest.	113⅞	127	100⅝	....	Highest.	113⅞	129½	....	....
Lowest.	113¾	124½	101	136⅜		Lowest.	113⅝	126¾	101⅛	....	Lowest.	113⅛	125¾	100⅜	....	Lowest.	113⅛	128½	....	....
Closing.	114	127⅜	101	136¾		Closing.	113¾	126	101¼	....	Closing.	113¾	126¾	100⅝	....	Closing.	113⅛	129	....	....
Mar.						**June.**					**Sept.**					**Dec.**				
Opening.	x 113⅝	127¼	100⅝	....		Opening.	x 113¾	126⅜	101⅜	....	Opening.	x 110	126⅛	100⅛	133¼	Opening.	x 110⅜	129	100⅛	132¼
Highest.	113⅞	127⅞	101⅜	....		Highest.	113⅞	127⅛	101⅜	....	Highest.	110	126⅜	100⅛	134	Highest.	110⅜	129⅜	101	132¾
Lowest.	113¼	125⅞	100⅝	....		Lowest.	113⅛	126	101⅛	....	Lowest.	109⅞	125⅛	100⅜	133	Lowest.	110⅛	128⅛	100⅜	132
Closing.	113¾	126⅝	101⅛	....		Closing.	113	127¼	101⅛	....	Closing.	112⅝	128⅜	100⅛	133¾	Closing.	110⅝	128½	101	132

1887.

	Coupon.		Registered.			Coupon.		Registered.			Coupon.		Registered.			Coupon.		Registered.		
	4½s, 1891.	4s, 1907.	6s, cur. 1898.	6s, cur. 1899.		4½s, 1891.	4s, 1907.	6s, cur. 1898.	6s, cur. 1899.		4½s, 1891.	4s, 1907.	6s, cur. 1898.	6s, cur. 1899.		4½s, 1891.	4s, 1907.	6s, cur. 1898.	6s, cur. 1899.	
Jan.						**Apr.**					**July.**					**Oct.**				
Opening.	110¼	x 127⅜	132⅝	....		Opening.	110	128¾	134⅜	137⅛	Opening.	109¼	x 128⅛	132	....	Opening.	108¾	x124⅝	127	....
Highest.	110⅜	128¼	132⅝	....		Highest.	110⅝	129⅜	134⅜	137⅛	Highest.	109⅜	128⅝	132	....	Highest.	108⅞	126⅜	127	....
Lowest.	109⅞	126⅜	132⅛	....		Lowest.	110¼	128	134¼	137⅛	Lowest.	108¾	127⅛	131	....	Lowest.	108¾	124⅝	127	....
Closing.	110⅜	128¼	132⅝	....		Closing.	110⅝	129¾	134⅜	137⅜	Closing.	109	127⅜	131	....	Closing.	108¾	126⅛	127	....
Feb.						**May.**					**Aug.**					**Nov.**				
Opening.	110⅛	128⅜	134⅝	137⅞		Opening.	110⅝	129	....	137⅞	Opening.	108⅝	127	128	129	Opening.	109	126⅜	....	....
Highest.	110⅜	129⅜	134⅝	137⅞		Highest.	110⅝	129⅝	....	137⅞	Highest.	110⅜	128⅛	128	129	Highest.	109	126⅜	....	....
Lowest.	110	128¾	134⅜	137¼		Lowest.	110⅜	128⅝	....	137⅛	Lowest.	108	125⅛	128	129	Lowest.	108¾	125¾	....	....
Closing.	110	128¾	134⅜	137¼		Closing.	110⅜	129⅜	....	137⅞	Closing.	108	125⅛	128	129	Closing.	108⅝	126⅜	....	....
Mar.						**June.**					**Sept.**					**Dec.**				
Opening.	x 109	128	135	136¾		Opening.	x 109¾	129¾	x 132¼	....	Opening.	x 108⅜	125⅝	....	....	Opening.	107	125¼	....	....
Highest.	109¼	129⅜	135	136¾		Highest.	110¼	129¾	132¼	....	Highest.	108⅜	125⅝	....	....	Highest.	107	125¼	....	....
Lowest.	108⅝	128	135	134¾		Lowest.	109¼	129	132¼	....	Lowest.	108	124⅝	....	....	Lowest.	107	124⅛	....	....
Closing.	109¼	129⅜	135	136⅝		Closing.	110⅛	129¾	132¼	....	Closing.	108⅜	124⅛	....	....	Closing.	108¼	124⅜	....	....

1888.

	Coupon.		Registered.			Coupon.		Registered.			Coupon.		Registered.			Coupon.		Registered.		
	4½s, 1891.	4s, 1907.	6s, cur. 1898.	6s, cur. 1899.		4½s, 1891.	4s, 1907.	6s, cur. 1898.	6s, cur. 1899.		4½s, 1891.	4s, 1907.	6s, cur. 1898.	6s, cur. 1899.		4½s, 1891.	4s, 1907.	6s, cur. 1898.	6s, cur. 1899.	
Jan.						**Apr.**					**July.**					**Oct.**				
Opening.	107¼	126	....	....		Opening.	108¼	x 128¾	127⅞	....	Opening.	107¼	x 127¼	127	....	Opening.	108¾	x129	129¼	....
Highest.	108⅛	126⅝	....	....		Highest.	107⅞	128⅜	127⅞	....	Highest.	107¼	127⅜	127	....	Highest.	108¾	129	129⅝	....
Lowest.	107⅜	125¾	....	....		Lowest.	107⅜	127⅜	127⅛	....	Lowest.	107¼	126⅞	127	....	Lowest.	108¾	128⅝	129⅛	....
Closing.	108⅛	126⅛	....	....		Closing.	107⅝	126⅜	127⅜	....	Closing.	107¼	127⅜	127	....	Closing.	108⅝	127⅞	129⅝	....
Feb.						**May.**					**Aug.**					**Nov.**				
Opening.	108	126⅝	....	....		Opening.	107⅝	126⅜	....	....	Opening.	107⅛	127⅜	....	....	Opening.	108⅞	127⅝	130¼	....
Highest.	108	126⅝	....	....		Highest.	108¼	127⅜	....	....	Highest.	107⅜	128¾	....	....	Highest.	109	128¼	130¼	....
Lowest.	107⅝	125¾	....	....		Lowest.	107⅝	126⅜	....	....	Lowest.	107⅛	127⅜	....	....	Lowest.	108⅝	127⅜	129¾	....
Closing.	107⅞	126⅜	....	....		Closing.	108½	127⅜	....	....	Closing.	107⅜	128⅜	....	....	Closing.	109⅝	128¾	130¼	....
Mar.						**June.**					**Sept.**					**Dec.**				
Opening.	x 108⅜	126⅜	127	....		Opening.	x 107	127⅝	....	....	Opening.	x 106⅞	128¼	....	....	Opening.	x 108¾	128¼	....	....
Highest.	108⅝	126⅝	127	....		Highest.	107¾	128¼	....	....	Highest.	106⅝	130	....	....	Highest.	109⅛	129¼	....	....
Lowest.	108⅛	125¾	127	....		Lowest.	107	127⅛	....	....	Lowest.	106⅛	128¼	....	....	Lowest.	108¾	128¼	....	....
Closing.	108⅝	126¾	127	....		Closing.	107¾	128¼	....	....	Closing.	106¾	130	....	....	Closing.	108¾	129¼	....	....

1889.

	Coupon.		Registered.			Coupon.		Registered.			Coupon.		Registered.			Coupon.		Registered.		
	4½s, 1891.	4s, 1907.	6s, cur. 1898.	6s, cur. 1899.		4½s, 1891.	4s, 1907.	6s, cur. 1898.	6s, cur. 1899.		4½s, 1891.	4s, 1907.	6s, cur. 1898.	6s, cur. 1899.		4½s, 1891.	4s, 1907.	6s, cur. 1898.	6s, cur. 1899.	
Jan.						**Apr.**					**July.**					**Oct.**				
Opening.	108¼	x 126¾	127⅛	....		Opening.	108¾	x 128⅝	....	....	Opening.	106⅜	x 128¼	....	....	Opening.	105⅝	x127⅛	....	....
Highest.	109	128¼	127⅝	....		Highest.	108¾	129	....	....	Highest.	106⅜	128⅝	....	....	Highest.	105⅝	127⅛	....	....
Lowest.	108¾	126⅜	127⅛	....		Lowest.	108¾	128⅜	....	....	Lowest.	106⅜	128¼	....	....	Lowest.	105⅝	127	....	....
Closing.	109	128½	127⅝	....		Closing.	108¾	129	....	....	Closing.	106⅜	128⅜	....	....	Closing.	105⅝	127	....	....
Feb.						**May.**					**Aug.**					**Nov.**				
Opening.	109	128⅛	....	....		Opening.	109⅜	....	....	....	Opening.	106⅞	128¼	....	....	Opening.	105⅝	127	125⅝	....
Highest.	109	128⅝	....	....		Highest.	109⅝	....	....	....	Highest.	106⅞	128⅝	....	....	Highest.	105⅝	127	125⅝	....
Lowest.	109	128¼	....	....		Lowest.	109⅜	....	....	....	Lowest.	106⅝	128	....	....	Lowest.	105⅜	127	125⅜	....
Closing.	109	128⅜	....	....		Closing.	109⅜	....	....	....	Closing.	106⅝	128	....	....	Closing.	105⅝	127	125⅝	....
Mar.						**June.**					**Sept.**					**Dec.**				
Opening.	107⅜	129¾	....	....		Opening.	106⅝	129¼	....	....	Opening.	....	128¾	....	....	Opening.	x104⅝	127⅜	....	....
Highest.	108⅜	130	....	....		Highest.	107⅛	130	....	....	Highest.	....	128¾	....	....	Highest.	104⅞	127⅜	....	....
Lowest.	107⅜	129⅝	....	....		Lowest.	106⅜	129¼	....	....	Lowest.	....	127⅝	....	....	Lowest.	104⅛	127⅛	....	....
Closing.	108⅜	129¾	....	....		Closing.	106⅝	129¼	....	....	Closing.	....	127⅝	....	....	Closing.	105	127⅜	....	....

1890

	Coupon.		Regist'ed			Coupon.		Regist'ed			Coupon.		Regist'ed.			Coupon.		Regis'd	
	4½s, 1891.	4s, 1907.	6s, cur'cy 1898.			4½s, 1891.	4s, 1907.	6s, cur'cy 1898.			4½s, 1891.	4s, 1907.	6s, cur'cy 1898.			4½s, 1891.	4s, 1907.	6s, cur'cy 1898.	
Jan.						**Apr.**					**July.**					**Oct.**				
Opening.	105	126¼	....			Opening.	103¾	122½	....		Opening.	103	121⅝	....		Opening.	....	127⅝	....	
Highest.	105	126¾	....			Highest.	103¾	123⅜	....		Highest.	103	121	....		Highest.	....	128¼	....	
Lowest.	104¾	125	....			Lowest.	103¾	122	....		Lowest.	103	121¼	....		Lowest.	....	127⅜	....	
Closing.	104¾	125	....			Closing.	103¾	124	....		Closing.	103	124	....		Closing.	....	124	....	
Feb.						**May.**					**Aug.**					**Nov.**				
Opening.	104¼	123⅝	....			Opening.	....	122	124⅝		Opening.	....	123¾	....		Opening.	104	124	....	
Highest.	104¾	125¾	....			Highest.	....	122¾	124⅝		Highest.	....	123¾	....		Highest.	104	124	....	
Lowest.	104¾	123¾	....			Lowest.	....	122	124⅜		Lowest.	....	123¾	....		Lowest.	104	123	....	
Closing.	104¾	124⅜	....			Closing.	....	122	124⅜		Closing.	....	123¾	....		Closing.	104	123	....	
Mar.						**June.**					**Sept.**					**Dec.**				
Opening.	103⅜	122	....			Opening.	102¾	122	....		Opening.	103¾	125¼	....		Opening.	....	123¾	115	
Highest.	103⅜	123¾	....			Highest.	103⅛	123¾	....		Highest.	103¾	126¼	....		Highest.	....	124	116	
Lowest.	103⅜	122	....			Lowest.	102¾	122	....		Lowest.	103¾	124	....		Lowest.	....	122	115	
Closing.	103⅜	123⅛	....			Closing.	103¾	122¾	....		Closing.	103¾	124	....		Closing.	....	123¾	115	

1891.

	Coupon.		Regist'ed			Coupon.		Regist'ed			Coupon.		Regist'ed.			Coupon.		Regis'd	
	4½s, 1891.	4s, 1907.	6s, cur'cy 1898.			4½s, 1891.	4s, 1907.	6s, cur'cy 1898.			4½s, 1891.	4s, 1907.	6s, cur'cy 1898.			4½s, 1891.	4s, 1907.	6s, cur'cy 1898.	
Jan.						**Apr.**					**July.**					**Oct.**				
Opening.	....	121	....			Opening.	102	122	....		Opening.	100¾	117	118		Opening.	....	116¾	....	
Highest.	....	121¼	....			Highest.	102	122	....		Highest.	100⅝	117¾	118		Highest.	....	117	....	
Lowest.	....	120¾	....			Lowest.	102	122	....		Lowest.	100⅝	117¼	118		Lowest.	....	116	....	
Closing.	....	120¾	....			Closing.	102	122	....		Closing.	100⅝	117¼	118		Closing.	....	117	....	
Feb.						**May.**					**Aug.**					**Nov.**				
Opening.	....	121	....			Opening.	....	....	....		Opening.	100⅜	116¾	....		Opening.	....	117	....	
Highest.	....	1 1	....			Highest.	....	....	....		Highest.	100⅜	116¾	....		Highest.	....	117	....	
Lowest.	....	121	....			Lowest.	....	....	....		Lowest.	100⅜	116¾	....		Lowest.	....	116¾	....	
Closing.	....	121	....			Closing.	....	....	....		Closing.	100⅜	116¾	....		Closing.	....	116⅜	....	
Mar.						**June.**					**Sept.**					**Dec.**				
Opening.	....	121⅛	....			Opening.	....	....	....		Opening.	....	118	....		Opening.	....	117¾	....	
Highest.	....	121⅜	....			Highest.	....	....	....		Highest.	....	119¼	....		Highest.	....	118	....	
Lowest.	....	121¾	....			Lowest.	....	....	....		Lowest.	....	117	....		Lowest.	....	116⅜	....	
Closing.	....	121¼	....			Closing.	....	....	....		Closing.	....	117¾	....		Closing.	....	117¾	....	

1892.

	Coupon.		Registered.			Coupon.		Registered.			Coupon.		Registered.			Coupon.		Registered.		
	4s, '07.	4s, '07.	6s, cur. 1898.	6s, cur. 1899.		4s, '07.	4s, '07.	6s, cur. 1898.	6s, cur. 1899.		4s, '07.	4s, '07.	6s, cur. 1898.	6s, cur. 1899.		4s, '07.	4s, '07.	6s, cur. 1898.	6s, cur. 1899.	
Jan.						**Apr.**					**July.**					**Oct.**				
Opening.	117¼	117	116	118¾		Opening.	116¾	116	....	....	Opening.	x116⅝	116¾	....	....	Opening.	114⅞	114⅝	....	....
Highest.	117¾	117⅝	116	118¾		Highest.	116⅝	116¾	....	....	Highest.	116⅝	116¾	....	....	Highest.	115	115⅝	....	....
Lowest.	117¼	116	116	118¾		Lowest.	116⅜	116	....	....	Lowest.	116⅜	116	....	....	Lowest.	114¾	114⅜	....	....
Closing.	117¾	116	116	118¾		Closing.	116¾	116	....	....	Closing.	116¾	116	....	....	Closing.	114¾	114⅝	....	....
Feb.						**May.**					**Aug.**					**Nov.**				
Opening.	118⅜	116⅝	....	....		Opening.	116¾	117⅝	....	....	Opening.	116	116	....	....	Opening.	115	114⅝	....	....
Highest.	118⅞	116⅝	....	....		Highest.	117¼	117⅝	....	....	Highest.	116⅜	116	....	....	Highest.	115	115	....	....
Lowest.	118⅜	116⅝	....	....		Lowest.	116⅝	117⅝	....	....	Lowest.	116	116	....	....	Lowest.	114¾	114¾	....	....
Closing.	118⅜	116⅝	....	....		Closing.	117⅜	117⅜	....	....	Closing.	116⅛	116	....	....	Closing.	114¾	114¾	....	....
Mar.						**June.**					**Sept.**					**Dec.**				
Opening.	117¾	116⅜	....	....		Opening.	117⅜	116⅜	....	....	Opening.	115⅝	....	....	....	Opening.	114¾	113⅝	....	....
Highest.	117¾	116⅜	....	....		Highest.	117⅜	116⅜	....	....	Highest.	116	....	....	....	Highest.	114¾	113⅝	....	....
Lowest.	117⅜	116	....	....		Lowest.	117⅜	116¼	....	....	Lowest.	114⅝	....	....	....	Lowest.	113	113	....	....
Closing.	117⅜	116⅛	....	....		Closing.	117⅝	116¼	....	....	Closing.	115	....	....	....	Closing.	113	113	....	....

1893.

	Coup.	Registered.				Coup.	Registered.				Coup.	Registered.				Coup.	Registered.			
	4s, 1907.	Ext'd, 2s.*	4s, 1907.	6s, cur. 1898.		4s, 1907.	Ext'd, 2s.*	4s, 1907.	6s, cur. 1898.		4s, 1907.	Ext'd, 2s.*	4s, 1907.	6s, cur. 1898.		4s, 1907.	Ext'd, 2s.*	4s, 1907.	6s, cur. 1898.
Jan.					**Apr.**					**July.**					**Oct.**				
Opening..	x113	....	113¾	....	Opening..	113¼	....	113¾	....	Opening..	110½	97	110¾	108	Opening..	111	....	110¾	....
Highest..	114	....	114¼	....	Highest..	113¾	....	113¾	....	Highest..	111¾	97	111¾	108	Highest..	111¾	....	111¾	....
Lowest....	113	....	113¾	....	Lowest..	112¾	....	112¾	....	Lowest....	10⁴	97	10⁸½	108	Lowest..	111	....	110¾	....
Closing....	113¾	....	113¾	....	Closing..	113¾	....	112	....	Closing..	108	97	108¾	108	Closing..	111¾	....	111¾	....
Feb.					**May.**					**Aug.**					**Nov.**				
Opening..	113	....	113¾	....	Opening..	113¾	....	113	....	Opening..	108	....	108	....	Opening..	113¾	95¼	112	....
Highest..	113	....	113	....	Highest..	113¾	....	113	....	High est..	112¾	....	111½	....	Highest..	114	95¼	113½	....
Lowest....	113¼	....	x 111¾	....	Lowest..	113¾	....	113¼	....	Lowest..	10⁸	....	107½	....	Lowest..	113¾	95¼	112	....
Closing....	113¾	....	x 111¾	....	Closing..	115¾	....	113	....	Closing..	112	....	111¾	....	Closing..	114	95¾ x	113½	....
Mar.					**June.**					**Sept.**					**Dec.**				
Opening..	113¾	....	113¾	113¾	Opening..	111½	99¾	110¾	....	Opening..	112	....	110½	....	Opening..	115	....	113¾	....
Highest..	114¾	....	113¾	113¾	Highest..	111¾	99¾	110¾	....	Highest..	112	....	110½	....	Highest..	115	....	114	....
Lowest....	113¾	....	113¾	113¾	Lowest..	110	96	110	....	Lowest....	111½	....	110	....	Lowest..	114	....	113	....
Closing....	114¾	.	113¾	113¾	Closing..	110	96	110½	....	Closing..	111¾	....	111¾	....	Closing..	114	....	113	....

* These are the 4½s extended at 2 per cent.

1894.

	Coupon Bonds.		Registered Bonds.							Coupon Bonds.		Registered Bonds.						
	4s, 1907.	5s, 1904.	4s, 1907.	Ch'okee 4s, 1907.	5s, 1904.	6s, Cur. 1895.	6s, Cur. 1896.	6s, Cur. 1897.	6s, Cur. 1898.		4s, 1907.	5s, 1904.	4s, 1907.	Ch'okee 4s, 1907.	5s, 1904.	6s, Cur. 1895.	6s, Cur. 1896.	6s, Cur. 1897.	6s, Cur. 1898.
Jan.										**July.**									
Open'g.	112¾	....	113	....	....	....	....	....	....	Open'g.	x113¾	118¼	113¼	104	118¼	....	....	....	....
High'st	113¾	....	114	....	....	....	....	....	....	High'st	115	119¼	114¾	104	119¼	....	....	....	....
Low'st.	112¾	....	112¾	....	....	....	....	....	....	Low'st.	113¾	118¼	113¼	104	118	....	....	....	....
Closing	113¾	....	113¾	....	....	....	....	....	....	Closing	114¾	119	113¾	104	118	....	....	....	....
Feb.										**Aug.**									
Open'g.	114¼	117¾	113¾	....	117¾	....	....	....	....	Open'g.	114	x117¼	113¾	....	118	101¾	....	....	....
High'st	114¾	117¾	114	....	117¾	....	....	....	....	High'st	115	119	114¼	....	118	101¾	....	....	....
Low'st.	114¼	117¾	113¾	....	117¾	....	....	....	....	Low'st.	114	117¾	113¾	....	118	101¾	....	....	....
Closing	114¾	117¾	114	....	117¾	....	....	....	....	Closing	115	118¾	114¼	....	118	101¾	....	....	....
Mar.										**Sept.**									
Open'g.	114	117¼	113¾	....	117¼	....	....	....	....	Open'g.	115	119	114	....	....	....	....	....	....
High'st	115	117¾	114	....	117¾	....	....	....	....	High'st	115	119¼	114	....	....	....	....	....	....
Low'st.	114	117¾	113¾	....	117¾	....	....	....	....	Low'st.	115	119	114	....	....	....	....	....	....
Closing	114¾	117¾	113¾	....	117¾	....	....	....	....	Closing	115	119¼	114	....	....	....	....	....	....
Apr.										**Oct.**									
Open'g.	114¾	118	113¾	....	....	....	....	....	....	Open'g.	114½	119¾	114¼	....	119¾	....	....	....	....
High'st	114¾	118¾	114	....	....	....	....	....	....	High'st	115	119¾	114½	....	119¾	....	....	....	....
Low'st.	114¼	118	113¾	....	....	....	....	....	....	Low'st.	114¼	119¾	114¼	....	119¾	....	....	....	....
Closing	114¾	118¼	113¾	....	....	....	....	....	....	Closing	114¾	119¾	114¼	....	119¾	....	....	....	....
May.										**Nov.**									
Open'g.	114	118¼	114	....	....	....	....	....	....	Open'g.	115¾	x119¾	115¾	....	119	....	106	111¾	....
High'st	114¼	118¾	114	....	....	....	....	....	....	High'st	116	119¾	115¾	....	119	....	106	111¾	....
Low'st.	114	117¾	113¾	....	....	....	....	....	....	Low'st.	115¼	119¼	114¾	....	119	....	106	111¾	....
Closing	114	118	113¾	....	....	....	....	....	....	Closing	115¾	119	114½	....	119	....	106	111¾	....
June.										**Dec.**									
Open'g.	114¼	117¾	113¾	....	117¾	....	....	....	....	Open'g.	116	119¾	114½	....	119	....	....	....	....
High'st	115	118¼	113¾	....	118¾	....	....	....	....	High'st	116	119¾	115	....	119	....	....	....	....
Low'st.	114¼	117¾	113¾	....	117¾	....	....	....	....	Low'st.	114¾	117¾	113¾	....	117¾	....	....	....	....
Closing	114¾	117¾	113¾	....	118¼	....	....	....	....	Closing	114¾	117¾	113¾	....	117¾	....	....	....	....

1895.

	Coupon Bonds.			Registered Bonds.								Coupon Bonds.			Registered Bonds.							
	4s, 1907.	4s, 1925.	5s, 1904.	4s, 1907.	4s, 1925.	5s, 1904.	2s, Optional	6s, Cur. 1896.	6s, Cur. 1898.	6s, Cur. 18-9.		4s, 1907.	4s, 1925.	5s, 1904.	4s, 1907.	4s, 1925.	5s, 1904.	2s, Optional	6s, Cur. 1896.	6s, Cur. 1898.	6s, Cur. 1899.
Jan.											**July.**										
Open'g.	x113¼	....	117	113¼	....	117¼	....	102¾	....	....	Open'g.	x113¾	124	116¾	113¼	....	116¾	97	....	....	....
High'st	113¾	....	117¼	113¾	....	117¼	....	103¾	....	....	High'st	113	124½	116¾	113¾	....	116¾	97	....	....	....
Low'st.	113¼	....	116¾	113	....	116¾	....	102¾	....	....	Low'st.	112¾	123½	116¾	113	....	116¾	97	....	....	....
Closing	113¾	....	116¾	113¾	....	114¾	....	103¾	....	....	Closing	113¾	123½	116¾	113¾	....	115¾	97	....	....	....
Feb.											**Aug.**										
Open'g.	116¾	x118¾	x114¾	116¾	....	114¾	....	....	108¾	....	Open'g.	113¾	122¼	115¾	113¾	....	115	....	....	....	109
High'st	113	x119¾	116¼	113	....	116¼	....	....	108¾	....	High'st	113¾	123¾	115¾	113¾	....	115¾	....	....	....	109
Low'st.	110	x118¾	114¾	110	....	114¾	....	....	108¾	....	Low'st.	113¾	121¾	115¼	113¾	....	115	....	....	....	109
Closing	112¾	x119¾	116	112¾	....	116	....	....	108¾	....	Closing	113¾	121¾	115¾	113¾	....	115¼	....	....	....	109
Mar.											**Sept.**										
Open'g.	112¾	119¼	116	111¾	120¾	116	....	....	....	....	Open'g.	113¾	123¼	115¾	113¾	....	115	....	....	....	....
High'st	112¾	120¼	116	112¾	120¾	116	....	....	....	....	High'st	113¾	123¾	115¾	113¾	....	115¾	....	....	....	....
Low'st.	112¾	119	115¾	110¾	120¾	115¾	....	....	....	....	Low'st.	113¾	121¾	115¾	113¾	....	115	....	....	....	....
Closing	112¾	119¾	115¾	111¾	120¾	115¾	....	....	....	....	Closing	113¾	123¾	115¾	113¾	....	115¾	....	....	....	....
Apr.											**Oct.**										
Open'g.	112	120¾	116	111¾	120¾	115¾	....	....	108¾	....	Open'g.	x111¾	122¾	116¼	113¾	....	116	....	103¾	....	....
High'st	112¾	121¼	116¼	111¾	120¾	116	....	....	108¾	....	High'st	112	123	116¼	113¾	....	116	....	103¾	....	....
Low'st.	112¾	120¼	115¾	111	120¾	115¾	....	....	108¾	....	Low'st.	111¾	122¾	115¾	113¾	....	115¾	....	103¾	....	....
Closing	112¾	121¼	116¼	111¾	120¾	114¾	....	....	108½	....	Closing	112	122¾	115¾	113¾	....	114¾	....	103¾	....	....
May.											**Nov.**										
Open'g.	112¾	120¼	115¾	111¾	120¾	....	96¼	....	109	....	Open'g.	113¾	121¾	115	111¾	120¾	115	....	....	....	....
High'st	113¾	120¾	115¾	113¾	120¾	....	96¼	....	109	....	High'st	113¾	121¾	115¼	113¾	120¾	115	....	....	....	....
Low'st.	112¾	120¼	115¾	111¾	120¾	....	96¼	....	109	....	Low'st.	112	120¾	114¾	111¾	120¾	114¾	....	....	....	....
Closing	113¾	120¾	116¼	113¾	121¾	....	96¼	....	109	....	Closing	113	121	114¾	111¾	120¾	114¾	....	....	....	....
June.											**Dec.**										
Open'g.	113¾	120¾	116¼	112	....	116¾	....	....	....	....	Open'g.	112	120¾	115	111¾	117¾	115¼	....	....	....	....
High'st	113¾	120¾	116¾	113¾	....	116¾	....	....	....	....	High'st	113¾	121¾	115	113¾	117¾	115¾	....	....	....	....
Low'st.	113¾	120¾	116¼	111¾	....	116¾	....	....	....	....	Low'st.	111	119	112	110	117¾	113¾	....	....	....	....
Closing	113¾	120¾	116¾	112	....	116¾	....	....	....	....	Closing	111¾	120¾	113¾	110	117¾	113¾	....	....	....	....

* +These are dealings in the "Unlisted Department" of the Stock Exchange in "bonds when issued."

1896.

	Coupon Bonds.			Registered Bonds.								Coupon Bonds.			Registered Bonds.							
	4s, 1907.	4s, 1925.	5s, 1904.	2s, Optional	4s, 1907.	4s, 1925.	5s, 1904.	6s, Cur. 1897.	6s, Cur. 1898.	6s, Cur. 18-9.		4s, 1907.	4s, 1925.	5s, 1904.	2s, Optional	4s, 1907.	4s, 1925.	5s, 1904.	6s, Cur. 1897.	6s, Cur. 1898.	6s, Cur. 1899.
Jan.											**July.**										
Open'g.	110	116¼	118¾	....	110	114	113¾	....	....	....	Open'g.	108¾	116¼	113	....	108¾	116¼	112¾	....	103	105
High'st	110	117	118¾	....	111¾	114¾	113¾	....	....	....	High'st	108¾	116¾	113¾	....	108¾	116¾	113¾	....	103	105
Low'st.	109	115¼	113	....	108	114¼	112	....	....	....	Low'st.	107½	112¾	110¾	....	106	112¾	110¾	....	103	105
Closing	109¾	115¾	113¾	....	108	114¾	113	....	....	....	Closing	107¾	114	113¾	....	106	113¾	110¾	....	103	105
Feb.											**Aug.**										
Open'g.	108¾	113	112	....	108	114	112	....	105	....	Open'g.	107¼	113¾	109	94	106¾	112¾	109	....	....	....
High'st	111	118	114	....	110¾	117¾	113¾	....	105	....	High'st	107¾	113¾	109	94	106¾	113¼	109¼	....	....	....
Low'st.	108¾	113	111¾	....	108	113¾	111¾	....	105	....	Low'st.	106¾	113¾	108¾	94	104¾	112¾	108¾	....	....	....
Closing	111	116¾	113¼	....	110¼	117¾	113¾	....	105	....	Closing	106¾	113¾	108¾	94	104¾	113	109¾	....	....	....
Mar.											**Sept.**										
Open'g.	110¾	116¾	113	....	108¾	116¾	113	103¾	....	107¾	Open'g.	107	113¾	109¾	91	106¼	113¾	110¼	....	103	....
High'st	111¾	117¼	113¾	....	110¾	116¾	113	103¾	....	107¾	High'st	107¾	113¾	111¼	91	106¼	116¼	110¾	....	103	....
Low'st.	110¾	116¾	113	....	108¾	116¼	113	103¾	....	107¾	Low'st.	106¾	113¾	10⁹-32	91	105¾	113¾	110	....	103	....
Closing	110¾	116¾	113¾	....	108¾	116¾	113	103¾	....	107¾	Closing	107¾	117	111¾	91	106¼	116¾	110	....	103	....
Apr.											**Oct.**										
Open'g.	109¾	116¾	113¾	....	108¾	117	113¾	....	....	....	Open'g.	x108¾	116¾	111¾	....	107¾	116	110¾	....	....	....
High'st	110¾	117¾	113¾	....	109¾	117	113¾	....	....	....	High'st	109¾	116¾	111¾	....	107¾	116	110¾	....	....	....
Low'st.	109¾	116¾	113¼	....	108¾	117	113¾	....	....	....	Low'st.	106¼	115	110¾	....	103¾	115¾	108¾	....	....	....
Closing	109¾	116¾	113¾	....	108¾	117¾	113¾	....	....	....	Closing	107¾	115¾	111¼	....	107¾	115¾	109¾	....	....	....
May.											**Nov.**										
Open'g.	110¼	x117¾	113¾	....	109¾	117¾	113¾	....	....	....	Open'g.	109¼	x118¾	x111	96	108¾	120	113¾	....	....	....
High'st	110¼	117¾	113	....	109¼	117¾	113¾	....	....	....	High'st	110¾	120¾	113¾	96	110¾	120	113¾	....	....	....
Low'st.	109¾	116¾	113¾	....	108¾	116¾	113¾	....	....	....	Low'st.	109¼	118¾	110¾	96	108¾	118¾	111¼	....	....	....
Closing	109¾	116¾	113¾	....	108¾	116¾	113¾	....	....	....	Closing	110¾	120	113¾	96	110	117¾	113¾	....	....	....
June.											**Dec.**										
Open'g.	109¾	116¾	113¾	95	108	116¾	113¾	....	....	....	Open'g.	110¾	119¾	113¾	96	109	120	113¾	....	....	....
High'st	110¾	118¼	113¾	95	109¾	118¾	113¾	....	....	....	High'st	111¾	119¾	114	96	110¾	120¾	114	....	....	....
Low'st.	109¾	116¾	113¾	95	108	116¼	113¾	....	....	....	Low'st.	110¼	119	113¾	95¾	109	120	113¾	....	....	....
Closing	110	116¾	113¾	95	108¾	117¾	113	....	....	....	Closing	112	120¾	114	95¾	110¾	120¾	114	....	....	....

1897.

	Coupon Bonds.				Registered Bonds.						Coupon Bonds.				Registered Bonds.					
	4s, 1907.	4s, 1925.	5s, 1904.	2s, Optional	4s, 1907.	4s, 1925.	5s, 1904.	6s Cur. 1898.	6s Cur. 1899.		4s, 1907.	4s, 1925.	5s, 1904.	2s, Optional	4s, 1907.	4s, 1925.	5s, 1904.	6s Cur. 1898.	6s Cur. 1899.
January.										**July.**									
Opening	113¾	120¼	114¾	....	110¾	120¼	113¾	103¾	....	Opening	x112	125	116¾	....	111¾	125¼	114¾	....	....
Highest	113¾	124	114¾	....	111¾	125¼	113¾	103¾	....	Highest	112¾	126¾	115	....	112	126¾	115	....	....
Lowest	111¾	120¼	114¼	....	110¾	120¼	113¾	103¼	....	Lowest	111¾	124½	114¼	....	111¾	124¼	113¾	....	....
Closing	113¾	123¾	114¾	....	111¾	123¾	113¾	103¾	....	Closing	111¾	126¾	115	....	111¾	126¾	114	....	....
February.										**August.**									
Opening	113¾	123¾	114¾	....	111¾	123¼	113¾	103¾	100¾	Opening	112	125¾	113¾	98¼	111¾	125¾	113¾	....	....
Highest	113¾	123¾	115	....	112	123¾	113¾	103¾	100¾	Highest	113¾	125¾	113¾	98¼	112	125¾	113¾	....	....
Lowest	113¾	123¾	113¾	....	111¾	123¾	113¾	103¾	100¾	Lowest	112	125	113¼	98¼	112	125¾	113¼	....	....
Closing	113	123¾	114¾	....	111	123¾	113¾	103¾	100¾	Closing	112	125¾	113¾	98¼	112	125¾	113¾	....	....
March.										**September.**									
Opening	113	123¾	114¾	....	111¾	123¾	113¾	....	....	Opening	113¾	126	114	98¼	111¾	126¼	114¼	....	....
Highest	113¾	123¾	114¾	....	111¾	123¾	114¼	....	....	Highest	114	126	116	98¼	113¼	126¼	114¼	....	....
Lowest	113	123¾	114¼	....	111	123¾	113¾	....	....	Lowest	113¾	125¾	114¼	98¼	111¾	126¼	114¼	....	....
Closing	113¾	123¾	114¾	....	111	123¾	114¼	....	....	Closing	113¾	125¾	115	98¼	112	126¼	114¾	....	....
April.										**October.**									
Opening	113¼	124¼	114¾	....	111¾	123¾	113¾	....	107¾	Opening	113¾	126	115	....	111¾	127¼	....	....	....
Highest	113¾	124¼	115	....	112	124¼	114¾	....	107¾	Highest	114	127¼	115¾	....	112	127¼	....	....	....
Lowest	112	123¾	114¼	....	110¾	123	113¾	....	107¾	Lowest	113¾	126	115	....	112	127¼	....	....	....
Closing	113¾	123¾	114¾	....	111¾	123¾	114¼	....	107¾	Closing	113¾	127¼	115¾	....	112	127¼	....	....	....
May.										**November.**									
Opening	113¼	123¾	113	....	111	122¾	113	....	....	Opening	114	127¼	114¾	....	112	127¼	114¾	102¾	....
Highest	113¾	123¾	113¾	....	111	123¼	113¾	....	....	Highest	114¼	128¼	115	....	113¼	128¼	115	102¾	....
Lowest	113	123¾	113	....	110¾	122¾	113	....	....	Lowest	113¾	127¼	114	....	111¾	127¼	113¾	102¾	....
Closing	113¾	123¾	113¾	....	111	123¼	113¾	....	....	Closing	114	128¼	114¾	....	113	127¼	114¾	102¾	....
June.										**December.**									
Opening	113¾	123¾	114¾	....	110¾	123¼	....	....	....	Opening	115	128¾	113¾	....	x 113¾	129	114¾	99¾	....
Highest	113¾	123¾	114¾	....	111¾	123¼	....	....	....	Highest	115	129¼	115	....	113	129	114¾	99¾	....
Lowest	113¾	123¾	114¾	....	111¾	123¼	....	....	....	Lowest	113	128¾	113¾	....	111¾	127¼	113¾	99¾	....
Closing	113	123½	114¾	....	111¾	123¼	....	....	....	Closing	115	128¾	114¾	....	113¾	127¼	114¾	99¾	....

1898.

	Coupon Bonds.				Registered Bonds.						Coupon Bonds.				Registered Bonds.					
	3s, 1918.	3s, 1918, small	4s, 1907.	4s, 1925.	5s, 1904.	2s, Option.	3s, 1918.	4s, 1907.	4s, 1925.	5s, 1904.	6s, 1899.		3s, 1918.	3s, 1918, small	4s, 1907.	4s, 1925.	5s, 1904.	2s, Option.	3s, 1918.	4s, 1907.	4s, 1925.	5s, 1904.	6s, 1899.
Jan.	....	....	113¾	123¾	114¾	....	....	112¾	128¾	114¾	104	**July.**											
Opening	....	....	114¾	129¼	115¾	....	....	113¾	129¼	115	104	Opening	104½	....	111¼	125	113¾	....	....	110¾	124	....	....
Highest	....	....	113¾	125¾	114	....	....	112¾	127¼	113¾	104	Highest	104½	....	111¼	125¾	113¾	....	....	110¾	124	....	....
Lowest	....	....	113¾	129	114¾	....	....	113¾	127¼	113¾	104	Lowest	104½	....	111	125	113¾	....	....	110¾	124	....	....
Closing	....	....	114¾	129¼	115	....	....	113¾	127¼	113¾	104	Closing	104½	....	111	125¾	113¾	....	....	111	125	....	....
Feb.										**August.**													
Opening	....	....	114¾	128¾	113¾	....	....	113¾	128¾	....	103¾	Opening	104½	105¾	111¾	127¾	....	....	....	105	111	128¼	112	103¾
Highest	....	....	114¾	129¼	114¾	....	....	113¾	129¼	....	103¾	Highest	104½	105¾	111¾	128¼	....	....	....	105	111¼	128¼	112	103¾
Lowest	....	....	113	128¾	113¾	....	....	111¾	128¾	....	103¾	Lowest	104½	104¾	111	126¾	....	....	....	105	111	127¼	112	103¾
Closing	....	....	114¾	128¾	114	....	....	113¾	128¾	....	103¾	Closing	104½	105¾	111¾	127¼	....	....	....	105	111¼	127¼	112	103¾
March.										**Sept.**													
Opening	....	....	112	123¾	112	98¼	....	109¾	124¼	112	103	Opening	104½	104¾	112	127	113¾	....	....	105¾	110¼	127¾	113¼	....
Highest	....	....	113	125¾	113¾	98¼	....	111	125	113¾	103	Highest	105½	105¼	112	127¾	113¾	....	....	105¾	110¼	127¾	113¾	....
Lowest	....	....	110	122	112	98¼	....	109¾	123¾	111¾	103	Lowest	104½	104¾	111¾	127	112¾	....	....	105¾	110¼	127	113¼	....
Closing	....	....	112¾	123¾	112¾	98¼	....	109¼	123¾	111¾	103	Closing	105½	104¾	112	127	113¾	....	....	105¾	110¼	127	113¾	....
April.										**Oct.**													
Opening	....	....	110	122	111	98	....	109¾	121¾	111¾	102¾	Opening	105½	104¾	111	127¼	112¾	....	....	104¾	110¼	126¾	112¾	102¾
Highest	....	....	111	122¾	111¾	98	....	110¾	122¾	111¾	102¾	Highest	105½	105¼	111	128¼	112¾	....	....	105¾	110¼	128¼	112¾	102¾
Lowest	....	....	107	117¾	110¾	98	....	106	116¾	111¾	102¾	Lowest	105½	104¾	110¾	127	112¾	....	....	104¾	110¼	126¾	112¾	102¾
Closing	....	....	108	119¾	110¾	98	....	106¾	118¾	111¾	102¾	Closing	105½	106	110¾	128¼	112¾	....	....	105¾	110¼	128¾	112¾	102¾
May.										**Nov.**													
Opening	....	....	108	120	109¼	....	....	108¾	123¾	109¾	....	Opening	105¼	105	111	127¾	112¾	....	....	104¾	110	127¾	112¾	....
Highest	....	....	111¾	124¼	111¾	....	....	110	124¼	111¾	....	Highest	106	106	113¾	127¾	113¾	....	....	105¾	110¼	127¾	113¾	....
Lowest	....	....	108	120	109¼	....	....	106¾	121¾	109¾	....	Lowest	105¼	105	111¾	126¾	112	....	....	104¾	110¼	127¼	113¼	....
Closing	....	....	110	123	111	....	....	108¾	123¾	111¾	....	Closing	106	106	113¾	127¾	113¾	....	....	105¾	110¼	127¾	113¾	....
June.										**Dec.**													
Opening	....	....	111¾	122	111	....	....	107¾	124¼	....	....	Opening	106	105¾	112¾	127¾	113¾	99¾	106¾	111¼	127¾	113¾	....
Highest	....	....	111¾	125	111¾	....	....	109¾	124¼	....	....	Highest	107¾	107¼	113¾	129¼	113	99¾	107¾	112	128¾	113¾	....
Lowest	....	....	110	122	111	....	....	107¾	124¼	....	....	Lowest	105¾	105¾	112¾	127¾	113¾	99¾	106¾	111¼	127¾	113¾	....
Closing	....	....	111	125	111¾	....	....	110¾	124¾	....	....	Closing	107¾	107¼	113¾	129¼	113	99¾	107¾	112	128¾	113¾	....

1899.

	Coupon Bonds.				Registered Bonds.						Coupon Bonds.				Registered Bonds.					
	3s, 1918.	3s, 1918, small	4s, 1907.	4s, 1925.	5s, 1904.	2s, Option.	3s, 1918.	4s, 1907.	4s, 1925.	5s, 1904.			3s, 1918.	3s, 1918, small	4s, 1907.	4s, 1925.	5s, 1904.	2s, Option.	3s, 1918.	4s, 1907.	4s, 1925.	5s, 1904.
Jan.											**July.**											
Opening	108	106¾	x 113¾	129¾	113¾	99¾	107¾	113¾	130	....	Opening	108¾	108¾	x 113¾	129¼	113¾	98¾	101¼	108¾	112¾	130¼	....
Highest	108	107¾	113¾	129¾	113¾	99¼	107¾	113¾	129	....	Highest	109¾	109¼	113¾	130¼	113¾	98¾	101¼	108¾	112¾	130¼	....
Lowest	108	106¾	113¾	129¼	113¾	99¼	106¾	113¾	128¾	113¾	Lowest	108¾	108¾	113¾	129¼	113¾	98¾	101¼	108¾	112¾	130¼	....
Closing	107¾	107	113	129	113¾	99¼	107	113¾	128¾	113¾	Closing	109	108¾	113¾	130¼	113¾	98¾	101¼	108¾	112¾	130¼	....
Feb.											**Aug.**											
Opening	x107	x 06¾	113	128¾	x112	99	107	113¾	128¾	113¾	Opening	x 08¾	x108	113¾	130¼	x113¾	....	....	108¾	112¾	....	113¾
Highest	107¾	106¾	113¾	128¾	113	99	107¾	113¾	128¾	113¾	Highest	108¾	108¾	113¾	130¼	113¾	....	....	108¾	112¾	....	113¾
Lowest	106¾	106¾	113¾	128	111¾	99	106¾	113¾	128	111¾	Lowest	108¾	108	113¾	130¼	113¾	....	....	108¾	112¾	....	113¾
Closing	107¾	106¾	113¾	128¾	113¾	99	107¾	113¾	128¾	113¾	Closing	108¾	108¾	113¾	130¼	113¾	....	....	108¾	112¾	....	113¾
March.											**Sept.**											
Opening	107¼	106¾	112¾	128¾	112¾	....	107¼	112¾	128¾	112	Opening	108¾	108	113¾	130¼	113¾	....	....	108¾	113¼	....	112
Highest	108¾	107	114	129¼	113¾	....	108¾	113¾	129¼	113	Highest	108¾	108¾	113¾	130¼	113¾	....	....	108¾	113¼	....	112
Lowest	107	106¾	112¾	128¾	111¾	....	107	112¾	128¾	112	Lowest	108¾	108	113	130¼	113	....	....	108¾	113¼	....	111¾
Closing	108¾	107¾	114	129¼	113¾	....	108¾	113¾	129¼	113	Closing	108¾	108¾	113¾	130¼	113¾	....	....	108¾	113¼	....	112
April.											**October.**											
Opening	107¾	107¾	x113	129¾	113¾	....	x 07¼	113¾	129¼	113¾	Opening	108¾	107¾	x 113	130¼	113¾	....	....	107¾	113¼	129¾	110¼
Highest	109	109	113¾	130¼	113¾	....	108¾	113¾	129¾	113¾	Highest	108¾	108¾	113¾	130¼	113¾	....	....	107¾	113¾	129¾	110¼
Lowest	107¾	107¾	113¾	130¼	113¾	....	107¾	113¾	129¼	113¾	Lowest	108¾	107¾	113	130	113¾	....	....	107¾	113¼	129¼	110¼
Closing	108¾	109	113¾	130¼	113¾	....	108	113¾	129¾	113¾	Closing	108¾	107¾	113¾	130	113¾	....	....	107¾	113¼	129¾	110¼
May.											**Nov.**											
Opening	x 07¾	x 07¾	113¾	129¾	x 113¾	....	108¾	113¾	129¼	113¾	Opening	x07¾	108	113¾	x 29¾	x 03¾	101	101	108	112	129¾	111
Highest	108¾	108¾	114¼	129¾	113¾	....	108¾	113	130¼	113¾	Highest	108¾	108¾	113¾	129¾	113¾	101	101	108	113¾	129¾	111
Lowest	107¾	107¾	113¾	129	113¾	....	108¾	113¾	129¼	113¾	Lowest	107¾	108	113¾	129¼	113¾	101	101	108	112	129¾	111
Closing	107¾	107¾	113¾	129	113¾	....	108¾	113¾	129¼	113¾	Closing	108¾	108¾	113¾	129¾	113¾	101	101	108	112	129¾	111
June.											**Dec.**											
Opening	109¾	109	114	130¼	113	....	109¾	113¾	....	....	Opening	109¾	109¼	113¾	133¾	113¾	102	109¾	112¾	133¾	113¼	....
Highest	109¾	109¼	114¾	131	113	....	109¾	113¾	....	....	Highest	110¾	110¾	114¾	134¾	113¾	102	109¾	113¾	134¾	113¾	....
Lowest	108¾	108¾	113¾	130¼	113	....	108¾	113¾	....	....	Lowest	109¾	109¼	113¾	133¾	113¾	102	109¾	112¾	133¾	113¼	....
Closing	109	108¾	113¾	130¼	113¾	....	109¾	113¾	....	....	Closing	110¾	110¾	114¾	134¾	113¾	102	110¾	114	134¾	113¾	....

1900.

	Coupon Bonds.				Registered Bonds.						Coupon Bonds.				Registered Bonds.					
	2s, cons 1930.	3s, 1918.	3s, 1918, small	4s, 1907.	4s, 1925.	5s, 1904.	2s, Option.	2s, cons.	3s, 1918.	4s, 1907.	4s, 1925.	5s, 1904.	2s, cons 1930.	3s, 1918.	3s, 1918, small	4s, 1907.	4s, 1925.	5s, 1904.	2s, Option.	2s, cons.	3s, 1918.	4s, 1907.	4s, 1925.	5s, 1904.
Jan.	....	110½	109¾	x114	133¼	113¾	....	....	x 09¾	114	133¾	113¾	**July.**											
Opening	....	110¾	110¾	114¾	134¾	113¾	....	....	109¾	114¾	133¾	113¾	Opening	....	109¾	x 14¾	134¼	114	....	....	x 09¾	114¾	133¾	113¾
Highest	....	110	110	114¾	134¾	113¾	....	....	109¾	114	133¾	113¾	Highest	....	110¾	114¾	134¾	114	....	....	110	116	133¾	113¾
Lowest	....	110¼	110	114¾	133¾	113¾	....	....	109¾	114¼	133¾	113¾	Lowest	....	110¼	114¼	134	114	....	....	110	115¾	133¾	113¾
Closing	....	110¼	110	114¾	133¾	113¾	....	....	109¾	114¾	133¾	113¾	Closing	....	110¼	114¾	134¼	114	....	....	110	115¾	133¾	113¾
Feb.											**August.**													
Opening	....	x 09¼	x 09¼	114¾	x 34¾	114	....	....	112	114¼	134¼	113¾	Opening	....	x 09¾	115	x 33¾	113¾	....	....	112	115¾	....	113¾
Highest	....	111¼	111	118	135¾	114¾	....	....	111¾	118	135¾	114¾	Highest	....	109¾	115	134¼	113¾	....	....	111¾	115¾	....	113¾
Lowest	....	109¾	109	114¾	134¼	114	....	....	111¼	114¾	134¼	113¾	Lowest	....	108¾	115	134	113¾	....	....	109¾	115¾	....	113¾
Closing	....	111¼	111	118	135¾	115¾	....	....	111¾	115¾	134¾	115	Closing	....	109¾	115	134¼	113¾	....	....	109¾	115¾	....	113¾
March.											**Sept.**													
Opening	104	111¾	111¾	117¾	137¾	115¾	....	....	112	x 16¾	137¼	116¾	Opening	104	109¾	115¾	134	113¾	....	....	110¾	x 14¾	134¾	114¾
Highest	105	112¼	111¾	118¾	137¾	116¾	....	....	112	117¾	137¾	116¾	Highest	....	110¾	109¾	116	134½	....	....	110¾	114¾	134¾	114
Lowest	104	109¾	109¼	114¾	134¾	114¾	....	....	111¼	114¾	134¾	114¾	Lowest	....	109¾	109¾	115¾	134	....	....	110¾	114¾	134¾	114
Closing	105	110¾	110¼	114¾	134¾	116¾	....	....	111¾	115¾	134¾	115	Closing	....	110¾	109¾	116	134½	....	....	110¾	114¾	134¾	114
April.											**Oct.**													
Opening	104¾	110¾	109	x 15¾	133¾	114¾	100¾	....	x100	115	x 33¼	x 13¾	Opening	104	109¾	....	x 14¾	....	113¾	....	x104	x 03¾	114¾	....	113¾
Highest	104¾	110¾	109¾	115¾	134¾	114¾	100¾	....	100	115	133¾	114¾	Highest	104	109¾	....	115	....	113¾	....	104	104	114¾	....	113¾
Lowest	104¾	110¾	109¾	114¾	133	114¾	100¾	....	100	114	133¾	114¾	Lowest	104	109¾	....	114¾	....	113¾	....	104	103¾	114¾	....	113¾
Closing	104¾	110	109¾	114¾	133	114¾	100¾	....	100¾	114¾	133	114¾	Closing	104	109¾	....	115	....	113¾	....	104	104	114¾	....	113¾
May.											**Nov.**													
Opening	x100	x100	114	x 34¾	x 12¾	....	....	....	108¾	114¾	131¾	112¾	Opening	x 10¾	x 09¾	115¾	x 34¾	x 12¾	....	....	105	109¾	115¾	113
Highest	104	110	109¾	116	134	....	....	....	108¾	116¾	134¾	114¾	Highest	110¾	110¾	116¾	138¾	114¾	....	....	105	109¾	116	138
Lowest	103¾	109	108¾	114	131¾	112¾	....	....	108¾	114¾	131¾	112¾	Lowest	109¾	109	115¾	134¾	112¾	....	....	104¾	109¾	115	137
Closing	104	109	108¾	114¾	134¾	113¾	....	....	108¾	114¾	134¾	113¾	Closing	110¾	110¾	116¾	138	114¾	....	....	105	109¾	116	138
June.											**Dec.**													
Opening	....	109¾	109	115¾	135	113¾	....	....	111¾	114¾	134¾	113¾	Opening	109¾	110	116	138¼	113¾	....	....	104¾	109¾	114¾	113
Highest	....	109¾	109	115¾	135	113¾	....	....	111¾	115¾	134¾	113¾	Highest	110¾	110	116¾	138¾	113¾	....	....	107	110¾	116¾	115
Lowest	....	109	108¾	115¼	134¾	113¾	....	....	111¾	114¾	134¾	113¾	Lowest	109¾	109¾	115¾	138	113¾	....	....	104¾	109¾	114¾	113
Closing	....	109	108¾	115¼	134¾	113¾	....	....	111¾	114¾	134¾	113¾	Closing	109¾	110¼	116	138	113¾	....	....	106¾	110¼	115¾	113¾

1901

	Coupon Bonds.								Registered Bonds.							
	2s. cons 1930.	2s. 1930 small	3s. 1918.	3s. 1918. small	4s. 1907.	4s. 1925.	5s. 1904.	6s. con. 1908.	2s. cons 1930.	2s. 1930 small	3s. 1918.	3s. 1918. small	4s. 1907.	4s. 1925.	5s. 1904.	6s. con. 1908.
Jan.									**July.**							
Opening.	x106	x 95¾	....	111	110	x114	138½	113¾	Opening.	x107¼	....	108¾	....	x 12¾	188½	109¾
Highest.	106	105¾	111	110	114¾	138½	139¾	114¼	Highest.	107¾	....	108¾	....	12¾	188½	109¾
Lowest.	105¾	105¾	110¾	110	114	138½	110	113¾	Lowest.	107¼	....	108¾	....	12¾	188½	109¾
Closing.	105¾	105¾	111	110	114¾	138½	110	114¼	Closing.	107¾	....	108¾	....	12¾	188½	109¾
Feb.									**August**							
Opening.	105¾	....	x 106¾	x 105¾	114	....	x 109	105¾	Opening.	....	....	x 108¾	x 85¾	113	x 87¾	....
Highest.	105¾	....	111¾	110¾	114	....	110¾	105¾	Highest.	....	....	108¾	85¾	113¾	127¾	....
Lowest.	105¾	....	110¾	110	113¾	....	110¾	105¾	Lowest.	....	....	108¼	85¾	113	126¾	....
Closing.	105¾	....	111	110	113¾	....	110¾	105¾	Closing.	....	....	108¾	85¾	113¾	127¾	....
March.									**Sept.**							
Opening.	106¾	....	111¾	111	114	138	111¾	105¾	Opening.	108¾	....	108¾	....	113¾	127	....
Highest.	106¾	....	112	112	116¼	138½	111¾	106¼	Highest.	108¾	....	108¾	....	113¾	129¼	....
Lowest.	106¾	....	111¾	111	114	137¾	111¾	105¾	Lowest.	108¾	....	108¾	....	113¾	127	....
Closing.	106¾	....	112	112	115¼	138	111¾	106¼	Closing.	108¾	....	108¾	....	113¾	129¼	....
April.									**Oct.**							
Opening.	x107¾	....	111¾	111	114	138½	112¼	x 106	Opening.	....	....	108¾	108	128¾	130¾	108
Highest.	108¾	....	111¾	111	114	138½	112¼	106	Highest.	....	....	108¾	108	128¾	130¾	108
Lowest.	106¾	....	111¾	111	114	138½	111¾	106	Lowest.	....	....	108¾	108	128¾	130¾	108
Closing.	108¾	....	111¾	111	114	138½	111¾	106	Closing.	....	....	108¾	108	128¾	130¾	108
May.									**Nov.**							
Opening.	108¾	....	x 110	....	x 113¾	x 110	....	109¾	Opening.	109¾	....	x 108¾	108	113¾	....	110
Highest.	109¾	....	110¾	....	113¾	113¾	....	109¾	Highest.	109¾	....	108¾	108	113¾	....	110
Lowest.	108¾	....	109¾	....	113¾	113¾	....	109	Lowest.	109¾	....	108¾	108	113¾	....	110
Closing.	109¾	....	109¾	....	113¾	113¾	....	109¾	Closing.	109¾	....	108¾	108	113¾	....	110
June.									**Dec.**							
Opening.	109¾	....	109¾	108¾	113¾	138½	....	109¾	Opening.	109¾	....	108¾	108	113	139¾	107¾
Highest.	109¾	....	109¾	108¾	113¾	139¼	....	109¾	Highest.	109¾	....	109	108	113	139¾	107¾
Lowest.	109¾	....	109¾	108¾	113¾	138½	....	109¾	Lowest.	109¾	....	108¾	108	113	139¾	107¾
Closing.	109¾	....	108¾	108¾	113¾	139¼	....	109¾	Closing.	109¾	....	108¾	108	113	139¾	107¾

1902

	Coupon Bonds.								Registered Bonds.							
	2s. cons 1930.	2s. 1930 small	3s. 1918.	3s. 1918. small	4s. 1907.	4s. 1925.	5s. 1904.	6s. con. 1908.	2s. cons 1930.	2s. 1930 small	3s. 1918.	3s. 1918. small	4s. 1907.	4s. 1925.	5s. 1904.	6s. con. 1908.
Jan.									**July.**							
Opening.	x 95¾	107¾	....	x 111¾	....	....	....	....	Opening.	107¾	106¾	....	x 95¾	....	106¾	....
Highest.	109¾	108¾	....	112	....	....	....	....	Highest.	107¾	108¾	....	106¼	....	108¾	132½
Lowest.	108¾	105¾	....	111¾	....	....	....	....	Lowest.	107¼	106¾	....	108¾	....	108¾	132
Closing.	108¾	108¾	....	112	....	....	....	....	Closing.	107¾	106¾	....	108¾	....	107	108¾ 132
Feb.									**August**							
Opening.	x 86¾	x 86¾	112¾	....	x 90¾	....	....	....	Opening.	x 95¾	x 93¾	....	....	....	x 104	108¾
Highest.	109	108¾	112¾	....	106¾	....	....	....	Highest.	....	107	106¾	....	....	104	108¾
Lowest.	108	86¾	108¾	....	106¾	....	....	....	Lowest.	....	107	106¾	....	....	104	108¾
Closing.	1 9	108¾	112¾	....	106¾	....	....	....	Closing.	....	107	106¾	....	....	104	108¾
March.									**Sept.**							
Opening.	109¾	109	113¾	....	....	....	....	....	Opening.	107¾	....	111¾	....	....	....	107
Highest.	110	109	113¾	....	....	....	....	....	Highest.	107¾	....	111¾	....	....	....	107
Lowest.	109¾	109	111¾	....	....	....	....	....	Lowest.	107¾	....	111¾	....	....	....	107
Closing.	109¾	109	113¾	....	....	....	....	....	Closing.	107¾	....	111¾	....	....	....	107
April.									**Oct.**							
Opening.	x 99¾	109¾	109¾	x 111	13 3⁄8	....	109¾	x 109	Opening.	108	108¾	x 1 3⁄8	137¾	105¾	....	x 97¾
Highest.	109¾	109¾	109¾	111	13 3⁄8	....	109¾	109¾	Highest.	108	108¾	1 5⁄8	137¾	105¾	....	97¾
Lowest.	109¾	109¾	109¾	111	13 3⁄8	....	109¾	109	Lowest.	108	108¾	1 3⁄8	137¾	105¾	....	97¾
Closing.	109¾	109¾	109¾	111	13 3⁄8	....	109¾	109	Closing.	108	108¾	1 3⁄8	137¾	105¾	....	97¾
May.									**Nov.**							
Opening.	107¾	2 8¼	....	111¾	....	....	....	....	Opening.	108¾	x108	....	....	136¾	x105	....
Highest.	108¾	3	....	111¾	....	....	....	....	Highest.	108¾	108¾	....	....	136¾	105	....
Lowest.	108¾	108	....	111¾	....	....	....	....	Lowest.	108¾	108¾	....	....	136¾	105	....
Closing.	108¾	108¾	....	111¾	....	....	....	....	Closing.	108¾	108¾	....	....	136¾	103¾	....
June.									**Dec.**							
Opening.	....	107¾	....	110¾	....	....	....	....	Opening.	108	108	x 7⁄8	136	....	....	....
Highest.	....	107¾	....	110¾	....	....	....	....	Highest.	108	108	1	136	....	....	....
Lowest.	....	107	....	110¾	....	....	....	....	Lowest.	108	108	7⁄8	136	....	....	....
Closing.	....	107	....	110¾	....	....	....	....	Closing.	108	108	7⁄8	136	....	....	....

1903.

	Coupon Bonds.								Registered Bonds.							
	2s. cons 1930.	3s. 1918.	3s. 1918. small	4s. 1907.	4s. 1925.	5s. 1904.	2s. cons 1918.	3s. 1918. small	4s. 1907.	4s. 1925.	5s. 1904.		2s. cons 1930.	3s. 1918.	3s. 1918. small	4s. 1907.	4s. 1925.	5s. 1904.
Jan.												**July.**						
Opening.	....	108¾	....	x 104¾	....	....	....	....	109¾	....	....	Opening.	106¾	108	....	x111	....	....
Highest.	....	108¾	....	x 104¾	....	....	....	....	111¾	....	....	Highest.	106¾	109	....	x111¾	....	....
Lowest.	....	108	....	104¾	....	....	....	....	109¾	....	....	Lowest.	106¾	108¾	....	111	....	....
Closing.	....	108	....	x 104¾	....	....	....	....	110¾	....	....	Closing.	106¾	107¾	....	x111¾	....	....
Feb.												**Aug.**						
Opening.	....	107¾	x 107¾	....	136	x 93¾	....	....	109¾	135¾	....	Opening.	....	x 106¾	x 106¾	....	x 104¾	....
Highest.	....	107¾	x 107¾	....	136	x 93¾	....	....	109¾	135¾	....	Highest.	....	x 106¾	x 106¾	....	x 104¾	....
Lowest.	....	107¾	x 107¾	....	136	x 93¾	....	....	109¾	135¾	....	Lowest.	....	106¾	106¾	....	104¾	....
Closing.	....	107¾	107¾	....	136	x103	....	....	109¾	135¾	....	Closing.	....	106¾	106¾	....	x 104¾	....
March.												**Sept.**						
Opening.	....	108¾	....	106¾	137	103¾	....	107	....	x 109	135¾	Opening.	....	108¾	....	111¾	....	....
Highest.	....	108	....	106¾	137¾	103¾	....	107	....	x110	135¾	Highest.	....	108¾	....	111¾	....	....
Lowest.	....	108¾	....	106¾	137	103¾	....	107	....	x109	135	Lowest.	....	108¾	....	111¾	....	....
Closing.	....	108	....	106¾	137¾	103¾	....	107	....	109¾	135¾	Closing.	....	108¾	....	111¾	....	....
April.												**Oct.**						
Opening.	....	108¾	108¾	x 106¾	....	....	....	x 108¾	....	111¾	x 3¾	Opening.	....	108¾	108¾	x111	135¾	....
Highest.	....	108¾	108¾	107	....	....	....	x 108¾	....	111¾	x 3¾	Highest.	....	107¾	110	109¾	111	....
Lowest.	....	107¾	108¾	x 106¾	....	....	....	x 108¾	....	111¾	x 3¾	Lowest.	....	107¾	108¾	111	135¾	....
Closing.	....	107¾	108¾	x111	....	....	....	x 107¾	....	110¾	x 3¾	Closing.	....	107¾	110	109¾	111	....
May.												**Nov.**						
Opening.	....	108¾	x 107¾	111¾	....	x 93¾	106	106	....	110¾	135¾	Opening.	....	108¾	x 107¾	....	134¾	101¾
Highest.	....	108¾	x 107¾	111¾	....	x 93¾	106¾	107¾	....	111	135¾	Highest.	....	108¾	107¾	....	134¾	101¾
Lowest.	....	108¾	x 107¾	111¾	....	x 93¾	106	107¾	....	110¾	135¾	Lowest.	....	108¾	107¾	....	134¾	101¾
Closing.	....	108¾	107¾	111¾	....	x 93¾	106¾	107¾	....	111	135¾	Closing.	....	108¾	107¾	....	134¾	101¾
June.												**Dec.**						
Opening.	....	108	....	....	....	....	106¾	x108	107¾	x110	135¾	Opening.	....	106¾	107	....	....	....
Highest.	....	108	....	....	....	....	106¾	108	....	x110	135¾	Highest.	....	107	108	....	....	....
Lowest.	....	108	....	....	....	....	106¾	x106	107¾	x110	135¾	Lowest.	....	106¾	107	....	....	....
Closing.	....	108	....	....	....	....	106¾	x106	108	x110	135¾	Closing.	....	106¾	108	....	....	....

1904.

	Coupon Bonds.							Registered Bonds.							
	2s. cons. 1930.	3s. 1918.	3s. 1918. small	4s. 1907.	4s. 1925.	4s. 1901, Phil. I.	2s. cons	3s. 1918.	4s. 1907.	4s. 1925.		2s. cons 1930.	3s. 1918.	3s. 1918. small	4s. 1907.	4s. 1925.	4s. 1934, Phil. I.	2s. cons	3s. 1918.	4s. 1907.	4s. 1925.
January.											**July.**										
Opening.	....	x 105¾	108	....	x 107¾	134	....	105¾	....	....	Opening.	....	....	106¾	105	x 106¾	....	....	....	....	....
Highest.	....	105¾	108¾	....	107¾	134	....	106	....	....	Highest.	....	....	106¾	105	106¾	....	....	105¼	x 104¾	106¾
Lowest.	....	x 103¾	107¾	....	x 107¾	1 34	....	105¾	....	....	Lowest.	....	....	106¾	105	x 103¾	....	....	105¼	x 104¾	106¾
Closing.	....	x 103¾	108	....	107¾	134	....	107¾	....	....	Closing.	....	....	106¾	105	x 106¾	....	....	105¼	x 104¾	106¾
February.											**August**										
Opening.	....	....	x 104¾	x 107¾	107¾	x 33⅜	....	....	....	107¾	Opening.	....	x 105¾	x 105¾	....	....	x 31¼	....	105¾	104¾	....
Highest.	....	....	x 107¼	x 107¾	107¾	x 33⅜	....	....	....	107¾	Highest.	....	x 105¾	x 105¾	....	....	x 31¼	....	105¾	105	....
Lowest.	....	....	x 104¾	x 107¾	107¾	x 33⅜	....	....	....	107¾	Lowest.	....	x 105¾	x 104¾	....	....	x 31¼	....	105¼	104¾	....
Closing.	....	....	x 107¾	107¾	107	33⅜	....	....	....	107¾	Closing.	....	x 105¾	x 105¾	....	....	x 31¼	....	105¼	105	....
March.											**September.**										
Opening.	....	105¾	....	108¾	108	133	111¾	105¾	106¾	x 105¾	Opening.	....	....	105¾	105	....	....	....	110¾	....	....
Highest.	....	106¼	....	108¾	108	133	111¾	105¾	106¾	x 107¾	Highest.	....	....	105¾	105¾	....	....	....	110¾	....	....
Lowest.	....	105¾	....	108¾	108	133	111¾	105¾	106¾	x 105¾	Lowest.	....	....	105¾	105	....	....	....	110¾	....	....
Closing.	....	106¼	....	108¾	108	133	111¾	105¾	106¾	x 107¾	Closing.	....	....	105¾	105¾	....	....	....	110¾	....	....
April.											**October.**										
Opening.	....	....	107	....	x108	....	....	106	....	108¾	Opening.	....	....	105	....	x 106¾	....	....	111	....	....
Highest.	....	....	107	....	x108	....	....	106	....	108¾	Highest.	....	....	105	....	106¾	....	....	111	....	....
Lowest.	....	....	107	....	x108	....	....	105¾	....	108¾	Lowest.	....	....	105	....	x 106¾	....	....	111	....	....
Closing.	....	....	107¼	....	x108	....	....	106¾	....	108¾	Closing.	....	....	105¾	....	106¾	....	....	111	....	....
May.											**November.**										
Opening.	....	x 105¾	x 105¾	107	....	135¼	....	105¾	107	132¾	Opening.	....	104¼	x 105	....	106¼	130½	....	....	....	....
Highest.	....	x 106¼	x 105¾	107¾	....	....	....	106¾	107¾	132¾	Highest.	....	104¼	x 105	....	106¼	130½	....	....	....	....
Lowest.	....	x 105¾	x 105¾	107	....	....	....	105	105¾	132¾	Lowest.	....	104¼	x 104¾	....	104¾	130½	....	....	....	....
Closing.	....	x 105¾	105¾	10 1⁄4	....	....	....	105	105¾	132¾	Closing.	....	104¼	x 104¾	....	104¾	130½	....	....	....	....
June.											**December.**										
Opening.	....	....	106¾	....	107¾	133¼	....	....	....	x 106¾	Opening.	....	106	104¾	104¼	101¾	131	....	....	....	....
Highest.	....	....	106¾	....	107¾	133¼	....	....	....	106¾	Highest.	....	105	105	104¼	107	131	....	....	....	....
Lowest.	....	....	106	....	107¾	133¼	....	....	....	106¾	Lowest.	....	104¾	104¾	104¼	101¾	131	....	....	....	....
Closing.	....	....	106¾	....	107¾	1 3	....	....	....	106¾	Closing.	....	105	105	104¾	107	130¾	....	....	....	....

1 Philippine Island purchase money 4s, 1914-34.

STATE SECURITIES—RECORD OF.

PRICES 1860 TO 1904, INCLUSIVE.

In the tables which follow we furnish a record of the course of prices of State securities on the New York Stock Exchange since 1860. Dealings in these securities are now very small. The method of compiling the prices is stated in the tables.

1860 to 1871, inclusive.

Prices from 1860 to 1871 are compiled from sales, and 1871 to 1890 from prices *bid* on Friday of each week: from 1891 to 1903 from sales.

DESCRIPTION.	1860.		1861.		1862.		1863.		1864.		1865.	
	Lowest.	Highest.	Lowest.	Highest.	Lowest.	Highest.	Lowest.	Highest.	Lowest.	Highest.	Lowest.	Highest.
Ohio 6s, 1886.	106¾ Jan.	113⅝ Aug.	87 Dec.	109 Feb.	93 Jan.	115 Nov.	.....	.....	.....	.....	.....	.....
Kentucky 6s.....	99 Dec.	106½ June	65 April	97 Jan.	70¾ Jan.	100 Dec.	.....	.....	.....	.....	.....	.....
Ill., Int. Imp. Stck, 6 per cent.	100 Feb.	106⅜ Oct.	.....	.....	.....	.....	.....	.....	.....	.....	.....	.....
Interest.	100 Mch.	100½ July.	.....	.....	.....	.....	.....	.....	.....	.....	.....	.....
Ill. 6s, '79, con.....	104¾ May.	106⅝ Sept.	75 June	85¾ Sept.	69¾ Jan.	110 Dec.	.....	.....	.....	.....	.....	.....
Ill. War Loan.....	.....	.....	.....	.....	77 Jan.	103½ Dec.	.....	.....	.....	.....	.....	.....
Indiana 5 per cent.....	86 Jan.	93 Aug.	75 July.	93 April	75 Feb.	84 May	.....	.....	.....	.....	.....	.....
Michigan 6 per cent....	98 Mch.	108 June	77 Dec.	83¾ Oct.	77¾ Jan.	105 Dec.	.....	.....	.....	.....	.....	.....
Tennessee 6 per cent.	64 Dec.	93 June	34¼ June	77 Mar.	49 Jan.	65 Feb.	57 Jan.	67⅛ May.	52 July.	64 Feb.	50 Mar.	92 Dec.
Ten. 6 p. c. new bds..	.....	.....	.....	.....	.....	.....	.....	.....	.....	.....	.....	.....
Virginia 6 per cent....	73 Dec.	95 Mch.	35 April	81 Mar.	46 Jan.	65¾ Oct.	40 Dec	75 Feb.	47 Jan.	64 Jan.	52 Jan.	73 Nov.
Va. 6 p. c. new bds....	.....	.....	.....	.....	.....	.....	.....	.....	.....	.....	.....	.....
N. Carolina 6 p. c.	77¾ Dec.	100 Sept.	44 June	93¼ Feb	60 Jan.	74 June	53 Dec.	80 Mar.	49 Jan.	63 Aug.	58 Jan.	86 Dec.
N. C. 6 p. c., new bds.	.....	.....	.....	.....	.....	.....	.....	.....	.....	.....	.....	.....
N. C. 6s. Special Tax.	.....	.....	.....	.....	.....	.....	.....	.....	.....	.....	.....	.....
Missouri 6 per cent....	61 Dec.	84¾ June	35 May.	72 Jan.	40 Jan.	56¾ Feb.	59¾ Dec.	75 May.	60 Oct.	75¾ April	51 Mar.	70 Dec.
Louisiana 6 per cent....	94 Jan.	99½ Oct.	45 May.	77¾ Mar.	59 Jan.	70 Mar.	55 Nov.	80 Mar.	52 Feb.	75 April	60 Feb.	80 Dec.
California 7 per cent..	82 Jan.	95 Sept.	71¾ May	88 Jan.	76¾ Jan.	116½ Dec.	114 Aug.	159¾ Mar.	123 Jan.	167 Aug.	112 May.	155 Jan.

DESCRIPTION.	1866.		1867.		1868.		1869.		1870.		1871.	
	Lowest.	Highest.	Lowest.	Highest.	Lowest.	Highest.	Lowest.	Highest.	Lowest.	Highest.	Lowest.	Highest.
Tenn. 6 per cent	84 Mar.	100 June	x61 Jan.	70¾ July.	x26¾ Jan.	78¾ June	x49¼ Dec.	40⅞ Dec.	0 Jan.	x58¾ Jan.	70 July.	61 Dec.	76 Aug
Tenn. do. new bds....	.....	.....	.....	.....	.....	.....	.....	.....	6.7⅛ Jan.	45¾ Mar.	68¾ July.	61 Jan.	76¾ Aug
Virginia 6 per cent....	60 Nov.	72 Jan.	41 Mar.	60 Jan.	x33¾ Jan.	60 May.	x37 Dec.	49 Sept.	29¾ Jan.	x45¾ Jan.	76 Mar.	59 Oct.	74 Apr
Va. do. new bds.....	.....	.....	.....	.....	.....	.....	.....	.....	63⅜ Jan.	57 Jan.	78 Mar.	60¾ Feb.	75 Mar
N. Carolina 6 per cent.	73 Nov.	88 Jan.	45 Mar.	60¾ July.	x50 Jan.	79 June	x40¾ Dec.	60¾ Jan.	x40 Jan.	55 July.	71 Dec.	51¼ Feb	
N. C. do. new bds.....	.....	.....	.....	.....	.....	.....	.....	27 Nov.	64 Jan.	20¾ Dec.	36¾ July.	18¾ Dec.	29¼ Feb
N. C. do. Special Tax.	.....	.....	.....	.....	.....	.....	.....	.....	.....	.....	.....	12¾ Dec.	21¾ Feb
Missouri 6 per cent....	71 Mar.	93¾ Dec.	86¾ Mar.	106 July.	84 Nov.	105 Feb.	85 Sept.	96¾ June	85 Jan.	96 June	89 Jan.	89	99¾ Jun
Louisiana 6 per cent..	80 Jan.	100 Sept.	80 Feb.	90 Jan.	.....	.....	.....	.....	.....	.....	.....	.....	.....
California 7 per cent..	106 April	120 Oct.	115 Jan.	138 Dec.	138 Dec.	154 Mar.	.....	.....	.....	.....	.....	.....	.....
Connecticut 6s.....	.....	.....	96¾ Jan.	103 Sept.	.....	.....	.....	.....	.....	.....	.....	.....	.....
Rhode Island 6s.....	.....	.....	96	April 100	Mar	.....	.....	.....	.....	.....	.....	.....	.....

1872 to 1877, inclusive.

DESCRIPTION	1872.		1873.		1874.		1875.		1876.		1877.	
	Lowest.	Highest.	Lowest.	Highest.	Lowest.	Highest.	Lowest.	Highest.	Lowest.	Highest.	Lowest.	Highest.
Alabama—5s, 1886	55 Mar.	68¾ May.	45 July	57 Jan.	25 Jan.	39 Dec.	25 Dec.	41¾ Jan.	26 Jan.	35 Nov.	32 Jan.	43 Nov.
8s of 1888.....	80 Aug.	90 Jan.	45 Aug.	82 Feb.	40 Apr.	45 July.	23 Dec.	42 Apr.	28 Jan.	34 Apr.	32 Jan.	43 Nov.
Arkansas—6s, fund.....	40 Dec.	67¾ June	23 Oct.	40 Feb.	25 Sept.	35 May.	20 Sept.	30 Jan.	25 Jan.	45¾ July.	30 Jan.	50 Jan.
7s, L. Rock & Ft. Smith...	50 Aug.	60 Feb.	12 Nov.	27 July	5 Aug.	23 Jan.	8 Mar.	17 June	8 Dec.	18 Feb.	2 Aug.	10 Jan.
California—7s	106 Sept.	115 June	101 Dec.	116 June	110 Jan.	114 Nov.	105 Jan.	117 May	.....	.....	.....	.....
Connecticut—6s.....	98 Jan.	102¾ Dec.	97 Oct.	103¾ June	97 Jan.	106 Dec.	103 Jan.	110 Dec.	105 Jan.	113 Nov.	106 Oct.	113 June
Georgia—6s.....	70 Jan.	77 June	59 Sept.	82 May	63 Jan.	80 Dec.	80 Jan.	91 Sept.	91 Aug.	104 Dec.	93 Feb.	103¾ July
7s, new	84 Feb.	90 May.	79 Nov.	91 May	82 Jan.	92 Dec.	88¾ Jan.	101 Dec.	100¾ Jan.	107¾ June	103 Jan.	109¾ Mar.
Illinois—6s, 1879, coupon....	.....	.....	96 Nov.	99 May	91 Jan.	103¾ June	99 Jan.	104 Dec.	100 Jan.	104 Dec.	100 Jan.	103⅝ Dec.
Kentucky—6s	95 Jan.	101 July.	95 Jan.	100 Aug.	97¾ July	103 Nov.	100 Jan.	104 Dec.	100 July.	104¾ Jan.	100 Jan.	107 Nov.
Louisiana—6s, Levee.....	50 Oct.	67¾ Apr.	50 Jan.	55 Aug.	15 June	28 Dec.	15 Jan.	40 Dec.	27 Dec.	46 May	33 Jan.	56 Dec.
7s, consol.....	.....	.....	.....	.....	.....	.....	.....	.....	52½ Dec.	69¾ June	50 Jan.	88¾ May
Michigan—6s, 1883.....	.....	.....	95 Jan.	99¾ May	97 Jan.	104 Dec.	.....	.....	100¾ Jan.	107¾ Dec.	Apr. 101	July 107 June
Missouri—6s, long.....	91⅝ Sept.	97¾ June	85 Oct.	96¾ June	92¾ Jan.	96¾ Dec.	94⅝ Jan.	103¾ June	101¾ Jan.	108¾ Sept.	104¾ Jan.	106¾ June
New York—6s, bounty, coup	105¾ Oct.	109 May.	103 Nov.	108 June	108¾ Jan.	110 May.	105¾ Jan.	109 June	102 July	105¾ May.	103 Jan.	106 June
No. Carolina—6s, old, J. & J.	39¾ May.	38¾ June	34 Dec.	45¼ Jan.	19 Jan.	34 Jan.	15 Dec.	27 Jan.	13 Sept.	18¾ Dec.	13 Dec.	23 Jan.
6s, new, J. & J.....	15 Jan.	23 Mar.	14 Dec.	19 Jan.	10 Aug.	21½ Mar.	7 Dec.	16 Jan.	5 Oct.	9 Jan.	6 Oct.	12 Feb.
6s, special tax	10 Oct.	16 Mar.	5 Nov.	17¾ June	5 Nov.	12 Mar.	5 Aug.	8¾ May	3¾ Aug.	8¾ Feb.	1 Aug.	3¾ Jan.
Ohio—6s, 1886.....	.....	.....	99 Nov	107 Apr.	100 Jan.	106¾ May.	103 Jan.	108¾ Sept.	105 Jan.	114 Aug.	105 Oct.	114¾ June
Rhode Island—6s	59 Jan.	109¾ June	99 Mar	101 Dec.	99 Jan.	102 Dec.	92 Jan.	103 Dec.	100 Jan.	106 Dec.	100 Jan.	111 May
South Carolina—6s.....	40 Apr.	56 July	23 Nov.	40 Jan.	20 Apr.	30 Nov.	26 Sept.	33¾ Dec.	30 June	40 Nov.	32 Jan.	45 Apr.
6s, J. & J.....	23 Sept.	37 Jan.	20 Nov.	23¾ Jan.	19 Jan.	27 Dec.	27 Aug.	35 July	32 Jan.	37¾ Feb.	30 Aug.	42 Apr.
6s, A. & O.....	22 Jan.	36 Apr.	19 Mar.	28 Apr.	12 Feb.	30 Dec.	26 Sept.	33¾ Dec.	30 June	37¾ Feb.	30 Aug.	44 Apr.
Tennessee—6s, old.....	63¾ Jan.	80¾ Dec.	64 Nov.	84¾ Mar.	62 Jan.	82 Dec.	62 Feb.	78 Jan.	104 Dec.	49 Aug.	38¾ Dec.	47¾ Nov.
6s, new.....	63¾ Jan.	80¾ Dec.	63¾ Nov.	85 Mar.	67 Oct.	91¾ Mar.	62 Feb.	77¾ Jan.	40 Dec.	49 Aug.	35 Dec.	46¾ Nov.
Virginia—6s, old.....	52 July	56¾ Feb.	52 Nov.	64 Jan.	46 Oct.	56 Mar.	46 Feb.	63¾ Dec.	45 Jan.	58 Dec.	38 Jan.	54 Nov.
6s, consol.....	65¾ July.	70 Mar.	64 Oct.	66¾ Mar.	49¾ Jan.	56 Dec.	55 Jan.	76 Dec.	73 May.	78¾ Nov.	62¾ Dec.	83¾ Dec.

1878 to 1883, inclusive.

DESCRIPTION.	1878.		1879.		1880.		1881.		1882.		1883.	
	Lowest.	Highest.	Lowest.	Highest.	Lowest.	Highest.	Lowest.	Highest.	Lowest.	Highest.	Lowest.	Highest.
Alabama—Class A, 2-5s, 1906	.....	.....	44 Aug.	53 Dec.	54¼ Jan.	73¾ Dec.	71 Mar.	81¼ Dec.	79 Sept.	85¼ Dec.	80 July	94 Jan.
Arkansas—6s, fund...1884-9 1900	15 Dec.	26¾ Jan.	20 Mar.	30 Dec.	30 Jan.	45 Dec.	42 Apr.	50 Dec.	45 Jan.	54 Aug.	47 Dec.	68 Jan.
7s, various RR. issues.....	2 Dec.	6 Jan.	.....	.....	Mar.	8¾ May	2 Aug.	12¾ Dec.	8 Apr.	40 Nov.	5 June	35 Aug.	7 Oct.	68 Feb.
Connecticut 6s.....1883-4	103 Jan.	109 Apr.	104 Aug.	109 June	107 Jan.	109 Dec.	107 Jan.	109¾ Dec.	108 Jan.	113 Dec.	108 Jan.	109 June
Georgia 6s 1886	98¼ Feb.	102¾ July	99 Sept.	104⅝ July	97 Apr.	107 Dec.	106 Feb.	112 June	103 Aug.	109 Jan.	103 Apr.	107¾ Jan.
7s, new 1886	104¾ Jan.	107 Dec.	104 Jan.	107 Dec.	104 Jan.	107 Dec.	106 Jan.	112 June	103 Aug.	109 Jan.	103 Apr.	107¾ Jan.
7s, gold 1890	105¾ Feb.	109 Dec.	107 Jan.	113 June	109 Apr.	116 Dec.	111 Apr.	119¼ June	113 Aug.	117¾ Mar.	113 Aug.	116¾ June
Louisiana—7s, consol..... 1914	69¾ Dec.	80¾ Jan.	67¾ Jan.	82¾ Dec.	82 Jan.	94¼ Mar.	83 Jan.	94 Dec.	88 Jan.	98 Dec.	88 Jan.	97¾ Nov.
Michigan 6s..... 1883	101 Jan.	106 Dec.	101¾ Jan.	106¾ June	102 Jan.	103¾ Nov.	102 Jan.	105 Sept.	100 July	104 Aug.	.....	.....
7s..... 1890	108 Jan.	112 Dec.	107 July	115 June	107 Jan.	113 Dec.	107 Jan.	113 Dec.	107 Jan.	113 Dec.	.....	.....
Missouri 6s.....1892-83	101 July	104¾ Dec.	101 Aug.	105¼ June	100 Jan.	105 Nov.	103 July	106 Dec.	104 Jan.	108 Dec.	103 Jan.	108 Jan.
6s.....1894-95	104 Aug.	107 Dec.	104 Aug.	108¾ June	103¾ Jan.	111¼ Dec.	108¾ Jan.	117 Dec.	109 Jan.	115 June	109 July	118 June
Funding bonds..1894-95	104 Sept.	106¾ June	105 Jan.	110 June	105 Jan.	112 Dec.	110 Jan.	118 May	110 Jan.	116 June	110 Jan.	118 June
Han. & St. Joseph.....1887	100 Aug.	102 Jan.	102 Jan.	107¼ June	102 Jan.	110 Dec.	107 Jan.	113 May	106 Jan.	109¾ Dec.	106 Jan.	110¾ Apr.
New York 6s 1892	113 July	117 Dec.	116 Jan.	119 June	116 Jan.	121 Dec.	119 Jan.	123¾ May	118 Jan.	122 Dec.	120 Jan.	122 Apr.
6s, loan..... 1883	.....	.....	106 Mar.	110 June	104 Jan.	107 Dec.	102 Jan.	110 Apr.	101 Jan.	105 June	.....	.....
6s, loan..... 1892	110¼ Jan.	124 Nov.	119 Jan.	124 June	119 Jan.	126 Dec.	124 Jan.	132 Dec.	125 Jan.	128 Dec.	120 Jan.	120 Jan.
No. Carolina 6s, old...1888-98	14¾ July	19¾ Dec.	17⅜ Feb.	28 Dec.	26 Jan.	33¼ Dec.	32 Feb.	40 Oct.	30 July	39¾ Nov.	28 Jan.	32 Mar.
6s, new.....1892-4-5	65 Feb.	85 Dec.	83 Jan.	111 Dec.	110 Jan.	115 Mar.	115 Jan.	130 Aug.	120 July	156 Nov.	105 Jan.	160 July
do 7, compons off..	45 Mar.	65 Dec.	65 Jan.	93 Dec.	90 Jan.	9C Mar.	90 Jan.	130 July	100 July	130 Aug.	130 Jan.	135 July
Funding act.....1900	45 Mar.	65 Dec.	65 Jan.	93 Dec.	90 Jan.	9C Mar.	90 Jan.	130 July	100 July	130 Aug.	130 Jan.	135 July
New bonds.....1892-98	7 Jan.	11 Dec.	8 Feb.	15¾ Dec.	15 Jan.	20 Dec.	20 Dec.	28 Apr.	12¾ June	20 Jan.	15 Jan.	18 Apr.
Special tax, class 1.....	6 Jan.	8 Dec.	7 Mar.	9 Dec.	8 Jan.	8¾ Dec.	6 Jan.	8¾ Dec.	6 Jan.	8 Dec.	6 Jan.	8 Dec.
Consol. 4s..... 1910	.....	.....	.....	.....	.....	80 July	83¾ Dec.	80 Oct.	89 June	75 Sept.	82 Jan.	77¾ Feb.
Ohio 6s..... 1881	102 Dec.	106 May	101 Jan.	102 May	100 June	103¾ Dec.	100¾ Jan.	103¾ June	.....	.....	.....	.....
6s..... 1886	105 Jan.	111 Dec.	105¾ Mar.	115 Oct.	106 Jan.	112 June	107 Dec.	115 June	106 Feb.	112 June	106 Feb.	109¾ Mar.
Rhode Island 6s, comp.....1893-99	103 July	113¼ May	108 Jan.	115 Dec.	109 Jan.	121 Dec.	114 July	120 Feb.	110 Jan.	120 Feb.	115 Jan.	118 May
So. Carolina 6s, act. Mar. 1, '23, '69, non-fund. 1888-98	¼ Feb.	2¾ May	J Feb.	4 Oct.	2 Jan.	6¾ Jan.	4¾ Jan.	13¾ Nov.	4 July	10¾ Jan.	2¾ May	6¾ Jan.
Brown consol. 6s..... 1898	.....	.....	.....	.....	.....	.....	103¾ Aug.	106¼ Dec.	100 June	105 Dec.	100 July	104¾ Dec.
Tennessee 6s, old...1890-92-8	30 Nov.	39¾ May	30 Feb.	41 Feb.	30 Apr.	50 Dec.	45 Jan.	78 June	41 Dec.	77¾ Jan.	30 July	44¼ Feb.
6s, new.....1892 5-1900	35¾ Nov.	37¾ Jan.	34 Mar.	38¾ Oct.	25 June	48¾ Dec.	45 Jan.	74¾ June	40 Dec.	77¾ Jan.	30 July	44 Feb.
Virginia 6s, old.....	20 June	31 Feb.	25 Jan.	35 Mar.	18 Jan.	32 Dec.	30 Jan.	40 May	26¾ June	36 Feb.	30 Jan.	40 May
6s consol.....	66 Feb.	75 May	74 Jan.	84 Mar.	74 Jan.	102 Dec.	84 Jan.	131 Dec.	83 Jan.	100 July	84 Jan.	93¾ Aug.
6s deferred.....	4 Feb.	7¾ Dec.	6¾ Sept.	8¾ May	6¾ Jan.	17¼ Dec.	12¾ Feb.	20¾ Apr.	10 June	17¾ Jan.	6 Oct.	13 Jan.

1884 to 1889, inclusive.

DESCRIPTION.	1884.		1885.		1886.		1887.		1888.		1889.	
	Lowest.	Highest.	Lowest.	Highest.	Lowest.	Highest.	Lowest.	Highest.	Lowest.	Highest.	Lowest.	Highest.
Alabama—Class A, 3 to 5.1906	78 Sept	83 Dec.	81¼ Jan.	101 Dec.	97 Jan.	108 Dec.	102 Sept	108¾ Apr.	103¾ July	105¾ Jan.	102¾ Jan.	107¼ June
Class A, small.....1906	75 Aug	82½ Dec.	80 Jan.	101 Dec.	97 Jan.	105 Aug.	100 July	108 Dec.	103¾ Oct.	105 Mar.	102 Feb.	106 May
Class B, 5s 1906	97¾ Jan.	103¾ Apr.	81 Jan.	107 Dec.	105 Jan.	110 Dec.	103 Sept	114 Mar.	107 July	110 Jan.	107 Oct.	112¾ June
Class C, 4s.....1906	75 Jan.	82½ Dec.	81 Jan.	97 Dec.	94 Jan.	103¾ Aug.	93 Sept	106 Mar.	100 Jan.	103¾ Apr.	98 Oct.	102 June
6s, 10-20.....1900	100 May	106 Jan.	104 Jan.	107 Mar.	104 Oct.	107¼ Mar.	100 Sept	106 Oct.	100 May	104 June	100 July	103 Feb.
Arkansas—6s, fund..1899-1900	1 Dec.	10 May	3 Jan.	5¼ Oct.	15 May	113¾ Dec.	10 Jan.	11 Apr.	8 Jan.	11 Nov.	8 Mar.	14 Dec.
7s, L. R. & F. S. issue.....	5 Sept	25 Feb.	10 Jan.	23 Jan.	13 Oct.	28 Dec.	16 Dec.	35 July	5 Mar.	26 Jan.	8 Sept	12 Jan.
7s, Memphis & Little Rock..	5 Sept	25 Feb.	10 Jan.	23 Jan.	13 Oct.	28 Dec.	16 Dec.	35 July	5 Mar.	26 Jan.	8 Sept	12 Jan.
7s, L. R. P. R. & N. O.....	5 Sept	24 Feb.	10 Jan.	20 Jan.	13¾ Nov.	27¼ Dec.	17 Dec.	34 Apr.	5 Mar.	25 Feb.	8 Sept	12 Jan.
7s, Miss. O. & R. R.....	5 Sept	24¾ Feb.	10 Jan.	23¼ Jan.	13 Oct.	28 Dec.	16 Dec.	34 Apr.	5 Mar.	25 Feb.	8 Sept	12 Jan.
7s, Ark. Central RR.....	5 July	9¾ Feb.	9 Jan.	9 Jan.	5 July	8 Feb.	7 Jan.	12 Apr.	3 Apr.	7¾ Nov.	5 May	8 June
Georgia—6s.....1886	98 Sept	101 Apr.	100 Feb.	105 June	100 Jan.	104¾ Feb.						
7s, new bonds.....1890	100 May	106¾ May	101 Jan.	105¾ June	100¾ Jan.	102¾ Mar.						
7s, endorsed.....1890	100 May	106¾ May	101 Jan.	105¾ June	100¾ Jan.	102¾ Mar.						
7s, gold.....1890	107 Oct.	115 Mar.	109¾ Jan.	114¼ Oct.	108¾ Dec.	114 Feb.	104 Nov.	109 Jan.	103 July	103 Mar.	101¼ Oct.	105 Jan.
Louisiana—7s, consol.....1914	65¾ June	73 Dec.	63 Jan.	73 Dec.	67 Jan.	78¾ Dec.	67 Jan.	78¾ Dec.	67 Jan.	78¾ Dec.	67 Jan.	78¾ Dec.
Stamped 4s.....1914			63 Sept	75¾ Dec.	67 Feb.	83¾ Nov.	77¾ Jan.	92¾ Mar.	86 July	93 Jan.	80 Feb.	94¼ Dec.
7s, small bonds.....	62 July	73 Dec.	60 Jan.	68 Dec.	67 Jan.	78 Nov.	80 Feb.	89 Apr.	86 July	90 Feb.	86 Feb.	91¼ Dec.
Ex matured coupons.....	56 July	61¾ Feb.	60 Jan.	66 Dec.								
Michigan—7s.....	1890 110 July	115 Feb.	108 May	115 Oct.			106 Nov.	109 Oct.	106 Feb.	106 Jan.	105 Jan.	107 May
Missouri—6s, due 1886.....	100 July	104¾ May	101 Jan.	104¾ June	100 Jan.	102 Nov.						
6s.....1887	100 July	108 Apr.	103 Jan.	107¾ June	102 Jan.	104¾ May	100 Jan.	102¾ May				
6s.....1888	102 July	109¾ Apr.	103 Jan.	108 June	102¾ Jan.	104¾ May	100 Jan.	103¾ Mar.	100 Jan.	103¾ June		
6s.....1889-90	105 July	111 Jan.	105¾ Jan.	113 June	107 Jan.	110 Mar.	104 July	107¾ Feb.	101 Aug.	103¾ May	100 Jan.	103 Dec.
Asylum or Univ.....1892	105 July	111 Jan.	105¾ Jan.	113 June	107 Jan.	110 Mar.	104 July	107¾ Feb.	101 Aug.	103¾ May	100 Jan.	103 Dec.
Funding bonds.....1894-95	111 July	118 Mar.	112 Jan.	122 June	116 Jan.	119 July	110 Oct.	115 Jan.	106 Mar.	108 Jan.	104 Feb.	112¾ Mar.
Hannibal & St. Jo.....1886	101 July	110¾ Mar.	102 Jan.	112 June	110 Jan.	112 Mar.						
Hannibal & St. Jo.....1887-1908	105 May	110¾ Mar.	102 Jan.	112 Apr.	101 July	106 Apr.	100 Jan.	101 Jan.				
New York—6s, gold, reg.....1887	100 Sept	101 Dec.	100 Jan.	103 Dec.	102 Jan.	104 Apr.	100 Jan.	101 Jan.				
6s, gold coupon.....1887	105 Sept	109¼ Jan.	103 July	107 Feb.	102 Oct.	104 Apr.	100 July	103 June				
6s, loan.....1892	112 July	115 Jan.	113 July	122 Dec.	112 Apr.	120 Aug.	112 July	113 Jan.	107 July	112 Jan.		
6s, loan.....1893	112 July	115 Jan.	113 July	122 Dec.	112 Apr.	120 Aug.	112 July	115 Jan.	107 Oct.	115 Jan.	106 Dec.	111 Mar.
6s, loan.....1894	112 July	115 Jan.	113 July	122 Dec.	112 Apr.	120 Aug.	112 July	115 Jan.	108 Oct.	115 Jan.	106 Dec.	111¾ Mar.
No. Carolina—6s, old..1886-98	27¾ Jan.	32¾ May	30 Jan.	31 May	30 Jan.	36¼ Mar.	35 Jan.	35 Jan.	30 Jan.	36 Mar.	30 Feb.	37 May
6s, old, A. & O.....	27¾ June	32¾ May	30 Jan.	31 May	30 Jan.	36¼ Mar.	35 Jan.	35 Jan.	30 Jan.	36 Mar.	30 Feb.	37 May
N. Car. RR.....1883-4-5	100 Jan.	103 Dec.	100 Jan.	103 Dec.	100 Jan.	106 Mar.	105 Jan.	106 Jan.	104 Jan.	106 Jan.	104 Jan.	106 May
N. Car. RR., 7s, coupon off..	135 Jan.	135 Jan.	135 Jan.	135 Jan.	135 Jan.	145 Mar.	140 Jan.	145 Nov.	80 Aug.	140 Jan.	140 Jan.	150 May
N. Car. RR., 4s, coupon off..	135 Jan.	135 Jan.	135 Jan.	135 Jan.	135 Jan.	145 Mar.	140 Jan.	145 Nov.	80 Aug.	140 Jan.	140 Jan.	150 May
N. Car. RR., 7s, coupon on'..	135 Jan.	135 Jan.	130 Jan.	135 Jan.	135 Jan.	145 Mar.	140 Jan.	145 Nov.	80 Aug.	140 Jan.	140 Jan.	150 May
Funding act.....1900-1910	1 Dec.	10 May	3 Jan.	5¼ Oct.	15 May	113¾ Dec.	10 Jan.	11 Apr.	8 Jan.	11 Nov.	8 Mar.	13¾ May
Funding act.....1868-1898	8 Oct.	13¾ May	10 Jan.	11 May	10 Jan.	13¾ Mar.	10 Aug.	13¾ Apr.	10 Jan.	10 Jan.	10 Jan.	13¾ May
New bonds, J. & J.....1892-98	20 Aug.	25¾ May	18 Jan.	21 Aug.	20 Jan.	23 Mar.	16 Sept	23 Jan.	15 Aug.	20 Jan.	15 Mar.	20 Jan.
New bonds, A. & O.....	15 Aug.	19¾ May	18 Jan.	21 Aug.	20 Jan.	23 Mar.	16 Sept	23 Jan.	15 Aug.	20 Jan.	15 May	20 Jan.
Chatham RR.....	1 May	4 Dec.	2 Jan.	5 Dec.	3 Jan.	8 Dec.	5 Jan.	8 Dec.	5 Jan.	8 Dec.	5 Jan.	8 Dec.
Special tax, class 1.....1898-99	1 May	4 Mar.	2 Jan.	5 Dec.	3 Jan.	8 Jan.	14¾ Nov.	8 Dec.	16¾ June	6 Nov.	11 Feb.	5 Aug.
Special tax, class 2.....	1 May	4 Mar.	2 Jan.	5 Dec.	3 Jan.	8 Dec.	14¾ Nov.	10 Nov.	16¾ June	7¾ Nov.	11 Feb.	5 Aug.
Special tax, railroad issues	1 May	3¾ Apr.	3¼ Jan.	5¼ Feb.			11 Dec.	8 Dec.	16¼ June	6 Oct.	11 Feb.	10 Jan.
6s.....1919	102 May	108 Dec.	104 Jan.	115¼ Dec.	111 Jan.	122 Dec.	117 Jan.	122 Dec.	117 Jan.	122 Aug.	122 Jan.	126 Dec.
Consol 4s.....1910	75 Sept	81¼ Apr.	81 Jan.	91¾ Dec.	88¾ Jan.	100¾ Dec.	94 Jan.	100¾ Dec.	91 Nov.	96 Jan.	91 Jan.	99 June
Small bonds.....	78 May	84 Mar.	83 Jan.	90 Dec.	87 Jan.	99 Dec.	93 Jan.	98 Dec.	90 Nov.	95 Jan.	89 Jan.	96 May
Ohio—6s.....1886	101 Jan.	103 Dec.	103 Jan.	103 June	103 Jan.	103 Dec.						
Rhode Island—6s, cp...1893-99	110 Sept	122 Feb.	110 Jan.	125 June	118 July	124 July	115 Feb.	120 Jan.	106 Feb.	115 Jan.	106 Dec.	111 Mar.
South Car.—act. Mar. 23	1 June	3¼ Mar.	1 Jan.	6¼ Oct.	5 May	7¼ Dec.	5 Sept	7¾ Jan.	3 Aug.	5 Jan.	3¼ Apr.	5 Dec.
1869, non-fund. 1888.....												
Brown consol, 6.....1893	100 July	107 Dec.	104¾ Jan.	109¾ Sept	104 Sept	110¼ Nov.	104 July	109¾ Mar.	106 Jan.	107 May	101 Sept	106 June
Tennessee—6s, old.....1890-9-8	35 June	43¾ Apr.	42 Jan.	52¾ Nov.	53 Jan.	65¾ Dec.	57 Oct.	65¾ Jan.	57 Mar.	64 Dec.	63 Aug.	68¾ Sept
6s, new bonds.....1892-98-1900	35 June	43¾ Apr.	42 Jan.	52¾ Nov.	53 Jan.	65¾ Dec.	57 Oct.	65¾ Jan.	57 Mar.	64 Dec.	63 Aug.	68¾ Sept
6s, new series.....1914	35 June	43¾ Apr.	41¾ Jan.	52¾ Nov.	53 Jan.	65¾ Dec.	57 Oct.	65¾ Jan.	57 Mar.	64 Dec.	63 Aug.	68¾ Sept
Compromise, 3-4-5-6.....1913	41 Jan.	49 Apr.	46 Jan.	61¾ Dec.	60 Jan.	76¾ Dec.	67 Jan.	76¾ Dec.	67 Jan.	76¾ Dec.	73 Jan.	78¾ Sept
New settlement, 6s.....1913					100 Aug.	109 Dec.	100 Nov.	105¾ Feb.	97 Jan.	105 May	102 Jan.	110 Dec.
New settlement, 5s.....1913					100 Jan.	102 Dec.	100 Jan.	102 Dec.	100 Jan.	102 Dec.	100 Jan.	102 Dec.
New settlement, 3s.....1913							71¾ June	80 Aug.	68 Sept	73¾ Mar.	68 Mar.	73 Dec.
Virginia—6s, old.....	33 July	40 Jan.	37 Jan.	45 Nov.	42 Jan.	47 July	47 Jan.	48 Jan.	40 Aug.	50 Oct.	48 Jan.	48 Jan.
6s, new bonds.....1866	33 July	40 Jan.	37 Jan.	45 Nov.	42 Jan.	47 July	47 Jan.	48 Jan.	40 Aug.	50 Oct.	48 Jan.	48 Jan.
6s, new bonds.....1867	33 July	40 Jan.	37 Jan.	45 Nov.	42 Jan.	47 July	47 Jan.	48 Jan.	40 Aug.	50 Oct.	48 Jan.	48 Jan.
6s, consol. bonds.....	40 July	50 Jan.	50 Jan.	65 Nov.	80 Jan.	100 Mar.	75 Dec.	95 Jan.	65 Apr.	75 Jan.	50 July	70 Feb.
6s, ex matured coupons....	30 July	45 Jan.	37 Jan.	55 Nov.	50 Jan.	60 Feb.	41 Dec.	53 Jan.	35 June	45 Jan.	30 Jan.	45 June
6s, consol. 2d series.....	4 June	6 Dec.	5 Jan.	10 Dec.	8 Jan.	15 Dec.	10 Jan.	15 Dec.	10 Jan.	15 Dec.	10 Jan.	50 Jan.
6s, deferred bonds.....	4 June	6 Dec.	4 Apr.	13¼ Oct.	9 Mar.	13¾ Nov.	7 Dec.	15 Jan.	5 Oct.	8¾ Jan.	7 Jan.	8¼ Sept
Trust receipts.....					9 Mar.	13¾ Nov.	7 Dec.	15 Jan.	5 Oct.	8¾ Jan.	7 Jan.	8¼ Sept
Dist. of Colum.—3-65s, cp..1924	106 July	114 Apr.	112¾ Feb.	116¼ July	116 Jan.	120 Oct.	115¾ Dec.	122 June	116 Feb.	122 Dec.	120 Feb.	124 June
Funding 5s, con.....1896	105 July	113 Mar.	109 Jan.	116¼ Jan.	113 Jan.	115¾ July	104 Dec.	109 Feb.	100 Mar.	109 Dec.	100 Jan.	110 June

1890.

SECURITIES.	JANUARY	FEBR'RY.	MARCH.	APRIL.	MAY.	JUNE.	JULY.	AUGUST.	SEPT'BER.	OCTOBER.	NOV'BER.	DEC'BER.
	Low. High	Low. High	Low. High	Low. High	Low. High	Low. High	Low. High	Low. High	Low. High	Low. High	Low. High	Low. High
Alabama—Cl. A, 4 to 5, 1906.	103 -106¾	107 -107¾	107 -107¾	106¼ -107¾	105¾ -107	107 -107¼	105 -105¾	103 -105	103 -104	103 -104	103 -103¾	103 -105¾
Class A, small.....	103 -107	108 -108	107 -107	106¼ -107¾	105¾ -107	107 -107¼	105 -105¾	103 -105	103 -104	103 -104	102 -103	103 -105¾
Class B, 5s, 1906	108 -109	110 -112	110 -111	110¼ -110	110 -110	110 -111	110 -110	108 -110	105 -108	108 -107	105 -107	105 -108
Class C, 4s, 1906	100¼ -100	104 -102¾	100 -103¾	100 -101	100 -102	102 -102	101 -101	100 -101			100 -100	100 -105¾
Currency funding 4s, 1920.				107¼ -107¾	107¾ -107¾	107¾ -107¾	107¾ -107¾	105¾ -105¾	105¾ -105¾	105¼ -105¼	105¼ -105¼	100 -105¾
Arkansas—6s, fd., 1899-1900	13 - 14	10 - 13¾	10 - 10	10 - 10	10 - 10	10 - 12	10 - 10	10 - 10	10 - 10	10 - 10	10 - 10	10 - 10
7s—Holford.....				130 -130	125 -130	125 -125	125 -125	125 -125	125 -125	125 -125	150 -150	150 -150
7s, L. R. & F. S. issue.....	9 - 10	9 - 9	5 - 5	4 - 5	5 - 5	5 - 5	5 - 6	6 - 6	6 - 6	6 - 7	8 - 8	4 - 4
7s, Memphis & Little Rock	9 - 10	9 - 9	5 - 5	4 - 5	5 - 5	5 - 5	5 - 6	6 - 6	6 - 6	6 - 7	8 - 8	4 - 4
7s, L. R. P. R. & N. O.....	9 - 10	9 - 9	5 - 5	4 - 5	5 - 5	5 - 5	5 - 6	6 - 6	6 - 6	6 - 7	8 - 8	4 - 4
7s, Miss. O. & R. R.....	9 - 10	9 - 9	5 - 5	4 - 5	5 - 5	5 - 5	5 - 6	6 - 6	6 - 6	6 - 7	8 - 8	4 - 4
7s, Ark. Central RR.....	9 - 9	9 - 9	5 - 5	4 - 5	5 - 5	5 - 5	5 - 6	6 - 6	6 - 6	6 - 10	8 - 8	4 - 5
Georgia—7s, gold bonds. '90.	103¾ -103¾	103¾ -103¾	103¾ -103¾	103¾ -103¾	103¾ -103¾	103¾ -103¾	103¾ -103¾	103¾ -103¾	103¾ -103¾	103¾ -103¾	100 -100	.....
Louisiana—7s, consol., 1914.	105 -105	106 -106	105 -105	105 -105	105 -105	104 -104	104 -104	99 -104	100 -105	105 -105	105 -105	105 -105
"Stamped" 4s.....	93¾ -93¾	94¼ -94¼	94 -94	94 -94	94 -94	94 -94	94 -94	94 -94	94 -94	94 -94	94 -94	92 -93
7s, small bonds	90 - 95	93 - 94	92 - 93	90 - 94½	90 - 92	90 - 91	89 - 89	83 - 87	86 - 86	90 - 90	90 - 90	89 - 89
Michigan—7s, 1890.....	103¾ -103¾	103¾ -103¾	103¾ -103¾	103¾ -103¾	103¾ -103¾	103¾ -103¾	103¾ -103¾	103¾ -103¾	103¾ -103¾	103¾ -103¾	.....	.....
Missouri—6s, 1889-1890.....	100 -100	100 -100	100 -100	100 -100	100 -100	100 -101	101 -101	100 -100	100 -100	103 -103	.....	.....
Asylum or Univ., 1892.....	101 -102	102 -102	102 -102	102 -102	102 -102	102 -102	102 -102	102 -102	102 -102	102 -102	102 -103	101 -103
Funding bonds, 1894-95.....	110 -110	110 -110	110 -110	110 -110	110 -110	110 -110	110 -110	110 -110	110 -110	110 -110	110 -107	107 -110
New York—6s, loan, 1892.....	103 -103	103 -103	103 -103	103 -103	103 -103	103 -103	103 -103	103 -103	103 -103	103 -103	103 -103	103 -103
6s, loan, 1893	105 -109	109 -110	109 -109¾	109 -109	109 -109	109 -109	109 -109	109 -109¾	109 -109	109 -109	109 -109	106 -108
No. Carolina—6s, old, '86-'98	35 - 37	35 - 35	33 - 35	35 - 35	35 - 35	35 - 35	35 - 35	35 - 35	35 - 35	30 - 35	.....	.....
6s, old, A. & O.....	35 - 37	35 - 35	33 - 35	35 - 35	35 - 35	35 - 35	35 - 35	35 - 35	35 - 35	30 - 35	.....	.....
N.Car. RR., 1883-4-5.....	180 -180	200 -200	.....	200 -200	.....	.....	.....	200 -200	.....	.....	.....	.....
N.Car.RR.,4s,coupon off	180 -180	200 -200	.....	200 -200	.....	.....	.....	200 -200	.....	.....	.....	.....
N.Car. RR., 7s, coupon off	180 -180	200 -200	.....	200 -200	.....	.....	.....	200 -200	.....	.....	.....	.....
N.Car.RR.,4s,coupon on'..	150 -150	150 -150	.....	150 -150	.....	.....	.....	150 -150	.....	.....	.....	.....
Funding act, 1866-1900	10 - 10	10 - 10	.....	10 - 10	.....	.....	.....	10 - 10	.....	10 - 10	10 - 10	10 - 10
Funding act, 1868-1898.....	10 - 10	10 - 10	.....	10 - 10	.....	.....	.....	10 - 10	.....	10 - 10	10 - 10	10 - 10
New bonds, J. & J., 1892-98	20 - 20	20 - 20	.....	20 - 20	20 - 20	.....	.....	20 - 20	.....	20 - 20	20 - 20	20 - 20
New bonds, A. & O.....	20 - 20	20 - 20	.....	20 - 20	.....	.....	.....	20 - 20	.....	20 - 20	20 - 20	20 - 20
Chatham RR.....	5 - 6	6 - 6	.....	4 - 6	4 - 5	4¼ - 5	4 - 5	5 - 6	5 - 6	2 - 2	3 - 3	4 - 5
Special tax, class 1.....	6 - 6	6 - 6	.....	6 - 6	5¾ - 6	5¾ - 6	5¾ - 6	5 - 6	5 - 6	5 - 5¼	4 - 5	4 - 4
Special tax, class 2.....	6 - 6	6 - 6	.....	6 - 6	5¾ - 6	5¾ - 6	5¾ - 6	5 - 6	5 - 6	5 - 5¼	4 - 5	4 - 4
Special tax, railroad issues	7¼ - 10	6 - 6	.....	6 - 6	5¾ - 6	5¾ - 6	5¾ - 6	5 - 6	5 - 6	5 - 5¼	4 - 5	4 - 4
Consol., 4s, 1910	96 - 98	96 - 96¾	96¼ - 96	95¾ - 97½	97½ - 99	99 - 100	99 - 99	99¼ - 97	97¼ - 98	97 - 98	97¼ - 97	.....
Small bonds.....	94 - 96	94 - 94¾	94 - 94	94 - 96	96 - 97	97 - 98	97 - 97	97 - 96	96 - 96	96 - 96	96 - 96	.....
6s, 1919.....	124 -124	124 -125	123 -124¾	123¼ -124	124 -125	124¼ -125	125¾ -127¾	125¾ -127¾	126 -127	122 -123	120 -121	118 -120
Rhode Island—6s, cp., '93-'94	104 -106¾	106 -109	106¾ -112	108 -112	112 -112	109 -112	109 -109	109 -109	108 -109	109 -109	108 -108	105 -108
South Carolina—6s, act Mar. 23, 1868, non-fund. 1888.	4¾ -5¼	5 -5¼	4¾ -5	5 -5	5 -5	4¾ -5	4¾ -4¾	4¼ -4¾	4 -4¼	3¾ -4	3¾ -4	3¾ -3¾
Brown consol., 6.....1893	104¾ -105¾	101 -104¾	101¼ -101¾	101 -101¾	101 -101¾	101¾ -102¼	102¼ -102¼	102¼ -102¼	102¼ -102¼	102¼ -102¼	102¼ -102¼	102¼ -102¼
Tennessee—6s, old, 1890-2-8	67 - 67	67 - 67	67 - 67	67 - 67	67 - 67	67 - 67	69¼ - 70	70 - 70	71 - 71	67 - 71	67 - 67	65 - 65
6s, new bds., 1892-'98-1900.	67 - 67	67 - 67	67 - 67	67 - 67	67 - 67	67 - 67	69¼ - 70	70 - 70	71 - 71	67 - 71	67 - 67	65 - 65
6s, new series, 1914.....	67 - 67	67 - 67	67 - 67	67 - 67	67 - 67	67 - 67	69¼ - 70	70 - 70	71 - 71	67 - 71	67 - 67	65 - 65
Compromise, 3-4-5-6s, 1913.	75 - 75	75 - 75	75 - 75	75 - 75	75 - 75	75 - 75	75 - 75	75 - 75	75 - 75	75 - 75	75 - 75	75 - 75
New Settlement, 6s, 1913.	105 -107	107 -108¾	109 -109	107¾ -108	108 -109¾	108 -109¾	108 -108	106 -106	105 -105	106 -106	104 -106	103¾ -104
New Settlement, 5s, 1913.	104 -104	104 -104	104 -104	104 -104	104 -104	104 -104	104 -104	104 -104		104 -104	104 -104	100 -103¾
New Settlement, 3s, 1913.	72¾ -73¼	73¼ -74	73¼ -74	73¼ -73¼	73¼ -73¼	73¼ -73¼	74¼ -75	73¼ -73¼	73¼ -73¼	72¾ -73	72¾ -73	70 -70
Virginia—6s, old.....												
6s, new bonds, 1866.....												
6s, new bonds, 1867.....												
6s, consol. bonds.....												
6s, ex-matured coupons.....												
6s, consol., 2d series.....												
6s, deferred bonds.....												
Trust receipts, 6s.....	6 - 6¼	6¼ - 7¼	7¼ - 7¼	6 - 6	6 - 6	6 - 6	6 - 6	6 - 10	8 - 8	8 - 8	8 - 8¼	6 - 7¼
10-20s, trust receipts.....									36 - 36		33 - 35	30 - 33
Dis. of Columbia—3-65s, cp.	104 -105	121¼ -122	121¼ -121¼	121¼ -121¼	121¼ -121¼	121¼ -121¼	121¼ -121¼	121¼ -121¼				115 -117
Funding 5s, 1899.....		109 -109	109 -109	109 -109	109 -109	109 -109	109 -109	109 -109				107 -107

1891 to 1896, inclusive.

[For these and succeeding years, range is based on actual sales at the New York Stock Exchange.

DESCRIPTION.	1891.		1892.		1893.		1894.		1895.		1896.	
	Lowest.	Highest.	Lowest.	Highest.	Lowest.	Highest.	Lowest.	Highest.	Lowest.	Highest.	Lowest.	Highest.
Alabama—Class A, 4 to 5.1906	100 Sept	105 Jan.	100 Sept	105 June.	95 Sept	103¾ Apr.	97¼ Feb.	104¾ Dec.	103¾ Jan.	109¾ Oct.	101¾ Nov.	109 Jan.
Class A, small.....1906	102 Aug.	105 Aur			102¾ Dec.	102¾ Dec.						
Class B, 5s.....1906	103¾ July	108¾ Mar.	104 Feb.	107¾ June	100 Nov.	106¾ Jan.	98 Jan.	104 Sept	108¾ Sept	110¾ Dec.	100 Aug	109 Jan.
Class C, 4s.....1906			94 Feb.	97 Aug.	90¾ Oct.	94½ June	93¾ Jan.	97¾ Jan.	100¾ Sept	103¾ Dec.	93¾ Oct.	100 Apr.
Currency funding 4s.....1920	95 Sept	97¾ Dec.	95¾ Jan.	97¾ June	89 Sept	93¾ Nov.	92 Aug.	98 Jan.			94 Sept	100¾ Apr.
Arkansas—6s, "Holford".....	7 May	7 May	7 Nov.	9¾ Oct.	10 Oct.	10 Oct.	8 Mar	9¾ Feb.			3¾ May	3¾ May
7s, L. R. & Ft. S. issue....	6 Sept	6 Sept	9 Aug.	20 Oct.	6 Dec.	6 Dec.						
7s, L. R. P. B. & N. O.....	4¼ Sept	4¼ Sept	5¾ Aug.	20 Oct.	8 Sept	17 Jan.	6 June	12 Mar.	8 June	9 June		
7s, Miss. O. & Red River....			10 Jan.	12 Oct.	4 Aug.	21¼ Oct.	10 Oct.	13 Oct.	7 June	11 Mar.		
7s, Memphis & L. R.....			10 Aug.	13¾ Sept								
7s, Central RR.....			6 Nov.	8¾ Oct.								
Funding 7s, "Non-Holford"	156 Oct.	156 Oct.										
Dist. of Col.—cp. 3-65.....1924	111 June	115¼ June	111¼ Feb.	114¼ Jan.								
Registered.....	111 June	113¾ Dec.										
Louisiana—Consol. 4s.....	85 July	93¼ Feb.	84¾ Apr.	98 Dec.	92 Sept	98 Jan.	96 Jan.	97¼ June				
Consol. 4s, small.....	90 Mar.	91 Jan.										
Consol. 4s, stamped.....							97 June	97 June				
New consol. 6s.....							97 June	97 June				
Missouri—Funding bonds.....			105 Nov.	105 Nov.					95¾ Mar.	100¾ Dec.	90¾ Sept	99¼ Feb.
New York City and County—												
Con. stk., City, "O" 7s.1896	121¾ Feb.	121¾ Feb.										
No. Carolina—Chatham RR....	4 Jan.	5¼ Apr.	3¾ Sept	4¾ Oct.								
West. No. Car. RR., 6s.....	4 Mar.	5¼ Aug.										
Special tax, funroad issues.	5 Jan.	8 Oct.	3 Jan.	4 Oct.								
Trust receipts.....	5¾ Apr.	6 Jan.	3 Apr.	5¼ Oct.								
Special tax, Western RR.....									3 Feb.	3¾ Sept		
Special tax, Class 1.....			4 Dec.	4 Dec.							½ Dec.	½ Dec.
Class 2.....			3¾ Aug.	4 Aug.					3¾ Apr.	3¾ Apr.	1¾ June	1¾ Apr.
Class 3.....	5 Apr.	5 Apr.									½ Dec.	½ Dec.
Consol. 4s.....1910	99 Jan.	101 May	97 Jan.	100¾ Aug.							1¾ June	1¾ June
Small.....1910	99 Jan.	101 Dec.	97 Feb.	97 Feb.	94 Nov.	100 Apr.	100 Oct.	102 May	103 Aug.	106 Nov.	102 Jan.	102¾ June
6s.....1919	123¾ Aug.	124 Apr.	122 May	125¾ Feb.	115 Sept	127 Mar.	121¾ May	126¾ Aug.	124 Jan.	127 Feb.	116 Oct.	124 Apr.
New 6s.....			108¼ Oct.	108¼ Oct.								
Funding act of 1866.....			104 Oct.	104 Oct.								
So. Carolina—Non-fund. 6s....	2¾ Nov.	3 Dec.	2¾ Jan.	4¼ Oct.	1¾ June	3¾ Jan.	1¾ Jan.	3¾ Dec.	1 Dec.	2 Mar.	1 Jan.	1¼ May
Brown consol. 6s.....	96 Oct.	98¼ Dec.	94¾ Feb.	98¼ Oct.								
20-40, 4½s.....1933							99¼ Apr.	104¾ Dec.	108 Nov.	108 Nov.		
Tennessee—												
New settlement 6s.....1913	101 May	106¼ Dec.	101¾ Aug.	107¾ Apr.	100 Sept	107 Oct.	103 Jan.	107 Jan.				
Small.....	101 May	106 June	103 Aug.	105 Aug.								
New settlement 5s.....1913	90 Nov.	100¼ May	99¾ Jan.	104¾ June	97 Sept	97 Sept	101 Apr.	104 Apr.				
Small.....	101 Nov.	101 Nov.										
New settlement 3s.....1913	67 July	71¾ Dec.	68¼ Jan.	76¾ Aug.	64 Aug.	76¾ Mar.	72¾ Jan.	84¾ Dec.	82 Jan.	91¾ July	74 Aug.	88¼ Feb.
Small.....	66 Nov.	70¼ Feb.	67¾ Jan.	76 Dec.	71 Aug.	76¾ Mar	77 Sept	78¾ Aug.	78¾ Jan.	80 Nov.	81 Feb.	81 Feb.
Compromise 3-4-5-6s.....1912	74 Aug.	74 Aug.	75 Feb.	75 Feb.	74 Jan.	74 Jan.						
Redemption 4½s.....							105 Dec.	106 July				
Virginia—6s, deferred bonds..	8 June	9¼ Jan.	7¾ Oct.	9¼ Jan.								
Stamped—6s, "Holford".....	7 May	8¾ May										
Trust receipts.....	5¾ Aug.	9 Jan.	8¾ Mar.	9¼ Feb.	4 June	4 June	5 Jan.	8¾ Apr.				
Trust receipts stamped.....	6 July	8¾ Jan.	9¼ Dec.	8¾ Jan.	4 Aug.	5 Jan.	6 Jan.	13 Dec.	6¾ Dec.	13¾ Jan.	4 July	7¼ Nov.
Funded debt, 2-3s.....					61¾ Sept	67¾ Dec.	55¾ Jan.	61¾ Dec.	68¾ Feb.	84¾ Sept	55 Aug.	63¼ Apr.
Registered.....									69¾ July	69¾ July		
10-40s.....					40 Jan.	40 Jan.						
*Riddleberger's.....									75 July	75 July		

1896 to 1901, inclusive.

[For these and succeeding years, range is based on actual sales at the New York Stock Exchange.]

DESCRIPTION.	1896.		1897.		1898.		1899.		1900.		1901.	
	Lowest.	Highest.	Lowest.	Highest.	Lowest.	Highest.	Lowest.	Highest.	Lowest.	Highest.	Lowest.	Highest.
Alabama—Class A, 4 to 5.1906	101¾ Nov.	109 Jan.	105¾ July	108¾ Sept	103¾ Mar	109 May	107 Oct.	113 June	108¾ Jan.	116¾ Mar.	108 Aug.	109¾ Apr.
Class A, small.....1906					103¾ Mar	109 Mar.						
Class B, 5s.....1906	100 Aug.	109 Jan.	104¾ July	107¾ June	103¾ Aug.	108 Sept			109¼ Oct.	109¾ Oct.		
Class C, 4s.....1906	93¾ Oct.	100¾ Apr.	98¾ Feb.	100 Apr.	93 Aug.	104 Dec.			104 Jan.	109¾ Sept	109 Feb.	109¾ Mar.
Currency funding 4s...1920	94 Sept	100¾ Apr.			93 Mar	100¾ Mar.					109 Aug.	109 Aug.
Arkansas—6s, "Holford".....	3¾ May	3¾ Sept			115 June	118 Dec.			121 Apr.	123 Apr.	125 Apr.	128 July
Dist. of Col.—cp. 3-65s.....1924					111 Jan.	114 Dec.	108¾ Jan.	110 Apr.	103¾ July	112 Apr.	106¾ Aug.	109 Apr.
Louisiana—New consol. 4s.....	93¾ Sept	99¼ Feb.	92 Sept	100¼ Nov.	93 Mar	100¾ Mar.	103¾ Jan.	106¾ Feb.				
Consol. 4s, small.....					93 Jan.	100¾ Mar.	103¾ Feb.	106¾ Feb.				
No. Carolina—Consol. 4s.....1910	102 Jan.	105¾ June	103¾ July	105¾ June	101 Nov.	108 Mar.	108 Apr.	105 Oct.	106¾ May	105 Feb.	106¾ Nov.	
6s.....1919	116 Oct.	123 Apr.	127 June	127 June	125 Feb.	128 Feb.					135 Mar.	136¾ Mar.
Special tax, Western RR.....	¾ Dec.	¾ Dec.										
Special tax, Class 1.....	1¾ June	1¾ June										
So. Carolina—20-40, 4½s.....1933									120 Mar	120 Mar.		
Non-fund. 6s.....		1¼ May										
Tennessee—												
New settlement 3s.....1913	74 Aug	88¼ Feb.	76 Apr.	92¼ Dec.	87 May	98 Dec.	94 Dec.	99 June	93¾ Sept	98¾ June	95 June	99¾ May
Small.....	81 Feb.	81 Feb.	72 Feb.	91¾ Dec.	87 May	93¾ Nov.	93¾ Nov.	95 Jan.	91 Jan.	99¾ June	94¼ Sept	98 Feb.
Virginia—Funded debt, 2-3s.	55 Aug.	62¾ Apr.	61 Jan.	70 Dec.	63 Apr.	85¾ Dec.	82¾ Jan.	87¾ Sept	85 Jan.	96¾ Dec.	93¼ June	98¾ Nov.
6s, deferred tr. rec. stamped.	4 July	7¼ Nov.	3¾ June	6¾ Jan.	4¼ Feb.	9¼ Aug.	5¾ Dec.	9 Mar.	6 Dec.	10 Mar.	7¼ July	10¾ Mar.

1902.

SECURITIES.	JANUARY	FEBR'RY.	MARCH.	APRIL.	MAY.	JUNE.	JULY.	AUGUST.	SEPT'BER.	OCTOBER.	NOV'BER.	DEC'BER.
	Low. High	Low. High	Low. High	Low. High	Low. High	Low. High	Low. High	Low. High	Low. High	Low. High	Low. High	Low. High
Alabama—Cl. A, 4 to 5, 1906	106 -107	- -	- -	107 -107	107 -107	- -	- -	- -	104¾-104¾	- -	- -	- -
Class C, 4s.....1906	- -	102¾-102¾	102¾-102¾	- -	- -	- -	- -	- -	- -	- -	- -	- -
Currency funding 4s.1932	- -	- -	111 -111	- -	- -	- -	- -	- -	- -	- -	- -	- -
Louisiana—New consol., 4s	106¼-106¼	- -	- -	- -	106 -106	- -	- -	- -	106¾-106¾	- -	- -	- -
North Carolina—												
Consol., 4s, 1910.....	104 -104½	- -	- -	- -	- -	- -	- -	- -	- -	- -	104 -104	- -
Special tax bonds.....	- -	- -	- -	- -	- -	- -	- -	- -	- -	1¾ - 1¾	2 - 2	- -
Tennessee—												
New settlement, 3s, 1913.	95¾- 95¾	95¾- 96¾	95¼- 96	95¾- 96¼	- -	- -	95¼- 96	95¾- 95¾	96 - 96¼	95¾- 95¾	- -	95¾- 95¾
Do Small..	95 - 95	- -	- -	- -	- -	- -	94 - 94	- -	95 - 95	94½- 94½	- -	- -
Virginia—Fund. debt, 2-3s.	99¾- 99¾	98¾- 99¾	97 - 97¼	- -	95¼- 95¾	95¾- 96	97¾- 97¾	96¼- 96¼	96 - 96¼	96¼- 96¼	- -	- -
6s, deferred, Brown Bros. & Co., certificates.....	7¼- 7¼	8 - 9	- -	8¼- 10¾	8½- 10	8¼- 9¾	8 - 8	9 - 9¾	9¼- 12¼	11¾- 15¾	11 - 12¾	11 - 13¾

1903.

SECURITIES.	JANUARY	FEBR'RY.	MARCH.	APRIL.	MAY.	JUNE.	JULY.	AUGUST.	SEPT'BER.	OCTOBER.	NOV'BER.	DEC'BER.
	Low. High	Low. High	Low. High	Low. High	Low. High	Low. High	Low. High	Low. High	Low. High	Low. High	Low. High	Low. High
Dist. of Col. 3 65s.. 1924	- -	- -	121 -121	- -	- -	- -	- -	- -	- -	- -	- -	- -
Louisiana—New consol., 4s	- -	- -	- -	106 -106	- -	- -	- -	- -	- -	- -	- -	- -
No. Car. Special Tax Bonds	- -	- -	- -	- -	- -	- -	- -	- -	- -	- -	1¼- 1¼	- -
New settlement, 3s, 1913.	95 - 97	96¾- 96¾	- -	95 - 95	96 - 97	- -	94 - 94¾	94¼- 94¼	94¼- 94¾	94¼- 94¼	95¾- 96	95¼- 96
Do Small..	- -	- -	- -	- -	94¼- 94¼	- -	- -	- -	- -	93¾- 93¾	- -	- -
Virginia—Fund. debt, 2-3s.	- -	- -	- -	- -	- -	- -	- -	- -	- -	- -	95 - 96	95¾- 95¾
6s, deferred, Brown Bros. & Co., certificates.....	11 - 12	11 - 11¾	- -	8¾- 8¾	8¼- 8¾	7¼- 7¾	- -	- -	- -	6¾- 6¾	- -	7 - 7

1904.

SECURITIES.	JANUARY	FEBR'RY.	MARCH.	APRIL.	MAY.	JUNE.	JULY.	AUGUST.	SEPT'BER.	OCTOBER.	NOV'BER.	DEC'BER.
	Low. High	Low. High	Low. High	Low. High	Low. High	Low. High	Low. High	Low. High	Low. High	Low. High	Low. High	Low. High
Alabama—Class A, 4 to 5.	- -	- -	- -	- -	102¾-102¾	- -	- -	- -	- -	- -	102¾-102¾	- -
Dist. of Col. 3 65s. .1924	- -	- -	- -	- -	- -	- -	- -	- -	- -	110¾-110¾	- -	- -
Louisiana—New consol., 4s	- -	- -	- -	- -	- -	105 -105	102¾-102¾	- -	- -	- -	- -	103¾-105¾
No. Car.—Consol., 1910, 4s.	102¾-102¾	102 -102	- -	- -	- -	- -	101 -101	- -	- -	102¾-102¾	- -	103¾-103¾
Tennessee—												
New settlement, 3s, 1913.	- -	- -	95¼- 96	96¾- 96¾	96¾- 96¾	97 - 97	96 - 96	96 - 96	- -	96 - 96	96¼- 96¾	96¾- 97¼
Do Small..	- -	- -	- -	- -	- -	- -	- -	95 - 95	- -	- -	- -	95¾- 95¾
Virginia—Fund. debt, 2-3s.	- -	- -	91¼- 92¾	- -	- -	- -	- -	- -	96¾- 96¾	- -	- -	97¾- 97¾
Do Registered.....	- -	- -	- -	- -	- -	- -	- -	- -	93 - 93	- -	- -	- -
6s, deferred, Brown Bros. & Co., certificates.....	7 - 8	7¼- 7¾	- -	7¾- 7¾	6¼- 6¾	6¼- 7	6¼- 7	- -	- -	6¼- 6¾	6¾- 7¾	7¼- 9
											8¼- 10¼	

RAILROAD TRAFFIC AND PRICES.

PRICES STOCKS AND BONDS, 1900—1904.

In the article on this and following pages we furnish a very full and complete review of the course of earnings of United States railroads for the calendar year 1904, with the influences and conditions bearing on the same. As a preliminary, however, we present some general statistics to show the course of operations in the past. The following two tables have been prepared from Poor's Manual. Latterly the Inter-State Commerce Commission has begun to publish very extensive statistics regarding the railroads, but the record in this case does not as yet extend back very far and the complete report is late in making its appearance.

The first of the two tables we give indicates the new construction each year and the total length of road at the end (December 31) of the year. The changes in total mileage from year to year, it will be observed, do not agree with the additions through new construction. This is due to the fact that the Manual finds it necessary to make adjustments and corrections of past mileage and to the further fact that some old mileage is abandoned from time to time. There were on January 1, 1905, roughly, 211,500 miles in the country.

The second table shows the changes in stock, debt, earnings, etc., since 1879. It is proper to say that in this case the figures are not for the end of the calendar year, but to the end of the fiscal years of the respective companies. The results include the operations of the elevated roads in New York City and Brooklyn in some of the earlier but not in any of the more recent years.

RAILROAD CONSTRUCTION YEARLY AND TOTAL MILEAGE IN OPERATION.

Years.	Miles of New Road Built.	Miles in Operation End of Yr.	Years.	Miles of New Road Built.	Miles in Operation End of Yr.	Years.	Miles of New Road Built.	Miles in Operation End of Yr.	Years.	Miles of New Road Built.	Miles in Operation End of Yr.
1830		23	1849	1,369	7,365	1868	2,979	42,229	1887	12,983	149,214
1831	72	95	1850	1,656	9,021	1869	4,615	46,844	1888	7,066	156,114
1832	134	229	1851	1,961	10,982	1870	6,070	52,922	1889	5,895	161,276
1833	151	380	1852	1,926	12,908	1871	7,379	60,293	1890	5,856	166,654
1834	253	633	1853	2,452	15,360	1872	5,878	66,171	1891	4,620	170,729
1835	465	1,098	1854	1,360	16,720	1873	4,097	70,268	1892	4,584	175,170
1836	175	1,273	1855	1,654	18,374	1874	2,117	72,385	1893	2,739	177,516
1837	224	1,497	1856	3,642	22,016	1875	1,711	74,096	1894	2,264	179,415
1838	416	1,913	1857	3,487	24,503	1876	2,712	76,808	1895	4,789	181,065
1839	389	2,302	1858	2,465	26,968	1877	2,280	79,082	1896	2,067	182,769
1840	516	2,818	1859	1,821	28,789	1878	2,629	81,747	1897	2,161	184,591
1841	717	3,535	1860	1,946	30,826	1879	4,746	86,556	1898	3,199	186,510
1842	491	4,026	1861	651	31,286	1880	6,876	93,262	1899	4,512	190,818
1843	159	4,185	1862	834	32,159	1881	9,778	103,106	1900	4,715	194,262
1844	192	4,377	1863	1,050	33,170	1882	11,599	114,677	1901	4,912	198,743
1845	256	4,633	1864	738	33,908	1883	6,818	121,422	1902	5,063	203,604
1846	297	4,930	1865	1,177	35,085	1884	3,973	125,345	1903	4,715	207,764
1847	668	5,598	1866	1,716	36,801	1885	3,131	128,320	1904	4,000	211,500
1848	398	5,996	1867	2,449	39,250	1886	8,128	136,338			

GENERAL RAILROAD STATISTICS FOR THE UNITED STATES.

Years.	Capital Stock.	Funded Debt.	Unfunded Debt.	Length of Line Operated.	Gross Traffic Earnings.	Net Traffic Earnings.‡	Interest on Bonds.‡	Dividends Paid.
	$	$	$	Miles.	$	$	$	$
1880	2,708,673,375	2,530,874,943	162,489,939	82,146	613,733,610	255,557,555	107,866,328	77,115,371
1881	3,177,375,179	2,878,423,606	222,766,267	92,971	701,780,932	272,406,787	128,587,303	93,344,190
1882	3,511,035,893	3,235,543,323	270,170,000	104,997	770,209,899	280,316,696	154,295,389	103,031,434
1883	3,708,060,583	3,500,879,914	268,925,285	110,414	823,772,924	298,387,285	173,139,064	102,052,548
1884	3,762,616,680	3,669,115,773	244,666,596	115,704	763,306,608	286,513,911	*167,286,139	93,203,835
1885	3,817,067,832	3,765,727,068	259,106,281	123,320	765,310,419	266,488,998	171,681,323	77,672,105
1886	3,999,508,508	3,882,966,330	280,673,814	125,185	822,191,949	297,311,615	182,884,990	80,094,138
1887	4,191,562,099	4,186,943,114	294,683,071	137,028	931,185,154	331,135,676	196,981,610	90,013,458
1888	4,438,411,342	4,624,035,023	306,952,589	145,387	950,622,008	297,263,977	199,062,531	78,943,041
1889	4,495,099,318	4,828,365,771	357,477,160	152,889	992,046,319	317,963,074	210,268,325	79,531,863
1890	4,590,171,561	5,053,319,990	375,381,271	157,976	1,078,835,339	341,866,899	217,922,877	83,575,705
1891	4,751,750,498	5,178,821,989	345,102,632	164,262	1,125,554,815	350,807,370	222,652,306	89,099,757
1892	4,863,119,073	5,405,043,969	285,455,287	170,627	1,169,036,840	352,817,440	229,902,992	93,362,412
1893	5,021,576,551	5,510,225,528	409,909,443	173,361	1,207,106,026	358,645,913	237,677,738	94,398,815
1894	5,027,804,717	5,605,775,764	382,927,834	176,220	1,066,943,358	317,757,399	234,702,912	83,478,669
1895	5,181,373,599	5,643,459,436	418,536,933	179,154	1,092,395,437	339,196,454	239,093,134	81,685,774
1896	5,373,187,619	5,461,856,798	344,499,969	180,891	1,125,632,025	332,766,979	243,287,730	81,528,154
1897	5,502,984,449	5,534,432,492	380,669,705	181,374	1,132,866,626	342,792,030	234,454,578	83,680,040
1898	5,581,525,858	5,635,363,594	395,192,594	184,532	1,240,558,724	383,666,474	237,153,099	94,937,526
1899	5,742,181,181	5,644,858,027	305,777,858	186,590	1,336,096,379	423,941,689	208,957,209	88,076,393
1900	5,954,534,254	5,778,592,754	321,491,378	194,262	1,501,070,978	483,347,350	214,186,502	119,288,379
1901	5,978,796,249	6,035,469,741	312,225,536	194,975	1,612,443,826	520,294,727	215,191,176	132,162,935
1902	6,078,290,596	6,465,290,839	310,345,867	197,*87	1,720,814,900	560,026,277	222,614,909	151,019,537
1903	6,272,316,517	6,723,316,517	441,128,826	205,337	1,908,857,826	603,436,707	239,426,707	164,549,147

* Basis of computation seems to have been changed somewhat beginning with this year. ‡ Net traffic earnings are given after deducting taxes and do not include income from investments; and interest on bonds does not include rental and other charges.

NOTE.—Besides the net traffic earnings of $592,508,512, there were "other receipts" of $89,485,484, making the total available revenue for 1903 $681,993,996. The deductions from this were: Interest on bonds (as above), $239,426,707; other interest, $3,680,451; rentals $38,675,121 going for interest, $26,159,268 for dividends and $21,300,000 for miscellaneous, $46,120,989; dividends on stock, $164,549,147; miscellaneous, $61,336,614; aggregate deductions, $560,113,908, leaving surplus of $121,880,088.

RAILROAD GROSS EARNINGS FOR THE CALENDAR YEAR 1904.

It will no doubt be a surprise to many persons to hear that railroad gross earnings for the calendar year 1904 were larger than for the calendar year 1903. This is not true of all the prominent companies, but it is true of the railroad system of the United States treated as a whole. The circumstance is certainly remarkable, considering how heavily railroad revenues were reduced during the earlier months of the year, and considering also that general trade (in part as the result of the Presidential canvass) was quiet and inactive until towards the close of the period and that the iron and steel industry remained in a state of depression until September, when marked revival came. There were in addition, it will be remembered, a number of special disturbing influences which operated to reduce the volume of railroad traffic for the time being, such as the Masters' and Pilots' strike on the steamships plying on the Great Lakes and the strike at the beef-packing establishments. That it should have been possible to show an increase in the gross revenues of the railroads notwithstanding all these drawbacks evidences most assuredly marked recuperative powers on the part of both railroad and industrial interests.

What invests the result with additional significance is that the level of earnings reached in 1903 had been large beyond precedent. As we showed in reviewing the results for that year, the further addition to gross revenues established in that period of twelve months was the very

largest of any calendar year on record. The increase on the 172,788 miles of road which then contributed returns reached no less than $182,099,849, and for the railroad system as a whole we estimated that the gain must have been no less than $200,000,000. Moreover, this extraordinary amount of gain was itself additional to a whole series of gains extending all the way back to 1895.

The detailed table which we present at the end of this article, and which embraces all roads in the country from which we have been able to procure or to make up figures for the calendar year (including a few companies which have not yet sent in their December statement, and whose figures, therefore, cover only the eleven months to November 30 of the two years), reveals an increase for 1904 over 1903 in the sum of $11,137,487. The results cover an aggregate of 179,668 miles of road. The totals are of really imposing magnitude, aggregating $1,773,338,878 for 1904, against $1,762,201,391 for 1903, and they serve to give an idea of the size and extent of the railroad transportation system of the United States. As we are dealing with totals of such great dimensions, the increase of $11,137,487 obviously does not represent a very large ratio of gain, it being only a fraction of one per cent (actually 0·63 per cent), but, as already pointed out, the fact of importance is that there should have been any improvement at all. Below we append a summary showing the yearly results back to 1894. This embraces the roads in each year from which we were able to secure returns, and it shows that the $11,137,487 increase for 1904 succeeded $182,099,849 increase in 1903, $92,884,827 increase in 1902, $143,017,801 increase in 1901, $100,915,767 increase in 1900, $101,316,886 increase in 1899, $77,647,719 increase in 1898 and $54,490,563 increase in 1897.

	Mileage.		Gross Earnings.		Increase or Decrease.
	Year Given.	Year Preceding.	Year Given.	Year Preceding.	
Jan. 1 to Dec. 31.	Miles.	Miles.	$	$	$
1904 (168 roads).	145,897	144,914	826,599,690	937,841,629	De 111,241,939
1905 (135 roads).	143,659	142,659	842,460,397	796,544,781	Inc. 45,915,614
1896 (126 roads).	145,916	147,710	879,673,239	877,309,835	Inc. 2,313,404
1897 (122 roads).	154,930	153,133	974,466,753	919,976,190	Inc. 54,490,563
1898 (190 roads).	157,501	156,295	1,050,596,037	972,947,319	Inc. 77,647,719
1899 (168 roads).	158,958	153,585	1,198,928,916	1,097,612,030	In. 101,316,886
1900 (171 roads).	157,401	159,123	1,316,924,951	1,110,009,184	In. 100,915,767
1901 (157 roads).	172,879	170,549	1,495,915,406	1,352,897,605	In. 143,017,801
1902 (147 roads).	170,395	167,841	1,549,725,838	1,449,841,005	Inc. 92,884,827
1903 (142 roads).	172,788	169,403	1,765,578,838	1,573,578,97?	Inc. 182,099,849
1904 (135 roads).	179,668	178,469	1,773,338,878	1,762,201,391	Inc 11,137,487

NOTE.—Neither the Mexican roads nor the coal-mining operations of the anthracite coal roads are included in any of these totals.

The figures for 1904 cover, as already stated, 179,668 miles. There are altogether somewhat over 210,000 miles of railroad in the country, and we presume that if we could get returns for the lines unrepresented in our tables the gain would be increased to 15 million dollars or over. For the twelve months of 1903 we estimated the improvement in gross receipts upon the whole railroad system as $210,000,000. Similarly on previous occasions we have estimated the improvement in 1902 over 1901 at $105,000,000; in 1901 over 1900 at $155,000,000; in 1900 over 1899 at $120,000,000; in 1899 over 1898 at $140,000,000; in 1898 over 1897 at $90,000,000 and in 1897 over 1896 at $75,000,000—making altogether an improvement for the eight years in the extraordinary sum of $910,000,000.

The increase of $15,000,000 for the twelve months of 1904 follows entirely as the result of the great change for the better which occurred during the latter half of the year. For the first six months there was a loss as compared with the corresponding six months of 1903 of 18 to 20 million dollars. In other words, in the last six months of 1904 there was a gain in the gross revenues of United States railroads in amount of about 35 million dollars. In the net earnings the results the first six months were worse even than in the gross. The bad weather experienced from January to May, inclusive, added so largely to the cost of operating that not only was it impossible to reduce expenses but there was actually an augmentation in the expense accounts concurrently with the loss in gross. In a compilation presented in the CHRONICLE of August 27 1904 covering 156,986 miles of road, it was shown that with $13,085,604 decrease in gross there had been an increase of $12,264,269 in expenses, producing a loss in net of $25,349,873. The latter part of the year all this was changed. With the special causes that had operated to swell the expense accounts removed, the savings in expenses which every one had been looking for began to be realized. Gradually, too, gross earnings increased, at first slowly but subsequently at a steadily accelerating pace. As a consequence, from August to December the returns were very favorable, both as to gross and net. Hence, large though the loss in net was during the first half of the year, it seems likely that when the results as to net for the full twelve months become available it will be found that the total of the net for 1904 did not differ greatly from that for 1903. Below we furnish a comparison of the gross for each month of the year. This shows quite clearly the great change which occurred the last five months. The December totals are as yet only partial, as the returns for that month will not all be in until early in March.

MONTHLY GROSS EARNINGS.

Period—	1904.	1903.	Inc. or Dec.	Per cent.
January (127 roads)	$121,307,070	$127,082,858	—5,776,588	—4·54
February (129 roads)	118,445,889	115,448,815	+2,997,074	2·60
March (135 roads)	134,215,211	130,394,034	+3,821,177	2·93
April (137 roads)	132,433,233	136,783,136	—4,349,903	3·18
May (128 roads)	140,965,613	134,960,346	+5,731,773	2·77
June (108 roads)	119,161,491	114,330,173	+4,831,318	0·81
July (125 roads)	132,842,611	139,712,590	—7,469,978	5·36
August (124 roads)	145,782,443	148,556,673	—4,774,230	3·21
September (124 roads)	151,475,024	147,330,536	+4,144,488	2·81
October (124 roads)	159,756,059	154,788,932	+4,974,127	3·21
November (124 roads)	*148,904,117	140,903,436	+8,304,641	9·81
December (97 roads)	*90,429,656	*85,004,547	+4,390,109	7·62

* Returns only partial as yet.

There was one favoring influence during 1904 of considerable importance, namely the World's Fair at St. Louis. This added greatly to the passenger revenues of many different roads—not merely the lines directly entering St. Louis, but those in remoter sections, and particularly the roads forming parts of through routes to that point. The Exposition remained open from May 1 to December 1. During the early months of this period the travel to and from the Fair was not very large, but in the later months it became an item of decided importance.

As against the advantage from that source, however, there was great contraction in many other items of traffic. Owing to the depression in the iron and steel industry during the first nine months of the year, the Lake Superior iron ore shipments, for instance, were considerably reduced, and reached for the season only 21,822,839 tons, against 24,289,878 tons in 1903 and 27,571,121 tons in 1902. The shipments of coke from the Connellsville region in 1904 were 12,427,468 tons, against 13,345,230 tons in 1903 and 14,138,740 tons in 1902. Another tell-tale of the conditions which prevailed in these particulars is found in the case of the shipments of bituminous coal over the Pennsylvania Railroad lines east of Pittsburgh and Erie. These were 27,046,243 tons for 1904, against 27,780,425 tons for 1903. The anthracite shipments to market from special causes were also on a reduced scale, the aggregate for all the carriers having been 57,492,522 tons in 1904, against 59,362,831 tons in 1903.

If to the losses in these items of traffic we add the further fact that in Colorado the roads suffered the greater part of 1904 because of the demoralization of business affairs occasioned by the continuation of the coal and ore strikes, the effects of which did not pass away until towards the close of the year; that other roads sustained considerable losses by the interruptions to traffic caused by the Masters' and Pilots' strike and by the late opening of navigation; that still others had their live-stock shipments cut down by the labor troubles at the meat-packing establishments, and finally that large numbers of roads both in the East and in the West had to contend with a greatly diminished grain traffic, it is natural that though the railroad system as a whole shows larger earnings for 1904 than for 1903, some of the separate roads should be obliged to report losses. But these losses are much less numerous than might have been supposed would be the case. In the following we show all changes for the separate roads, whether increases or decreases, in excess of $100,000.

PRINCIPAL CHANGES IN GROSS EARNINGS FOR 12 MONTHS.

Increases.		Increases.	
Union Pac. System....	$3,277,591	Illinois Southern.....	$123,319
Southern Railway.....	2,914,286	Mobile Jacks. & K. C.	121,426
St. L. & San Fran...) Chic. & E. Illinois§	2,681,585	Iowa Central.....	113,196
Canadian Pacific.....	2,365,709	Total (representing	
Wabash.....	2,000,906	28 roads).....	$34,909,168
Illinois Central.....	1,507,382	Decreases.	
Missouri Kan. & Tex..	1,414,332	Pennsyl. Rit. (2 r'ds)	$5,225,100
Chesapeake & Ohio....	1,354,993	Erie.....	2,482,913
Atlantic Coast Line....	1,274,883	Rock Island System...	2,296,407
Chicago & Alton.....	1,267,648	Grand Trunk syst'm) of Canada (3 r'ds))	1,435,659
Clev. Cin. Chic. & St. L.	943,325	Mich. Cent. & Can. So.	1,352,201
Yazoo & Miss. Valley.	929,791	N.Y. Central & H R....	1,336,209
Pere Marquette.....	1898,778	Pittsburgh & L. Erie .	1,244,619
St. Louis & Southwest.	857,725	Baltimore & Ohio....	1,004,150
Northern Pacific.....	836,300	Phila. & Reading Ry*	801,135
Louisville & Nashville	815,514	Chic. & Nor. Western..	691,157
Seaboard Air Line....	*774,661	Colorado & Southern.	626,053
Norfolk & Western....	723,707	Great Northern Sys.)	575,511
St. Louis Van. & T. H.	625,772	Montana Central.)	
Mo. Pacific & Ir. Mt.) Central Branch ...)	614,039	Chic. St. P. M. & Om.	575,100
Central of Georgia.....	539,112	Denver & Rio Grande.	571,767
Atch. Top. & Santa Fe	506,403	Lehigh Valley.....	543,944
Tol. St. L. & Western.	492,037	Chic. Great Western...	*501,681
Southern Pacific Sys..	423,894	Hocking Valley.....	479,474
Cin. N. Ori. & Texas P..	381,695	Buffalo Roch. & Pitts.	374,901
Nash. Chatt. & St. L..	372,540	Ft. Worth & Den. City	254,340
Boston & Maine.....	353,174	Chic. Erie & Western..	247,736
Minn. St. P. & S. Ste. M.	321,859	Duluth So. Sh. & Atl..	230,170
Long Island.....	315,777	N. Y. Sus. & Western.	216,207
Pacific Coast.....	313,314	Chic. Term'l Transfer	134,237
Kan. City Southern...	310,459	Wheeling & L. Erie....	191,612
Central New England.	285,276	Ann Arbor	191,247
Texas & Pacific.....	255,048	Detroit Southern	125,374
Mobile & Ohio.....	252,384	Minn. & St. Louis....	135,937
Ala. Gr's Southern....	214,212	Wisconsin Central....	134,867
Lake Shore & Mich. So.	199,281	St. Jos. & Grand Isl'd..	*124,991
Louisiana & Arkans..	198,152	N. Y. Ont. & Western.	105,139
N. Y. Chic. & St. L....	197,055	Virginia & S. Western	100,688
Southern Indiana.....	190,305		
Ala. N. O. & T. P. (2 r'ds)	180,325	Total (representing	
Bangor & Aroostook..	160,483	35 roads).....	*$24,279,201

*These figures cover eleven months only; December not yet reported.
† These figures cover only lines directly operated east and west of Pittsburgh and Erie. The results for the Eastern lines show a decrease of $2,481,200 and for the Western lines a decrease of $743,900.
‡ These figures cover period Jan. 1 to Dec. 21 only; fourth week of Dec. not yet reported.
a Mileage was reduced in July, 1904, from 929 to 818.

The Pennsylvania Railroad, it will be seen, heads the list for amount of decrease, its loss on the lines directly operated east of Pittsburgh and Erie aggregating $5,225,100. It is proper to say, though, that through economies in the expense accounts the latter part of the year, the greater part of this loss was made good as far as the net was concerned, the decrease in net for the twelve months being no more than $264,400. On some of the other roads the situation was much the same. The second largest decrease in gross is that of the Erie Railroad, but is for only $2,482,912. Including both the Pennsylvania and the Erie, however, there are only eight decreases for amounts in excess of a million dollars, and all but one of these are east-and-west trunk lines, or form parts of the same.

At the head of the list of increases there stands the Union Pacific with $3,277,591 gain; the Southern Railway with $2,914,286 gain comes next, then the St. Louis & San Francisco (which, however, operated 1,000 miles more road) with $2,681,585; the Canadian Pacific with $2,365,709 gain, and the Wabash with $2,000,906. Southern and Southwestern roads were favored by reason of the great prosperity which those sections have been enjoying (the decline in cotton not having counted as a very important factor until towards the very close of the year), and the trans-Continental lines west of the Mississippi River apparently had no such exceptionally severe weather to contend against in the early winter months as the roads between the Great Lakes and the seaboard.

We have referred above to the falling off in the grain traffic. This falling off is not so apparent in the receipts at the Western primary markets as it is in the receipts at the seaboard. Indeed, at the Western markets the contraction seems to have been comparatively slight. Here is a table giving the figures. If wheat, corn, oats, barley and rye be combined, it will be found that the receipts for the fifty-two weeks of 1904 were 637,640,276 bushels, against 644,525,414 bushels for 1903. The first half of the year the comparison was 266,306,216 bushels, against 277,395,577 bushels.

RECEIPTS OF GRAIN FOR 52 WEEKS.

	Flour (bbls.)	Wheat (bush.)	Corn (bush.)	Oats (bush.)	Barley (bush.)	Rye (bush.)
Chicago—						
Year '04, 52 wks.	8,810,514	24,153,429	58,937,048	70,144,893	25,16',211	2,220,749
Year '03, 53 wks.	7,692,912	26,719,010	91,856,848	87,894,113	23,209,538	2,963,767
Milwaukee—						
Year '04, 53 wks.	2,311,725	8,140,370	2,065,000	7,462,101	17,317,410	1,418,400
Year '03, 53 wks.	2,393,620	9,023,754	2,258,904	8,326,350	17,310,150	1,004,300
St. Louis—						
Year '04, 52 wks.	3,845,535	22,289,405	17,728,300	16,680,245	3,155,000	695,000
Year '03, 53 wks.	3,348,710	33,034,182	23,435,349	19,951,625	2,691,000	1,359,555
Detroit—						
Year '04, 52 wks.	.....	4,729,470	7,742,747	7,151,600	19,018	161,188
Year '03, 53 wks.	.....	11,350	5,877,450	5,653,384	57,416	158,929
Cleveland—						
Year '04, 52 wks.	836,507	857,523	5,810,343	3,742,101	174,000	12,567
Year '03, 53 wks.	892,301	2,304,230	7,568,690	6,332,449	21,951	2,440
Peoria—						
Year '04, 52 wks.	916,375	878,200	19,897,000	10,598,000	2,993,000	294,800
Year '03, 53 wks.	816,705	941,200	20,979,500	10,386,000	2,911,000	456,100
Duluth—						
Year '04, 52 wks.	2,793,600	25,610,623	29,981	11,256,423	8,438,870	1,103,827
Year '03, 53 wks.	4,646,400	39,050,211	974	5,195,010	6,303,225	1,049,098
Minneapolis—						
Year '04, 52 wks.	.....	*5,627,741	4,17',868	25,537,870	11,242,960	1,911,463
Year '03, 53 wks.	.....	83 788,826	3,387,287	23,100,772	11,324,050	1,637,247
Kansas City—						
Year '04, 52 wks.	.....	89,187,970	14,991,700	4,008,000	.....	.....
Year '03, 53 wks.	.....	34,322,340	13,987,650	5,673,200	.....	.....
Total of all—						
Year '04, 52 wks.	19,115,186	215,409,960	179,699,935	167,339,955	82,460,766	7,837,960
Year '03, 52 wks.	19,323,628	219,184,753	178,189,419	173,631,093	83,919,213	8,630,927

At the seaboard the shrinkage reached large proportions, the receipts for 1904 aggregating only 157,912,779 bushels, against 265,205,230 bushels for 1903; 225,851,222 bushels for 1902 and 346,070,567 bushels for 1901. Of the 107 million bushels loss from 1903, 63 million bushels occurred in the first six months. The high prices at which grain was held in this country checked the export movement and consequently reduced shipments to the seaboard. Besides the falling off in the grain receipts, there was also a large decrease in the receipts of flour, as will appear by the following.

GRAIN AND FLOUR RECEIPTS AT SEABOARD.

	1904.	1903.	1902.	1901.
Flour.....bbls.	16,928,200	21,992,591	22,092,931	23,042,097
Wheat.....bush.	41,956,486	103,500,129	135,484,491	159,012,181
Corn..... "	58,447,508	99,712,989	28,938,836	105,926,013
Oats..... "	47,639,959	53,090,153	52,002,571	72,037,492
Barley..... "	9,686,654	4,890,810	4,726,448	5,392,427
Rye..... "	1,182,172	4,011,149	5,728,877	3,702,455
Total grain....	157,912,779	265,205,230	225,851,222	346,070,567

As for the provisions movement at the West, this also underwent diminution in some of its items. The receipts of cattle for the twelve months at Kansas City, Chicago, Omaha, St. Louis and St. Joseph were only 8,294,585 head in 1904, against 8,677,241 head in 1903. On the other hand, the receipts of hogs were 15,370,045 head, against 14,794,973 head, and of sheep 8,742,751 head, against 8,725,531 head.

The cotton movement in the South was heavier than in 1903, but not as much so as might have been supposed considering the magnitude of the new crop. The great decline in the price of the staple induced planters towards the close of the year to withhold the crop from market. The shipments overland for the twelve months were 1,246,763 bales, against 1,234,718 bales in 1903, but as against 1,574,026 bales in 1902, 1,589,104 bales in 1901, 1,737,903 bales in 1900 and 2,060,671 bales in 1899. This shows that, at least as far as the overland shipments are concerned, the 1904 figures were the smallest of all recent years except 1903. In the case of the port receipts, however, comparison is much more favorable to the latest year. In brief, the 1904 receipts were 7,762,621 bales, against 7,569,343 bales in 1903, 7,383,966 bales in 1902 and 7,311,240 bales in 1901. The increase is entirely the result of the larger movement the latter part of the year. For the six months to June 30 the receipts had been 569,269 bales less than for the corresponding six months of 1903.

RECEIPTS OF COTTON AT SOUTHERN PORTS FROM JANUARY 1 TO DECEMBER 31, IN 1904, 1903, 1902, 1901, 1900 AND 1899.

Ports.	Full Year. 1904.	1903.	1902.	1901.	1900.	1899.
Galveston.....bales	2,346,966	2,370,722	2,105,756	2,216,551	1,699,597	1,793,182
Sabine Pass &c.....	155,730	135,350	135,150	70,256	75,200	62,251
New Orleans.....	2,266,315	2,135,437	2,252,338	2,273,368	3,552,347	3,622,928
Mobile.....	246,496	233,173	181,964	127,105	173,889	199,263
Pensacola, &c.....	143,284	159,617	175,642	223,924	162,915	183,197
Savannah.....	1,485,303	1,372,893	1,291,776	1,347,477	1,113,914	994,766
Brunswick, &c.....	150,546	120,449	128,285	171,186	122,008	127,625
Charleston.....	158,616	171,810	249,519	264,331	279,139	250,486
Port Royal, &c.....	980	1,073	422	2,533	606	8,079
Wilmington.....	299,276	351,247	330,455	265,199	238,224	224,727
Washington, &c.....	128	419	334	320	630	860
Norfolk.....	585,024	592,684	458,209	464,972	457,290	463,383
Newport News, &c.....	20,823	20,640	40,216	17,995	51,984	25,889
Total.....	7,762,621	7,569,343	7,383,966	7,511,240	6,788,864	6,958,836

GROSS EARNINGS FROM JANUARY 1 TO DECEMBER 31.

Name of Road.	1904.	1903.	Increase.	Decrease.
	$	$	$	$
Ala. Gt. Southern...	3,215,804	2,971,087	244,717	.....
Al. N. O. & Tex. P.—				
New Orl. & No. E.	2,396,981	2,434,015	.....	28,037
Alabama & Vicks.	1,358,439	1,325,995	132,440	.....
Vicksb. Shrev. & P.	1,453,251	1,367,431	85,820	.....
Ann Arbor.....	1,935,450	2,126,697	.....	191,247
Atch. Top. & S. Fe.	66,976,014	66,467,612	506,402	.....
Atlantic Coast Line	21,272,686	20,097,803	1,274,883	.....
Balt. & An. Sh. Line.	*161,296	135,300	26,032	.....
Baltim're & Ohio Co	65,200,262	66,204,763	.....	1,004,501
Bangor & Aroost'k.	1,951,327	1,921,141	160,346	.....
Bellefonte Central	27,276	43,072	.....	16,796
Boston & Maine....	35,353,091	35,029,978	323,116	.....
Boston Rev. B. & L.	614,468	665,744	48,726	.....
Bridgton & Saco Riv	*44,926	44,46	474	.....
Buff. Roch & Pitts.	7,696,052	7,769,460	.....	73,408
Buffalo & Susqueh.	1,019,271	1,019,866	5	.....
Cal. & Northwest'n.	1,417,757	1,406,54	11,028	.....
Canadian Pacific...	46,748,707	46,345,703	2,365,703	.....
Cent. of Georgia....	9,957,593	9,418,881	539,112	.....
Cent. New England.	1,014,933	749,857	265,276	.....
Cent. of New Jersey	22,126,582	22,113,282	13,300	.....
Chatt. Southern....	122,46	118,00	4,454	.....
Ches. & Ohio.....	20,100,363	18,771,370	1,334,992	.....
Chicago & Alton....	17,126,900	16,961,932	1,267,648	.....
Chic. Gt. Western....	47,733,138	48,234,800	.....	d501,661
Chic. Ind. & Louisv.	4,364,252	4,364,252	39,260	.....
Chic. M. & St. Paul.	48,748,057	48,688,427	59,630	.....
Chic. & North West.	53,705,091	54,396,248	.....	691,157
Chic. St. P. M. & Om	11,480,165	12,055,700	.....	575,535
Chic. Term. Transf.	1,517,727	1,711,954	.....	194,227
Cin. N. Orl. & Tex P.	6,058,552	6,676,992	281,595	.....
Cl. Cin. Chic. & St. L.	22,141,106	21,797,163	343,32	.....
Peoria & Eastern.	3,051,198	3,073,372	.....	22,174
Colo. & Southern....	6,750,183	6,280,283	.....	626,063
Columb. Newb. & L.	225,096	213,613	11,483	.....
Copper Range.....	*502,08	*457,745	44,310	.....
Cornwall.....	58,3	88,677	.....	25,792
Cornwall & Lebanon	*210,931	*243,062	.....	32,131
Cumberland & Penn	16,41,071	17,013,236	.....	57,17
Denver & Rio Gr...	979,108	1,018,350	.....	39,242
Detroit & Mackinac	1,435,88	1,621,262	.....	185,374
Det. S. S. & Atlan.	2,495,57	2,722,745	.....	227,16
Erie.....	45,106,926	47,589,337	.....	2,482,912
Fairchild & No. E.	38,432	35,585	2,847	.....
Farmv. & Powhat.	*85,855	*71,055	14,800	.....
Ft. W. & Denv. City	2,357,890	2,612,220	.....	254,240
Georgia.....	2,462,500	2,374,785	87,635	.....
Ga. South. & Fla...	1,713,195	1,723,343	.....	10,148
Gr. Trunk of Can. }				
Gr. Trunk West.	34,086,338	35,524,998	.....	1,438,659
Det. Gr. H. & Mil. }				
Great North'n Syst.	38,911,747	39,743,405	.....	831,662
Montana Central	2,423,902	2,166,751	256,151	.....
Gulf & Ship Island.	1,329,710	1,307,433	22,277	.....
Hocking Valley.....	5,803,354	6,223,778	.....	279,424
Huntington & P'T.	676,531	934,522	.....	258,001
Illinois Central.....	48,669,355	47,161,473	1,507,882	.....
Illinois Southern....	296,101	174,782	123,319	.....
Ind. Ill. & Iowa.....	1,700,724	1,642,901	57,823	.....
Internat'l & Gt. No.	5,852,852	5,848,516	4,336	.....
Iowa Central.....	2,494,858	2,371,668	113,196	.....
Kanawha & Mich...	1,679,541	1,645,925	33,616	.....
Kansas City South..	6,539,504	6,229,045	310,459	.....
Lake Erie & West'n	4,979,992	5,212,733	.....	232,736
L. Shore & Mich. So.	34,967,962	34,768,031	199,231	.....
Lehigh Valley RR..	30,499,687	30,993,035	.....	503,348
Lexington & East.	495,566	493,647	1,918	.....
Long Island.....	7,063,802	6,788,025	315,777	.....
Louis. & Arkansas..	800,586	603,434	195,152	.....
Louisv. & Nashv....	37,239,997	36,814,414	510,51	.....
Macon & Birmingh.	151,186	141,964	.....	10,764
Manistee & G. Rap.	*30,000	*60,000	.....	28,348
Manistee & No. East.	*281,57	*241,513	40,06	.....
Manistique.....	83,412	70,007	13,405	.....
Maryland & Penn	2,145,744	2,150,284	944	.....
Mich. Cen. & Can. So.	21,200,000	22,552,201	.....	1,352,201
Milwaukee & Northw.	75,685	49,528	26,157	.....
Mineral Range.....	642,77	645,577	77,64	.....
Minn. & St. Louis..	2,832,985	2,971,595	.....	138,927
Minn. St. P. & S. M.	7,992,37	7,721,191	271,180	.....
Mo. Kan. & Texas..	19,343,575	17,579,327	1,464,38	.....
Mo. Pac. & Ir. Mt....	43,971,495	41,524,416	547,03	.....
Central Branch...	1,548,626	1,571,000	37,000	.....
Mobile & Jackson & K.C	472,516	352,084	121,432	.....
Mobile & Ohio.....	5,093,319	4,799,519	293,384	.....
Nash. Chatt. & St. L.	10,778,507	10,005,967	372,54	.....
Nev.-Cal. Oregon..	205,187	197,228	7,964	.....
Nevada Central....	*23,400	*25,511	.....	12,03
New Lon. Northern	1,087,226	1,041,022	.....	2,796
N. Y. Cen. & Hud. R.	78,573,305	79,909,414	.....	1,336,209
N. Y. Chic. & St. L....	8,645,972	8,442,232	197,03	.....
N. Y. Ont. & West'n	6,845,517	6,950,456	.....	105,139
N. Y. Pa. & Ohio....	13,740,737	13,957,000	.....	216,207
orfolk & Western.	23,229,000	22,505,33	723,760	.....
Northern Central...	10,383,448	10,310,348	.....	21,900
Northern Pacific...	48,800,486	47,973,0	836,386	.....
Ohio Riv. & West'n	*192,532	*188,408	4,124	.....
Pacific Coast Co...	6,092,987	5,781,673	312,314	.....
Penn. RR.—Lines di rectly operated—				
East of Erie.....	118,145,194	122,626,394	.....	4,481,200
West P. & Erie..	64,819,856	65,563,778	.....	743,9
Pere Marquette...	d12,129,074	11,221,206	898,77	.....
Phila. Bal. & Wash.	13,693,345	13,643,01	.....	44,300
Phila. & Read. RR.	35,446,677	36,247,812	.....	801,135
Phila. & Lake Erie.	10,035,1	11,281,1	.....	1,244,619
Richm. Fred. & Pot.	*1,422,072	1,323,371	98,701	.....
Rio Grande Junct'n	*462,388	*499,459	.....	37,040
Rio Grande South	460,004	490,194	.....	25,40
Rock Island Co.....	43,441,639	45,738,04	.....	2,296,407
Rutland RR.....	2,434,196	2,460,270	.....	26,06
St. L. & San Fran. }	*1,181,184	1,305,47	.....	*124,291
St. L. & San Fran. }				
Ironton & E. Ill. }	37,342,597	34,661,112	2,681,53	.....
St. Louis Southwest.	8,337,653	7,479,928	857,725	.....
St. L. Vand. & T. H.	3,114,894	2,489,121	625,773	.....
Seaboard Air Line..	*12,333,000	*11,559,000	774,000	.....
Southern Indiana..	1,356,837	1,166,582	190,308	.....
South'n Pacific Sys.	92,641,800	92,218,106	423,694	.....
Southern Railway..	47,023,224	44,113,302	2,914,336	.....
Terre Haute & Ind.	2,132,792	2,058,051	74,741	.....
Texas Central.....	662,136	634,258	27,878	.....
Texas Central.....	730,248	696,828	33,415	.....
Texas & Pacific....	12,349,790	12,094,744	255,046	.....
Texas & No. Y. & W.	154,400	153,400	2,000	.....
Toledo & Ohio Cent.	3,783,608	3,335,459	.....	48,851
Toledo Peo. & West.	1,341,854	1,279,687	62,167	.....
Tor. Ham. & B. West..	4,854,456	5,164,429	492,027	.....
Toronto Ham. & B..	664,309	588,325	75,984	.....
Union Pacific System.	56,821,219	53,345,381	3,475,838	.....
Virginia & Southw.	561,589	662,277	.....	100,688
Wabash.....	24,562,877	22,561,966	2,000,910	.....
W. Jersey & Sea Shore	4,307,284	4,261,184	47,100	.....
Wheel'g & L. Erie..	4,289,433	4,481,046	.....	191,613
Wheel. & L. Erie, Sub	*163,000	*169,000	.....	6,836
Wisconsin Central..	6,548,343	6,683,209	.....	134,867
Wrightsv. & Tennille	188,326	170,692	15,278	.....
Yazoo & Miss. Val..	8,465,947	7,741,191	724,756	.....
Total (135 roads)	1,773,338,878	1,762,201,391	36,237,238	25,139,753
Increase (63 p. o.).	.....	.....	11,137,487	.....
Miles of road.....	179,66	176,492	3,176	.....

*These figures are for 11 months only; figures for December not having been reported. ‡ Includes proprietary roads in both years. § Included an estimate for June, figures for that month not having been reported. ¶ These figures are for ten months only; figures for November and December not yet reported.

a The fourth week of December not yet reported; taken same as previous year.

b December not yet reported; taken same as previous year.

d Mileage was reduced on July 1, 1904, from 923 to 818.

e Earnings of the last five months of both years cover only the rail lines.

To complete our analysis, we annex the following six-year comparison of earnings of the leading roads or systems, arranged in groups. This will enable the reader to form a better idea of the effects in the several parts of the country of the different influences and conditions which marked the course of the year.

EARNINGS OF SOUTHWESTERN GROUP.

Name of Road.	1904.	1903.	1902.	1901.	1900.	1899.
	$	$	$	$	$	$
Atch. T. & S. F.	66,976,014	66,467,612	59,983,880	56,404,462	49,977,814	43,230,949
Col. & South.	5,683,(8)	6,359,137	5,920,459	5,145,73	4,510,202	4,021,483
Den. & R. Gr. }	16,440,471	17,012,338	17,168,500	16,848,622	11,098,166	9,714,739
Ft. Gr. Co. }					4,790,91	3,787,594
Int. & Gt. No.	5,852,852	5,887,106	5,848,921	5,148,098	4,487,111	4,177,762
Mo. K. & Tex	19,343,575	17,579,327	16,792,896	16,383,906	13,405,338	12,201,207
Mo. P. & Ir. M.	43,709,481	43,096,416	37,495,6	35,661,91	32,292,975	29,345,874
St. L. & S. F. }	37,342,697	34,651,111	29,654,671	26,819,136	21,245,144	19,953,597
Ch. & R. Ill. }						
St. L. Southw	8,337,653	7,479,928	7,291,916	7,266,007	6,655,359	5,945,654
South'n Pac.	92,641,800	92,218,106	86,179,789	82,184,(3)	71,579,227	64,357,239
Texas & Pac	12,349,790	12,094,744	11,236,661	11,769,94	9,751,121	8,800,185
Union Pac.	56,821,219	53,343,6 8	48,619,915	45,634,290	41,355,858	37,142,490
Total.....	366,146,577	356,893,515	325,199,250	313,2-5,727	272,186,52	249,686,787

EARNINGS OF TRUNK LINES.

Year.	1904.	1903.	1902.	1901.	1900.	1899.
	$	$	$	$	$	$
Balt. & O...	68300,262	66,804,783	63,071,409	58,138,889	46918,210 / 3,922,268	38,852,712 / 3,459,951
P. & West.						
O.C.C.&St.L.	22,141,186	21,197,783	18,970,576	18,608,646	17,402,623	15,612,578
Pen.&East.	5,051,198	5,073,272	4,614,702	3,506,126	3,404,542	3,062,073
Erie.....	45,106,925	47,589,827	41,689,327	41,080,920	37,273,155	36,800,409
Gr. Trunk..	24,086,384	25,524,998	21,045,497	20,964,092	17,546,566	16,493,954
L.Sh.&M.S.	34,967,259	34,768,091	30,449,982	29,273,678	28,466,314	26,612,946
M.C.& C.So.	21,900,000	22,353,301	19,246,937	18,402,774	16,780,121	16,504,056
N.Y.C.&H†	78,373,705	79,909,414	71,944,960	69,788,475	60,584,992	59,162,647
Penn., east						
of P. & B.	a11814519	a12262394	a11668330	a10189795	85,575,919	79,982,718
Wabash....	24,663,872	23,561,905	19,961,455	18,388,971	16,-95,709	15,843,958
Total	447,024,463	456,009,809	406,431,544	388,607,908	340,182,996	309,541,616

† Boston & Albany included in 1904, 1903, 1902, 1901 and 1900; the Beech Creek RR. and the Wallkill Valley RR. and the Fall Brook system for all the years.

a Buffalo & Allegheny Valley Division included in 1904, 1903, 1902 and 1901.

EARNINGS OF SOUTHERN GROUP.

Year.	1904.	1903.	1902.	1901.	1900.	1899.
	$	$	$	$	$	$
Alabama Gt. So..	3,215,904	2,977,287	2,576,458	2,384,902	2,068,145	1,868,655
Cent. of Georgia..	9,967,902	9,418,581	8,963,876	7,823,294	6,978,276	6,781,045
Chesap. & Ohio....	20,156,383	18,771,370	15,524,625	15,894,222	14,490,746	13,619,425
Chi.R.I.& Pac.F.	7,001,144	6,676,007	6,211,727	5,433,236	4,966,330	4,785,762
Louisv. & Nash..	37,629,986	36,814,414	31,090,015	29,336,217	27,471,775	26,011,106
Mobile & Ohio....	8,098,329	7,783,826	6,972,170	6,173,406	6,014,561	5,858,253
Nash. Chat.& St.L.	10,339,307	10,008,997	9,288,021	7,880,418	7,260,463	6,474,864
Norfolk & West..	32,339,000	32,505,239	18,918,712	15,634,516	15,581,310	13,823,027
Southern Ry...	47,023,294	44,113,985	40,127,461	36,708,527	31826994	29,475,342
St. Louis Div.						1,313,013
Vasc de Mins. Val.	8,468,947	7,589,156	6,926,909	6,382,209	5,500,168	4,139,712
Total.....	185111,823	166,859,866	141170,976	1337-,437-	124,386,638	112,949,645

EARNINGS OF ANTHRACITE COAL GROUP.

Year.	1904.	1903.	1902.	1901.	1900.	1899.
	$	$	$	$	$	$
Cent. N.J.*	22,196,833	22,118,626	15,900,249	16,788,498	15,733,348	14,810,068
L.Val. RR.‡	30,629,687	30,453,688	22,427,888	27,152,884	23,168,329	22,859,151
N.Y.O.& W.	6,545,317	6,650,466	4,957,168	5,264,096	4,885,151	4,579,048
N.Y.S.& W.	2,740,263	2,957,000	2,124,880	2,796,485	2,236,105	2,507,261
P.& Read.†	35,446,677	36,947,519	27,913,967	28,473,976	27,137,809	24,749,577
Total.....	97,858,806	99,907,829	73,581,804	88,071,289	73,201,745	69,705,104

*Includes income from investments for all the years, and also the operations of N. Y. & Long Branch RR. for all the years.

†The totals for the years 1899 and 1900 are for the twelve months to November 30, and do not include earnings of the water lines or income from investments; for the year 1901 results are for the calendar year ending December 31, and are inclusive of results of the water lines during the first six months and inclusive also of income from investments for the whole twelve months. In 1902, 1903 and 1904 figures are for calendar year and besides only operations of the railroad.

‡ These are the earnings of the railroad company only; the results of coal-mining operations are not included in any of the years.

Basis for 1900 changed, making figures for 1900, in the case of Cent. RR. of N. J. $15,099,348, instead of $15,197,061 as first reported, and in the case of Lehigh Valley RR., $20,427,538, instead of $20,524,754.

EARNINGS OF MIDDLE AND MIDDLE WESTERN GROUP.

Year.	1904.	1903.	1902.	1901.	1900.	1899.
	$	$	$	$	$	$
Ann Arbor.....	1,935,420	2,126,697	1,903,736	1,882,857	1,781,601	1,652,965
Bal. Rock. & Pitts.	7,995,033	7,776,496	5,878,291	5,345,734	5,059,500	4,774,252
Chic.Ind.& Louisv.	5,344,230	5,334,440	4,764,076	4,404,630	4,139,989	3,988,062
Hocking Valley..	5,808,854	6,282,775	5,504,326	4,917,599	4,709,745	3,561,597
Illinois Central....	45,569,856	47,161,473	42,242,985	39,678,789	34,697,703	30,096,286
Lake Erie & West.	4,910,662	4,915,784	4,704,360	4,438,204	4,284,705	3,923,258
Pere Marquette....	a12190674	a13,231,906	10,580,413	9,901,178	8,396,111	7,863,784
St. L. Van. & T. H.	3,114,894	2,940,291	2,953,319	2,965,541	1,996,982	1,554,179
Tol. & Ohio Cent..	3,752,006	3,534,262	3,077,151	2,753,744	2,516,946	2,044,628
Tol. Peo. & West..	1,341,843	1,379,664	1,164,175	1,158,504	1,119,525	1,023,379
Tol. St. L. & West.	3,656,456	3,164,482	2,853,866	2,730,498	2,680,096	1,971,490
Wheel. & L. Erie..	4,280,452	4,481,040	3,850,042	3,196,464	2,961,564	2,457,235
Total.....	10374874	10836168	89,507,452	89,117,806	74,025,938	63,913,265

† Fourth week of December, 1904, not yet reported; taken same as last year.

EARNINGS OF NORTHWESTERN AND NORTH PACIFIC GROUP.

Year.	1904.	1903.	1902.	1901.	1900.	1899.
	$	$	$	$	$	$
Canadian Pacific.	48,714,666	46,348,980	40,120,406	36,467,700	30,457,889	26,320,097
Chic. Gt. West.....	6,732,135	6,284,500	7,477,356	7,438,771	6,888,019	6,393,548
Chic. Mil. & St. P..	48,748,097	43,868,237	46,404,880	44,903,007	41,651,598	40,366,625
Chic. & North W.	268,705,091	1142894[illegible]	42870[illegible]	46,918,0[illegible]	43,061,068	41,200,781
Chi. St. P.M. & O..	11,480,166	13,005,268	11,907,625	11,196,401	10,341,998	10,468,254
Duluth S.S. & Atl.	2,493,576	2,732,746	2,741,049	2,545,067	2,557,973	2,427,436
Great North. Sys.	41,384,649	41,910,180	40,905,639	32,885,369	32,920,474	27,258,099
Iowa Central.....	3,484,258	3,271,658	3,218,200	3,266,779	2,825,859	2,594,284
Minn.& St. Louis.	3,832,958	3,971,995	3,676,941	3,479,744	2,971,168	2,906,581
M. St. P.& S. S. M.	7,508,876	7,976,511	6,625,377	5,000,449	4,708,047	4,569,065
North. Pacific....	45,809,486	47,973,125	45,201,576	38,734,461	28,227,561	29203[illegible]
St. Paul & Dul....						1,218,499
St. Jos. & Gr. Isl..	91,189,415	1,413,706	1,268,903	1,186,956	1,258,092	1,269,580
Wisconsin Cent'l.	6,548,845	6,682,209	6,407,486	5,631,053	5,344,451	5,286,908
Total.....	283,777,782	3[illegible]9721	3[illegible]866	2[illegible]8[illegible]	19[illegible]	2563[illegible]

a Mileage reduced in July, 1904, from 929 to 818.

‡ Included proprietary lines in all the years.

§ December, 1904, not yet reported; taken same as last year.

¶ Includes trans-Missouri lines for the whole year only in 1904 and from Feb. 16 to Dec. 31 in 1903 and 1902, but in no portion of preceding years.

COURSE OF PRICES OF BONDS ON NEW YORK STOCK EXCHANGE, 1900 TO 1904.

1900.

BONDS.	JANUARY	FEBR'RY.	MARCH.	APRIL.	MAY	JUNE.	JULY.	AUGUST.	SEPT'BER	OCTOBER.	NOV'BER	DEC'BER.
	Low. High	Low. High	Low. High	Low. High	Low. High	Low. High	Low. High	Low. High	Low. High	Low. High	Low. High	Low. High
Ala. Mid.—See S. F.& W.												
Ann Arbor—1st, $5.g.4	90 - 94	91 - 93½	92¾ 94½	92¼ 93½	91¾ 93	91¾ 92	91 - 93¼	91 - 93	91 - 92	90 - 92	93 - 94¾	94½ 97
Atch. Top. & S. Fe,—												
General, gold, 1995..4	98¾ 103¾	100¾ 101¼	100⅝ 103	100¾ 101	99⅝ 101¼	100¾ 101⅜	100¾ 101¼	100¾ 101¼	100¾ 101¼	98¾ 101	100¾ 102⅝	101⅜ 103
Registered.....	- -	99 - 99	- -	- -	100¾ 100¾	- -	- -	- -	- -	98¾ 98¾	- -	- -
Adjustm't, g., 1995.4	78¾ 81¾	81¼ 83¼	82 - 85	83¾ - 85	83 - 84½	82 - 84¾	83¾ - 84	83¾ - 85¼	83¼ - 85¼	85¼ - 88	83¾ - 90	88 - 90
Stamped, guar.....	4 - -	- - -	- - -	- - -	- - -	- - -	- - -	- - -	- - -	- - -	84½ 84¾	- - -
Atl. Knox. & No.—1st.5	- - -	- - -	105¼ 106¾	106 -106	- - -	- - -	- - -	- - -	- - -	- - -	- - -	106 -105
Baltimore & Ohio—												
Pr. lien, g., 1925...3½	93¾ 95¾	94¼ 95¾	94¾ 97	96¾ 97¾	95 - 96¼	95¼ 96¼	94 - 94¾	94 - 94¾	93¾ 95	93¾ 96	95¼ 96¾	96¾ 98¼
Gold, 1948.....	97¾ 100¼	100¼ 101	100¾ 102¾	100¼ 101	99¼ 100¾	99¼ 100¾	99¼ 100¾	100 -101	99¾ 100¾	99¼ 101	100¾ 101¾	
Registered.....	4 - -	97 - 99¾	- - -	- - -	100 -100¾	100¾ 100¾	- - -	- - -	- - 101	99¾ 99¾	99¼ 100¾	100¾ 100¾
S. W. Div., 1st, g., 3½	87 - 90¾	88¾ - 91	89¼ - 91	89¼ - 91¾	88¾ - 90¾	89 - 90¾	89¼ - 90¾	89¼ - 91¾	89¼ - 91¾	87¾ - 90¾	89¼ - 92	91¾ - 93
Pitts. Jc.& M. Div.3½	- - -	88 - 89¾	- - -	89 - 89	89 - 89	86 - 86	86¾ - 87¾	86¼ - 86¾	85 - 86¾	85 - 87¾	87 - 87¾	87¾ - 90
Mon. River, 1st gu..5	- - -	- - -	- - -	- - -	- - 111	-112 - -	- - -	- - -	- - -	- - -	- - -	- - -
Buff. Roch. & Pittsb.—												
General.....5	109 -110¼	111 -111¾	109¼ -111	113¾ 113¾	113¾ 113¾	113¾ 114¼	113¾ 113¾	113¾ 113¾	110¾ 110¾	111 -111¾	111¾ 114	115¼
R. & P., 1st, 1921..6	- - -	- - -	- - -	131 -131	- - -	- - -	129 -129	- - -	- - -	- - -	130 -130	130¼ 130¼
Consol., 1st.....6	- - -	124¾ 124¾	- - -	- - -	- - -	124 -124	- - -	125¼ 125¼	126 -126	128 -128	128 -128	127¼ 127¼
Buvl. Ced. Rap. & No.—												
1st.....5	106¾ 107¾	107¾ 108	108 -109	108¾ 108¾	108¾ 109	106 -106¾	106 -107	106¾ 107¾	106¾ 107	107¾ 108¾	108¾ 108¾	106¾ 106¾
Consol. 1st & col. tr.5	115 -115	116 -116¾	117¼ 117¼	117 -117	116 -117¼	116 -116	116 -117	117 -118¾	- - -	116 -118	- - -	- - -
Registered.....5	- - -	- - -	- - -	- - -	115 -115	- - -	- - -	116¾ 117¼	117¼ 117¼	- - -	117 -118	- - -
C.R.I. & P. N.W.—1st.5	- - -	- - -	- - -	- - -	- - -	- - -	- - -	- - -	- - -	- - -	113¾ 113¾	113¾ 113¾
Can. South'n—1st, gu.5	105¾ 107¾	106¾ 107	106¾ 108	107 -108¼	107¾ 108	107¾ 108	107¼ 108	105 -106¾	106¾ 107	107¾ 108¾	107¾ 109	108¾ 109¼
2d mortgage.....5	107¾ 109¾	109 -109¾	106¾ 107	107 -107¾	106¾ 107¾	106 -107	106¾ 108¾	108¾ 108¾	106¾ 106¾	106¾ 107	107 -108¾	108¾ 109¾
Registered.....5	- - -	- - -	- - -	104 -104	- - -	- - -	- - -	- - -	- - -	- - -	- - -	- - -
C. B. U. Pac.—1st, g....5	87 - 89¾	- - -	88 - 90	90 - 90¾	90 - 92	88 - 88	90 - 90	- - -	- - -	- - -	92 - 92	91 - 91
Cent. RR. & B., Ga..5	91 - 91	- - -	- - -	- - -	- - -	- - -	92¾ 92¾	93¾ 93¾	- - -	93¾ 93¾	93 - 95¼	94 - 96¾
Central of Georgia—												
1st.....5	119 -120	- - -	- - -	118¾ 119¼	118¾ 119¼	119 -119¼	- - -	117 -117	117 -117	- - -	120 -120	- - -
Consol., 1945, gold..5	89 - 91	89¾ - 90¾	89¾ - 94	94 - 96	89¾ - 93¾	89¾ - 92¼	90¾ - 92	91¾ - 93	91 - 94¾	93¾ - 96¼	92 - 97	96¾ -100
Registered.....5	- - -	- - -	- - -	- - -	- - -	- - -	- - -	- - -	- - -	96 - 96	- - -	- - -
1st pref. income.....5	35 - 35	33¾ - 34	34 - 38¾	39¼ - 44¼	41 - 43¾	40 - 43	43 - 45	42¾ - 45¾	43¼ - 44¾	38 - 45	45 - 53	51¾ - 62
2d pref. income.....5	9¼ - 10¼	- - -	9¼ - 11	11¼ - 14¼	12 - 14¼	11 - 12¾	11 - 14	11 - 13	10 - 11¾	10¾ - 13¼	14 - 19¼	15¾ - 20¾
3d pref. income.....5	4¼ - 5¾	- - -	5¾ - 6	6 - 7	6 - 6¾	6¾ - 6¾	6¾ - 6¾	6¾ - 6¾	5 - 6	5¾ - 7	6¼ - 8¾	7 - 9¾
Mobile Div., 1st.....5	- - -	- - -	- - -	- - -	105 -105	- - -	- - -	- - -	- - -	105 -106	- - -	- - -
Cent. of New Jersey—												
1st conv., 1903.....7	- - -	110 -110	- - -	110¾ 111¼	107¾ 107¾	- - -	- - -	- - -	- - -	- - -	106¾ 106¾	
Cen. mort., 1987 5	117¾ -125	123 -124	122¾ 124¼	123¾ 124¼	121¾ 123¾	121¾ 125¾	120 -123¾	121¾ 123¾	122¾ 123	123 -124¼	124 -128	127¼ 129¼
Registered.....5	116 -119	- - -	120 -122	120¾ 122¾	120¾ 122¼	119¾ 121	120 -121	121¼ 122	121¾ 123	121¾ 123¼	125 -125	125 -127¾
Conv. deb., 1908.....6	- - -	- - -	- - -	- - -	- - -	- - -	130 -130	- - -	- - -	- - -	- - -	- - -
Am. Dock & Imp.....5	113 -114	114 -114	- - -	113¾ 115¾	115 -115¾	- - -	113¾ 113¾	- - -	114¼ 114¼	104¾ 104¾	114 -114	115¾ 117
Leh.& W.B.—Assent ?	98 -100¾	100 -100	99 -100	100¼ 100¼	102 -102¾	- - -	- - -	- - -	- - -	- - -	- - -	- - -
Mortgage, 1912....5	100¼ 100¾	103 -103	- - -	100 -103	- - -	- - -	- - -	- - -	- - -	- - -	- - -	- - -
Cen. ext., '10, gu.4½	- - -	- - -	- - -	- - -	- - -	- - -	- - -	105 -105	- - -	- - -	- - -	- - -
Cent. Pac.—See So.P.Co.							101 -101¾	103¾ 103¾	101¼ 101¼	101 -101	103¾ 103¾	103¾ 103¾

1900—Continued.

BONDS.	JANUARY	FEBR'RY.	MARCH.	APRIL.	MAY.	JUNE.	JULY.	AUGUST.	SEPT'BER.	OCTOBER.	NOV'BER.	DEC'BER.
	Low. High	Low. High	Low. High	Low. High	Low. High	Low. High	Low. High	Low. High	Low. High	Low. High	Low. High	Low. High
Chesapeake & Ohio—												
Series A. gold, 1908..6	115¼–115¾	116 –116	117¾–117¾	115 –115¼	.... –	116 –116¾	.... –	.... –	116¾–116¾	113 –113	113¾–113¾	116 –117¾
Mortgage, 1911.....6	118 –119	119¼–119¼	119¼–119¾	.... –	115¼–115¾	117¾–117¾	117¾–117¾	.... –	119 –119	117¾–117¾	119¾–119¾	117¾–117¾
1st. con., g., 1939.. 5	115¾–117	117 –119¾	118 –119¾	119¾–121¾	116 –117¾	115¾–117¾	116¾–117	116¾–117¾	119 –120¾	118 –120¾	118¾–121¾	120 –121
Registered 5	.... –	.... –	.... –	.... –	.... –	117 –117	.... –	.... –	.... –	.... –	.... –	.... – ....
General, 1992..... 4½	93¼– 97¾	97¾– 98¾	96 – 99	98¾–100¾	97¾– 99¾	98¼– 99¾	99 – 99¾	99¾–100¾	98 – 98¾	98¼–100¾	100 –101¾	102¾–104¾
Registered..... 4½	.... –	.... –	.... –	.... –	93 – 96	.... –	.... –	94½– 94½	.... –	.... –	.... –	.... – ....
Craig Val., 1st, '40..5	.... –	.... –	.... –	.... –	.... –	.... –	100 –100	.... –	.... –	103 –103	.... –	.... – ....
R. & A. D. 1st con.'89 4	101 –103	101 –102	102¾–105¾	104¾–105¾	104 –105¾	104¾–105	105¾–106	105¾–105¾	105¾–105¾	105¾–105¾	105¾–106¾	106¾–107¾
2d consol., 1989....4	99 – 99	.... –	.... –	99¾– 99¾	.... –	.... –	92 – 98	.... –	.... –	.... –	.... –	.... – ....
Eliz. Lex. & B. S...5	101 –102	102 –108	100¾–101	101 –101¾	101¼–102	102 –103¾	102¾–103¾	103 –103	100¾–101¾	100¾–101	101¾–101¾	101¾–102
Chicago & Alton—												
Sinking fund, 1903..6	.... –	.... –	.... –	106¾–106¾	105 –105¾	.... –	105¾–105¾	.... –	106¾–106¾	106¾–106¾	.... –	104¾–104¾
Refunding, 1949....3	.... –	.... –	.... –	.... –	.... –	.... –	.... –	.... –	.... –	.... –	93¾– 93	93 – 93
U. S. Tr. Co. ctfs.. 3	.... –	.... –	.... –	.... –	.... –	.... –	.... –	.... –	.... –	.... –	91¾– 92	.... – ....
L. & C. Br. 1st, 1900 7	.... –	.... –	101¾–101¾	.... –	102¾–102¾	103¾–103¾	.... –	.... –	.... –	.... –	.... –	.... – ....
Refunding, 1950....3½	.... –	.... –	.... –	.... –	.... –	.... –	.... –	.... –	83¾– 84	82¾– 85¾	84¾– 86	.... – ....
Chic. Burl. & Quincy—												
Consol 7	110¾–113¼	113¼–112¾	111¾–112¾	113 –113	112¾–113¾	113¾–113¾	113¾–113¾	110¾–110¾	110 –110¾	109¾–110¾	110¾–111¾	111¾–111¾
Sink. fund, 1901.....5	101 –101¾	.... –	.... –	101 –101	101¼–101¾	102¾–103¾	103 –103	103 –103	103 –103	100¾–100¾	101¼–101¼	101 –101
Ch. & Ia. Div., '05..5	.... –	.... –	.... –	104¾–104¾	.... –	.... –	.... –	.... –	101¾–103	101¾–102	102 –102	102¼–102¼
Denver Div., 1922..4	102 –102	100¾–100¾	100¾–100¾	100¾–101	100¼–101¾	101¾–102¼	.... –	.... –	101¾–103	101¾–102	102 –102	102¼–102¼
Illinois Div ,1949.3½	100¾–104¾	103¾–104¾	104 –105	104¾–105¾	104¾–104¾	104¾–104¾	102¾–103	102¾–103	103¾–103¾	103¾–105	104¾–105¾	105 –105¼
Iowa Div., sink. fd..5	.... –	.... –	115¾–117	.... –	115¾–115¾	115¾–115¾	115¾–115¾	.... –	.... –	.... –	113¾–113¾	.... – ....
1919 4	103 –103	105 –105¾	106¾–107	105¾–106¾	105¾–106	.... –	105¾–105¾	.... –	.... –	103¾–103¾	103¾–103¾	104¾–104¾
Nebr'ska Ext., 1927.4	108¾–111¾	111¾–111¾	111¾–112¾	112¾–113	110¼–110¾	110¾–111¼	110¾–111¾	111 –111¾	111 –111¾	111¼–112¾	110 –111¾	111¾–111¾
S. W. Div., 1921.....4	102 –102	.... –	.... –	.... –	.... –	.... –	.... –	.... –	100¼–100¼	.... –	.... –	.... – ....
Convertible, 1903...5	110¾–110¾	109¾–109¾	110¾–111¾	125 –125	125¼–125¼	.... –	.... –	125¾–125¾	125¾–125¾	.... –	137 –138	140¾–140¾
Debenture, 1913.....5	108¾–111	110 –110¾	111 –112	111¼–112	108¾–109¾	109 –109¾	109¾–109¾	110 –110	110¾–110¾	a.. –	108¾–108¾	109¾–111¼
Han. & St. J., cons..6	.... –	.... –	119 –119	120 –120¾	120¾–123	.... –	120¼–122	.... –	118¾–119	119¾–120¾	120¾–120¾	121 –121
Chic. & East. Illinois—												
1st. sinking fund.....6	113¾–113¾	.... –	114 –116	116 –116	116 –116	112 –112	114 –114	114 –115	114¾–114¾	.... –	.... –	.... – ....
1st consol., gold...6	136 –138	137 –137	.... –	133¾–134	134¼–134¼	134 –134	.... –	134 –134	136 –136	.... –	134 –134	.... – ....
Gen. cons. 1st, 1937.5	112 –114	113 –114	113¾–115	116¾–117	115 –116	115 –116	115 –116	115 –115¼	115 –115¼	113 –115¼	113¾–114¾	114¾–116
Registered.....5	.... –	.... –	.... –	.... –	115 –116	.... –	.... –	115 –115	.... –	.... –	.... –	.... – ....
Ch. & In. C'l Ry—1st..6	.... –	107 –107	.... –	108¾–108¾	108¼–108¾	.... –	106 –106	110 –112	109 –109	112 –113	.... –	114 –115¾
Chic. Ind. & Louisv.—												
Refunding, 1947.....6	111¾–112¾	113 –114	115 –115¾	115 –115	115 –117	.... –	112¾–113¾	113 –114	115 –116	116 –116	115¾–116	117¼–120
Refunding, 1947.....5	100 –100	100 –103	101¼–103	103 –107	.... –	103¾–105	100¾–101	102 –102	.... –	.... –	106 –106	107 –107
Lou. N. A. & C., 1st..6	113 –113	.... –	114 –114	115 –115¾	114¼–116	113¾–116	113¾–113¾	115 –115	.... –	114¼–114¼	114¼–116	116 –117
Chic. Milw. & St. P.—												
1st, gold. R. D.,1902.7	167 –167	.... –	.... –	.... –	169 –169	.... –	166¾–166¾	167¾–167¾	.... –	.... –	179 –179	
1st. R. D., 1902...7	.... –	.... –	.... –	173¾–173¾	.... –	.... –	.... –	.... –	.... –	.... –	.... –	
1st C. & M. Div.....7	166¼–167¼	.... –	.... –	173¾–173¾	.... –	170¾–170¾	.... –	.... –	169¼–169¼	.... –	174¾–181	
Consol., 1905 7	166¾–167¾	167¼–167¾	167¾ 169¾	170 –173¼	168¼–170¾	170¾–172¾	166 –167	167¼–168¾	169¾–169¾	169¾–170¾	172¾–175	175 –185¾
Terminal.....5	112¾–113	114 –114¼	114 –114¼	112 –113	115¼–115¾	115 –115¾	112¾ 112¾	112¾–113¼	113¾–113¾	113¼–113¾	112 –114¼	115¾–116¾
Gen. M., "A" 1989...4	109¼–109¾	109¾–111¾	111¾–111¾	112¾–113	112¾–113	111¾–113¾	109¼–111	110¼–110¼	110¼–110¾	110¾–111	111¾–114¼	114¼–114¾
Chic. & N. A. Sup. Div.5	117¾–117¾	.... –	.... –	.... –	.... –	.... –	.... –	.... –	.... –	120¾–120¾	.... –	.... – ....
Chic. & Mo. R. Div..5	.... –	.... –	.... –	121¾–122	121¼–121¾	120 –120	.... –	.... –	120 –121	121 –121¾	122¾–122¾	124 –124
Chic. & Pac. Div.....6	118¾–119	.... –	119¾–120	120¾–120¾	120 –120	.... –	117 –117	.... –	118¾–118¾	.... –	119 –119	119¾–119¾
Chic. & Pac. W. Div..5	119 –119¾	119 –119¾	120¾–121¼	121¾–122	122¾–123¾	121 –121	119¾–119¾	119¾–119¾	119 –119¾	119¾–120	121 –121¾	122
Dakota & Gt. So.....5	110¾–110¾	114¼–114¾	.... –	114¼–114¼	.... –	.... –	.... –	.... –	115 –115	114¾–114¾	115 –115¾	117¾–117¾
1st H. & D. Div.....2	127¾–127¾	.... –	.... –	.... –	127 –127	127¼–127¾	.... –	124¼–124¼	125 –125	.... –	126¾–126¾	.... – ....
1910 5	110¾–110¾	.... –	.... –	111¾–111¾	111¾–111¾	.... –	100 –100	109¼–109¾	.... –	.... –	.... –	.... – ....
1st I. & D. Exten.....5	166 –168	167¼–167¾	.... –	171 –171	171 –171	171 –171	166¾–166¾	168¾–168¾	168¾–168¾	170 –170	174¼–174¼	.... – ....
1st Lin. C. & D., '19..5	.... –	117¾–117¾	.... –	119 –119¾	.... –	.... –	.... –	.... –	118¾–118¾	.... –	118¾–118¾	.... – ....
Mineral Point Div...5	.... –	111¾–111¾	.... –	.... –	.... –	.... –	.... –	.... –	110¾–111	.... –	.... –	.... – ....
1st So. Minn. Div....6	117¾–119¾	119¾–119¾	119¾–120	120 –120¼	119¾ 120¼	119¾–121¾	.... –	117¾–118	118¾–119	117¾–119	119¾–120	120¾–120¾
1st So. West. Div.....6	106¾–109	110 –110	110¾–111¾	106¾–109¾	110 –110	.... –	105¾–106¾	.... –	108¾–108¾	118 –118	118¾–118¾	.... – ....
Wis. & Min. Div.....5	117 –117¾	119¾–119¾	119¾–120¾	119¾–120¾	120 –120	.... –	.... –	.... –	117¾–117¾	118¾–119	.... –	.... – ....
M. & No., 1st, 1910.6	118 –119	.... –	.... –	120 –120	.... –	.... –	.... –	.... –	119 –121	.... –	118¾–118¾	
1st on ex., 1913...6	.... –	122 –122	.... –	.... –	.... –	.... –	.... –	120 –120	.... –	.... –	.... –	
Chic. & Northwest'n—												
Consol., 1915.....7	.... –	140¾–141¾	141 –144	143¾–143	141¾–141¾	140 –143	140¾–141¾	140 –140	139¾–140	139¾–140	137¾–137¾	.... – ....
Gold, coup., 1902....7	109 –110	.... –	110¾–113¼	111 –111¼	112 –112¾	.... –	108¾–108¾	109 –109	109¼–109¼	109¾–110	109¾–109¾	106¼–106¾
Gold, reg., 1902....7	108¾–110	110¼ 110¼	111 –111	111¾–112	.... –	.... –	108¾–108¾	109 –109	109¼–109¼	.... –	110 –110	106¾–106¾
Exten. bonds, 1926..5	106¼–109	110 –110	110¾–111¾	106¾–109¾	110 –110	.... –	.... –	.... –	108¾–108¾	.... –	.... –	.... – ....
Registered.....4	.... –	.... –	107 –107	.... –	.... –	.... –	.... –	.... –	.... –	.... –	.... –	.... – ....
General, 1987.....3½	105¼–109	109¾–110¼	109¼–110¾	110¾ 110¾	110 –110	109¾–109¾	.... –	109¼–110	110 –110	.... –	107 –107	109¾–110
Sinking fund, coup....6	.... –	.... –	.... –	.... –	118 –119¼	.... –	.... –	.... –	117 –118	.... –	114¼–117	119¼–119¾
Registered.....6	116 –116	116 –118	117 –117	117 –117	113¾–113¾	.... –	.... –	.... –	.... –	111 –112	.... –	.... – ....
Sinking fund, coup....5	109 –109	110 –110	109¾–109¾	107 –108	.... –	107¼–109	.... –	.... –	.... –	.... –	108¼–109	.... – ....
Registered.....5	.... –	.... –	.... –	.... –	.... –	.... –	.... –	.... –	.... –	.... –	107¾–107¾	107 –107
25 yrs. deben., 1909..5	107 –108	108¾–109¾	109 –109¾	.... –	107 –107	107¾–108¾	107¾–107¾	.... –	.... –	109¾–109¾	107¾–108	.... – ....
20-year deb., 1921..6	.... –	136 –139¾	138¾–138¾	138¾–138¾	135¾–136	.... –	.... –	.... –	.... –	133¾–136	135¾–136	138¾–140
Debenture, 1933.....5	113¾–113¾	121¼–121¼	121 –121	121¼–123	119 –120	119 –119	119 –119	120¼–120¾	120¾–120¾	.... –	115 –119¼	121¾–125
Registered.....5	.... –	.... –	.... –	.... –	.... –	.... –	.... –	.... –	.... –	.... –	120 –120	.... – ....
Es. & L. S., 1901, 1st..6	.... –	103¾–103¾	.... –	.... –	.... –	.... –	.... –	.... –	.... –	.... –	.... –	.... – ....
Mil. & M., 1st, 1903..6	.... –	.... –	113¾–113¾	.... –	.... –	.... –	.... –	.... –	.... –	.... –	.... –	.... – ....
North. Illinois, 1st..5	.... –	.... –	113¾–113¾	.... –	.... –	.... –	.... –	.... –	.... –	.... –	.... –	.... – ....
Ott. C. F. & St. P., 1st 5	.... –	.... –	110 –110	111¾–111¾	.... –	.... –	.... –	.... –	.... –	.... –	.... –	.... – ....
Win. & St. Pet., 2d..7	120 –120	.... –	.... –	.... –	.... –	.... –	122¾–122¾	.... –	123¾–123¾	123¾–123¾	120¾–120¾	.... – ....
H. L. S. & C. 1st, '21.6	.... –	138 –139¾	138¾–138¾	138¾–138¾	135¾–136	.... –	.... –	.... –	133¾–136	135¾–136	138¾–139	135¾–136
Ext. & Imp., s. f...5	123 –125	123¾–123¾	124 –124	125 –125	124 –125¼	125¼–125¼	125¼–127¾	124 –124	.... –	123¾ 123¾	124¼–124¼	125¾ 126¼
Ashland Div., 1st..6	.... –	.... –	.... –	130¾–130¾	.... –	.... –	.... –	.... –	.... –	.... –	.... –	.... – ....
Mich. Division, 1st 6	.... –	.... –	.... –	.... –	.... –	.... –	.... –	137¾–137¾	.... –	.... –	.... –	.... – ....
Conv. deben., 1907.5	.... –	.... –	.... –	.... –	.... –	105 –105	106 –106	.... –	.... –	107¼–107¾	.... –	.... – ....
Chic. R. Isl'd. & Pac.—												
Coupon..... 6	130 –132	.... –	133¾–133¾	133¾–133¾	132 –134	.... –	129 –129¼	129 –130¾	130 –130	130 –130¾	130¾–132	131 –133
Registered..... 6	.... –	.... –	131 –131	.... –	132 –132¾	.... –	128¾–128¾	129 –129	129 –129¾	130 –130¾	130 –130	.... – ....
General, 1958.....4	103¾–106	105¾–106¾	106¾–107¼	107 –107¾	107 –108	107¾–108¾	106¾–107	106¾ 107	105¾–107	105¾–107	106¾–106¾	109 –109¾
Registered..... 4	.... –	105¾–105¾	.... –	107 –107	.... –	.... –	.... –	.... –	107 –107¼	106 –106¾	107¾–107¾	.... – ....
D.M.& F.D.1st,'05.4	.... –	.... –	96 – 96	.... –	96 – 96	.... –	.... –	.... –	.... –	.... –	.... –	.... – ....
1st, 1905..... 4	.... –	.... –	.... –	.... –	.... –	.... –	.... –	.... –	86¾– 86¾	.... –	.... –	.... – ....
Extension, 1905.. 4	.... –	.... –	.... –	.... –	.... –	.... –	.... –	.... –	.... –	.... –	96 – 97	.... – ....
Keok. & Des M., 1st..5	113 –113	113 –114	112 –112	108¼–108¾	107 –108	.... –	.... –	109¼–112¾	.... –	111 –111	110 –110	112 –112
Chic. St. P. Min. & Om.—												
Consol., 1930 6	131 –134	134¾–135	135¾–136	136 –136¾	135¾–136	132 –133¾	131 –133¾	.... –	133 –134¼	134 –135¾	134¾–135¾	133¾–134¾
Chic. St. P. & M., 1st..6	132 –132¾	135 –135	135 –135	.... –	132 –132	.... –	.... –	.... –	131¾–131¾	131 –131	132 –133	.... – ....
No. Wis., 1st, 1930.6	.... –	.... –	.... –	.... –	140 –140	.... –	.... –	.... –	.... –	.... –	.... –	.... – ....
St. P. & S. City—1st..6	127 –129¾	130 –130¾	130¾–132¾	130 –130	129¼–129¾	130 –131	130¾–130¾	130¾–130¾	.... –	.... –	129¾–131	129¾–130¾
Chic. Term'l Transf..4	92¾– 95	93¾– 93¾	92¾– 97	96 – 97¾	95 – 96¾	96 – 96¾	92¾– 93¾	93¾– 93	91 – 93¾	91 – 93¾	93¾– 95	92¾– 95¾
Chic. & West'n Ind.—												
General..... 6	118 –118	120 –120	119 –119	.... –	119 –119	.... –	120 –120	118¼–118¼	.... –	.... –	2) –120	

1900—Continued.

BONDS.	JANUARY	FEBR'RY.	MARCH.	APRIL.	MAY.	JUNE.	JULY.	AUGUST.	SEPT'BER.	OCTOBER	NOV'BER.	DEC'BER
	Low. High	Low. High	Low. High	Low. High	Low. High	Low. High	Low. High	Low. High	Low. High	Low. High	Low. High	Low. High
Choc. Ok. & G.—Gen..5	108 -103	.... -	.... -	.... -	.... -	.... -	.... -	.... -	.... -	.... -	.... -	.... -
Cin. Ham. & Dayton—												
Sinking fund.....7	.... -	.... -	.... -	.... -	.... -	.... -	.... -	.... -	117 -117	.... -	.... -	115 -115
2d. 1937.....4½	.... -	.... -	.... -	.... -	.... -	.... -	.... -	.... -	113¾-113¾	113¾-113	.... -	.... -
Cin. Day. & Ir. 1st..5	113¾-113½	.... -	.... -	113¾-114	.... -	.... -	.... -	112¾-112¾	.... -	112¾-112¾	111 -111	112 -112
See C.C. C.I.S.L.&C.I. & St. L.												
Cl. Cin. Chic. & St. L—												
General.....4	94 - 96¾	94½- 96¾	95¼- 97	97 - 98	96¾- 97¾	94½- 95¼	94¾- 96¾	97¾- 98¾	97 - 98	97 -101	99¼-101	101 -102
Cin. Wab. & M., 1st.4	93 - 98	95¾- 95¾	.... -	98 - 98	.... -	.... -	97¾- 98	98¼- 98¼	98 - 98¾	.... -	98 - 98	100¾-100¾
St. L. Div., 1st. 1990.4	103¼-101¾	102 -103	.... -	103¼-104¼	101 -103¾	100¾-102¾	102 -102	103 -103	103¾-103	104 -104	103 -104	103¾-104
Sp. & Cor. 1st. '40..4	.... -	.... -	.... -	.... -	.... -	.... -	.... -	.... -	.... -	94 - 94	.... -	.... - ....
C. I. St. L. & C., 1st.4	.... -	.... -	105 -105	103¾-103¾	.... -	.... -	.... -	.... -	.... -	.... -	.... -	.... - ....
Cin. San. & Cl., con.5	.... -	.... -	115¾-115¾	.... -	.... -	115¾-115¾	.... -	114 -114	.... -	.... -	.... -	.... - ....
C. C. C. & I., consol.7	.... -	.... -	.... -	.... -	136 -136	.... -	.... -	135¾-135¾	.... -	.... -	134 -134	.... - ....
General consol.....6	130 -130¾	.... -	132 -133	137 -137	.... -	.... -	129¾-130	131 -131	.... -	.... -	134 -134	136 -137
C. & S., gu., 1901...7	.... -	.... -	.... -	.... -	.... -	.... -	.... -	.... -	.... -	101¾-101¾	.... -	103¾-103¾
Peo. & E., 1st, cons..4	84½- 87½	86¾- 88¾	88½- 92¾	89 - 90¾	88 - 88¾	85 - 88¾	87 - 88	87 - 87¾	87 - 88¾	86¾- 90¾	90 - 93	92¾- 95
Incomes. 1990.....4	35 - 38¾	37¾- 39½	33 - 34½	29 - 33½	33 - 39¾	24 - 28¾	27 - 30	26 - 28	26 - 27¾	27¾- 30	29 - 34¼	34 - 50
Clev. Lor. & Wheel.—												
Consol., 1st.....5	106 -107	107¾-108	.... -	.... -	109 -109	109 -109	109¼-109¾	.... -	111 -111	.... -	.... -	.... - ....
Cl. & Mah. V.—1938...5	128 -129	130 -130	129 -130	.... -	130 -130	.... -	.... -	.... -	.... -	.... -	132 -132	.... - ....
Colorado Midland—												
1st.....3-4	63 - 67¾	67¼- 70¾	69¼- 73¾	70¾- 78¾	77¾- 78¾	76 - 78¾	74½- 75	74½- 75	73¾- 74¾	74½- 77¾	77¾- 78¾	78¼- 80¾
1st, gold, 1947.....4	71¼- 75	73 - 74¼	73 - 80	78¾- 80	75 - 78¾	76 - 79	74 - 76	74½- 75	72¾- 75¾	74½- 77¾	77¾- 79	79 - 81
Col. & So.—1st, g.'39.4	82 - 86	83¼- 84½	82¼- 85	83 - 85	83 - 87	84½- 87	84¼- 85¾	83 - 83¼	78¾- 82¾	79 - 82¾	81¾- 84½	83¾- 85¼
Delaware & Hudson—												
1st, Pa. Div., 1917..7	.... -	148 -148	.... -	.... -	.... -	146¾-146¾	.... -	.... -	.... -	.... -	.... -	.... - ....
Registered.....7	.... -	.... -	.... -	.... -	.... -	.... -	.... -	.... -	.... -	141 -141	.... -	.... - ....
Alb. & Susq., 1st, gu.7	.... -	.... -	.... -	.... -	.... -	.... -	.... -	.... -	.... -	.... -	.... -	119¼-119¾
1st consg. guar.....7	115 -115	.... -	115 -115	112¾-113	113 -113	113¼-113¼	.... -	.... -	113¾-113¾	111¾-111¾	111¾-111¾	112 -112
Registered.....6	.... -	.... -	.... -	.... -	.... -	112¾-112¾	113 -113	.... -	113¼-113¼	.... -	.... -	.... - ....
Ren. & Sar., 1st, '21.7	.... -	.... -	.... -	.... -	.... -	147¼-147¾	148¾-148¾	.... -	.... -	.... -	147 -147	.... - ....
Registered.....7	.... -	.... -	.... -	.... -	.... -	.... -	148¾-148¾	.... -	.... -	.... -	.... -	.... - ....
Del. Lack. & West'n—												
1907.....7	.... -	.... -	.... -	123 -123¾	.... -	.... -	.... -	124½-124¾	.... -	.... -	123¾-123¾	.... - ....
Morris & Essex, 1st.7	138 -142	141 -141	.... -	140¾-141	138¾-138¾	137¼-140	.... -	138 -138	138 -138¾	.... -	136¾-137¼	137 -137¼
1871-1901.....7	103¾-107¼	105¾-107¼	107¼-107¼	107¼-107¼	107¼-107¼	.... -	106¾-106¾	106¾-106¾	106¾-106¾	106¾-106¾	102¾-102¾	103¾-103¾
Consol., guar.....7	139 -139	.... -	.... -	141¼-141¼	141 -141	138 -138	.... -	138¼-138¾	.... -	140 -140	.... -	138 -138¾
N. Y. L. & W., 1st...6	136 -136	.... -	137¼-137¼	137 -137	.... -	.... -	133 -135	135¼-135¾	135¾-135¾	135¾-136	136 -136	137¾-138
Construct'n, 1923.5	.... -	.... -	.... -	120 -120	119 -119	.... -	.... -	.... -	119 -119	119 -121	119¼-119¾	121¾-122
Term'l & imp't.....5	.... -	.... -	103 -103	.... -	.... -	.... -	.... -	.... -	.... -	103¾-104	.... -	.... - ....
Syr. Bingh. & N. Y..7	.... -	123 -123	.... -	.... -	.... -	.... -	.... -	.... -	.... -	118¼-118¼	.... -	.... - ....
Denver & Rio Grande—												
1st.....7	102¼-102¾	.... -	.... -	104¾-104¾	.... -	.... -	.... -	.... -	102¾-102¾	103 -103	.... -	.... - ....
Consol., 1936.....4	93¾- 96¼	95¾- 96¼	95 - 96¼	96¾- 99¾	96¾- 99¾	95¾- 99¾	97 - 97¼	97¼- 98¾	97¼- 98¾	98 - 99¾	99 -100¾	100¾-102¾
1st consol., 1936..4½	.... -	.... -	.... -	107 -107	.... -	107 -107¾	107¾-107¾	.... -	106 -107	107 -107	108 -109	109 -109¾
Improvement, 1928.5	103¾-104¾	104¾-104¾	104¾-105	105 -105¾	105¾-106	104¼-105	.... -	.... -	102¾-102¾	102 -103	103 -103	103¾-106¼
Des Mo. Union—1st...5	.... -	109 -109	.... -	.... -	.... -	103¾-108¾	.... -	.... -	.... -	.... -	.... -	.... - ....
Det. & Mac.—1st lien.4	.... -	.... -	.... -	.... -	.... -	.... -	.... -	.... -	53 - 55	55 - 55	55 - 55	.... - ....
Gold.....4	76¾- 78	78 - 78	79 - 81	81 - 82¾	.... -	82 - 82	.... -	.... -	.... -	.... -	88 - 90	87 - 88
Duluth & I. R.—1st...5	.... -	107 -107¼	109 -109¾	109¼-109¾	109¾-109	109 -109	108 -109	.... -	.... -	107 -109	107¼-107¾	108 -108¾
Dul.S.S.& Atl.—1937.5	112 -112	110 -112	112¾-114	113¾-113¾	114¾-114¾	114¾-114¾	.... -	.... -	.... -	115 -115	115 -115	.... - ....
E. T. Va. & Ga.—See So.												
Elg., Jol. & E.—1st, g.5	107¼-107¾	109¾-111¼	111¾-111¾	111¾-113	.... -	109¼-109¾	109 -109¾	110 -110	110 -110¾	.... -	108 -109	109¼-109¾
Erie—												
1st, Ext., 1947.....5	117 -118	117 -117¾	.... -	.... -	116½-117	.... -	117¾-117¾	.... -	.... -	.... -	119 -119	.... - ....
2d, Ext., 1919.....5	119¼-119¾	.... -	.... -	.... -	.... -	.... -	.... -	.... -	.... -	.... -	.... -	.... - ....
3d, Ext., 1923.....4½	113¾-113¾	115 -115¼	.... -	.... -	115¼-115¾	116¾-116¾	.... -	.... -	114¼-114½	.... -	116 -116	.... - ....
4th, Ext., 1920.....5	.... -	.... -	123¾-123¾	.... -	.... -	.... -	.... -	.... -	.... -	.... -	.... -	.... - ....
1st, consol., gold.....4	139 -142	141 -141	137 -138¾	137 -138¾	137 -139	137¾-137¾	137¾-137¾	137¾-139¾	139¾-139¾	134¾-137¾	135¾-139	139¾-140¼
1st con. prior lien, g.4	88 - 90¾	89¾- 90¾	89¼- 91¾	89¼- 92	89 - 90¾	89 - 90¾	87¾- 88¾	87¾- 88¾	87 - 88¾	87¼- 90	89¾- 91¾	91¾- 99
1st con. gen. l., '96.4	67 - 70	69¾- 73¾	70¾- 74¾	73 - 75¾	71¾- 73¾	69¾- 72¾	68¾- 69¾	68¾- 69	67 - 70	67¾- 71¾	71 - 75¼	75 - 80¾
Chic. & Erie, 1st, g..5	114 -116	114 -116¾	116¾-117	116¾-117¼	115 -116	114½-117	115 -116	116¾-116¾	116¾-116¾	117 -117¼	115¾-116¾	116 -123
Jefferson, 1st, guar..5	.... -	.... -	.... -	.... -	.... -	.... -	.... -	.... -	.... -	104¼-104¼	.... -	.... - ....
Long Dock cons.'35.6	139 -139	139½-139¾	.... -	.... -	.... -	136¼-136¾	.... -	.... -	.... -	.... -	136¼-137	137¾-138¾
Dock & Impt., 1st...6	.... -	.... -	.... -	.... -	.... -	.... -	.... -	118 -118	.... -	.... -	.... -	.... - ....
Mid'l'd of N. J., 1st...6	116¾-117	.... -	119¼-120	118 -118	119 -119	119 -119	.... -	119 -119	.... -	115¾-115¾	117¼-117	117 -118
N. Y. Sus. & W., ref.5	107¾-109	108 -108¾	110 -110	109¼-110	108¼-111	109¼-110	109¾-109¾	108¾-108¾	.... -	108¾-109¾	110 -110¾	109¾-111
2d, 1937.....4½	.... -	98 - 98	.... -	99¾- 99¾	.... -	99¼- 99¾	.... -	.... -	.... -	.... -	.... -	.... - ....
Gen., gold, 1940.....5	92 - 96	94 - 97¾	94¼- 96¾	96 - 97	96 - 97	93 - 95¾	94½- 95¾	94 - 96	96 - 96	95 -	.... -	96 -105¾
Terminal, 1st, gold.5	103¾-103¾	.... -	111 -111	113 -113	.... -	.... -	.... -	.... -	.... -	.... -	.... -	.... - ....
Wilk. & E., 1st, '42.5	104 -105	103¾-105	104¾-106	104 -105	103¾-103	105 -109	104 -104¾	104 -107	104¾-103¾	104¾-106	106¾-108¾	.... - ....
Evansv. & T. Haute.—												
Consol.....6	.... -	124¾-123¾	122 -125¼	125 -125¾	124 -124	123¾-123¾	120 -120	123 -123¾	.... -	123 -123¾	123¼-123¾	124 -124
1st, gu., 1942, gold.5	103 -108	107 -108¾	107¼-110	106¾-108	107 -108	108 -108	105 -108	106 -107¾	106¾-107	103¾-104¾	104 -106¾	107¾-108
Evansv. & Indianap.—												
1st, consol., 1926.....6	.... -	100 -104	.... -	106 -108	.... -	105 -105	103 -105	.... -	105 -105	.... -	.... -	.... - ....
Flint & Pere Marq.....6	120 -122	122 -122	123¾-123¾	121¾-121¾	122¾-123¾	123¾-123¾	.... -	.... -	.... -	121¾-121¾	.... -	125 -125
1st cons., ex. 1939...5	102 -103	103¾-103¾	103¾-103¾	103¾-103¾	105 -105	107 -107	103¾-103¾	.... -	103¾-103¾	.... -	106¾-106¾	107 -107
Pt. Hur. Div., 1st...5	105 -108	107¾-107¾	105 -107¾	106¾-110	107¾-107¾	.... -	.... -	106 -106	.... -	108 -108¾	107 -108¾	107 -107
Fin. Cen. & Pen.—1st.5	.... -	.... -	.... -	.... -	.... -	.... -	.... -	.... -	100 -100	.... -	.... -	.... - ....
Ft. W. & D. C.—1st.4-6	73¼- 74¾	70¾- 72¼	70 - 72	71 - 73¾	70 - 72¾	70 - 72¼	70 - 71	70¾- 71¾	71¾- 72¾	72 - 74½	71 - 74	73¾- 78	75 - 84
Ft. W. & Rio Grande—												
1st, 1928.....3-4	55 - 58¾	58 - 60	55 - 60	57¾- 60	57¼- 59	59 - 59	.... -	58 - 58	57 - 58	57 - 61	62 - 66	66 - 68¾
Galv. H. & H. of '82..5	102 -102	103¾-104	104 -104¾	.... -	.... -	.... -	103¼-103¾	.... -	100 -103	100 -100	102 -102	.... - ....
Ga. & Ala.—1st, cons.5	.... -	89 - 89	.... -	.... -	.... -	.... -	.... -	.... -	.... -	.... -	98¾- 98¾	.... - ....
Ga. Midl. & Gulf—See S. P. Co.												
Ga. Car. & N.—1st, gu.5	99¼- 99½	.... -	.... -	.... -	.... -	.... -	.... -	.... -	.... -	.... -	.... -	.... - ....
Ga. Pacific—See South'n												
H. & St. J.—See C. B. & Q.												
Hock. Val.—1st, con.4½	99 -100	98¾- 99¾	99¾-102	101¾-103¾	102 -103	102 -103¾	100 -101¾	99½-100¾	98 - 99¾	98¾-101	100¾-104¾	104¾-106¼
C. & H. V., 1st, ext..4	102 -105	103¾-103¾	107 -108	104¼-106	.... -	104 -104	.... -	106 -106	.... -	.... -	105¾-105¾	.... - ....
H. E. & W. T.—See S. P.												
H. & T. C.—See So. Pac.												
Illinois Central—												
1st, gold, 1951.....4	115 -115	114 -115	114 -114	113¾-113¾	.... -	116 -116	.... -	.... -	.... -	.... -	116 -116	.... - ....
Registered.....4	.... -	.... -	113¾-113¾	.... -	.... -	.... -	.... -	.... -	.... -	.... -	.... -	.... - ....
1st, gold, 1951.....3½	.... -	.... -	104¼-103¾	106 -106	.... -	.... -	105 -103¾	.... -	.... -	103¾-103¾	.... -	106¾-106¾
Gold, 1952.....4	104 -104	104 -104¾	103¾-105	.... -	100 -103¾	103¾-103¾	103 -103	103 -103	.... -	.... -	.... -	104 -104
Gold, 1953.....4	101 -102¾	103¾-104	102¾-104	.... -	101 -103¾	102¾-102¾	101¼-101¾	.... -	102¾-103	103 -103¾	102¾-104	103¾-104¾
Registered.....4	96 - 98	.... -	.... -	.... -	.... -	.... -	.... -	.... -	.... -	.... -	.... -	.... - ....
Louisv. Div., gold.3½	100 -101¼	101 -101¾	101 -103¾	103¾-103¾	103¾-103¾	103¾-103¾	101¾-101¾	.... -	100¾-101	101¼-101¾	.... -	.... - ....

1900—Continued.

BONDS.	JANUARY	FEBR'RY.	MARCH.	APRIL	MAY.	JUNE.	JULY.	AUGUST.	SEPT'BER.	OCTOBER.	NOV'BER.	DEC'BER.
	Low. High	Low. High	Low. High	Low. High	Low. High	Low. High	Low. High	Low. High	Low. High	Low. High	Low. High	Low. High
Illinois Cent'l—(Con.)—												
St. Louis Div., gold..3	.. ..	.. ..	90 – 90½	91¼– 92¼	92 – 92½	92¼– 92¼	90½– 90⅝	90¼– 90¼	90¼– 90¼	90¼– 91¼	91¼– 91¼	92 – 92
b Gold, 1951.....3½	99½–101¼	101 –101¼	102 –102	102¾–103¼	103¼–103¾	103⅛–103⅜	101¼–101½	100¼–101¼	.. ..	101¼–102	102⅜–102⅜	103 –103
Springf. Div., 1st ..3½	.. ..	.. ..	.. ..	.. ..	.. ..	.. ..	.. ..	.. ..	.. ..	100 –100	.. ..	.. ..
Western Lines, 1st..4	.. ..	111 –111	111 –113	113¾–113⅝	.. ..	113⅝–114	113¾–113¾	.. ..	.. ..	113¾–113¾	113 –113	.. ..
Belle. & Carom., 1st.6	.. ..	.. ..	.. ..	.. ..	.. ..	119¼–119¼	.. ..	121 –121	.. ..	.. ..	.. ..	114¼–114½
C. St. L. & N.O.,g.c.p.5	.. ..	.. ..	.. ..	125 –126¾	126¾–126¾	126¾–126¾	.. ..	.. ..	125 –125	.. ..	125¾–126¼	125¾–127
Registered.....5	.. ..	.. ..	.. ..	.. ..	.. ..	.. ..	.. ..	.. ..	122 –122	.. ..	.. ..	.. ..
Gold, 1951.....3½	100 –101¾	103¾–103	.. ..	.. ..	.. ..	.. ..	.. ..	.. ..	101¼–101¾	.. ..	100¾–100¾	.. ..
Memph. Div., 1st..4	.. ..	.. ..	.. ..	.. ..	.. ..	.. ..	.. ..	.. ..	105¾–105¾	.. ..	.. ..	.. ..
St. Louis So., 1st...4	.. ..	.. ..	.. ..	.. ..	.. ..	.. ..	.. ..	.. ..	.. ..	102¾–102¾	.. ..	.. ..
Ind. Dec. & West'n—												
1st, ext'd, 1935.....5	105 –105	.. ..	105 –105	104⅜–105	.. ..	.. ..	.. ..	103¾–104½	.. ..	.. ..	.. ..	.. ..
Ind. Illinois & Iowa—												
1st, refund'g, 1948..5	106¼–108¾	109¾–109¾	110¾ 110¾	.. ..	108 –108	.. ..	.. ..	109¾–109¾	.. ..	107 –107	.. ..	108¾–108¾
Interna't'l & Gt. No.—												
1st, 1919.....6	120 –121	121 –121¾	121 –121¾	.. ..	119¾–119½	119¼–120¾	119½–120¼	120 –120¾	120¼–120¾	120¼–123	120¼–123	123 –125¾
2d, 1909.....5	90 – 92	92 – 94	89¾– 91	89¾– 91	88 – 90¾	87 – 89	87 – 87¾	88 – 88	84¼– 84¾	83 – 89	88 – 92	91¾– 96¾
3d, 1921.....4	60 – 62	61 – 61¾	57 – 59	58 – 59	55½– 55⅝	.. ..	.. ..	.. ..	.. ..	54 – 55	55 – 59	57 – 66
Iowa Cent.—1st, gold..5	111 –114¾	113 –113¾	113¾–114	113¾–114¼	113¾–114	113¾ 115	111¾–113¾	112 –113¾	113 –113¾	113 –114	113¾–115	114 –117¾
Kan.& M.—Ist C.& O.C.												
K. City Pittsb. & G.—												
1st & col. tr. co. ctfs.5	68 – 69¾	69 – 74½	69¼– 75	72 – 74⅞	70¾– 72¾	70¾– 72	70 – 73	.. ..	.. ..	.. ..	.. ..	.. ..
K. City So.—1st, 1950.3	.. ..	.. ..	68¾– 70	68¾– 69¾	66⅜– 67	66⅜– 66¾	66 – 66⅝	64⅜– 66¼	62 – 65	61 – 69¾	67⅜– 69⅜	67⅜– 69¾
Registered.....3	.. ..	.. ..	.. ..	.. ..	.. ..	.. ..	.. ..	.. ..	.. ..	63¾– 63¾	.. ..	.. ..
Ken. Cent.—See L. & N.												
L. Erie & West.—1st...5	116¼–119¾	120¾–121¼	121¼–121¾	121¾–123	122 –123	122¼–123	119¼–120¾	120¼–120½	121 –121	121¼–123¾	123 –124	124¼–126
2d.....5	108¾–113¾	.. ..	115 –115	117 –117	117 –118¾	119 –119	115 –115¼	115¾–116¾	116¾–117	116¾–117¾	.. ..	118¾–120
Northern Ohio, 1st...5	.. ..	114¾–115	.. ..	110¾–113¾	110¾–110¾	110¾–111	113¼–113¾	111 –111	.. ..	.. ..	110 –111	.. ..
L. Shore—See N. Y.												
Leh. Valley, N. Y.												
1st, guar., gold.....4½	.. ..	108 –109	109¾–109¾	110 –110¼	108¾–109¾	108¾–109	106¾–106¾	108¾–109	.. ..	109¾–110¾	111 –111	110¾–111¾
Registered.....4½	.. ..	.. ..	.. ..	.. ..	.. ..	.. ..	.. ..	.. ..	.. ..	.. ..	109 –111	.. ..
Leh.V.Ter.1st,1941..5	.. ..	113 –113¾	.. ..	.. ..	.. ..	.. ..	112 –112	.. ..	.. ..	.. ..	.. ..	.. ..
Leh. & N. Y.—1st, gu.4	.. ..	.. ..	91¼– 91¼	.. ..	92 – 92¾	92 – 92	93¼– 93¼	.. ..	92 – 92	.. ..	.. ..	.. ..
L. R. & M., 1st t. rec..5	37⅜– 38¼	.. ..	.. ..	.. ..	.. ..	.. ..	.. ..	.. ..	.. ..	.. ..	.. ..	.. ..
Long Island—												
1st, consol., 1931....5	120 –120	120 –120¾	122 –122	.. ..	.. ..	.. ..	.. ..	121¾–121¾	121¼–121¾	121 –121¾	120 –120	.. .. 123¼–123¼
Gen. mort., 1938....4	96 – 96	.. ..	98 – 98	98 – 99	99¼–102	100¾–101¼	100 –100	99¼–101	100 –100	100 –103	103 –103	101¾–104
Ferry, 1st, 1922..4½	99 – 99	97¾– 97¾	.. ..	.. ..	103 –103	105 –105	.. ..	.. ..	.. ..	99¼–100	103¾–103¾	103¾–104¾
Gold, 1932.....4	.. ..	.. ..	.. ..	.. ..	100¾–102¾	.. ..	.. ..	.. ..	.. ..	100 –100	.. ..	.. ..
Unified, 1949.....4	.. ..	85 – 85	.. ..	.. ..	90 – 98¼	94⅝– 96	94 – 95	93¼– 94⅝	91¾– 94	94 – 96¼	95¾– 96¼	96¾– 99
B'klyn & Mon., 1st..5	.. ..	.. ..	.. ..	.. ..	.. ..	.. ..	.. ..	106 –110	.. ..	.. ..	.. ..	.. ..
N. Y. & K. B., 1st...5	.. ..	.. ..	.. ..	.. ..	105 –105	.. ..	.. ..	.. ..	.. ..	.. ..	.. ..	.. ..
N. Sh. Br., 1st, con..5	.. ..	.. ..	.. ..	.. ..	105 –106	.. ..	.. ..	.. ..	.. ..	108¾–110	109 –110¾	113 –113
Louisv. Ev. & St. L.—												
Cons. 5s, Trust rec...6	62 – 70	67¼– 69¾	67 – 67¾	66¼– 70¾	70 – 71	61 – 70¾	62 – 63	.. ..	.. ..	.. ..	.. ..	.. ..
Gen'l, gold, 1943...4	3¾– 3	7 – 7	6 – 7	5 – 6¾	4¾– 5	4⅜– 5	5¾– 6¾	.. ..	.. ..	.. ..	.. ..	.. ..
Louisville & Nashv.—												
General mortgage...6	116 –116	120 –120	.. ..	.. ..	.. ..	119 –122	117 –118	117 –118	117¾–118	118 –118	.. ..	117 –119
50-year, gold, 1937.5	107¾–107¾	109 –109	110¾–110	112¾–113⅜	.. ..	111 –111	111 –111	111 –111	.. ..	111¾–111¾	110¾–110¾	.. ..
Unified, gold, 1940..4	96¾– 96¾	98¾–100	98¾– 99¾	99¼ 101¾	99¼–101	99¼–101¼	98 – 98¾	98¾– 99¼	98¾– 99¼	98¾– 99¼	98¾–100¾	100¾–102
Col. trust, g., 1931...5	103¾–107	108¾–108¾	109¼–109¾	.. ..	.. ..	109 –109	109¾–109¾	109¾–109¾	110 –110¾	110¾–111¾	.. ..	109¾–111
Coll. trust, 5-20s....4	96¼– 98¾	98¾– 99¼	98¾–100	98 – 98¾	97¼– 98¾	97¾– 98¾	98 – 99	98¾– 98¾	99 – 99¾	96¾– 97¾	98 – 99	98¾– 99¾
Cecilian Br., 1907..7	.. ..	.. ..	.. ..	.. ..	.. ..	.. ..	.. ..	.. ..	.. ..	.. ..	103¾–104¾	106 –106
E. H. & N., 1st.....6	111¾–111¾	113¾–113¾	113¾–113¾	.. ..	.. ..	113¾ 114¾	.. ..	.. ..	.. ..	113¾–113¾	.. ..	.. ..
Nash. & Dec., 1st....7	.. ..	.. ..	.. ..	.. ..	103¾ 103	.. ..	.. ..	.. ..	.. ..	.. ..	115 –115	.. ..
N. O. & Mob., 1st...6	128¾–129	129 –129	129 –129	.. ..	.. ..	.. ..	.. ..	127 –127	.. ..	128¾–128¾	.. ..	130 –130
2d.....6	.. ..	117 –117	.. ..	.. ..	.. ..	.. ..	.. ..	.. ..	117 –117	.. ..	117 –117	.. ..
Pensac. Div., 1920..6	.. ..	.. ..	.. ..	.. ..	.. ..	.. ..	.. ..	.. ..	.. ..	.. ..	115 –115	.. ..
Pensac. & Atl., 1st..6	113 –113	111¾–113	113¾–113¾	113¾–113¾	.. ..	.. ..	.. ..	110¾–110¾	.. ..	.. ..	113¾–113¾	.. ..
St. L. Div., 1st, '21.6	125¾–125¾	.. ..	.. ..	123 –125	.. ..	.. ..	.. ..	.. ..	126 –127	126¾–126¾	.. ..	.. ..
2d, 1980.....3	.. ..	.. ..	.. ..	.. ..	.. ..	.. ..	.. ..	.. ..	.. ..	63¾– 63¾	.. ..	.. ..
So.&No.Ala.con.g.5	.. ..	107 –107	.. ..	.. ..	.. ..	111 –111	110 –110	107¾–107¾	110 –110	109¾–109¾	.. ..	.. ..
Ken. Cent., 1987....4	95¼– 97	96¾– 97¾	96¾– 97¾	98 – 98	97¾– 98	97¾– 97¾	96¾– 96¾	96¼– 97	96¾– 97	96¾– 98¾	98¾– 99	99 – 99¾
L.&N.&M.&M.1st 4½	107¼–107¾	.. ..	.. ..	.. ..	.. ..	.. ..	.. ..	.. ..	.. ..	.. ..	111 –111	.. ..
Nash.Fl.&S., 1st,gu.5	.. ..	.. ..	.. ..	.. ..	110¼–110¼	110¼–110¼	.. ..	.. ..	.. ..	.. ..	111¾–111¾	.. ..
L.N.A.&C.—See C.I.&L.												
Manhattan—												
Consol., 1990.....4	103 –105	103¼–104	103 –104½	102 –103	99 –101¾	100 –101¾	100 –101¼	101¼–101¾	101¾–102	100¼–103¾	102¾–105¾	104¾–105
Metropol. Elev., 1st..6	112 –113¾	115 –116	115¾–116¾	115¾–116	115¾–116	116 –117	114¾–115	.. ..	115 –115¾	115¾–116¾	116 –117¾	117¾–118
Mex. Cent'l—Consol...4	70 – 73¾	73¾– 78¾	78¼– 81	78 – 81	80¾– 80¾	79¾– 80¾	78 – 78	.. ..	.. ..	80¾– 80¾	80 – 82	.. ..
1st consol. income...3	20¼– 24¾	23 – 26¾	25¼– 29¼	26¼– 28¼	25¼– 27¾	24 – 27¾	25¼– 27¾	25¾– 26¾	24¼– 26	25¾– 27¾	26 – 28¾	30¼– 29¾
2d consol. income...3	10 – 12	11¾– 12¾	11¾– 15	13¾– 14¾	12 – 14	11¾– 13¾	13¾– 13¾	13 – 13	11¾– 12¾	12¾– 13¾	12¾– 13¾	13 – 15¼
Mex. Int.—1st...1977..4	87 – 88¾	87¾– 88¾	88 – 87¾	85¾– 86¾	85 – 85¾	84¼– 85¾	85¾– 86¾	86 – 84	84¼– 85¼	84¼– 85¼	84 – 85¾	84¾– 84¾
Mexican Nat'l—1st...6	.. ..	.. ..	103 –103	103¼–103¾	.. ..	.. ..	.. ..	.. ..	.. ..	.. ..	.. ..	.. ..
2d, income, A.....6	.. ..	.. ..	.. ..	81 – 81	.. ..	.. ..	.. ..	.. ..	.. ..	.. ..	.. ..	.. ..
2d income, B.....6	.. ..	.. ..	18 – 18	17 – 17	18¾– 19¼	12 – 12¾	13 – 13¾	.. ..	.. ..	.. ..	.. ..	.. ..
Mexican North'n—1st.6	.. ..	105¼–105¾	.. ..	.. ..	105 –105	.. ..	.. ..	.. ..	.. ..	.. ..	.. ..	.. ..
Mich. Cent.—See N. Y.C.												
M.L.S.&W.—See C.&N.												
M. & N.—See C.M.&St.P.												
Minneap. & St. Louis—												
1st, gold, 1927..7	143¼–145	.. ..	.. ..	150 –151	.. ..	149 –149¾	.. ..	.. ..	.. ..	.. ..	.. ..	.. ..
Ia. Ext., 1st, 1909..7	.. ..	.. ..	.. ..	.. ..	123¾–123¾	123¼–123¾	.. ..	.. ..	.. ..	.. ..	.. ..	.. ..
Pacific Ext., 1st.....6	.. ..	.. ..	.. ..	.. ..	128 –128	.. ..	.. ..	.. ..	.. ..	.. ..	124¼–124¼	.. ..
Southw. Ext., 1st...7	.. ..	.. ..	.. ..	.. ..	.. ..	.. ..	.. ..	123¾–123¾	.. ..	.. ..	.. ..	133 –133
1st, con., 1934, g...5	112 –113¼	112¾–114	113¼–115	115¼–116¼	114 –115	111¾–115	111¾–114¾	113 –113¾	115 –117¾	117¾–118	116¾–119	116¾–117¾
1st & ref., 1949.....4	93 – 96¾	96 – 99	96¼– 99¾	98¼– 99	99 – 99	95¼– 97	97 – 97¾	95 – 96	96 – 96¾	96 – 98	97 – 98¾	
Mo. Kan. & Texas—												
1st, gold, 1990.....4	88¾– 90¾	90 – 92¾	90¾– 93¾	93 – 93¾	92¼– 93¾	88¼– 92	89 – 91¾	90¾– 92¾	90 – 93	90¾– 93	92¾– 97¾	93¼– 98¾
2d, income, 1990.....4	67 – 69¾	65 – 67¾	65 – 70	68 – 70¾	67 – 69¾	66 – 68¾	67¼– 70	66 – 67	64 – 67¾	64¼– 68	66 – 72	71 – 77¼
1st, exten., g., 1944.5	93¼– 93¾	92 – 93¾	90 – 94	92¾– 95¼	90¾– 92¾	89 – 91	89¼– 90¾	89¾– 90¾	89¼– 90¾	89 – 92¾	89¼– 93	92 – 93
Dall. & Waco, 1st...5	.. ..	.. ..	.. ..	.. ..	.. ..	.. ..	.. ..	.. ..	.. ..	90 – 90	.. ..	.. ..
M. K. & T. of T., 1st..5	91 – 93	93¼– 93	89 – 92¾	91¼– 93¾	90 – 92	88 – 91	90 – 92	92 – 89	89 – 89	89¾– 92	89¾– 97¾	95 – 95¾
K. C. & P., 1st, 1990.4	77 – 77	76 – 76¾	.. ..	78 – 80¾	77¼– 81	81 – 82	83 – 83	80 – 80	81¾– 81¾	80 – 81¾	81 – 83¾	83¾– 87
Sh. S. & So., 1st gu..5	92¼– 95	94¾– 96¾	94¾– 96¾	95¼– 97¾	97 – 98¾	96¾– 96¾	97 – 97¾	96¾– 96¾	97 – 97	98 –	97¾– 99¼	
Mo. Kan. & Eastern—												
1st, 1942.....5	103¼–104	104 –104	104 –106	103 –104	102 –103¾	102 –103¾	103 –105	103¾–105	104 –104½	102 –103¾	104 –106	106 –106
Missouri Pacific—												
3d, 1906.....7	.. ..	114¼–115	114¼–115	115¼ 116¾	112 –113	112¾ 113¾	113 –113	113¾–113¾	115¼–116	115¼–116	115 –116¼	114¼–115¾
1st consol.....7	116¼–117	116¾–117¾	116¾–121	120 –121¼	116 –117¾	114¾–116¾	115 –116¾	116¾–117¾	117¾–119	117¾–119¾	115 –118¾	118¼–120
Trust, gold, 1917....5	94 – 98	96 – 99	96¾– 97¾	97¼ 101¾	97 – 99¾	95 – 97¾	94¾– 98	96¾– 98¾	94¾– 95¾	94 – 97¾	95¾–100	99¾–103¾

1900—Continued.

BONDS.	JANUARY	FEBR'RY.	MARCH.	APRIL.	MAY.	JUNE.	JULY.	AUGUST.	SEPT'BER.	OCTOBER.	NOV'BER	DEC'BER
	Low. High	Low. High	Low. High	Low. High	Low. High	Low. High	Low. High	Low. High	Low. High	Low. High	Low. High	Low. High
Missouri Pacific—(Con.)												
1st. coll.tr., g., 1920.5	92 - 94	90¾- 92	90 - 93¾	93¾- 95¾	93 - 96¾	90 - 95	91 - 94	91 - 93	91¾- 92	92 - 93	95¾- 99¾	99¼-104
Leroy & C. Val., 1st.5	.... -	.... -	.... -	.... -	92 - 92	93¾- 94	.... -	.... -	.... -	.... -	.... -	.... - ....
Pac. of Mo.—1st, ext..4	105¾-105¾	.... -	.... -	.... -	.... -	.... -	.... -	.... -	106¾-106¾	.... -	107 -107	107¾-107¾
2d, 1938, ext. 5	.... -	.... -	113¾-113	112¾-113¾	.... -	.... -	.... -	.... -	114¼-115¾	.... -	.... -	.... - ....
St.L.&I.M.gen.& l.g.5	109¾-112	110¾-112	110¾-113¾	110 -111¾	108¾-111	109¾-113¾	109¾-110¾	110¾-112	111¾-113¾	108 -110¾	109¾-113¾	112¾-114¾
Stamped, ext. 5	110 -110	110¾-110¾	.... -	110 -110	.... -	110 -110¾	.... -	.... -	112¾-113¾	109 -110	113 -113¾	
Unify. & ref., 1929.4	77¾- 81	80 - 82	79¾- 83¾	82¾- 84¾	81 - 83¾	78¾- 82	78 - 79¾	78¾- 79¾	78 - 79¾	76¼- 80¾	78¾ - 83¾	82¾ - 88
Mob. & Bir.—Pr. lien.5	.... -	110¼-110¼	.... -	.... -	.... -	.... -	110¼-110¼	.... -	.... -	.... -	.... -	.... - ....
Mobile & Ohio—												
New.....6	124 -125	127¾-127¾	127 -127¾	130 -128¾	127 -127¾	.... -	122 -124	125 -126	125¾-126	126¾-127¾	127¾-130	128¾-127¾
1st, Exten., 1927...6	.... -	.... -	.... -	123 -123	124 -124	124 -124	123 -123	123¾-124¾	.... -	.... -	.... -	.... - ....
Gen. mort., 1938.....4	83 - 86	85¾- 87	84 - 86¾	86 - 87	85¾- 87	84 - 86¾	84 - 85	84¾- 86¾	83 - 84¾	84 - 85	85 - 87	86¾- 87¾
Montgom. Div., 1st..5	107 -107	108¾-108¾	108¾-108¾	108¾-108¾	108¾-108¾	108¾-109¾	.... -	108¾-107¾	108 -108¾	107¾-107¾	108¾-109	109 -110
St. Louis & Cairo.....4	.... -	.... -	.... -	.... -	.... -	.... -	.... -	.... -	.... -	.... -	.... -	96¾- 96¾
Mor.L.&C.T.SS.—*See S.F*												
Nash.Ch.& St.L.—1st.7	132 -129	128¾-129	128 -129	128¾-129	128 -128	128¾-128¾	.... -	128 -128¾	127 -128	128 -128¾	128¾-130¾	130¾-130¾
2d, 1901.....6	.... -	.... -	.... -	.... -	.... -	.... -	100¾-100¾	.... -	.... -	.... -	.... -	.... - ....
Consol. g., 1928.....5	104¾-105	105 -107	106 -107¾	104¾-105¾	104¾-105¾	105¾-105¾	.... -	108 -109	105 -105¾	105¾-106¾	107¾-107¾	110¼-110¼
New York Central—												
N.Y.C. & H., 1st, cp..7	100 -100¾	110 -110¾	110¼-110¼	110¼-110¼	110¼-111	111 -111	.... -	108¾-108¾	108¾-108¾	108¾-108¾	108¾-110	110 -110
Registered.....7	.... -	110 -110	110¼-110¼	110¼-111	111 -111	.... -	.... -	108¾-108¾	.... -	.... -	109¾-109¾	109¾-109¾
Gold, 1997.....3½	109 -109¾	108 -108	109 -110¾	110¼-110¾	110¼-111	110¼-111¾	110¼-111¾	108¾-109¾	109¼-110	109¾-109¾	.... -	110¼-111
❋Registered.....3½	.... -	.... -	.... -	110¼-110¾	.... -	.... -	.... -	110 -110	.... -	.... -	.... -	.... - ....
Deb., 1884-1904...5	107 -107¾	107¾-108	108¾-108¾	105¾-106	106¾-106¾	106¾-107	107 -107	107¾-108	105 -105¾	103¾-104¾	104¾-105¾	105 -105¾
Registered.....5	.... -	107¾-107¾	105¾-106¾	.... -	106¾-106¾	.... -	.... -	107¼-107¾	.... -	106 -106¾	106 -106	.... - ....
Deb., g., '90-1905.4	.... -	.... -	.... -	.... -	103¾-103¾	101¾-101¾	.... -	.... -	102¾-102¾	103¾-103¾	103 -103	.... - ....
Debt certs., ex., g.4	101 -101¾	102¾-102¾	103 -103¾	103¾-103¾	101¾-102¾	102 -102	103¾-102¾	102¾-103	103 -103	103 -103	101 -101	101 -101¾
Lake Shore, coll...3½	97 - 98	97 - 99	97 - 98¾	98 - 99	97¾- 98¾	97¾- 98¾	97¾- 98¾	98¾- 98¾	95¾- 97	95¾- 97	96¾- 97¾	96¾- 98¾
Registered.....3½	95¾- 97	95¾- 96	95¾- 97¾	96¾- 97¾	96¾- 97¾	95 - 97	94 - 95	95 - 97	94 - 95	95¾- 96	95¾- 96	95¾- 98
Mich. Cent'l, coll...3½	96 - 97¾	95¾- 97¾	95¾- 97	97 - 98	97 - 97	96¾- 97¾	97 - 98	95¾- 96¾	95 - 96¾	95 - 96¾	96 - 97¾	96 - 97¾
Registered.....3½	.... -	.... -	.... -	96 - 96¾	97 - 97	94 - 95	95 - 95	95 - 95	96 - 96	.... -	.... -	96¾- 96¾
Beech Creek, 1st....4	108 -108	110 -110	109¼-109¼	109¼-110¾	110¼-110¾	110 -110	.... -	109¼-109¼	.... -	.... -	.... -	.... - ....
Mohawk & Malone.....4	107 -107	108¾-107	.... -	108¾-108¾	.... -	.... -	.... -	107¾-107¾	.... -	.... -	.... -	.... - ....
N.J. Junc., gen., 1st.4	.... -	102 -102	.... -	.... -	.... -	.... -	.... -	.... -	.... -	.... -	.... -	.... - ....
West Shore, guar.....4	110 -113¾	113¾-114¼	112 -114¼	113¾-116	112 -113¾	113 -116¾	111¼-112¾	111¼-112¾	112¼-112¾	112¾-113¾	113¾-114¾	114 -116¼
Registered.....4	110 -113¾	111¾-113	112 -114	113¾-116	112 -113¾	113¾-116¾	110 -114	110¾-112	110¾-111¾	112 -112¾	112¾-113¾	113¾-114¾
L. S. & M. S., 1st, cp.7	100¾-101¼	101¼-101¼	.... -	102¾-102¾	103¾-103¾	103¾-103¾	.... -	.... -	.... -	.... -	.... -	.... - ....
L.S.&M.S.Istcon rg.7	100¾-101¼	101¼-101¼	102¾-102¾	100¾-100¾	101 -101¼	.... -	.... -	.... -	.... -	.... -	.... -	.... - ....
2d, consol., coup...7	112¾-113¾	113 -113¾	114 -114	114¼-116¾	114¼-114¾	111¾-113¾	112 -112	112¾-113¾	112¾-112¾	112¾-113¾	113 -113	109¾-110¾
2d consol., reg.....7	113¾-113¾	113¾-113¾	.... -	114 -114¾	113¾-113¾	110 -110	111¾-111¾	.... -	.... -	112¾-112¾	112¾-112¾	.... - ....
Gold, 1997.....3½	106¼-110¾	110 -110¾	109¾-110¾	110¼-111	110 -111¾	109¾-109¾	109¾-109¾	110 -110	109¾-110	109¾-110¾	111 -111	109 -109¾
❋Registered.....3½	.... -	.... -	110¼-110¾	.... -	.... -	.... -	.... -	.... -	.... -	.... -	.... -	.... - ....
Det. Mon.& T., 1st.7	121 -121	120 -120	.... -	120¾-120¾	119 -119	119¼-119¼	.... -	.... -	120 -120	.... -	119 -119	
Mahon. Coal, 1st...5	.... -	.... -	.... -	129¾-129¾	.... -	.... -	.... -	.... -	129 -129	.... -	130 -130	130 -130
Mich. Cent., 1st, con.7	108¼-109	109 -109¼	109¼-109¾	109¾-109¾	109¾-109¾	109¾-109¾	107¾-107¾	.... -	107¾-107¾	.... -	104¾-105	105 -105¼
1st, consol. 5	.... -	103¾-103¾	.... -	104¼-104¾	.... -	102¾-103¾	103 -103	103¾-103¾	104 -104	.... -	101¾-102	102 -102
1909.....6	.... -	.... -	.... -	119¾-119¾	.... -	.... -	120¾-120¾	121 -121	.... -	.... -	.... -	.... - ....
1931.....4	.... -	.... -	.... -	.... -	128 -128	.... -	.... -	.... -	.... -	128 -128	.... -	.... - ....
Registered.....5	.... -	.... -	.... -	.... -	.... -	.... -	.... -	.... -	.... -	.... -	127¾-127¾	.... - ....
1940.....4	106 -105	.... -	.... -	.... -	.... -	.... -	.... -	.... -	.... -	.... -	.... -	.... - ....
Registered.....4	.... -	.... -	.... -	.... -	.... -	.... -	.... -	.... -	.... -	.... -	105¾-106¾	.... - ....
Harlem, 1st, coup...7	101¾-101¾	102¾-102¾	103¾-103¾	103¾-103¾	.... -	.... -	.... -	.... -	.... -	.... -	.... -	.... - ....
Registered.....7	101¾-102	102¾-102¾	103¾-103¾	102¾-103¾	.... -	.... -	.... -	.... -	.... -	.... -	.... -	.... - ....
N.Y.& Har., 2000.3½	.... -	.... -	.... -	.... -	115¾-115¾	.... -	.... -	.... -	.... -	.... -	.... -	.... - ....
N. Y. & No., 1st.....5	.... -	.... -	.... -	.... -	.... -	.... -	.... -	.... -	123¾-123¾	121 -121	.... -	.... - ....
R.W. & Ogd., 1st..5	128¾-128¾	128 -130¾	127¾-128¾	128 -127¾	126 -126¾	126¾-126¾	126 -126	126¾-126¾	127¾-128	125¾-126	126¾-126¾	126¾-127¾
Ut. & Bl. Riv., 1922.4	.... -	.... -	.... -	.... -	.... -	.... -	.... -	.... -	.... -	108 -110	.... -	.... - ....
N.Y.Chic. & St.L.—1st.4	104¾-107¾	107¾-108¾	107¾-108¾	105¾-107¾	106 -107	106¾-107	106 -106	106¾-106¾	107¾-107¾	106¼-107	106 -107	107¾-108¾
Registered.....4	103¾-103¾	.... -	.... -	.... -	105 -105	.... -	.... -	.... -	.... -	.... -	.... -	105¾-106¾
N. Y. N. H. & Hartf.—												
Con. db. ct., all ins. pd.	185¾-188	188 -188	188 -188	.... -	189 -189	189¾-190	190 -190	191 -191	.... -	193 -195	194 -195	195 -195¼
Housat., con., 1937.5	.... -	.... -	.... -	133 -133	.... -	.... -	.... -	.... -	.... -	.... -	132 -132	135¾-135¾
N. Y. & N. Eng., 1st.7	114 -114	.... -	.... -	.... -	.... -	.... -	.... -	.... -	.... -	.... -	.... -	.... - ....
N.Y. O. & W.—ref., 1st.4	102 -107	105 -107¾	103¾-104¾	104¾-105¾	104 -105¾	105 -106	105 -106	106 -107	103¾-104¾	103¾-104	104 -107¼	106¾-107¾
N. Y. S. & W.—*See* Erie.												
Nori. & So.—1st, '41..5	110 -110	.... -	111¾-112	.... -	110 -113	114 -114¾	.... -	.... -	113 -113¾	.... -	113 -113	110¾-110¾
Norfolk & Western—												
General.....6	129 -129	.... -	.... -	.... -	132 -132	.... -	130 -130¾	132 -133¾	132 -136	133¾-133¾	.... -	133 -138
New Riv., 1st, 1932.6	.... -	.... -	133 -133	.... -	130 -130	131 -133	.... -	133 -133	.... -	130¾-133¾	131 -131¾	133¼-131¾
Impt. & Ext., 1934.6	.... -	.... -	.... -	.... -	.... -	.... -	.... -	.... -	.... -	129 -129¾	.... -	129¾-131¾
N.& W.R.R., 1st, con.4	90¾- 94¼	93¾- 96	95¾- 99¾	97¾- 98¾	96¾- 97¾	95 - 97¾	96 - 97¾	97¾- 98	97¼- 98	98 - 97¾	97¾- 99¾	99 -100
Registered. 4	.... -	.... -	.... -	.... -	.... -	.... -	.... -	97¾- 97¾	.... -	.... -	.... -	.... - ....
Sc. Val. & N. E., 1st.4	99¼- 99¾	95 - 99	98¾-100¾	100¾-103	99 -101¾	98 -100	100¾-101	101 -101	101 -101¾	102 -102	101 -102	101¾-102
Cei. Con. & Term'l..5	.... -	.... -	.... -	.... -	.... -	.... -	.... -	.... -	.... -	.... -	107 -107	.... - ....
North'n Pacific Ry.—												
Prior lien.....4	103¼-104	103¾-104¾	103¾-105¾	103¾-104¾	103¾-104¾	103¾-105¾	103¾-104¾	103¾-104¾	103 -104¼	103¾-103¾	103¾-105	104¾-106¼
Registered.....4	103 -103	103 -104	104¼-105¾	.... -	.... -	104¼-104¾	101 -105	104 -104	103¾-104¼	.... -	.... -	105¾-106¾
General lien, 2047..3	65 - 67¼	66 - 67¾	66 - 68¾	68 - 68¾	68 - 68¾	66¾- 67¾	66 - 68	65¾- 66¾	65¾- 65¾	63¾- 65¾	64 - 67¾	65¾- 72¾
Registered certs.....3	.... -	.... -	.... -	68 - 68	.... -	66¾- 66¾	.... -	.... -	65¾- 65¾	.... -	67¼- 70¾	.... - ....
St. Paul & No. Pac..6	.... -	.... -	131¾-131¾	.... -	.... -	131¾-132¾	.... -	.... -	.... -	.... -	131¾-131¾	.... - ....
St. P. & Dul., 1931..5	.... -	.... -	.... -	.... -	.... -	.... -	.... -	.... -	124 -124	.... -	.... -	125 -130
2d, 1917.....5	.... -	.... -	110¾-110¾	109 -111¾	.... -	.... -	.... -	113 -113	.... -	110¾-110¾	.... -	113 -116¾
1st, consol., 1968..4	98 - 98¾	98 - 98¾	98 - 98	97¾- 98¾	99¼-100	99¾- 99¾	100¾-100¾	100¾-100¾	.... -	.... -	.... -	101 -105
Wash. Cent'l, 1st....4	.... -	.... -	.... -	.... -	88¾- 88¾	.... -	.... -	.... -	.... -	.... -	.... -	.... - ....
No. Pac. Ter. Co—1st..6	118 -118¼	118 -118¾	118 -120	.... -	118 -119	119 -119	117 -117	113 -117	.... -	118 -118	114 -115¼	117¼-117¾
Ohio Riv.—1st, 1936.5	.... -	.... -	.... -	109 -109	.... -	.... -	110 -110	.... -	.... -	.... -	.... -	.... - ....
General, gold, 1937.5	.... -	95 - 95	.... -	.... -	.... -	.... -	.... -	90 - 95	.... -	.... -	95¾- 95¾	95 - 95
Om. & St.L.—1st, '01.4	80 - 85	70 - 70	77 - 77	75 - 75	.... -	.... -	.... -	.... -	.... -	.... -	.... -	.... - ....
Or. RE. & Nav., *See*												
Or. Ry. & Nav., Unified												
Or. Short Line, Pac.												
Pacific Coast Co.—1st.5	104¾-107¾	107 -108¾	107¾-108¾	108 -108	108 -110	109¾-110	108¾-107¾	106¾-109¼	107¾-109	109 -109¾	108¾-110¾	110 -112
Panama—1st, s. f..5	105 -105	105 -105	104 -104	102 -102	103¾-103¾	.... -	.... -	.... -	.... -	105 -105	.... -	103¾-104¾
Sink. fd. sub., 1916.6	.... -	.... -	.... -	.... -	.... -	.... -	.... -	.... -	.... -	.... -	101 -101	
Pennsylvania Co.—												
1st, coupon. 4½	111¾-112¾	114¾-114¾	114¾-114¾	118 -118¾	115¾-116¾	116¾-116¾	113¾-113¾	113¾-113¾	116 -117¾	115¾-116¾	116¾-116¾	116¼-117
Registered 4½	111¾-111¾	.... -	.... -	.... -	.... -	.... -	.... -	.... -	114 -110	.... -	.... -	.... - ....
C.St.L.&P. 1st,'32..5	.... -	.... -	.... -	.... -	.... -	121 -121	.... -	.... -	.... -	.... -	124 -124	
Cl. & Pitts., con., s. f.7	102 -103	.... -	103¾-103¾	.... -	.... -	.... -	.... -	.... -	.... -	.... -	.... -	
Gen'l, g., ser. A....4½	.... -	117¼-117¾	.... -	.... -	.... -	.... -	.... -	.... -	120 -121	.... -	.... -	
Erie & Pitts., B....3½	.... -	.... -	.... -	103¼-103¼	103¼-103¼	.... -	.... -	.... -	.... -	102 -102	.... -	
P. Clr. & St. L., 1st.7	.... -	.... -	.... -	101 -101	.... -	.... -	.... -	.... -	.... -	.... -	.... -	

1900—Continued.

BONDS.	JANUARY	FEBR'RY.	MARCH.	APRIL.	MAY.	JUNE.	JULY.	AUGUST.	SEPT'BER.	OCTOBER.	NOV'BER.	DEC'BER.
	Low. High	Low. High	Low. High	Low. High	Low. High	Low. High	Low. High	Low. High	Low. High	Low. High	Low. High	Low. High
Pennsylv. Co.—(Con.)—												
P.C.C.&St.L.,Ser.A 4½	114 -115½	115½-116	117 -117	116 -116	.... -	116¾-116¾	116½-116¾	116¾-117⅜	.... -	115 -115	115⅝-116¾	.... - ....
Series B., 1942 4½	113⅝-115⅝	115⅝-116	.... -	115⅝-116	116¾-117	116⅝-117	.... -	117 -117	117¼-117¾	.... -	.... - 116¾	116¾
Series D, 1945 4	.... -	115⅝-115⅝	108 -108	109¾-109	.... -	.... -	.... -	.... -	.... -	.... -	.... -	.... - ....
Series E, 1949 3½	.... -	.... -	.... -	100 -100	.... -	.... -	100 -101¾	.... -	.... -	.... -	.... - 99	100¾
Pitts.Ft.W.&C., 1st, 7	135 -135	137 -137	.... -	.... -	130½-130½	.... -	.... -	.... -	.... -	130½-130½	.... - 137¾	137¾
2d, 1912 7	.... -	.... -	136 -136	.... -	.... -	.... -	.... -	133⅝-133⅝	.... -	.... -	137¾-137¾	.... - ....
3d, 1912 5	.... -	134 -134	.... -	.... -	.... -	.... -	131 -131	.... -	.... -	.... -	.... -	.... - ....
G.Rap.& I., 1st ex.4½	106 -106	.... -	.... -	.... -	.... -	.... -	111 -111	111 -111	.... -	.... -	.... - 112¾	112¾
C.& M., 1st, gu.'35.4½	109 -110	111 -111	112¾-112¾	.... -	.... -	.... -	.... -	.... -	.... -	.... -	.... -	.... - ....
Pennsylvania RR.—												
U.N.J.RR.&C.C.'44 4	.... -	.... -	.... -	.... -	117 -117	.... -	.... -	.... -	.... -	.... -	.... -	.... - ....
Peo. Dec. & Evansv.—												
1st, G. Trust Co. cfts.	100 -100	.... -	100 -100	100 -100	101 -101	101 -101	.... -	.... -	.... -	.... -	.... -	.... - ....
Evansv. Div., 1st, 6,												
Trust Co. certfic'ts.	99¾- 99¾	99 - 99¾	99 - 99	100 -100⅝	.... -	.... -	.... -	.... -	.... -	.... -	.... -	.... - ....
2d, 1926, 5, tr. ctfs.	93 - 93	.... -	.... -	.... -	.... -	.... -	.... -	.... -	.... -	.... -	.... -	.... - ....
P.& E.—*See* C.C.C&St.L.												
Peo.& Pekin Un.—1st 6	.... -	.... -	130¾-130¾	.... -	.... -	.... -	.... -	130 -130	.... -	.... -	132¾-132¾	.... - ....
2d, 1921.....*c*..... 4½	.... -	.... -	.... -	.... -	.... -	98 -98	.... -	.... -	101 -101	101 -101	.... -	.... - ....
P.C.C.&St.L.—*See* Pa.Co.												
Pittsb.Sh.&L.E.—1st.5	113⅝-113⅝	.... -	115¼-115¼	.... -	.... -	.... -	113¾-113¾	.... -	.... -	.... -	.... -	.... - ....
Pittsb. & West.—1st..4	100⅝-100	100¾-100¾	.... -	.... -	100¾-100¾	101 -101	100 -100	.... -	100¾-100⅝	100¾-100¾	.... -	.... - ....
J. P. M. & Co. ctfs.	99¾-100¾	99¾-100¾	100¾-100¾	100¾-100¾	.... -	101¼-101¾	.... -	100⅝-100⅝	.... -	.... -	100¾-100⅝	100¾-100¾
Reading—Gen., 1997 4	83 - 85	84⅝- 86	84⅛- 86¼	88 - 90¾	87 - 88⅝	87¾- 88⅝	86¾- 88⅝	87⅝- 88	85¾- 88⅛	86⅜- 87	87¼- 90¾	90¾- 96¼
Registered..... 4	.... -	.... -	.... -	.... -	.... -	.... -	.... -	87¾- 87¾	.... -	.... -	88 - 88	.... - ....
Rich. & Danv.—*See* So.												
Rio Grande Western—												
1st, 1939 4	94¾- 96	96 - 97¾	97¼-100¾	99 - 99⅝	98 - 99¾	99 -100	97 - 98¾	97¾- 98⅝	98 - 99¾	98 - 99	98¼-100¾	100 -101
Utah Cent., 1st, gu. 4	.... -	85 - 85	86¾- 86¾	.... -	.... -	.... -	.... -	88¾- 88¾	.... -	.... -	.... -	.... - ....
Rio Grande So.—1st..4	.... -	.... -	71 - 74	74 - 81¾	79¾- 79¾	.... -	77 - 78	77¾- 77¾	.... -	.... -	.... -	77 - 78
Guar., 1940 5-4	.... -	.... -	.... -	.... -	.... -	.... -	93¾- 93	93 - 93	.... -	93¾- 93¾	94 - 94	.... - ....
R. W. & O.—*See* N. Y. C.												
St. Jos. & Gr. Island—												
1st, 1947 4	82 - 84¾	82 - 83	83 - 84	83 - 84⅜	84 - 85	83¾- 84¼	81 - 82¾	84 - 84⅛	85 - 85	85 - 87	86¼- 90¼	90 - 92
St.L.&I.M.—*See* N.Pac.												
St. L. & San Fran.—												
Class B, 1906 6	111¼-111¾	112⅜-113¼	112 -113¼	.... -	111 -111¾	111¾-111⅝	112 -112	112⅜-112⅝	.... -	111¼-110¾	111¼-111¾	
Class C, 1906 6	.... -	113 -113	.... -	.... -	.... -	.... -	111¼-111¾	112¼-112¾	.... -	113⅜-113⅜	110¾-110¾	111¼-111¾
General, 1931 6	.... -	123 -123	122 -122¾	122¾-122¾	122¼-124⅜	125 -125	122 -122	121¾-122	122¼-124¼	122¾-122¾	124 -128	128½-130
General, 1931 5	106 -108¾	106¾-109¾	109¼-110	110¾-113⅜	111¼-112¾	110¼-112¾	107¼-108¾	108¾-109	108¾-109¾	108¾-111¼	111¾-115¼	114¾-115¾
1st, trust, 1987 5	.... -	.... -	.... -	103¾-104	.... -	.... -	.... -	.... -	.... -	103¾-103¾	.... -	.... - ....
St. L. & S. F. RR.—g.4	79 - 81	80 - 84	82¾- 83¾	82¾- 83⅞	81¾- 82¾	82¾- 83	80 - 81¾	80 - 80	80 - 80¾	80 - 82	82 - 88¼	88¼ - 92¼
S. W. Div., 1st, '42 5	.... -	.... -	.... -	.... -	.... -	98¾- 98¾	100 -100	.... -	.... -	.... -	.... -	.... - ....
Cent. Div., 1st, '29..4	.... -	95 - 95	.... -	91 - 91	.... -	.... -	93 - 93	.... -	.... -	.... -	.... - 93¾	93¾
St. Louis Southw'n—												
1st, 1989 4	86¾- 91	89¼- 91	88¾- 91¾	91 - 93⅝	89 - 91	85 - 89¾	86¾- 89¾	89 - 91¾	89 - 91¾	89¾- 93¼	90¾- 93¾	93¾- 96¾
2d inc., 1989 6	53¾- 59¾	59 - 61¾	59¾- 64	62⅜- 65¾	60⅝- 63¾	57⅜- 62⅜	57¾- 59	58¾- 62¾	58 - 62¾	60⅝- 63¾	62 - 71	70¾- 75
St.P. & Dul.—*See* N.Pac.												
St. P. Minn. & Man.—												
2d mort., 1909 6	.... -	119¾-120	120 -121	117¾-118	117¾-120	.... -	117¾-117¾	.... -	119 -119	.... -	116¼-117¾	118¼-118¾
1st, consol., 1933 6	137 -140¼	141 -141¾	140¾-141¾	141¾-143⅝	141¾-143⅝	142 -142¾	.... -	137¼-137¾	.... -	138 -139	140¼-141¼	143 -143¾
Reduced to 4½	113¼-113¾	114¾-115¾	115¾-116¼	116¾-117⅝	116 -116¾	116¼-116¾	114 -114¾	114 -114¾	114¼-114¾	114 -114¾	115⅝-116⅝	116⅜-117¾
Registered 4½	.... -	.... -	.... -	.... -	.... -	.... -	.... -	.... -	.... -	.... -	115¼-115¼	.... - ....
Dakota Extension 6	119¾-120¼	121 -121¾	121¼-121¾	121 -121¾	118¾-118¾	.... -	.... -	119 -119	119¼-119¼	119 -119	117⅝-118⅝	119¼-119¾
Mont. Ext., 1st, 1937 4	103¾-104¼	104 -104¾	103 -104¾	103 -104¾	104 -105	103¾-103¾	103 -103	103 -103⅝	104 -104	103 -104¼	104¼-105	103¾-104
E. Minn., 1st Div. 1st 5	.... -	.... -	.... -	108½-108⅝	.... -	.... -	.... -	.... -	.... -	.... -	108 -108	109¾-109¾
Minn. Union, 1st.....6	.... -	.... -	.... -	128 -128	.... -	.... -	.... -	.... -	.... -	.... -	.... -	.... - ....
Mont. Cen., 1st, 1937 6	129¾-129¾	134¼-134¾	.... -	134 -134¼	.... -	.... -	130 -131	.... -	130¾-131	131¾-131¾	131¾-133	133 -133¾
1st, guar., 1937 ..5	.... -	.... -	.... -	.... -	118¼-118¾	118¾-118¾	.... -	117 -117	.... -	116¾-117¼	.... -	118 -118
S. A. & A. P.—*See* S Pac.												
S. Fr. & N. Pac.—1st..5	.... -	.... -	.... -	.... -	.... -	112 -112	.... -	.... -	.... -	.... -	.... -	.... - ....
S.Fe Pres.& Ph.—1st.5	.... -	.... -	.... -	.... -	.... -	.... -	.... -	.... -	.... -	.... -	106¾-106¾	.... - ....
Sav. Fin. & West'n—												
1st consol. 6	135¾-136¾	.... -	.... -	.... -	.... -	.... -	.... -	.... -	.... -	.... -	.... -	.... - ....
St. John's Div, 1st..4	.... -	.... -	.... -	.... -	.... -	.... -	.... -	.... -	.... -	.... -	94¾- 94¾	.... - ....
Ala. Mid., 1st, 1928.5	.... -	102¾-102¾	106 -106	.... -	.... -	103 -103	.... -	.... -	101 -101	100 -102¾	105¾-106	.... - ....
Br. & W., 1st, guar.4	.... -	.... -	.... -	.... -	85 - 85	.... -	.... -	.... -	82¾- 83	.... -	.... -	.... - ....
S. C. & Ga.—*See* South'n												
Southern Pacific Co.—												
Collat. trust, 1949..4	80 - 83¾	83 - 84¼	83¼- 84¾	83 - 85¾	82 - 83¾	78 - 81¾	78 - 79¾	78¼- 79	76¾- 78¾	78¼- 81¾	81¾- 85	81¾- 83¾
Registered..... 4	.... -	.... - 110	.... -	.... -	.... -	.... -	.... -	.... -	.... -	.... -	.... -	.... - ....
Au. & N. W., 1st.....5	95 - 98¾	97 - 98¾	98 - 99¾	98¼- 99¾	98 - 99	98 - 98¾	96¾- 97¾	96¼- 98	95¾- 96¾	94¾- 95¾	94¾- 94¾	.... - ....
Cen. Pac., 1st, ref. g.4	97¾-100¾	98¾- 99¾	98¼-100	99¾-100¾	98¼-100	99¾-100¾	99¾-100¾	98 - 98¾	97¾- 98¾	97 - 98	97¾-100¾	100 -101¾
Registered..... 4	.... -	.... -	.... -	.... -	.... -	99¾- 99¾	.... -	.... -	.... -	.... -	.... -	.... - ....
Mort., gu. g.2¾.3½	81 - 84	83¾- 84¾	83¾- 85¾	84¾- 85¾	84¾- 86¼	82 - 84¾	81¼- 82	81¾- 83	81 - 83¾	80¾- 83¾	83 - 86	83¼- 84¾
G. H. & S. A., 1st....6	.... -	.... -	.... -	110¾-110¾	110 -110	.... -	.... -	.... -	.... -	.... -	.... -	.... - ....
2d, 1905 7	.... -	.... -	106½-106¾	.... -	.... -	.... -	.... -	104¾-105	.... -	.... -	.... -	.... - ....
M. & P. Div., 1st..5	101 -103¾	101¼-102¾	102¾-102	101¾-103¾	99¾-100	99 - 99¾	99 -100	98¾- 99¾	98 - 98¾	96 -100¾	97¼-100	99¾-100¾
Gila Vni. G.&N.,1st.5	.... -	.... - 110	.... - 110	.... -	106¾-106¾	100 -104	104¾-104¾	105 -105¾	.... -	.... -	103 -105	104¾-105¾
H. E.& W.Tex.,1st.5	100 -100	.... -	102 -105	103 -105	.... -	.... -	103¾-104¾	105 -105	.... -	.... -	.... -	.... - ....
Hous.& Tex.Cn., 1st.5	110 -110¾	.... -	110¼-110¾	111¾-111¾	.... -	111¾-111¾	109 -110	110 -110¾	110¾-111¾	110¾-111¾	111¼-112	112¾-114
Consol., 1912 6	.... -	113 -113	.... -	.... -	111¾-111¾	.... -	111¾-112	112 -112	.... -	109¾-109¾	110¼-110¾	.... - ....
General, g., 1921..4	83¾- 85¾	86 - 86	85 - 87	84¾- 85	84 - 85¾	84¾- 85¾	83¾- 84¾	81 - 81	.... -	.... -	83 - 83¾	83¾- 85¾
Morg. La. & T., 1st.6	.... -	120¼-120¾	.... -	.... -	.... -	.... -	.... -	.... -	.... -	.... -	.... -	.... - ....
Oreg. & Cal., 1st....5	.... -	.... -	.... -	.... -	.... -	.... -	99 - 99	98¾- 98¾	.... -	.... -	.... -	101¼-101¾
San An. & Ar. Pass.4	75 - 78¾	75 - 80	76 - 80¾	78 - 80¾	77¼- 79	75¾- 78¾	73 - 76	73¾- 75¾	73¼- 76	73¾- 77¾	76 - 79¾	79 - 81¾
So. Pac., Ariz'na, 1st.6	110 -110¾	.... -	.... -	113¾-114	113¼-114¼	113¾-114¼	111¼-112¾	111 -111	110¼-111	110 -110	.... -	.... - ....
So. Pac., Cal., 1905.6	.... -	.... -	110 -110	.... -	109¼-109¾	.... -	109 -109¼	109 -110	.... -	107 -107	108¾-108¾	109¼-109¾
1st, 1905, R. 6	.... -	.... -	.... -	.... -	.... -	.... -	.... -	110¾-110¾	.... -	.... -	.... -	.... - ....
1st, 1905, C. & D ..6	.... -	.... -	.... -	.... -	112 -112	111¼-111¼	111¼-111¼	111¾-111¾	.... -	.... -	110¾-110¾	.... - ....
1st, 1912, E. & F. .6	.... -	.... -	.... -	.... -	.... -	117¾-118¾	119 -119	.... -	.... -	.... -	.... -	.... - ....
S.P.,Cal.1st.con.'37.5	106¾-106¾	.... -	.... -	.... -	.... -	.... -	.... -	.... -	.... -	.... -	107 -107	.... - ....
Stamp., 1905-37...5	104¾-106	105¾-107¾	107 -109¾	109 -109¾	106¾-107¾	106¾-107¾	106 -107¾	106¾-107¾	106 -107¾	106¾-107¾	106 -107	106¾-107
S. Pac., N. Mex., 1st.6	.... -	.... -	.... -	.... -	110¼-110¾	.... -	.... -	.... -	.... -	.... -	.... -	.... - ....
T. & N. O., 1st, '05 .7	.... -	.... -	.... -	.... -	.... -	.... -	.... -	.... -	.... -	.... -	114¾-114¾	.... - ....
Consol., g., 1943...5	101 -104	103¾-104¾	103 -103¾	103¾-104¾	103¾-104¼	104 -104¾	103¼-102¾	102 -102¾	101¼-102¾	101¼-104¾	104¾-106¼	
Southern—												
1st, consol., 1994 5	106 -108	107¾-108¾	108 -113	112¾-113¾	110¼-113	110 -112	107¾-106¾	105¾-106	108 -109¼	108¾-110¾	109¾-113¾	112¾-114¾
Registered..... 5	.... -	.... -	.... -	.... -	.... -	.... -	107¾-106¾	106 -108	.... -	.... -	.... -	.... - ....
Memph. Div....4-4½-5	.... -	.... -	.... -	108¾-109¾	.... -	.... -	.... -	.... -	.... -	108 -108	.... -	.... - ....
Atl. & Danv., 1st, g.5	99¾-100	100¾-100¾	100¾-101¼	101¾-101¾	102 -102	.... -	.... -	.... -	.... -	.... -	.... -	.... - ....
1st, gold, 1948 5	.... -	.... -	.... -	.... -	.... -	.... -	.... -	93¾- 93¾	93¾- 94¼	.... -	94¼- 94¾	

1900—Continued.

BONDS.	JANUARY	FEBR'RY.	MARCH.	APRIL.	MAY.	JUNE.	JULY.	AUGUST.	SEPT'BER.	OCTOBER.	NOV'BER.	DEC'BER.
	Low.High	Low.High	Low.High	Low.High	Low.High	Low.High	Low.High	Low.High	Low.High	Low.High	Low.High	Low.High
Southern—(*Concluded*)—							✠					✠
Col. & Gr., 1st, '16..6	115 -115	.... -	.... -	.... -	.... -	.... -	.... -	.... -	.... -	.... -	.... -	.... - ....
E.Tenn.V.& Ga., 1st.7	.... -	1013/4-1013/4	1013/4-1013/4	1093/4-1023/4	1093/4-1083/4	.... -	.... -	.... -	.... -	.... -	.... -	.... - ....
Divisional..... 5	1135/8-1163/4	1143/4-1143/4	.... -	117 -117	117 -117	.... -	.... -	.... -	1163/4-1163/4	117 -117	119 -119	119 -119
Consol., 1st, g.....5	114 -1173/4	117 -1183/4	117 -118	1163/4-120	1163/4-1173/4	115 -1173/4	115 -1163/4	1153/4-1163/4	1183/4-1183/4	120 -1203/4	116 -1173/4	1173/4-119
E.Tenn.reorg.lien.4–5	1083/4-1083/4	.... -	109 -111	110 -111	1113/4-112	1103/4-1103/4	1113/4-113	.... -	.... -	.... -	1103/4-111	1113/4-112
Ga. Pac., 1st, gold...6	1193/4-121	121 -1223/4	1213/4-123	1223/4-1223/4	1243/4-1243/4	.... -	.... -	1213/4-1213/4	.... -	1223/4-1223/4	125 -1253/4	.... - ....
Knox. & O., 1st, g...6	118 -119	1193/4-1203/4	1203/4-121	1223/4-124	124 -124	.... -	.... -	1203/4-1203/4	120 -121	1203/4-1233/4	124 -124	.... - ....
Rich. & Dan., con., g..6	119 -1203/4	1203/4-122	1213/4-1233/4	126 -126	1223/4-1233/4	.... -	1203/4-1203/4	.... -	123 -123	122 -1233/4	1223/4-124	124 -1243/4
Equip., s. f., 1909..5	101 -101	.... -	.... -	.... -	.... -	.... -	1003/4-1013/4	.... -	.... -	.... -	.... -	.... - ....
Deb., 1927, stamp 5	.... -	.... -	.... -	.... -	.... -	.... -	.... -	104 -1093/4	108 -108	1053/4-1053/4	.... -	1093/4-1093/4
Rich. & Meckl., 1st.4	.... -	.... -	.... -	.... -	.... -	.... -	.... -	.... -	.... -	.... -	.... -	83 - 833/4
So. Car. & Ga., 1st..5	102 -105	104 -105	104 -1063/4	1073/4-109	1083/4-1083/4	104 -105	.... -	105 -105	1053/4-1053/4	105 -106	104 -1053/4	1033/4-1063/4
Va. Mid., gen., 1926.5	109 -110	.... -	110 -111	1113/4-1113/4	1093/4-112	111 -1113/4	110 -110	1103/4-111	.... -	.... -	111 -113	1133/4-1133/4
1936, g., stamped..5	108 -110	.... -	1103/4-1103/4	1103/4-1103/4	.... -	.... -	111 -111	110 -110	.... -	.... -	.... -	1133/4-1133/4
W. O. & W., 1st,'24.4	.... -	.... -	.... -	.... -	.... -	.... -	87 - 87	.... -	913/4- 913/4	.... -	.... -	.... - ....
W. N. Car., 1st, con.6	1143/4-1143/4	.... -	118 -119	118 -118	118 -118	.... -	1173/4-1173/4	.... -	.... -	.... -	1183/4-119	.... - ....
Spok. F. & No., 1st..6	.... -	.... -	.... -	.... -	.... -	.... -	117 -117	.... -	.... -	.... -	.... -	.... - ....
Term'l Ass'n of St. L.—												
1st, consol., 1944.....5	.... -	.... -	.... -	.... -	.... -	.... -	1143/4-1143/4	.... -	1133/4-1133/4	.... -	.... -	1153/4-1153/4
St. L. Mer. B'r'e Ter.5	111 -111	.... -	.... -	.... -	.... -	.... -	.... -	.... -	.... -	.... -	.... -	.... - ....
Tex. & N. O.—*See* So. P.												
Texas & Pacific—												
Eastern Div., 1st....6	.... -	.... -	.... -	.... -	.... -	.... -	.... -	105 -105	1043/4-1043/4	1043/4-1043/4	.... -	.... - ....
1st, gold, 2000.....5	111 -113	1133/4-114	1133/4-114	114 -1143/4	1143/4-116	1143/4-116	1163/4-1173/4	113 -113	1113/4-112	112 -1133/4	1133/4-114	1173/4-1183/4
2d, g., inc., 2000.....5	.... -	.... -	53 - 69	57 - 623/4	62 - 68	.... -	.... -	53 - 533/4	57 - 59	58 - 72	70 - 82	80 - 90
Tol.& Ohio Cent.—1st.5	105 -1063/4	106 -109	110 -114	1123/4-1143/4	113 -1133/4	113 -1143/4	111 -112	111 -1133/4	111 -1123/4	1113/4-1133/4	114 -1163/4	115 -115
West'n Div., 1st.....5	105 -105	.... -	1093/4-112	110 -111	110 -1113/4	111 -111	112 -112	.... -	1123/4-1123/4	1113/4-1113/4	113 -114	.... - ....
General, inc., 1945..5	.... -	99 - 99	97 -100	993/4-1013/4	1013/4-1013/4	993/4-100	99 -100	99 - 993/4	100 -100	100 -1013/4	1003/4-1003/4	1043/4-106
Kan.& M., 1st,gu.g.4	843/4- 88	86 - 88	873/4- 90	873/4- 88	89 - 90	90 - 90	.... -	.... -	.... -	89 - 89	91 - 91	92 - 92
Tol. Peoria & West.—												
1st, 1917.....4	78 - 81	813/4- 84	823/4- 833/4	83 - 84	.... -	88 - 84	81 - 81	82 - 82	823/4- 83	823/4- 833/4	823/4- 85	85 - 86
Tol. St. L. & K. C.—												
1st, 6, Trust receipts.	110 -117	117 -1233/4	1173/4-127	1223/4-127	120 -1293/4	1293/4-1303/4	.... -	.... -	.... -	.... -	.... -	.... - ....
Tor. H. & Buff.—1st..4	.... -	.... -	.... -	.... -	.... -	.... -	.... -	.... -	100 -100	.... -	.... -	973/4- 99
Ula. & Del.—1st, con..5	103 -104	1043/4-1043/4	1053/4-1063/4	107 -107	.... -	.... -	.... -	106 -106	107- 107	1063/4-107	107 -107	.... - 1053/4
Union Pacific—												
50-yr., gold, 1947...4	1013/4-1043/4	104 -1053/4	1043/4-1063/4	1043/4-1063/4	1043/4-1063/4	1053/4-1063/4	1043/4-1063/4	105 -1063/4	1053/4-1053/4	1043/4-1063/4	1053/4-1063/4	107 -108
Registered..... 4	1033/4 1043/4	.... -	.... -	.... -	1043/4-1053/4	1053/4-1053/4	.... -	.... -	.... -	.... -	1063/4-1063/4	.... - ....
Or. Ry. & Nav., 1st..6	.... -	110 -110	.... -	110 -110	.... -	.... -	.... -	110 -110	110 -110	110 -110	.... -	111 -111
Or. R.& Nav.con..4	1023/4-1023/4	102 -102	102 -1043/4	1033/4-1043/4	1033/4-1043/4	1033/4-1033/4	1013/4-1023/4	102 -102	102 -1023/4	1023/4-1023/4	103 -1043/4	1043/4-1043/4
Or. Short Line, 1st..6	1263/4-130	127 -1275/8	1273/4-128	1273/4-129	128 -1293/4	1273/4-1283/4	1283/4-1283/4	1253/4-1263/4	127 -1273/4	1273/4-1273/4	128 -129	129 -130
Or. S. Line, 1st, cous.5	1103/4-113	112 -1153/4	113 -115	1113/4-115	114 -115	1133/4-1143/4	111 -112	1123/4-1123/4	1123/4-114	112 -1143/4	114 -116	116 -1183/4
Non-cum., inc."A".5	.... -	.... -	.... -	.... -	.... -	106 -106	.... -	.... -	.... -	.... -	.... -	106 -106
Utah & No., 1926.....7	.... -	.... -	.... -	.... -	.... -	.... -	.... -	.... -	1063/4-1063/4	.... -	.... -	.... - ....
Va. Mid.—*See* Southern.												
Wabash—												
1st, gold, 1939.....5	113 -1153/4	1153/4-1173/4	1163/4-1173/4	1173/4-1183/4	1143/4-116	1133/4-1153/4	1153/4-1163/4	1163/4-1173/4	1173/4-118	1173/4-1183/4	1153/4-1163/4	116 -118
2d mort., gold, 1939.5	99 -103	98¼-100	983/4-1003/4	1003/4-104	102 -1033/4	100 -1023/4	101 -104	101 -1013/4	1003/4-1023/4	101 -1033/4	102 -105	105 -1083/4
Deb., inc., 1939, A...6	83 - 85	83 - 833/4	83 - 863/4	863/4- 941/4	.... -	923/4- 933/4	.... -	.... -	88 - 88	88 - 90	88 - 89	90 - 903/4
Deb. inc., 1939, B....6	343/4- 383/4	363/4- 383/4	363/4- 41	403/4- 433/4	393/4- 41	30 - 383/4	313/4- 333/4	323/4- 34	293/4- 333/4	323/4- 35	323/4- 373/4	373/4- 433/4
D. & Ch. Ext., 1941..5	110 -110	1083/4-1093/4	108 -109	1083/4-109	111 -112	.... -	110 -110	1093/4-1093/4	1103/4-1103/4	109 -110	109 -1103/4	1103/4-1133/4
Des M. Div., 1939..4	913/4- 93	.... -	.... -	91 - 923/4	.... -	.... -	.... -	.... -	.... -	96 - 96	93 - 96	.... - ....
St. L. K. C. & No.—												
St. C. B'ge, 1st, '08.6	.... -	.... -	.... -	1133/4-113	.... -	1093/4-111	.... -	.... -	.... -	.... -	.... -	.... - ....
West. N. Y. & Pa.—												
1st.....5	110 -115	115 -1153/4	113 -1143/4	114 -120	118 -119	1183/4-1193/4	1163/4-1183/4	1183/4-1193/4	120 -123	120 -122	1203/4-1233/4	1213/4-123
Gen'l, 1943, gold..3-4	683/4- 703/4	753/4- 773/4	70 - 783/4	733/4- 913/4	883/4- 89	883/4- 923/4	913/4- 953/4	933/4- 943/4	923/4- 94	913/4- 933/4	913/4- 953/4	94 - 953/4
Incomes 1943.....5	223/4- 263/4	273/4- 303/4	253/4- 29	27 - 293/4	293/4- 293/4	323/4- 35	323/4- 323/4	.... -	323/4- 323/4	.... -	.... -	.... - ....
Wheel. & Lake Erie—												
1st.....5	107 -107	.... -	.... -	.... -	.... -	110 -1103/4	100 -110	1083/4-1083/4	1063/4-114	1113/4-113	111 -115	1143/4-115	1163/4-116
Wh. Div., 1st, g., '28.5	.... -	993/4- 993/4	.... -	104 -104	105 -105	.... -	102 -103	104 -1083/4	109 -110	108 -108	109 -110	1133/4-1143/4
Ext. & Impt., 1930..5	.... -	.... -	.... -	.... -	.... -	.... -	100 -100	993/4- 99	101 -106	107 -108	.... -	.... - ....
1st con., 1949.....4	.... -	.... -	.... -	.... -	.... -	883/4- 893/4	88 - 883/4	87 - 88	843/4- 853/4	84 - 88	88 - 903/4	893/4- 91
Wisconsin Cent'l Co.—												
50-yr. 1st, g., 1949.4	88 - 91	893/4- 92	883/4- 933/4	913/4- 963/4	90 - 913/4	893/4- 913/4	87 - 883/4	873/4- 89	89 - 893/4	83 - 873/4	843/4- 873/4	833/4- 903/4
STREET RAILWAY.												
Brooklyn Rap. Trans..5	1033/4-106	1053/4-1063/4	1053/4-1063/4	104 -1063/4	104 -1063/4	1023/4-106	1013/4-1043/4	1033/4-104	1023/4-103	100 -1053/4	104 -1073/4	106 -108
B'klyn City, 1st, con..5	.... -	.... -	.... -	.... -	.... -	.... -	.... -	.... -	.... -	.... -	.... -	113 -115
B.Q.U. & Ns., con. g.u.5	1033/4-1063/4	104 -1063/4	1033/4-106	104 -104	.... -	100 -100	993/4-100	98 - 993/4	99 - 993/4	993/4-993/4	.... -	99 -1013/4
B'klyn Un. El., 1st.4-5	923/4- 97	933/4- 96	92 - 953/4	943/4- 963/4	93 - 943/4	923/4- 953/4	923/4- 93	92 - 923/4	91 - 923/4	91 - 95	943/4- 97	963/4-100
Kings Co. Elev., 1st.4	.... -	.... -	.... -	.... -	.... -	.... -	.... -	.... -	.... -	.... -	833/4- 85	843/4- 90
Den. Con. Tr., 1st, '33.5	.... -	.... -	.... -	.... -	.... -	95 - 973/4	.... -	.... -	.... -	.... -	.... -	.... - ....
Metropol. Street Ry.—												
General.....5	1183/4-1203/4	1173/4-118	118 -1193/4	1183/4-1193/4	1183/4-1193/4	118 -1183/4	1183/4-120	1163/4-1173/4	1173/4-118	1173/4-119	1183/4-1193/4	1193/4-1223/4
B'y & 7th Av., 1943.5	1183/4-120	119 -121	1213/4-1213/4	120 -1223/4	1223/4-1223/4	121 -1223/4	1203/4-1203/4	120 -121	1203/4-1203/4	120 -122	122 -122	122 -123
Registered..... 5	.... -	.... -	.... -	.... -	.... -	.... -	.... -	.... -	.... -	.... -	.... -	1193/4-1193/4
Col. & 9th Av., 1st..5	123 -123	123 -123	122 -122	123 -124	.... -	1243/4-1243/4	1243/4-123	.... -	.... -	1233/4-124	123 -123	123 -125
Lex. Av. & Pav. F..5	122 -122	.... -	122 -122	124 -124	1233/4-1233/4	1243/4-124	1233/4-125	1253/4-1253/4	1223/4-122	122 -122	1223/4-123	123 -123
Met. W. S. El. (Ch.)..4	953/4- 973/4	953/4- 963/4	953/4- 963/4	97 - 98	973/4- 98	973/4- 983/4	963/4- 983/4	97 - 973/4	973/4- 981/4	98 - 983/4	963/4- 99	983/4- 99
St. P. C. Cable—Con..5	.... -	112 -112	111 -1113/4	.... -	1133/4-1133/4	.... -	115 -115	112 -1133/4	.... -	.... -	115 -115	1133/4-1143/4
Third Avenue (N. Y.)—												
1st, 1937.....5	1233/4-125	1173/4-1253/4	1173/4-125	123 -1253/4	124 -124	124 -125	.... -	1223/4-1223/4	1223/4-1223/4	123 -123	1243/4-1243/4	1233/4-127
1st, con., gu., 2000..4	.... -	.... -	.... -	.... -	.... -	.... -	.... -	.... -	.... -	.... -	.... -	1063/4-107
GAS AND ELECTRIC.												
Brooklyn U. Gas—1st 5	114 -117	116 -1163/4	117 -118	116 -117	114 -115	1143/4-115	115 -115	115 -116	1153/4-116	1153/4-1163/4	1133/4-1153/4	1153/4-1163/4
Det. City Gas—1923..5	95 - 97	95 - 973/4	95 -100	97 - 993/4	963/4- 973/4	963/4- 99	943/4- 963/4	94 - 96	94 - 94	93 - 94	933/4- 96	973/4- 99
Ed'n El. Ill.—1st.4	.... -	.... -	.... -	.... -	.... -	.... -	.... -	.... -	.... -	.... -	.... -	963/4- 963/4
Eq.G.-L.Co., N.Y.'32.5	.... -	.... -	.... -	.... -	.... -	.... -	.... -	1153/4-1153/4	1153/4-1183/4	.... -	.... -	.... - ....
Gas & Elec., Berg Co..5	.... -	.... -	1033/4-1103/4	1063/4-1093/4	1033/4-1043/4	.... -	.... -	103 -103	.... -	1023/4-1023/4	1023/4-1023/4	.... - ....
General Electric—												
Deben., gold, 1922..5	113 -113	117 -117	115 -115	1153/4-1203/4	120 -120	.... -	.... -	1153/4-1153/4	116 -1163/4	118 -119	117 -120	125 -1283/4
Gr. Rap. Gas L.—1st..5	.... -	.... -	.... -	.... -	.... -	.... -	.... -	.... -	.... -	.... -	.... -	1073/4-1073/4
Lac. Gas, St. L.—1st, g.5	108 -110	1073/4-109	1073/4-109	1083/4-1093/4	1073/4-1083/4	108 -109	1083/4-111	1063/4-107	107 -1073/4	1073/4-1083/4	107 -1073/4	107 -1083/4
N. Y. El. Lt. H. & P.—												
1st.....5	1083/4-107	104 -110	1083/4-1093/4	1083/4-1093/4	1083/4-1093/4	105 -107	106 -1073/4	107 -108	1063/4-1083/4	1063/4-108	108 -111	108 -1093/4
Pur. mon. col. tr., g.4	91 - 943/4	923/4- 943/4	923/4- 933/4	923/4- 933/4	91 - 94	913/4- 923/4	913/4- 91	93 - 93	91 - 923/4	913/4- 933/4	923/4- 933/4	923/4- 953/4
Edis. El. Ill., 1st,'10.5	108 -110	110 -110	108 -109	.... -	1083/4-1083/4	109 -109	1083/4-1083/4	.... -	1063/4-1063/4	107 -107	1073/4-108	109 -1093/4
1st, con., 1995, g...5	.... -	.... -	.... -	.... -	120 -120	120 -120	1173/4-1183/4	.... -	.... -	120 -120	.... -	.... - ....
People's' G. L. & Coke—												
1st, guar., 1904.....6	.... -	.... -	.... -	.... -	.... -	.... -	107 -107	.... -	.... -	.... -	.... -	.... - ....
2d, guar., g., 1904...6	.... -	1043/4-1043/4	105 -1053/4	1053/4-106	.... -	104 -104	1023/4-1033/4	1023/4-104	104 -107	.... -	.... -	1093/4-104

1900—Concluded.

BONDS	JANUARY	FEBR'RY.	MARCH.	APRIL.	MAY.	JUNE.	JULY.	AUGUST.	SEPT'BER.	OCTOBER.	NOV'BER.	DEC'BER.
	Low. High	Low. High	Low. High	Low. High	Low. High	Low. High	Low. High	Low. High	Low. High	Low. High	Low. High	Low. High
Peop's G.-L.&C.—(Con.)												
1st, con., g., 1943	.... -	123 -127	122 -122	123 -123½	121¼-122¾	.... -	120¾-120¾	120¾-120¾	.... -	116 -117	117¼-118	118¼-118¾
Ch. G.-L. & C., 1st	107¼-108	108 -108¾	107¼-108¾	108 -109	108¾-108¾	108¾-109½	107 -107	.... -	108 -108	.... -	109 -109½	109 -109¾
Con. Gas, 1st, 1936	.... -	.... -	.... -	109 -109	109 -109	.... -	106 -106	.... -	.... -	.... -	.... -	106 -106¾
Equit. Gas & F., 1st	.... -	.... -	.... -	.... -	103 -103	.... -	.... -	.... -	.... -	.... -	.... -	.... - ....
Mutual Fuel Gas	.... -	.... -	.... -	.... -	.... -	105 -105	103 -105	105 -105	.... -	.... -	102 -102	.... - ....
Trenton Gas & El. 1st	.... -	.... -	.... -	.... -	.... -	.... -	.... -	.... -	.... -	.... -	107 -107	.... - ....
West. Gas, col. tr., '33	.... -	.... -	.... -	.... -	.... -	103¾-106¾	.... -	.... -	.... -	.... -	.... -	.... - ....
MISCELLANEOUS.												
Adams Express—Coll. 4	103¾-104¾	104¼-105	102 -104	103 -104¾	103¾-103¾	103¾-104	103 -104	104 -105	102¾-103¾	103 -103¾	103¾-104¼	104 -105
B'klyn Fer., 1st, cons.	.... -	.... -	.... -	.... -	.... -	86¾- 87¾	.... -	81¾- 81¾	84¼- 84½	.... -	84½- 85¾	85 - 88¾
B'klyn W. & W. H., 1st-5	70 - 75	70¾- 77	70¾- 73¾	71 - 71	71¾- 75	76 - 84	75 - 75	75 - 78	70 - 75	68 - 70	68 - 76	70 - 72¾
Ch. Jc. & U. St'k Yds.	.... -	.... -	.... -	.... -	111 -111	.... -	.... -	.... -	110 -110	.... -	.... -	.... - ....
Det. M. & M. L. G., 3½	19 - 21	32 - 39½	28½- 39	33 - 40	36 - 38	37 - 84½	29 - 31¾	29 - 31¾	27¼- 31¾	30¾- 32	28¾- 30¾	
Spring Val. W. W., 1st. 6	.... -	.... -	.... -	.... -	.... -	.... -	113½-113½	.... -	.... -	.... -	.... -	113½-113¾
U. S. Mort. & Tr., Ser. G	.... -	.... -	100 -100	.... -	.... -	.... -	.... -	.... -	.... -	.... -	.... -	.... - ....
TELEGRAPH AND TELEPHONE.												
Comm'l Cable—1st	.... -	.... -	103¾ 103¾	.... -	101¾-101¾	.... -	.... -	.... -	.... -	.... -	101 -101	.... - ....
Registered	.... -	.... -	.... -	.... -	.... -	.... -	.... -	.... -	.... -	100¾-100¾	.... -	.... - ....
W. Union Telegraph—1875-1900	7 103¾-103¾	102¾-103¾	.... -	.... -	.... -	.... -	.... -	.... -	.... -	.... -	.... -	.... - ....
Registered	7 101 -101	.... -	102¾-102¾	.... -	.... -	.... -	.... -	.... -	.... -	.... -	.... -	.... - ....
Col. tr., cur., 1938	8 111¼-113¾	112 -113¾	113 -113	113 -114¼	113 -113¼	112 -113¾	108¾-109¾	110¾-110¾	109 -110¾	109¾-111¾	111 -114	113¾-116
Mutual Union, s. f.	.... -	112 -112	.... -	.... -	109 -109	.... -	.... -	.... -	110¾-110¾	.... -	.... -	113¾-113¾
Fund. & R. E., '50	4½ .... -	.... -	.... -	.... -	.... -	105¾-105¾	105¾-106¾	106¾-106¾	106¾-106¾	107 -107	104¾-105¾	105¾-106
MANUFACTURING AND INDUSTRIAL.												
Am. Cot. Oil—Deb., g.	5 103 -103¾	100¾-102¾	103¾-103¾	103¾-104	102 -102¾	102¾-102¾	102¾-103	100¾-101¼	.... -	101¼-102	.... -	.... - ....
Extended, 1915	4½ .... -	.... -	.... -	.... -	.... -	.... -	.... -	.... -	100 -100¾	100¾-100¾	98¾-100	99¾-100
Am. Spirits Mfg., 1st-6	85 - 85	82 - 84	80 - 80	68 - 75	72 - 72	63 - 65	65 - 69	.... -	63 - 67	66 - 70	69 - 71¾	71 - 82
Barney & S. Car—1st.	6 103 -105	.... -	.... -	.... -	.... -	.... -	.... -	.... -	.... -	.... -	.... -	.... - ....
Interc'l Paper—1st	6 106 -106	106 -106	107 -107¾	106 -107¾	103 -104	103¾-106	105¾-106	105 -105¾	103¾-105¾	103¾-104¾	104¾-109	107 -108¾
Knick. Ice (Chic.)	5 95 - 95	92 - 92	93 - 95	.... -	87¾- 87¾	.... -	.... -	93 - 93	.... -	.... -	.... -	.... - ....
Nat'l Starch—1st	6 .... -	105 -105	105 -105	106¾-108	104¾-104¾	.... -	.... -	.... -	103¾-106	106 -107	104 -104¾	106 -107
Stan. Rope & T.—1st.	6 80 - 84	78 - 80	68 - 77	71 - 75	70 - 71	68 - 71	71 - 73	67 - 69	67 - 67¾	66¾- 69	68¾- 73	70 - 72
Income, gold, 1945	6 20 - 24	10 - 22	11 - 19	14 - 16	11¾- 13	10 - 11¾	10 - 11¾	9¼- 12¾	8 - 11¾	9 - 11	10¾- 15¾	11 - 12¾
U. S. Leather—Deb. s. f.	6 115½-115¾	115 -115¾	116 -116¾	.... -	113 -113¾	113 -114	113 -114	113 -114	113 -114	113¾-115	112¾-113	112 -113¾
COAL AND IRON.												
Col. C. & I.—1st. 1902	6 102¾-103¾	100¾-100¾	100¾-101	101 -101¾	102 -102	102¾-103¾	.... -	101 -101	.... -	.... -	100¾-103¾	103¾-102¾
Col. Coal & I. Devel.	5 .... -	58 - 58	.... -	.... -	.... -	.... -	.... -	.... -	.... -	.... -	55 - 55	.... - ....
Col. Fuel—1919	6 103 -103	.... -	.... -	.... -	.... -	.... -	.... -	.... -	103¾-103¾	102¾-104	.... -	.... - ....
Col. F. & I.—Gen. s. f.	5 94 - 95¾	91¼- 93	90 - 95	93 - 94	91 - 91	90¾- 93	90 - 93	90¾- 92¾	92¾- 92¾	91¼- 94¾	93¼- 97	96¾- 98
Picas. Val. Coal. 1st	5 .... -	.... -	.... -	.... -	.... -	.... -	.... -	.... -	.... -	105 -105	.... -	.... - ....
Tenn. Coal Iron & Ry.—Tenn. Division	6 .... -	106 -110¾	108 -112	106 -106	104¾-104¾	102¾-106	102 -104¾	103¾-105	105¾-107	103¾-105	.... -	106 -106
Birm. Div., 1st, con.	6 107 -109¾	108 -110	109 -110	109 -110	109 -109¾	105 -108	103 -106	.... -	105 -105¾	103¾-105¾	103¾-108	110 -112¾
Cahaba Coal—1st	6 .... -	105 -105	.... -	.... -	.... -	.... -	.... -	.... -	.... -	.... -	.... -	.... - ....
De Bard, C. & I.—Con.	6 106 -109	101 -107	106 -108¾	103¾-106¾	104 -105¾	104 -104	103¾-104	101 -101	.... -	98 -101	101 -104¾	105 -105
W. I. & E. P. Coal—1st	5 32 - 32	.... -	.... -	.... -	.... -	.... -	.... -	.... -	.... -	.... -	.... -	.... - ....

1901.

BONDS.	JANUARY	FEBR'RY.	MARCH.	APRIL.	MAY.	JUNE.	JULY.	AUGUST.	SEPT'BER.	OCTOBER.	NOV'BER	DEC'BER.
	Low. High	Low. High	Low. High	Low. High	Low. High	Low. High	Low. High	Low. High	Low. High	Low. High	Low. High	Low. High
Ala. Mid.—See S. F. & W.												
Ann Arbor—1st, '95, g.	4 95 - 96¾	96 - 98¾	97¼-101	98 - 99	95 - 98¾	96 - 98¾	96¼- 97½	96 - 97¾	96½- 97	96 - 98¾	96¾- 97	96 - 97
Arch. Top. & S. Fe.—General, gold, 1995	4 103¾-103¾	102½-103¾	103¾-104¾	101¾-103	101¾-103¾	103¾-104¾	103 -105	103 -104	103¾-105¾	102¾-103¾	103¾-103¾	102¾-103¾
Registered	4 103¾-103¾	102 -102	.... -	102 -102¾	.... -	103¾-104	103 -103	103 -103¾	.... -	101¾-102¾	102 -103	.... - ....
Adjustm't, g., 1995	4 88¾- 91¼	91¼- 93½	91¾- 96¼	95 - 96¾	93¾- 96¾	95 - 99	94 - 99	96 - 97¾	95 - 97¾	97 - 98	93 - 94	93¾- 95
Registered	4 .... -	.... -	.... -	.... -	94 - 95	.... -	.... -	.... -	.... -	.... -	92 - 92	.... - ....
Stamped, guar	4 90 - 90	92¾- 92¾	91¼- 95¾	95¼- 96¾	92 - 94	93 - 96¾	93¼- 97	94 - 95	94 - 95¾	94¾- 95¾	93 - 93¾	93¼- 94¾
Atl. & Knox. & No.—1st	5 .... -	.... -	.... -	.... -	108 -108	.... -	.... -	.... -	.... -	.... -	.... -	108 -109
Baltimore & Ohio—Pr. lien, g.	3½ 95 - 96¾	96¼- 97¼	96¼- 97¾	96 - 97¼	95¾- 97	96 - 97¾	95¼- 96¾	95 - 95¾	94½- 95¾	94¾- 97	96¾- 97	96¼- 97
Registered	3½ .... -	.... -	95¾- 96¾	.... -	.... -	.... -	.... -	.... -	.... -	95 - 95	.... -	97 - 97
Gold, 1948	4 101¾-103	102¾-103¾	103 -105	101¾-102¾	99 -103¾	102¾-104	102¾-104	102¾-104	103 -104	101¾-102¾	102¾-104	102¾-104
Registered	4 103 -103	.... -	104 -104	.... -	.... -	.... -	101¾-102	101¾-101¾	101¾-101¾	101¾-101¾	103 -103	100¾-103¾
Conv. debent., 1911	4 .... -	102 -103¾	101¾-107¾	100¾-101¾	100¾-100¾	103¾-107¾	104¾-107¾	103¾-107¾	104¾-108¾	105 -105	103¾-107¾	
Pitts. Jc. & M. Div.	3½ 89 - 90	89¾- 90¾	89¾- 91¾	90 - 90	87¾- 88¾	88¾- 89¾	88 - 89	88¼- 88¾	89¼- 89¾	89 - 89¾	90 - 90¾	89½- 90¼
S. W. Div., 1st, g.	3½ 88¾- 90¾	89 - 90¾	89¾- 91¾	89¾- 90¾	89 - 90¾	90¾- 92	88¾- 90	89 - 90¾	88¾- 90	88¾- 90	89¾- 91¾	90¼- 93¾
Registered	3½ .... -	.... -	.... -	.... -	.... -	.... -	.... -	.... -	.... -	.... -	.... -	.... - ....
C. O. Reorg., 1st	4½ .... -	.... -	.... -	.... -	.... -	.... -	.... -	.... -	.... -	112 -112	.... -	.... - ....
Bnf. Roch. & Pittsb.—General	5 115 -118¾	116¾-117	.... -	117¾-117¾	118 -118	118 -118¾	118 -118¾	.... -	117¾-117¾	118 -118¾	117¾-118¾	118 -118
R. & P., 1st, 1921	6 130 -130	130¾-130¾	.... -	.... -	.... -	130 -131	.... -	.... -	.... -	127 -127	.... -	.... - ....
Consol., 1st	6 .... -	130 -130	.... -	.... -	129 -129	.... -	.... -	.... -	128 -128	129 -129	127¾-127¾	
Barl. Ced. & Sp. & No.—1st	5 103¾-107	106¾-107¾	107¼-107¾	107¾-108¾	107 -108	104¾-104¾	103¾-105	105¾-105¾	105¾-103¾	105¾-106	104¾-106¾	104 -104¾
Consol. 1st & col. tr.	5 119¾-119¾	123 -123	127¾-127¾	123¾-124¾	123 -124	123 -124	.... -	.... -	123¾-123¾	123¾-123¾	.... -	123¾-123¾
Can. South'n—1st, gu.	5 106¾-107¾	107 -107¾	107 -107¾	107 -107¾	107¼-108¾	107¾-108	107¾-109	105¾-106¾	106 -108¾	106 -106¾	105¾-107¾	107 -107¾
2d mortgage	5 109¾-111	110¾-111	107¾-109¾	107¼-108	107¾-108¾	108¾-110¾	108¾-110¼	109¼-110	109 -110	107 -107¾	107¾-106¾	109 -109¾
Registered	5 .... -	.... -	.... -	106¾-106¾	.... -	.... -	.... -	107 -107	.... -	.... -	.... -	108¼-108¼
C. B. U. Pac.—1st, g.	4 92 - 94	94 - 95	95 - 98¾	94 - 94	93¾- 94	94 - 94	91 - 91	91 - 91	.... -	.... -	92 - 92¾	92 - 94
Cent. RR. & B., Ga.	5 96 - 99½	93 - 98¾	96¼- 102	102¾-103¾	99 -101¾	99¾-101¾	101¼-102	101 -103	103¾-103¾	.... -	103 -103	.... - ....
Cent. of Georgia—1st	5 .... -	119 -120	120¾-120¾	.... -	.... -	.... -	.... -	.... -	.... -	.... -	122 -122	.... - ....
Consol., 1945, gold	5 97¼-103¾	101 -103¾	103 -107¾	106¾-108	101 -105	103¾-108¾	103¾-108	105 -107¾	105¾-107¾	106¾-108	104¾-107¾	105 -107
Registered	5 .... -	.... -	.... -	.... -	.... -	.... -	.... -	.... -	105¾-105¾	.... -	.... -	.... - ....
Chatt. Div., 1951	4 .... -	.... -	.... -	.... -	.... -	.... -	.... -	.... -	.... -	.... -	91¼- 92	.... - ....
1st pref. Income	5 60 - 65	68 - 72	70¾- 73¾	68¾- 71	67 - 70	70 - 83	77 - 79¾	78 - 84¾	80 - 82	70 - 74	70 - 77¾	75 - 77¾
2d pref. Income	5 29 - 33¾	27 - 34¾	30¾- 36¾	28 - 31¾	26 - 29¾	28 - 35	29 - 32	29 - 32¾	29 - 32¾	26 - 28¾	27 - 35	32 - 34¾
3d pref. Income	5 8 - 10¾	11 - 17¾	14 - 19¾	13¾- 16	14 - 15¾	15 - 21	15¾- 18¾	16 - 20	15¾- 19¾	15 - 16¾	15 - 20¾	18¾- 20¾
Mobile Div., 1st	5 .... -	.... -	.... -	.... -	.... -	.... -	.... -	.... -	.... -	.... -	.... -	105¼-105¼
Cent. of New Jersey—1st cons., 1902	7 .... -	.... -	106¾-108	108 -108	.... -	.... -	104¾-104¾	.... -	.... -	.... -	103¾-103¾	.... - ....
Gen. mort., 1987	5 127 -128¾	128¾-131¾	133¾-137¾	132 -134	132 -134	132¾-133	129 -130	129¾-130	129¾-130¾	131 -131¾	131¾-134	
Registered	5 127 -127¾	127¾-130¾	131 -137	131 -132¾	131 -131¾	130¾-131¾	129¼-130	.... -	.... -	129 -129¾	129 -130	129¼-131
Am. Dock & Imp	5 113 -113¾	.... -	114¼-116	114¼-114¾	114¼-114¾	116 -116¾	112 -113¾	.... -	113¾-113¾	114 -114¾	.... -	114½-116
L. & W., mort., '92	7 .... -	.... -	106 -106	.... -	.... -	.... -	.... -	.... -	.... -	107 -107	103¾-103¾	.... - ....
Con. ext., '10, gu.	4 103 -103¾	103¾-104	103¾-103¾	103¾-103¾	103¾-103¾	103 -103¾	103¾-105¾	104¼-105	103¾-104½	103 -104¾	104 -104¾	103¾-104

1901—Continued.

BONDS.	JANUARY	FEBR'RY.	MARCH.	APRIL.	MAY.	JUNE.	JULY.	AUGUST	SEPT'BER.	OCTOBER.	NOV'BER.	DEC'BER.
	Low. High	Low. High	Low. High	Low. High	Low. High	Low. High	Low. High	Low. High	Low. High	Low. High	Low. High	Low. High
Cent. Pac.—*See* So. P. Co.												
Chesapeake & Ohio—												
series A, gold, 1908..6	1154-1164	... - ...	1164-1164	1144-117	.... -	1134-1134	1134-1134	114 -114	... - ...	114 -114	113 -113	.... - ....
Mortgage, 1911.....6	1134-1184	119 -119	119 -119	1164-1164	1154-1184	117 -117	1164-1174	.... -	... - ...	115 -116	116 -116	1164-1164
1st, con., g., 1939...5	1204-121	1204-122	1204-122	121 -122	1194-1204	1194-121	119 -1214	120 -123	1204-1214	121 -122	1194-120	1194-1204
Registered.....5	.... -	.... -	.... -	1204-1884	.... -	121 -121	.... -	.... -	.... -	.... -	.... -	.... - ....
General, 1992.....4½	104 -1064	106 -1074	1044-1084	1064-108	1064-1064	107 -1084	1064-1064	107 -108	104 -1064	106 -1084	107 -1074	106 -1074
Registered.....4½	.... -	.... -	.... -	103 -103	.... -	.... -	.... -	.... -	.... -	.... -	.... -	.... - ....
R. & A. D. 1st con. '89. 4	1044-106	106 -106	106 -1064	1064-1074	105 -105	106 -107	1044-1044	1034-1044	1034-103	103 -104	1044-1064	1044-106
2d consol., 1989.....4	100 -103	100 -1014	.... -	.... -	.... -	1004-1004	99 - 99	994- 994	99 -1014	.... -	.... -	1014-1014
Eliz. Lex. & B. S.....5	1034-1094	.... -	1004-101	1004-1014	1014-1014	1014-1014	1014-1014	1034-1074	103 -1034	1004-1004	1004-1014	1014-1014
Chicago & Alton—												
Sinking fund, 1903..6	1054-1064	... - ...	.... -	.... -	.... -	1034-1034	.... -	.... -	.... -	.... -	1024 1024	1024-1024
Refunding, 1949.....3	94 - 94	934- 934	.... -	.... -	914- 914	924- 924	90 - 90	88 - 89	874- 88	.... -	87 - 874	874- 88
U. S. Tr. Co. ctfs... 3	914- 93	924- 93	92 - 924	914- 924	914- 924	914- 924	924- 934	.... -	.... -	.... -	.... -	.... - ....
Railway, 1950.....3½	834- 85	844- 86	844- 854	844- 864	844- 86	84 - 874	84 - 854	84 - 85	84 - 85	844- 854	844- 864	864- 864
Chic. Burl. & Quincy—												
Consol.....7	1084-1084	109 -1094	109 -1094	1094-1094	1094-1094	1094-1094	1074-1074	1064-1064	1064-1064	1064-1064	1074-1074	1084-1084
Sink. fund, 1901.....5	1014-1014	.... -	1024-1024	1004-1004	.... -	.... -	.... -	102 -102	.... -	.... -	.... -	.... - ....
Denver Div., 1922..4	1034-1034	102 -102	102 -102	102 -1024	1024-1024	1014-1014	1024-1024	.... -	101 -1014	101 -1014	.... -	.... - ....
Illinois Div., 1949.3½	1034-1044	1034-1034	1034-104	1034-1034	103 -1034	1034-104	1014-103	1024-1034	1024-1024	1024-1024	1024-104	104 -1044
Iowa Div., sink. fd...5	.... -	.... -	.... -	114 -114	.... -	.... -	.... -	1154-1154	.... -	.... -	.... -	.... - ....
1919 4	1054-106	106 -107	107 -107	1044-1044	105 -105	105 -105	1054-1054	.... -	.... -	1034-1034	1034-1044	1044-1044
Nebr'ska Ext., 1927.4	112 -113	1124-1124	1124-1124	1134-113	1134-1134	1134-1134	1134-114	.... -	110 -1134	1114-112	110 -1104	111 -111
Registered.....4	.... -	.... -	.... -	1134-1134	.... -	.... -	.... -	1094-1094	.... -	.... -	.... -	.... - ....
S. W. Div., 1921.....4	.... -	.... -	.... -	.... -	.... -	1004-1004	.... -	.... -	.... -	.... -	.... -	.... - ....
Convertible, 1903...5	1424-145	1414-1464	1454-1464	1434-1464	1434-1464	194 -194	1434-1434	.... -	.... -	.... -	.... -	.... - ....
Debenture, 1913.....5	110 -1114	1114-1114	1114-1134	111 -112	1114-1124	109 -1094	110 -1114	1084-1094	1094-1094	110 -110	1104-111	108 -109
Han. & St. J., cons..6	1234-1234	1234-1234	1224-1224	121 -121	121 -121	1214-1214	121 -121	.... -	.... -	.... -	120 -120	1204-1204
Chic. & East. Illinois—												
1st, sinking fund.....6	.... -	113 -1134	1134-1134	1134-1144	115 -115	.... -	117 -117	112 -112	1124-1124	.... -	114 -114	1134-1134
1st consol., gold.....6	1354-1354	1374-1374	1384-140	1384-1384	.... -	137 -137	.... -	1374-1374	.... -	135 -1364	1374-1374	1384-1384
Geu. cons., 1937.5	115 -117	1184-1184	1244-1284	1234-127	1224-123	123 -123	1224-123	1224-1224	1224-1224	1224-1224	121 -1224	123 -123
Ch. & In. C'l'Ry—1st 5	1124-1134	113 -116	114 -125	1234-125	123 -123	.... -	120 -120	1194-1194	.... -	1204-1204	1214-1214	1234-1234
Chic. Ind. & Louisv.—												
Refunding, 1947.....6	115 -118	118 -1204	119 -1234	1234-124	124 -124	125 -1264	122 -122	1214-124	.... -	1214-124	124 -1244	1224-123
Refunding, 1947.....5	1064-1084	1064-1084	1064-110	110 -111	110 -1134	1144-1144	110 -110	109 -1114	.... -	113 -1134	.... -	1134-1134
Lou. N. A. & C., 1st.6	113 -114	1144-1144	1144-1144	1144-117	117 -117	.... -	.... -	.... -	114 -114	1154-1154	1134-1134	116 -1164
Chic. Milw. & St. P.—												
1st, gold, R. D. 1902.7	.... -	1844-185	184 -185	1924-1924	180 -180	.... -	.... -	.... -	.... -	189 -1894	.... -	.... - ....
1st C. & M. Div.....7	1884-190	.... -	.... -	.... -	.... -	.... -	.... -	.... -	.... -	.... -	.... -	.... - ....
Consol., 1905.....7	1834-188	180 -185	184 -186	1834-184	190 -192	183 -183	180 -180	181 -181	1824-1824	1884-1894	187 -187	186 -186
Terminal.....5	.... -	1144-1144	1144-115	1144-1154	1154-1154	1154-1154	.... -	1114-1114	1134-1134	113 -1134	114 -1144	114 -114
Gen. M., "A" 1989...4	1134-1144	1134-1144	1134-1144	113 -1134	112 -112	1114-1124	110 -1104	1104-1104	110 -1104	1104-111	1114-112	1114-112
Chic. & L. Sup. Div..6	1194-1194	.... -	.... -	121 -121	.... -	.... -	1164-1164	.... -	.... -	1174-1174	1184-1184	.... - ....
Chic. & Mo. R. Div..5	1234-1234	.... -	.... -	1214-1224	.... -	.... -	.... -	119 -1194	119 -1194	1194-1194	1214-1214	1214-1214
Chic. & Pac. Div.....6	118 -118	119 -119	118 -118	1184-1184	118 -1184	.... -	.... -	1164-1164	116 -116	116 -1164	.... -	.... - ....
Chic. & Pac. W. Div..5	1194-1204	1204-121	1204-122	1204-121	1194-120	1194-120	1164-117	1164-1174	117 -118	1174-1184	1184-1194	1194-1194
Dakota Ext. 1st.....6	1144-1144	1144-1144	1144-1144	1144-1144	115 -115	.... -	1134-1134	1134-1134	1134-1134	113 -113	1144-1144	.... - ....
1st H. & D. Div.....7	1254-1254	1254-1254	126 -126	1264-1264	.... -	.... -	.... -	1204-1204	.... -	1234-1244	.... -	.... - ....
1910.....5	1104-1104	.... -	.... -	.... -	1104-1104	.... -	.... -	.... -	.... -	.... -	.... -	1094-1094
1st I. & D. Exten.....7	1864-1874	.... -	.... -	188 -188	.... -	.... -	.... -	.... -	.... -	185 -185	.... -	.... - ....
1st La. C. & D..7½	1194-1194	.... -	.... -	1184-1184	.... -	118 -118	.... -	.... -	.... -	1174-1174	.... -	.... - ....
Mineral Point Div.5	1104-1104	.... -	.... -	1104-1104	1104-1104	.... -	108 -108	.... -	.... -	.... -	1104-1104	.... - ....
1st So. Minn. Div.....6	1174-119	118 -1184	1184-1194	1184-1184	1174-1184	.... -	1144-116	116 -116	115 -1164	1164-117	1174-1174	1174-1174
1st So. West. Div.....6	117 -1174	.... -	.... -	1174-1174	117 -1174	.... -	113 -113	113 -113	.... -	1134-116	.... -	116 -1164
Wis. & Minn. Div.....6	1904-190	.... -	.... -	.... -	1894-1894	.... -	1864-1864	1864-1864	.... -	1174-118	1184-1184	.... - ....
M. & No., 1st, 1910.6	.... -	1194-1194	119 -119	.... -	1184-1184	.... -	116 -116	.... -	.... -	.... -	.... -	.... - ....
1st on ext., 1913...6	.... -	1214-1214	1214-122	.... -	.... -	.... -	.... -	.... -	1184-1184	.... -	.... -	.... - ....
Chic. & Northwest'n—												
Consol., 1915.....7	1394-1394	141 -141	140 -1424	1424-1424	140 -142	1424-1424	141 -1424	.... -	140 -140	140 -140	.... -	1394-1404
Gold, coup., 1902 ..7	1074-1074	.... -	108 -108	108 -108	107 -1074	1044-1044	105 -105	.... -	1054-1054	1054-1054	106 -106	1024-1034
Gold, reg., 1902.....7	1074-1074	.... -	1074-108	108 -108	.... -	.... -	1044-1044	.... -	.... -	106 -106	106 -106	102 -1034
Exten. bonds, 1926..4	109 -109	.... -	113 -113	.... -	.... -	1084-109	1084-1094	.... -	.... -	1084-1084	1084-109	109 -109
General, 1987 .....3½	1094-110	.... -	1094-1104	110 -1104	.... -	.... -	.... -	.... -	.... -	111 -111	.... -	.... - ....
Sinking fund, coup...6	115 -115	1164-1164	1144-1144	1144-116	116 -116	.... -	.... -	.... -	.... -	116 -116	.... -	.... - ....
Sinking fund, coup...5	1084-1084	.... -	1104-1104	1084-1094	1084-109	1084-1084	.... -	1084-109	.... -	.... -	1064-107	1084-1084
Registered.....5	.... -	.... -	.... -	.... -	1074-1074	.... -	.... -	.... -	.... -	.... -	.... -	.... - ....
25 yrs. deben., 1909.5	108 -1104	110 -110	1104-1104	1104-1104	109 -109	109 -109	.... -	1094-110	.... -	.... -	106 -106	.... - ....
Registered.....5	.... -	.... -	.... -	1084-1084	.... -	.... -	.... -	.... -	.... -	106 -106	.... -	.... - ....
30-year deb., 1921..5	116 -1164	116 -116	117 -117	117 -117	.... -	117 -117	.... -	1174-1174	.... -	1144-1174	.... -	.... - ....
Registered.....5	.... -	.... -	.... -	1434-1434	.... -	.... -	.... -	.... -	.... -	114 -114	.... -	.... - ....
Debenture, 1933.....5	1224-1254	124 -124	1244-1244	124 -124	1214-122	122 -123	1224-1224	123 -123	.... -	123 -123	1214-1214	1214-1214
Registered.....5	122 -122	.... -	.... -	.... -	123 -123	.... -	.... -	.... -	.... -	.... -	.... -	.... - ....
Mil. & M., 1st, 1905.6	113 -113	.... -	.... -	.... -	.... -	.... -	.... -	.... -	.... -	.... -	.... -	.... - ....
North. Illinois, 1st..5	.... -	.... -	111 -111	.... -	.... -	.... -	.... -	.... -	.... -	1064-1064	.... -	.... - ....
Ot. C. F. & St. P., 1st.5	.... -	.... -	.... -	.... -	.... -	1114-1114	.... -	1104-1104	.... -	.... -	.... -	.... - ....
M. L. S. & W. 1st., '21.6	1364-1364	1364-1364	1364-1364	138 -1384	1414-1414	1354-1374	1384-1384	.... -	1364-1364	137 -1374	.... -	1354-136
Ext. & Imp., s. f. ...5	126 -127	1234-125	126 -1264	1254-127	127 -127	1274-1274	127 -127	.... -	1234-1234	1254-1254	1254-1264	127 -127
Ashland Div., 1st..6	.... -	.... -	.... -	1434-1434	.... -	.... -	.... -	.... -	.... -	.... -	.... -	.... - ....
Mich. Division, 1st.6	1384-1384	142 -142	1434-1434	1424-1424	142 -1424	.... -	.... -	1394-140	140 -140	.... -	.... -	1404-1404
Conv. deben., 1907.5	.... -	1074-1074	.... -	.... -	.... -	.... -	.... -	.... -	.... -	.... -	.... -	.... - ....
Incomes, 1911.....6	.... -	.... -	113 -113	.... -	.... -	.... -	.... -	.... -	.... -	.... -	.... -	.... - ....
Chic. R. Isl'd & Pac..6	1304-1304	131 -131	1304-1304	1304-1304	1304-1314	131 -131	1274-1274	128 -128	128 -128	.... -	130 -130	1294-1294
Registered.....6	.... -	.... -	1324-1324	.... -	1324-1324	.... -	1304-1304	.... -	1274-1274	.... -	1284-1284	126 -1294
General, 1988, g.....4	1074-110	1084-110	1084-109	108 -1084	1074-1084	1074-1084	1064-1074	1064-1074	1054-1064	106 -1064	1064-107	1064-1074
Registered.....4	.... -	.... -	.... -	106 -106	1074-1074	1064-1064	106 -1064	.... -	1064-1064	.... -	1064-1064	.... - ....
D. M. & F. D. 1st, '05.4	994- 994	994- 994	.... -	.... -	.... -	.... -	.... -	.... -	.... -	.... -	.... -	.... - ....
Keok. & Des M., 1st.5	1114-1114	112 -112	1114-1114	1104-1104	1104-1104	111 -111	.... -	1114-1114	.... -	.... -	.... -	.... - ....
Chic. St. P. Min. & Om.												
Consol., 1930.....6	1344-1354	138 -1384	1364-140	141 -1414	1404-1404	1414-142	1384-1384	139 -1394	1384-1384	1384-1384	1394-1404	141 -1414
Chic. St. P. & M., 1st..6	.... -	134 -134	1404-1404	.... -	1384-1384	1384-139	1384-1384	1384-1384	1374-139	1394-140	1384-1384	139 -1394
No. Wis., 1st. 1930.6	.... -	.... -	140 -140	.... -	.... -	.... -	.... -	.... -	.... -	.... -	.... -	.... - ....
St. P. & S. City—1st..6	130 -131	1314-1314	.... -	130 -1304	1314-1314	130 -132	1314-1314	129 -129	130 -130	127 -129	129 -1294	1294-1294
Chic. Term'l Transf. 4	93 - 974	964- 974	964- 974	95 - 974	934- 964	934- 964	934- 944	934- 964	934- 954	94 - 94	88 - 934	87 - 914
Chic. & West'n Ind.—												
1st, sink. fd., 1919..6	.... -	.... -	.... -	.... -	.... -	.... -	1074-1074	.... -	.... -	.... -	.... -	.... - ....
General.....6	1194-1194	.... -	1184-119	.... -	.... -	.... -	118 -118	.... -	117 -118	.... -	1194-1194	.... - ....
Cin. Ham. & Dayton—												
Consol., s. f., 1905..7	.... -	.... -	.... -	.... -	.... -	.... -	.... -	.... -	.... -	.... -	1134-1134	.... - ....
Cin. Day. & Ir. 1st..5	1134-1134	.... -	114 -115	.... -	113 -113	.... -	114 -114	.... -	.... -	.... -	1134-114	114 -114

‡ *See* C. C. C. & St. L.

1901—Continued.

BONDS.	JANUARY	FEBR'RY.	MARCH.	APRIL.	MAY.	JUNE.	JULY.	AUGUST.	SEPT'BER.	OCTOBER.	NOV'BER.	DEC'BER.
	Low.High	Low.High	Low.High	Low.High	Low.High	Low.High	Low.High	Low.High	Low.High	Low.High	Low.High	Low.High
Cl. Cin. Chic. & St. L.–												
General.....	101 -104¾	103¾-104	103¾-105¾	104 -105	104 -104¾	103¾-104	103 -104¾	103¾-104¾	103 -104¾	103 -105	104 -104¾	102¾-104¾
Cairo Div., 1st, '39..4	99 - 99	- -	- -	- -	- -	- -	- -	- -	- -	- -	- -	- -
Cin. Wab. & M., 1st..4	98¾- 99¾	101¾-101¾	- -	102 -104¾	- -	- -	- -	102 -102¾	- -	101 -101	- -	103¾-104¾
St. L. Div., 1st, 1990..4	104¾-105	104¾-104¾	106 -105	105¾-105¾	102 -103	104 -104	103 -103	- -	- -	103 -103	102 -104	103¾-104¾
Sp. & Col., 1st, '36..4	- -	- -	- -	100 -100	100 -100	100 -100	- -	- -	- -	- -	- -	- -
C. I. St. L. & C., 1st..4	- -	104¾-104¾	- -	- -	104 -104	105 -106	104¾-104¾	- -	104 -104¾	- -	105 -105	- -
Cin. San. & Cl., con.5	113¾-113¾	115¾-115¾	115 -115	- -	115½-115¾	- -	- -	114¾-114¾	- -	115¾-115¾	- -	- -
C. C. C. & I., consol..7	135¾-135¾	136 -136	- -	- -	130 -133¾	138 -138	131¾-131½	- -	- -	- -	- -	- -
General consol.....6	134 -134	136 -136	136 -136¾	- -	- -	138¾-138¾	133 -133	- -	- -	- -	- -	135¾-136¾
In. Bl. & W., 1st, pf.7	- -	- -	- -	- -	- -	- -	- -	- -	- -	- -	104¾-104¾	- -
Peo. & E., 1st, cons..4	95½- 97	97 - 99	97¾-100	95 - 98	95 - 97	96¾- 98	97 - 98¾	96 - 98	96¾-100¾	98 - 99	97¾- 98¾	97¾- 98¾
Incomes, 1990. ..4	45¾- 53½	53¾- 65	58 - 73	61 - 65	60 - 66	65 - 67	63¾- 67	65 - 70	69 - 79¾	71 - 76¾	74 - 78¾	73 - 77
Clev. Lor. & W.–1st..5	- -	- -	- -	- -	- -	- -	- -	- -	- -	115 -115	- -	- -
Cl. & St. L.–1938..5	130 -130	- -	130¾-130¾	- -	129¾-129¾	- -	- -	- -	- -	- -	- -	- -
Colorado Mid.–1st..3-4	78 - 79¾	78¾- 83½	80¾- 87	83 - 87¾	81¾- 85¾	84 - 85¾	80¾- 83	80 - 83½	79¾- 81	79¾- 81½	81 - 83¾	82¾- 84¾
1st, gold, 1947.....4	77 - 79¾	78¾- 82	80¾- 87	83¾- 87¾	82 - 85	84 - 85	81 - 82	82 - 82	80 - 83	80 - 82	81¾- 84	83 - 85
Col. & So.–1st, g.'29.4	83 - 86	83¾- 87¾	84¾- 89	87 - 89¾	83 - 89¾	83¾- 89¾	88 - 89¾	87 - 88¾	86¾- 88¾	87¾- 88¾	88 - 90	88 - 89¾
Delaware & Hudson..7	- -	- -	- -	- -	- -	- -	- -	- -	- -	- -	- -	- -
1st, Pa. Div., 1917..7	- -	- -	145¾-145¾	- -	147¾-147¾	- -	- -	- -	- -	- -	- -	147¾-147¾
Registered. 7	- -	150 -150	- -	- -	- -	- -	- -	149 -149	- -	- -	- -	- -
Alb. & Susq., 1st, gu.7	- -	117 -117	- -	- -	- -	116 -116	- -	- -	- -	116 -116	- -	114¾-114¾
1st, conv., guar.....7	- -	- -	- -	- -	- -	113¾-113¾	111¾-111¾	- -	- -	110¾-111	110¾-110¾	110¾-110¾
1st, registered.....6	- -	112¾-112¾	- -	- -	- -	112 -112	- -	- -	- -	109¼-109¼	- -	- -
Ren. & Sar., 1st, '21.7	- -	- -	151 -151	- -	150¾-150¾	153¾-153¾	153¾-153¾	- -	- -	152 -152	- -	- -
Registered.....7	151 -151	- -	- -	- -	- -	- -	- -	- -	- -	- -	- -	- -
Del. Lack. & West'n.–												
1907.....7	123¾-123¾	- -	121 -121	120¾-120¾	- -	- -	- -	- -	- -	- -	117¾-118¾	- -
Morris & Essex, 1st..7	130¾-130¾	130¼-140	130¾-130¾	129¾-130¾	- -	136¾-136¾	133 -133	- -	133 -133	133 -133	- -	- -
1871-1901.....7	- -	104¾-104¾	- -	101¾-103¾	101¾-101¾	- -	- -	- -	- -	- -	- -	- -
Conv. mort.....7	- -	- -	140¼-140¼	140¼-140	140 -140	140¼-138¾	139¾-139¾	139¾-139¾	138¾-138¾	140 -140	139 -139	- -
N. Y. L. & W., 1st...6	- -	136 -136	- -	136¾-136¾	136¾-136¾	136¾-136¾	133¾-133¾	- -	- -	135 -135¾	136¾-136¾	137 -137
Construct'n, 1923..5	- -	119 -119	118¾-118¾	- -	118¾-118¾	- -	119¾-119¾	- -	- -	- -	- -	- -
Term'l & impr'mt..4	- -	- -	- -	- -	- -	- -	- -	- -	104¾-104¾	- -	104¾-104¾	104¾-104¾
Syr. Bingh. & N. Y..7	- -	- -	- -	- -	117¾-117¾	- -	- -	- -	- -	- -	- -	116 -116
Denver & Rio Grande–												
Consol., 1936.....4	100 -101¾	102 -103¾	102 -102¾	101¾-102¾	101 -102¾	102¾-104¾	101 -102¾	101¾-102¾	102 -102¾	102 -103	102¾-103¾	103¾-103¾
1st consol., 1936...4	108 -108	109¾-110¾	110 -110¾	109¾-110	111 -111	111 -111	- -	- -	- -	- -	- -	111¾-114¾
Improvement, 1928.5	107 -107¾	107¾-110	109¾-111	110 -111	111¾-115	113¾-115¾	113 -113	113 -113	113 -113	- -	113¾-113¾	110¾-110¾
Denv. & So. West. gen.5	- -	- -	- -	- -	- -	95¾- 96	95 - 95¾	94¼- 95	92 - 94	93¾- 93¾	92 - 94¾	89¾- 91
Des Mo. Union–1st...5	108¾-108¾	111 -111	- -	- -	- -	- -	- -	- -	- -	- -	- -	- -
Det. & Mack.–1st Pa.4	- -	- -	- -	- -	- -	- -	- -	102 -102	- -	- -	- -	- -
Gold. 4	85 - 87¾	88 - 89¾	89 - 91¾	- -	90 - 91	90 - 91	91 - 91	- -	91 - 91	91 - 92	92¾- 93	90 - 90¾
Detroit South'n, 1st..4	- -	- -	- -	- -	- -	- -	- -	- -	- -	- -	87¾- 87¾	85 - 88
Ohio Sou. Div., 1st..4	- -	- -	- -	- -	- -	- -	- -	- -	- -	- -	- -	93¾- 95
Duluth & I. R.–1st...5	110¾-119	109¾-115	110 -115	112 -113	115 -115	114 -114¾	113¾-115¾	- -	116 -116	113 -113	113 -114	113 -113
Dul. S. S. & Atl.–1937.5	113 -113¾	- -	115 -115	115 -115	113¾-113¾	- -	- -	- -	116 -116	- -	- -	115 -116
E. T. Va. & Ga.–See So.												
Elg. Jol. & E.–1st, g..5	- -	- -	- -	112¾-113¾	- -	- -	- -	- -	- -	- -	112¾-113	
Erie–1st, Ext. 1947..4	113¾-113¾	- -	- -	- -	- -	- -	- -	- -	- -	115 -115	- -	- -
2d, Ext., 1919.....5	121 -121	- -	- -	120¾-120¾	- -	- -	- -	- -	- -	119 -119	- -	- -
3d, Ext., 1923.....4½	118 -118	- -	- -	116¼-116¼	116 -116	- -	- -	111 -111	- -	- -	- -	- -
4th, Ext., 1920.....5	- -	124 -124	123¾-124	- -	- -	- -	- -	- -	- -	- -	- -	- -
5th, Ext., 1928.....4	- -	- -	- -	- -	- -	- -	- -	107 -107	- -	- -	108 -108	- -
1st, consol., gold....7	142 -142	143¾-143¾	- -	140 -140	140 -141	141 -142	143 -143¾	- -	139 -139¾	140 -140	140¾-140¾	140¾-141
1st, cons., g., fund'g.7	- -	- -	133¾-135¾	- -	133¾-135¾	- -	- -	- -	- -	- -	137 -137	- -
1st con. prior lien, g.4	95¾- 97¾	96¾- 97¾	96¾- 99	98¾- 99¾	97¾- 99¾	99¾-101¾	97 - 99¾	98 - 99	97¾- 99	97¾- 99	99 -100¾	99¾-101¾
Registered.....4	- -	- -	- -	- -	- -	- -	- -	99 - 99	- -	- -	- -	- -
1st con. gen. l., '96..4	83¾- 85¾	83 - 85¾	83¾- 86¾	87 - 90	84 - 89	89 - 91	85¾- 88¼	85¾- 89¾	87¼- 89¾	86¾- 88	87¾- 90¾	88¼- 91¾
Penn. coll. tr., 1951.4	- -	- -	- -	- -	- -	93¾- 96¾	94 - 96	93¾- 93¾	92¾- 93¾	93¼- 94½	94 - 95¾	93¾- 95¾
Buff. N. Y. & E., 1st.7	- -	- -	- -	136¾-136¾	- -	- -	- -	- -	- -	136¾-136¾	- -	- -
Chic. & Erie, 1st., g..5	110 -121¼	121 -121	120¾-122	122¾-123	120 -121	121¾-121¾	121¾-123	- -	123¾-123¾	123¾-123¾	- -	123¾-124
Jefferson, 1st, guar..5	106 -106	106¾-106¾	- -	105 -105	- -	108 -108	- -	- -	107 -107	- -	- -	105¾-105¾
Long Dock cons.'35.6	138 -139	140 -140	139¾-140	138 -138¾	- -	137 -138	- -	137¾-137¾	- -	- -	137 -137	- -
Dock & Impt., 1st...6	- -	- -	- -	- -	- -	- -	- -	118¾-118¾	- -	- -	- -	- -
Mid'l'd of N. J., 1st..6	117¾-117¾	116 -118	118¾-118¾	116 -117¾	116¾-116¾	- -	- -	- -	- -	112 -116	116 -116	116¾-115¾
N. Y. Sus. & W., ref.5	111 -113¼	116¾-116¾	118 -118	- -	117 -117	117 -117	114 -115¾	115 -115	- -	113 -119	118 -118	117¾-117¾
2d, 1937.....4½	- -	94 - 94	- -	- -	- -	- -	- -	- -	- -	- -	- -	- -
Gen., gold, 1940...5	104¾-105¾	103¾-103	104 -104¾	105 -106	105 -106	105 -106	105¾-107¾	106 -107	105 -105¾	105¾-107¾	107¾-109¾	109¾-110¾
Term'l, 1st, gu. 1943..5	- -	- -	- -	- -	- -	- -	115¾-115¾	- -	- -	- -	113¾-113¾	- -
Wilk. & E., 1st, '42.5	107¾-107¾	107¾-108¼	110 -110¾	110¾-110¾	110¾-111¾	- -	- -	- -	109¾-110	109 -110	110 -110	112 -112
Evansv. & T. H.—Con.6	124 -124	124¼-124¼	123¼-124	- -	- -	- -	124¼-126	123 -123	- -	- -	123 -123¼	- -
1st, gen., 1942, gold.5	- -	- -	108¾-111	- -	- -	107 -108¾	108 -109¾	108 -109	108 -109	- -	- -	108¾-109¾
Evansv. & Indianap.–												
1st, consol., 1926...6	- -	108 -108¾	- -	- -	- -	- -	- -	- -	110 -114	- -	- -	- -
Ft. & P. Miq.—See P. Miq.												
Ft. W. & D. C.—1st...6	76¾- 81½	81¾- 85	83¾-107¼	104 -109¾	101 -111	108¾-108¾	102 -107¼	104 -106	103 -105	102¾-108	108¾-108¾	103¾-106
Ft. W. & R. Gr.–1st..4	67 - 69¾	69¾- 76	75¾- 87	83 - 88¼	85 - 89	89 - 92	85 - 86¾	85¾- 87	86 - 88¾	88¾- 87	86¾- 88	87 - 90¾
Galv. H. & H. ot '52..5	102¾-103	- -	- -	- -	101 -101	- -	- -	- -	- -	103¾-105	104¾-105	- -
G. H. & S. A.—See S. P. Co.												
Ga. Car. & N.—1st, g.5	- -	- -	- -	- -	- -	- -	- -	- -	- -	- -	- -	109 -109
Ga. Pacific—See South'n												
G. No.—C. B. & Q. cl. tr.4	- -	- -	- -	100¾-101	98¾-100¾	99 - 99¾	97¼- 98¾	97 - 98¾	95 - 97¾	95¾- 98¼	98 - 99	97¾- 99
Registered.....4	- -	- -	- -	- -	- -	- -	- -	- -	- -	96¾- 97¾	96¾- 98	96 - 97
Hock. Val.–1st, con.4½	103¾-104¾	104¾-106	105¾-106	105¾-106¾	104 -106¾	105¾-109¾	106¾-107¾	106¾-107	106 -107	106¾-107	107 -108¾	108 -110
C. & H. V., 1st, ext..4	- -	106¾-106¾	- -	104½-104¾	- -	- -	- -	- -	105 -105	104 -104	- -	- -
H. E. & W. T.—See S. P.												
H. & T. C.—See So. Pac.												
Illinois Central–												
1st, gold, 1951.....4	- -	- -	- -	115¾-115¾	- -	- -	- -	- -	- -	- -	- -	- -
1st, gold, 1951.....3½	- -	- -	107¼-107¼	107¼-107¾	- -	- -	- -	104 -104	- -	- -	106 -106	
Gold, 1952.....4	- -	104¾-104¾	- -	104 -104	104 -104	103¾-103¾	103 -106	- -	- -	104¾-104¾	- -	- -
Registered.....4	- -	- -	- -	- -	- -	- -	- -	- -	- -	102 -102	- -	- -
Gold, 1953.....4	104 -104¾	- -	105¾-105¾	105¾-106	102 -102¾	103 -105	- -	- -	105 -105¾	105¾-106	105 -105¾	105¾-105¾
Louisv. Div., gold.3½	101¾-102¾	103¾-103¾	103 -103	103¾-103¾	101¾-101¾	102 -103¾	100¾-100¾	- -	- -	102 -102¾	102¾-103¾	- -
St. Louis Div., gold..3	- -	- -	90 - 91	90¾- 90¾	- -	- -	- -	- -	- -	- -	- -	- -
Gold, 1951.....3½	102 -102¾	- -	103¾-103¾	103¾-103¾	- -	- -	- -	101¾-101¾	- -	- -	- -	- -
Western Lines, 1st..4	115¾-115¾	113 -113¾	114 -114¾	- -	- -	- -	113¾-115	113¾-113¾	113¾-113¾	- -	114 -114	- -
Belle. & Caron., 1st.6	- -	- -	- -	- -	124 -124	- -	- -	- -	- -	- -	- -	- -
C. St. L. & N. O., gr.c.5	126 -126¾	126¾-126¾	127¾-128¾	128 -128	127¾-129¾	127 -128	127 -127	127 -128	128 -128	126¾-129¾	130 -130	
Registered.....5	- -	123¾-123¾	- -	- -	- -	- -	- -	124 -124	- -	- -	- -	- -
Gold, 1951.....3½	- -	- -	- -	- -	- -	- -	- -	- -	101¼-101¼	- -	- -	- -
Memph. Div., 1st..4	107¼-107¾	- -	- -	- -	- -	- -	- -	- -	106 -106	- -	- -	- -
St. L. So., 1st, guar.4	- -	- -	- -	- -	- -	- -	- -	- -	- -	- -	105 -105	- -

1901—Continued.

BONDS.	JANUARY	FEBR'RY.	MARCH.	APRIL.	MAY.	JUNE.	JULY.	AUGUST.	SEPT'BER.	OCTOBER.	NOV'BER.	DEC'BER.
	Low.High	Low.High	Low.High	Low.High	Low.High	Low.High	Low.High	Low.High	Low.High	Low.High	Low.High	Low.High
Ind. Dec. & West'n—												
1st, gold, 1935 5	.... –	.... –	105 -105	.... –	107 -107	107 -107	.... –	.... –	107 -107	105½-105½	109 -109	.... – ....
Ind. Illinois & Iowa—												
1st, gold, 1950 4	.... –	.... –	.... –	99¾- 99¾	.... –	.... –	.... –	.... –	.... –	99⅝- 99⅝	100 -100	98¾-100¾
Internat'l & Gt. No.—												
1st, 1919 6	124¾-125½	125 -125½	126 -126¾	126¾-126¾	124 -124	125 -125	124 -126	126 -128	126¾-126¾	125¾-127½	125¾-125¾	123 -123¾
2d, 1909 6	99¾-100	99⅝- 99⅝	99¾- 99¾	99¾- 99¾	99 -100	100 -101	100 -101¾	101¼-101¾	100 -101	100 -101	100¾-100¾	99 -100¾
3d, 1921 6	67 - 67¾	67 - 70	65 - 73	71¾- 71¾	74 - 75	.... –	.... –	74¾- 80	.... –	.... –	74¾- 78	.... – ....
Iowa Cent.—1st, gold.5	115¼-116¾	116 -116¾	116 -117	116¾-117¾	117 -117¾	116¾-118	115¾-116¼	115¾-116¾	116¾-117¾	116¾-118	117¾-119	116¾-116¾
Refunding, 1951 4	.... –	.... –	.... –	.... –	.... –	.... –	.... –	.... –	.... –	.... –	94 - 94	.... – ....
Kan.& M.—See C.&O.C.												
K.City So.—1st, 1950.3	67 - 69¾	69 - 73¾	69½- 75	67¾- 69¾	69¾- 70	68¾- 70	69¾- 70	69 - 70	69 - 70	68¼- 69	68¾- 72¾	70¾- 73½
Kan. Cent.—See L. & N.												
L. Erie & West—1st...5	122 -123¾	122¾-124	123 -123¾	124¾-124¾	121 -122¾	122 -122	118¾-120	.... –	120 -120¾	120¾-122	.... –	123¼-123¾
2d 5	117 -118	117¾-118¾	118¾-118¾	.... –	118¾-120	120 -120	118¾-118¾	.... –	118 -118¾	118¾-118¾	118¾-118¾	.... – ....
Northern Ohio, 1st..5	115¾-115¾	.... –	.... –	.... –	110 -110	110¾-110¾	110 -110	.... –	.... –	110¾-110¾	111¾-111¾	112 -112¾
L. Shore—See N. Y. C.												
Leh. Val. (Pa.), col.5	.... –	.... –	.... –	.... –	110¾-110¾	.... –	.... –	.... –	.... –	.... –	.... –	.... – ....
Leh. Valley, N. Y.—												
1st, guar., gold 4½	109¾-110	110¼-110¾	.... –	111 -111¾	110¾-111	.... –	108¾-110¼	110 -110	.... –	110¾-110¾	110 -110¾	.... – ....
Registered 4½	109¾-109¾	110¼-110¼	111 -111	.... –	.... –	.... –	.... –	.... –	.... –	108¾-108¾	108¾-108¾	.... – ....
Leh. Val. Term'l—1st.5	.... –	.... –	.... –	.... –	.... –	.... –	.... –	.... –	.... –	114¾-118¾	.... –	.... – ....
L. Val. Coal—1st., gu.5	.... –	.... –	.... –	.... –	.... –	109 -109	.... –	.... –	.... –	.... –	.... –	.... – ....
Leh. & N. Y.—1st, gu.4	95 - 95	.... –	100 -100	98 - 99	95 - 96¾	96¾- 96¾	.... –	.... –	.... –	.... –	97 - 97	.... – ....
Long Island—												
1st, consol., 1931 5	123 -123	.... –	.... –	.... –	122¾-122¾	.... –	121 -121	.... –	.... –	.... –	121¾-121¾	.... – ....
Gen. mort., 1938 4	103 -104¾	103¾-104	104 -105	104 -104¾	103 -104	101 -102	101¾-102	.... –	100 -100	101¾-102¾	103¾-103¾	101 -102
Ferry, 1st, 1922 4	105 -105	.... –	102¾-102¾	.... –	104 -104	105 -105	.... –	.... –	.... –	.... –	.... –	.... – ....
Unified, 1949 4	98 - 99	98 - 98¾	97¾-101	99¾-100	98¾- 99¾	98¾-100	97 -100	99 - 99¾	97¾-100	98 - 98¾	99 - 99¾	99 -100
Debentures, 1934 6	95 - 95	95 - 95	.... –	.... –	.... –	.... –	.... –	.... –	.... –	.... –	.... –	.... – ....
B'klyn & Mon., 1st..5	.... –	110 -110	.... –	.... –	.... –	109¾-109¾	.... –	.... –	.... –	.... –	.... –	.... – ....
Louisville & Nashv.—												
General mortgage 6	112 -119	113¾-120	119 -120	120 -120¾	119¾-120	118 -118¾	118¾-118¾	118¾-118¾	119 -119¾	119 -119¾	120¾-121	117¾-118¾
50-year, gold, 1937 5	111 -112	112 -112	113 -113	112 -113¾	112 -112	113¾-113¾	113¾-114¼	114¼-114¼	114 -114	.... –	.... –	124¼-124¾
Unified, gold, 1940 4	99¾-101¼	100¾-101¾	101¾-102¾	102¾-103¾	102¾-103¾	103¾-104¾	101 -102¾	101 -102	101¾-102	101¾-102	101¾-102¾	103¾-103
Col. trust, g., 1931 5	110¾-110¾	111¾-112¾	.... –	112¾-112¾	.... –	112 -114¼	113 -113¾	111 -111	112¾-112¾	114 -114¾	113 -113	.... – ....
Coll. trust, 5-20s....4	99¾-100¾	100 -101	100¾-102	99 -100	99¾-100	100¾-101	100¾-100¾	100¾-100¾	100¾-102	99 - 99¾	99¾-100	99¾-100¾
E. H. & N., 1st 6	.... –	.... –	.... –	116 -116	.... –	.... –	.... –	.... –	.... –	.... –	113 -113	113 -113¾
N. O. & Mob., 1st...6	130 -130	.... –	.... –	.... –	.... –	130¾-130¾	130 -130	.... –	.... –	.... –	130 -130	131¾-131¾
2d 6	.... –	.... –	.... –	.... –	119¾-119¾	.... –	.... –	.... –	.... –	.... –	120 -120	.... – ....
Pensac. & Atl., 1st..6	113 -113	.... –	.... –	111¾-113	.... –	.... –	.... –	.... –	117 -117	.... –	114¾-115¾	.... – ....
St. L. Div., 1st, '21.6	123¾-126¾	.... –	.... –	.... –	.... –	.... –	.... –	.... –	.... –	.... –	.... –	124¾-124¾
2d, 1980 3	.... –	.... –	.... –	.... –	.... –	.... –	.... –	73¾- 73¾	.... –	.... –	.... –	.... – ....
So.& No.Ala.con.gu.5	111¾-115¾	110 -110	.... –	.... –	112¾-112¾	.... –	.... –	.... –	115 -115¾	115 -115	115¾-116¼	115 -115
Ken. Cent., 1987 4	99¾- 99	99¾-100	99¾-100	99¾-100	100 -100	100 -102	100¾-100¾	100 -100	100 -100	100 -100	100¾-101	101 -101¼
L.&N.&M.&M.1st.&d.13	113 -113	.... –	110¾-110¾	.... –	.... –	.... –	.... –	.... –	.... –	.... –	.... –	.... – ....
Nash.Fl.&S., 1st, gu.5	112 -112	.... –	.... –	.... –	115 -115	.... –	.... –	111 -111	.... –	.... –	.... –	.... – ....
L. & J. eff. B'dge, gu...4	.... –	.... –	100 -100	.... –	.... –	.... –	.... –	.... –	.... –	.... –	.... –	.... – ....
L.N.A.&C.—See C.L.&L.												
Manhat.—Con., 1990.4	104¾-106	106 -108¾	105¾-106¾	104¼-105¾	104¼-105¾	105 -105¾	104 -105	103¾-104¾	104 -104¾	102 -103	103 -103¾	105 -107
Registered 4	.... –	.... –	.... –	.... –	105¼-105¾	.... –	.... –	.... –	.... –	.... –	.... –	.... – ....
Metropol.Elev., 1st..6	115 -116¾	117 -117¾	117 -117¾	117 -117¾	116 -117¾	116¾-117¾	114¾-114¾	114¾-114¾	114 -115	.... –	115¾-116¼	116 -117
Mex. Cen'l—Consol....3	80¾- 81¾	81 - 83¾	82¾- 85	83¾- 84¾	83¾- 86¾	85 - 90	84 - 87¾	84¾- 88	84¾- 86	82¾- 84¾	82 - 84	82 - 84
1st consol. income...3	26 - 32¾	27 - 32¾	28¾- 33¾	30¾- 34	27¾- 34½	32 - 38¾	30¾- 35¾	30¾- 35	30 - 35	28¾- 31¾	29 - 33¾	29¾- 32¾
2d consol. income....3	13 - 14¾	13¾- 16¼	15 - 19¾	16¼- 20¾	18¾- 23¾	21¾- 27	22 - 25½	20¾- 24	21¾- 24¾	20 - 20¾	20 - 22	20 - 21¾
Mex. Int.—1st. 1977..4	84¾- 85	85 - 85¾	82¾- 84¾	83 - 83¾	83¾- 90¾	90 - 91½	90¾- 90¾	.... –	.... –	.... –	.... –	.... – ....
Mex. Nat'l—2d inc., 6	.... –	.... –	.... –	85¾- 86	.... –	.... –	85 - 85	.... –	.... –	92 - 96¼	96 - 97	.... – ....
Tr. Co. ctfs. deposit	.... –	.... –	.... –	.... –	.... –	.... –	.... –	.... –	.... –	97 - 99¾	99¾-100¼	.... – ....
2d, income, B	.... –	.... –	.... –	.... –	.... –	23 - 23	25 - 25	.... –	.... –	32 - 34¾	26 - 32¾	.... – ....
Tr. Co. ctfs. deposit	.... –	.... –	.... –	.... –	.... –	.... –	.... –	.... –	.... –	.... –	33¾- 34¾	.... – ....
1st. 6s. Tr. Co. ctfs	.... –	.... –	.... –	.... –	.... –	.... –	.... –	.... –	.... –	.... –	100 -101¾	.... – ....
Mich. Cent.—See N.Y.C. M.L.S.&W.—See C.&N. M. & N.—See C.M.&S.P. Minneap. & St. Louis—												
1st, gold, 1927 7	.... –	147¾-147¾	.... –	.... –	.... –	.... –	.... –	.... –	.... –	.... –	.... –	.... – ....
Ia. Ext., 1st, 1909 7	122 -122	.... –	121¾-123	.... –	122¾-123½	119 -119	.... –	.... –	.... –	.... –	119 -119	.... – ....
Pacific Ext., 1st 6	.... –	.... –	.... –	123¾-123¾	.... –	.... –	.... –	.... –	.... –	.... –	.... –	.... – ....
Southw. Ext., 1st...7	.... –	123½-123½	.... –	.... –	.... –	.... –	.... –	.... –	.... –	.... –	.... –	.... – ....
1st, con., 1934, g 5	116¾-117¾	117¾-118¾	.... –	.... –	117 -117	.... –	.... –	120 -120¾	120 -120	120¾-121¾	120 -120¾	120¾-120¾
1st & ref., 1949 4	97¾- 99	98¾-100	97 -103¾	103 -104¾	103 -104	104 -104¾	104¾-105	104¾-105	102 -103¾	103 -104	103 -103¾	103 -103¾
M.S.S.M.&A.1st.'26.4	.... –	.... –	.... –	102 -103¾	.... –	.... –	.... –	.... –	.... –	.... –	103 -103	.... – ....
M.St.P.&S.S.M.'38.4	.... –	.... –	.... –	98 - 98	.... –	.... –	.... –	.... –	.... –	98 - 98	.... –	.... – ....
Mo. Kan. & Texas—												
1st, gold, 1990 4	96¾- 99	97 - 98	97 - 99	98 - 99¾	97 - 99	97 - 99¾	96¾- 98¾	97¾- 98¾	98 - 99¾	98 -100	100 -100¾	96¾- 98¾
2d, income, 1990 6	75 - 80¾	75¾- 80	78 - 81	80¾- 83¾	80 - 83¾	83¾- 87	83¾- 86¾	80 - 83¾	80 - 83¾	79 - 82	80 - 83¾	81 - 83¾
1st, exten., 1944.5	97 - 99¾	98¾- 99¾	99¾-103¾	103 -104	100 -103	101 -104	102 -103	102¾-103¾	103¾-103	103 -105	101¾-103¾	102 -104¾
Dall. & Wac., 1st..5	.... –	.... –	99 -100	.... –	.... –	.... –	.... –	.... –	98 - 98	.... –	.... –	.... – ....
M. K.& T. of T., 1st.5	96 -100¾	99¼-104¾	101 -105	103¾-106	102 -104¾	104 -105¾	104¾-106	105¾-108	106 -106¾	105 -106¾	105 -105	105 -107¾
K. C. & P., 1st, 1990.4	87¾- 90¾	88 - 90¾	90¾- 91	89 - 90	.... –	89¾- 90¾	.... –	.... –	.... –	.... –	90 - 91¾	90 - 91
Sh. S. & So., 1st gu.5	99¾-100¼	100 -100¾	101¾-102¾	103 -103¾	.... –	.... –	103¾-103¾	.... –	.... –	.... –	102 -102¾	.... – ....
Mo. Kan. & Eastern—												
1st, 1942 5	109 -109¾	109 -110	109¾-110¼	107 -109¾	106¾-106¾	109 -109¾	110 -110¾	.... –	110 -111	110 -110	111¾-111¾	110¼-111
Missouri Pacific—												
3d, 1906 7	114¼-115¼	114¾-116	116 -116¾	116¾-117	114 -114	114 -114	.... –	.... –	.... –	114 -115	.... –	.... – ....
1st consol 6	119¾-122	121¾-121¾	122 -124	123¾-125¼	121¾-123¾	121¾-123¾	121¾-123¾	121¾-123¾	123¾-124	123¾-125¾	123 -123	122 -123¾
Trust, gold, 1917 5	100¾-104	103¾-108	104¾-106¼	105¼-106¾	103¾-106¾	106 -109¼	105¾-108¾	106¼-108¾	104¾-108¾	103¾-105¾	105 -106¾	106 -107¾
1st, collat., g., 1920.5	102 -105	103 -105	104¾-105¾	105¾-107	105 -105¾	106¼-107	106¾-106	106 -106	106 -107	105¾-107	105¾-106¾	106¾-108¾
Cent.Br'ch Ry.—1st.4	.... –	.... –	.... –	.... –	.... –	.... –	.... –	90 - 90¾	90 - 90	89¾- 90¾	91 - 91	.... – ....
Leroy & C. Val., 1st.5	.... –	.... –	100 -100	.... –	100 -100	.... –	.... –	.... –	.... –	.... –	.... –	.... – ....
Pac. of Mo.—1st, ext.4	.... –	.... –	.... –	.... –	.... –	106 -106	107 -107	.... –	105 -105	.... –	107 -107	107 -106¾
2d, 1938, ext 4	113 -113	.... –	113¾-115	.... –	.... –	.... –	115 -115	.... –	.... –	115 -115	115¾-115¾	.... – ....
St.L.&I.M.gen.&r.5	114 -115¾	115¾-117	116¾-119	115 -117	114 -115¾	115¼-117¾	116 -117¾	116 -117	116 -118	114 -116	115¾-117	116 -118
Stamped, guar 5	.... –	114¾-115	.... –	114¾-114¾	.... –	114¾-116¾	.... –	.... –	.... –	.... –	.... –	115¾-115¾
Unify.& ref., 1929.4	84¾- 88	88 - 93¾	91¾- 96¾	94¾- 96	92 - 96	94 - 95¾	90¾- 93	92 - 93	90 - 92	90¾- 92¾	91¾- 93¾	93¾- 95¾
Mobile & Ohio—												
New 6	127¾-130¾	129¾-130	131 -131¾	131¾-132	131 -131	129 -129	129 -130	130 -130	129¾-129¾	130 -130¾	131 -131	129 -130
1st, Exten., 1927 6	130 -130	.... –	.... –	.... –	.... –	.... –	121 -121	125 -125	.... –	125 -125	.... –	.... – ....
Gen. mort., 1938 4	87¾- 96¾	89¾- 96¾	95¾- 96	95 - 96	95 - 96	96 - 96	94 - 94	93¾- 95¾	95¼- 95¾	96 - 96	97 - 97	.... – ....
J. P. M. & Co. ctfs 6	.... –	.... –	94¾- 96	94¾- 96	95 - 96	95¾- 95	95 - 95	.... –	94 - 94	.... –	.... –	.... – ....
Montzem. Div., 1st..5	110 -113	112 -113	113¾-115	114¼-116¾	115¼-115¾	115¼-115¾	116 -116	.... –	113 -113	114¼-114¼	114¼-115¾	115 -115¾
St. Louis & Cairo....4	.... –	.... –	100 -100	101¼-101¼	.... –	.... –	.... –	.... –	.... –	99 - 99	.... –	.... – ....
Coll. trust, 1920 4	.... –	.... –	.... –	.... –	.... –	.... –	.... –	.... –	.... –	.... –	95¾- 95¾	.... – ....
Mor. L.&T.SS.—See A. P.												

1901—Continued.

BONDS.	JANUARY	FEBR'RY.	MARCH.	APRIL.	MAY.	JUNE.	JULY.	AUGUST.	SEPT'BER.	OCTOBER.	NOV'BER.	DEC'BER.
	Low. High	Low. High	Low. High	Low. High	Low. High	Low. High	Low. High	Low. High	Low. High	Low. High	Low. High	Low. High
Nash.Ch.&St.L.—1st.7	128 -128½	128 -128½	128½-128¾	128¾-128¾	129 -129	129½-130	127¾-127¾	126½-126½	126¾-126¾	127¼-128	128¾-129	129 -129¾
Consol. g., 1928.....5	111 -112¾	112¾-114¼	114¼-116	112¾-113¾	113¾-114¼	113¾-114¼	115 -115	.... -	115 -115	112 -112¾	113 -113¾	113¾-114
New York Central—												
N.Y.C. & H., 1st, cp..7	106½-107	107 -107¾	107¾-107¾	107¾-107¾	107¾-108	107¾-107¾	104½-104½	.... -	105¾-106	106¾-106¾	105¾-105¾	106¾-106¾
Registered.....7	.... -	107 -107¾	.... -	107¾-107¾	107¾-107¾	107¾-107¾	.... -	.... -	106 -106	.... -	.... -	102¾-102¾
Gold, 1997.....3½	109 -109¾	109 -110	110¼-110¼	110 -110¾	110 -110¾	110 -110	108¾-108¾	108 -108	107¾-108¾	108¾-109¾	109¾-109¾	110 -110
Registered.....3½	.... -	.... -	.... -	.... -	109¾-109¾	.... -	.... -	.... -	.... -	.... -	.... -	.... - ....
Deb., 1884-1904...5	105¼-106¾	106¾-106¾	106¾-104¾	105 -105	105¼-105¼	104¾-104¾	104 -104	.... -	101 -101	.... -	103¾-103¾	103¾-103¾
Registered.....5	.... -	106¾-106¾	.... -	105 -105	105¼-105¼	.... -	.... -	.... -	.... -	103 -103	103 -103¾	103¾-103¾
Deb., g., '90-1905.4	103¼-103¼	.... -	103¾-103¾	103¾-104¾	.... -	.... -	.... -	.... -	.... -	.... -	.... -	.... - ....
Registered.....4	103¼-103¼	.... -	.... -	.... -	.... -	.... -	.... -	.... -	.... -	.... -	99¾- 99¾	100¾-100¾
Debt certs., ext., g.4	.... -	.... -	103 -103	103¾-103¾	.... -	101¾-101¾	101 -101	101 -101	.... -	101¼-101¾	100 -100	100¾-100¾
Registered.....4	.... -	.... -	.... -	.... -	.... -	.... -	.... -	.... -	.... -	.... -	100¼-100¼	.... - ....
Lake Shore, coll...3½	96 - 99	96 - 97¾	97 - 97¾	95¾- 97¾	96 - 97¼	96¼- 98	97 - 98¾	96 - 96	95¼- 96¼	96¾- 99¾	96¾- 97¾	97 - 98
Registered.....3½	95¾- 97¾	96 - 97	95¾- 97	95 - 96¾	94¾- 96¾	96 - 97	97 - 97¾	94 - 96¾	94 - 94	94 - 96¾	95 - 96¾	95 - 96
Mich. Cent'l, coll...3½	97¼- 97¾	96 - 97¾	96 - 96¾	94 - 96¾	94 - 95¾	95¼- 96¾	93¼- 96¾	93¾- 95¼	94 - 95¾	94¾- 95¾	95¾- 96	95¼- 96¼
Registered.....3½	97 - 97	.... -	96 - 96	.... -	.... -	.... -	.... -	.... -	.... -	.... -	.... -	.... - ....
Beech Creek, 1st...4	113¼-113¼	.... -	111 -111	.... -	.... -	.... -	.... -	.... -	.... -	111¼-111¼	.... -	.... - ....
Cl. Bitnm. Coal, 1st.4	.... -	.... -	.... -	.... -	.... -	.... -	.... -	.... -	.... -	.... -	.... -	93¾- 93¾
Mch. & Mal., inc...5	.... -	.... -	.... -	.... -	.... -	.... -	.... -	99¼-100¾	104¼-105¾	105¾-108	107¾-110	110 -110¼
N.Y. & Put., 1st,'93.4	.... -	.... -	.... -	.... -	.... -	.... -	.... -	.... -	.... -	.... -	104¾-104¾	.... - ....
N. J. Junction, 1st..4	.... -	.... -	.... -	.... -	.... -	.... -	.... -	.... -	.... -	.... -	.... -	108 -108
West Shore, guar...4	113¾-115¼	114¾-115¾	115¼-116¼	114¾-116¼	113 -115¼	113¾-115¾	111 -113¾	113¾-113¾	113 -113¾	112¾-113¾	112¾-113¾	113¾-114¾
Registered.....4	112¾-113¾	113 -115	114¼-115¼	113¾-115	114 -115	114 -114¾	110¾-114	111¾-112¾	112 -113	112¾-113	113¾-113¾	111¾-113¾
L.S.&M.S.2d, cn., cp.7	.... -	110¾-110¾	110¾-110¾	.... -	.... -	108¾-108¾	108¾-108¾	108¾-108¾	.... -	109¾-113	.... -	107¾-107¾
2d consol., reg...7	.... -	.... -	110¾-110¾	.... -	111 -111	.... -	.... -	.... -	109¾-109¾	.... -	109¾-109¾	107¾-107¾
Gold, 1997.....3½	109½-109½	109¾-109¾	.... -	110 -110	110¼-111¼	108¾-108¾	108¾-108¾	109 -109	109 -110	108¾-110¾	.... -	107¾-108¾
Det. Mon.& T., 1st.7	.... -	117 -117	.... -	.... -	117¾-117¾	.... -	.... -	.... -	.... -	.... -	.... -	.... - ....
Mahon. Coal, 1st...5	.... -	.... -	.... -	.... -	.... -	128 -128	.... -	.... -	.... -	.... -	.... -	.... - ....
P. Mc. K. & Y., 1st.6	.... -	.... -	.... -	140¾-140¾	.... -	.... -	.... -	.... -	.... -	.... -	.... -	.... - ....
Mich. Cent., 1st, con.5	103¾-105¾	105¾-106¾	106¾-106¾	105¼-106¾	102¼-103¾	.... -	103¾-103¾	103¾-104¼	104¼-104¾	104¼-104¾	103¼-104¼	103¼-103¾
1st, consol.....5	103¼-102¾	102¾-103	103 -103¾	.... -	.... -	.... -	.... -	102 -102	101¾-101¾	.... -	100¾-100¾	.... - ....
1909.....6	119 -119	.... -	.... -	118¾-118¾	.... -	118¾-119	.... -	.... -	.... -	.... -	.... -	118¾-118¾
1931.....3½	107¾-107¾	.... -	.... -	130¾-130¾	.... -	131 -131¾	127 -127	130 -130	.... -	.... -	.... -	.... - ....
¶Registered.....5	.... -	.... -	.... -	.... -	.... -	.... -	.... -	.... -	125 -125	.... -	.... -	.... - ....
1940.....4	.... -	.... -	110 -110	.... -	.... -	.... -	.... -	.... -	.... -	.... -	.... -	110 -110
N. Y. & No., 1st 5	121 -122	.... -	.... -	.... -	122¾-122¾	.... -	.... -	.... -	.... -	.... -	.... -	.... - ....
R.W.& O.con., 1st.5	126¾-127¾	.... -	125¾-128¾	125¾-127¾	125¾-126	126 -126¾	126¼-127	126¾-127¼	128 -129	125¼-125¼	125¾-126	126 -126¼
Ut. & Bl. R., 1922..4	.... -	.... -	.... -	.... -	.... -	.... -	.... -	.... -	.... -	.... -	110¼-110¾	.... - ....
N.Y. Ch. & St. L.—1st.4	108 -108¾	108 -109	108¾-109¾	106 -107¾	107¼-108	107 -107¾	107¼-107¾	107 -108	107¼-108¾	106 -107	107¾-108	107 -103
Registered.....4	.... -	.... -	.... -	107 -107	.... -	106 -106¾	.... -	106 -106	105 -105	.... -	.... -	107 -107
N. Y. N. H.—1st.4	.... -	.... -	102 -102	.... -	.... -	.... -	.... -	.... -	.... -	.... -	.... -	100¼-100¼
Con.db. ct., all ins.pd.	190¾-198	197 -198¾	197¾-200	198 -198¾	199¾-200	199¾-202	203 -203¾	203 -203	202¾-203	201¼-202¾	203 -206	206 -206
Housat., con., 1937.5	.... -	.... -	134 -136	.... -	134¾-134¾	.... -	134¾-134¾	.... -	.... -	.... -	.... -	.... - ....
N. Y. & N. Eng., 1st.6	.... -	.... -	.... -	110 -110	.... -	.... -	.... -	.... -	108 -108	.... -	.... -	.... - ....
N.Y. O. & W.ref.,1st.4	103¾-103¾	103¾-103¾	103 -103¾	104¼-105¾	104 -105¼	104 -105	103¾-104¼	103¾-104¼	102 -103	103¾-103¾	103¾-104¼	103 -104¾
N. Y. S. & W.—See Erie.												
Nor. & So.—1st, '41..5	.... -	.... -	.... -	111 -112¾	.... -	110¼-110¾	.... -	112¾-112¾	.... -	.... -	.... -	.... - ....
Nort. & West.—Gen'l..4	134 -134¾	134¾-134¾	134¾-134¾	134¾-134¾	132 -132¾	.... -	.... -	.... -	.... -	.... -	133 -133¾	134 -134¼
New River, 1, 1932.6	133¾-133¾	.... -	.... -	133¾-133¾	131 -131¾	.... -	.... -	.... -	134 -134	.... -	131¾-131¾	.... - ....
Impt. & Ext., 1934..6	.... -	131 -133¾	.... -	133¾-133¾	.... -	133 -133	133 -133	131 -131	129¾-129¾	131 -131	.... -	.... - ....
N.& W. Ry., 1st,con.4	99¾-100¼	100¾-102¼	102 -104	100¾-102	100 -101¼	101¾-103	101¾-103¾	101 -102¾	102 -103¼	100¾-103	102¾-103	102¾-103
Registered.....4	.... -	.... -	.... -	.... -	.... -	.... -	.... -	.... -	.... -	.... -	.... -	.... - ....
Sc. Val. & N. E., 1st..4	103¾-103	102¾-103¾	103¾-103¾	103¾-103¾	103¼-102¾	101¾-102	99 -102	.... -	101 -103	102 -104	101 -102¾	101¾-102
Col. Con. & Term....	.... -	.... -	.... -	.... -	.... -	107¾-107¾	107¾-107¾	.... -	.... -	.... -	.... -	.... - ....
Nothern Pacific Ry.—												
Prior lien.....4	104¾-105	104¾-105¾	105¼-106	104¾-106	105 -106	105¾-106	103 -104¼	104 -104¾	104 -105	104 -104¾	104¼-105¾	104¾-105¾
Registered.....4	.... -	105¼-105¼	104¾-105¾	105 -105	.... -	104¾-105	103¾-103¾	.... -	104¾-104¾	104 -104	104¾-105¾	104¼-104¾
General lien, 2047..3	69¾- 71¾	70¾- 73¼	71 - 72¾	72 - 73¾	70 - 73¾	71¾- 73	72 - 73	71¾- 72¼	71¾- 73	73¾- 73¾	73¾- 73	73¾- 73¾
Registered.....3	.... -	.... -	.... -	.... -	.... -	72¾- 73¾	.... -	70 - 70	.... -	69 - 71¾	70¾- 72	71¾- 72
St. Paul—Ill. Div.....7	.... -	.... -	.... -	.... -	100 -102	100 -100	99¾-100	.... -	.... -	.... -	100¾-100¾	.... - ....
St. Paul & No. Pac..6	131¾-131¾	.... -	.... -	.... -	.... -	.... -	131 -131	128¾-129	128 -128	.... -	129¼-129¾	130¾-130¾
St. P. & Dul., 1931..5	.... -	123¾-123¾	.... -	.... -	.... -	.... -	.... -	.... -	.... -	.... -	.... -	.... - ....
2d, 1917.....5	117 -117	116 -116	.... -	111¾-112¾	.... -	112 -112	.... -	.... -	112 -112¾	110¾-110¾	114 -114	.... - ....
1st. consol., 1968..4	103 -103	103 -103	.... -	.... -	.... -	.... -	100 -100	.... -	.... -	.... -	.... -	100 -101
Wash.Cent.,1st.'48.4	.... -	.... -	.... -	.... -	.... -	.... -	.... -	.... -	.... -	.... -	.... -	94¾- 94¾
No. Pac. Ter. Co.—1st.6	116 -116	116¾-116¾	116¼-116¼	115¾-116¼	117¼-117¼	117¼-119	115¾-115¾	115¾-116¼	116 -116	117 -117	117 -117	117¼-117¼
Ohio Riv.—1st, 1936..5	.... -	112 -113	.... -	.... -	.... -	112¾-113¾	.... -	.... -	.... -	.... -	.... -	.... - ....
Or. R.R. & Nav., See												
Or. Ry. & Nav., Union												
Or. Short Line, Pac.												
Pacific Coast Co.—1st..5	108 -110	109 -109	109 -110¼	108 -110	109 -111	108¼-111	110¾-110¾	109 -109	109 -109¾	109 -110¾	110¼-113	111 -111¾
Panama—1st. s. f.....4½	104 -105	.... -	105 -105	103 -103	102 -102	.... -	.... -	105 -105	.... -	.... -	105 -105	103¼-103¾
Pennsylvania Co.—												
1st, conpon.....4½	114¼-115	114¾-115	114¼-115¾	114¾-115	114¾-115¼	.... -	112 -112	.... -	111¾-112¾	112¼-113¾	113¼-114¾	.... - ....
Registered.....4½	113¾-113¾	.... -	114¼-114¼	113 -113	.... -	110¾-110¾	110¾-110¾	.... -	.... -	112 -112	113¾-113¾	.... - ....
Guar., 1941, R.....4	.... -	.... -	120¾-120¾	120¾-120¾	.... -	.... -	.... -	.... -	.... -	.... -	.... -	98 - 98
C.St.L.&P ,1st,'32..5	.... -	.... -	123¾-123¾	123¾-123¾	.... -	.... -	.... -	.... -	123¾-123¾	123¼-121¾	122 -122	123 -123
P.C.C.&St.L.Sr.A.4½	116¾-116¾	.... -	118¾-118	.... -	.... -	114¾-114¾	.... -	.... -	114 -114	.... -	114¼-114¼	115 -115
Series B., 1942...4½	115¼-115¾	117¾-117¾	117¼-117¾	115 -115	.... -	113 -113	114 -114	.... -	.... -	.... -	114¼-114¼	115 -115
Series C, D 1942...4½	.... -	110¼-110¼	.... -	.... -	.... -	.... -	.... -	.... -	.... -	.... -	.... -	.... - ....
Series D, 1945.....4	.... -	.... -	.... -	.... -	.... -	.... -	106¾-106¾	.... -	.... -	.... -	106¾-106¾	.... - ....
Series E, 1949.....3½	.... -	.... -	.... -	99¾- 99¾	97 - 97	.... -	.... -	.... -	.... -	.... -	.... -	.... - ....
Pitts.Ft.W.&C., 1st.7	.... -	136¾-136¾	.... -	136¾-136¾	.... -	.... -	.... -	.... -	132¾-132¾	132 -132	.... -	132 -132
2d, 1912.....7	.... -	.... -	.... -	135 -135¾	.... -	.... -	.... -	.... -	.... -	.... -	.... -	132¾-132¾
3d, 1912.....7	136¾-136¾	.... -	.... -	128¾-130	.... -	.... -	.... -	.... -	.... -	.... -	.... -	.... - ....
G.Rap.& I.,1st ex.4½	112 -112¾	.... -	.... -	.... -	.... -	.... -	.... -	.... -	.... -	.... -	.... -	.... - ....
Penn. R.R., 1 est.,'23.4	.... -	.... -	.... -	.... -	.... -	.... -	.... -	.... -	.... -	.... -	109¾-109¾	.... - ....
P.&E.—See C.C.C.&St.L.												
Peo.& Pekin Un.—1st.6	133¼-133¾	.... -	.... -	.... -	.... -	.... -	.... -	.... -	.... -	.... -	.... -	.... - ....
Pere Marquette—												
Flint & Pere Marq..6	126 -126	127 -127	.... -	.... -	.... -	.... -	.... -	.... -	.... -	.... -	.... -	.... - ....
1st cons., g., 1939.5	108 -108	.... -	113 -114¼	114¼-114¼	112 -112	112 -112	.... -	.... -	.... -	.... -	.... -	112¾-112¾
Pt. Hur. Div., 1st..5	109 -112¾	113 -115	114¼-115¾	113¾-113¾	114 -114	.... -	115 -115	114 -114¾	.... -	.... -	114 -114¾	.... - ....
P.C.C.&St.L.—See Pa.Co.												
Pittsb. Junction—1st..6	.... -	.... -	.... -	.... -	.... -	.... -	.... -	.... -	120 -120	.... -	.... -	.... - ....
Pittsb.Sh.&L.E.—1st.5	116¼-116¾	118 -118	118¾-118¾	.... -	.... -	117¾-117¾	116¼-116¼	118 -118	118¾-118¾	.... -	.... -	.... - ....
Pittsb. & West.—1st..4	.... -	100 -100¼	100¾-100¾	100¾-100¾	.... -	.... -	99 - 99	.... -	100¾-100¾	100¾-101¼	.... -	.... - ....
J. P. M. & Co. ctfs.....	98 - 98	100¾-100¾	100¾-100¾	100¾-100¾	100¾-100¾	.... -	100 -100	100 -100	.... -	.... -	101¼-101¼	101¼-101¼
P. V & Ash., 1937.....5	.... -	121 -121	121¼-121¼	.... -	.... -	.... -	.... -	.... -	.... -	.... -	.... -	.... - ....
Reading—Gen., 1997.4	93¾- 95	93¾- 95¾	93¾- 95¼	94¼- 95¾	93¾- 96¼	96¼- 99	94¼- 97	95 - 96	95 - 96	94¼- 97¾	97¾- 99¾	98¼-100¾
Registered.....4	.... -	.... -	.... -	92 - 92	.... -	.... -	.... -	.... -	.... -	.... -	.... -	.... - ....
Rich. & Danv.—See So.												

1901—Continued.

BONDS.	JAN'RY AND FEBR'Y.		MARCH.		APRIL.		MAY.		JUNE.		JULY		AUGUST.		SEPT'BER.		OCTOBER.		NOV'BER.		DEC'BER.	
	Low.	High	Low.	High	Low.	High	Low.	High	Low.	High	Low.	High	Low.	High	Low.	High	Low.	High	Low.	High	Low.	High
Rio Gr. West'n–1st...4	98¾	99⅝	99¾	100⅜	100	101⅜	101	101⅜	100¾	101	100⅜	101	100¾	102	101¾	102	100¾	101¼	100¾	101¼	100¾	102
Mort. & coll. tr., A...4	....	....	....	....	....	....	93¾	93⅞	94¾	94¾	95¾	96¼	....	....	96	96	....	....	....	....	....	96
Utah Cent., 1st,'17..4	....	....	....	....	....	....	....	....	....	....	....	....	....	....	....	....	90	90	....	....	....	....
Rio Gr. Junct'n–1st..4	....	....	105	105	....	....	....	....	....	....	....	....	....	....	....	....	....	....	....	....	....	....
Rio Grande So.–1st..4	....	....	80¾	80¾	81	84	82¾	84	83¼	84	....	....	82¾	82¾	....	....	81	81	83	85	83	84
Guar., 1940..... 3-4	92¾	92¾	93	93	93¼	93¾	....	....	94¼	94¼	....	....	92⅝	92⅝	....	....	....	....	93	93	93¾	93¾
R. W. & O.—*See* N. Y. C.																						
Rut'd-Canad'n–1st..4	....	....	....	....	....	....	....	....	....	....	....	....	....	....	....	....	....	....	....	....	101¾	101¾
St. J. & G. I.—1st'47 3-4	89¼	91	91¼	93¾	93	95	94¼	95¾	94	95	97	98	95	95	95	96	95¾	96	94	95	95	95
St. L. & I. M.—*See* M. Pac.																						
St. L. & San Fran.—																						
Class A..... 6	....	....	112¾	113¾	....	....	....	....	112	112	....	....	....	....	111	111	....	....	....	....	....	....
Class B, 1906..... 6	111⅜	113⅜	112¾	113¾	....	....	112¾	113⅜	113¾	114¼	114⅜	114⅝	....	....	....	....	....	....	....	....	110	110
Class C, 1906..... 6	111¾	112	111	112	112¾	112¾	113¾	113¾	113¾	114¼	....	....	....	....	....	....	....	....	....	....	110	110
General, 1931..... 6	127¾	128¾	129	130	130¾	132	132	133	134	135¾	136¾	138¾	....	....	135	138	138¾	138¾	....	....	134	133¾
General, 1931..... 5	113¾	114	114	117	116¾	117¾	117¾	118	117¾	119	119	119	115	116¾	114	115	115	115¾	115¾	116	116¾	118
St. L. & S. F. R.—g..4	91¼	95¾	95¾	97⅞	96	100	99¾	101¾	100	102	....	....	....	....	....	....	....	....	....	....	....	....
Refunding, 1931..... 4	....	....	....	....	....	....	....	....	....	....	....	....	....	....	....	....	....	....	96¾	96¾	97¾	98¾
Cent. Div., 1st,'29..4	....	....	99	99¾	97¾	99¾	99¾	100	....	....	....	....	....	....	....	....	....	....	....	....	....	....
N. W. Div., 1930..4	....	....	....	....	98¼	98¾	97	99	100	101	102¾	102¾	....	....	....	....	....	....	....	....	....	....
S. W. Div., 1947. .5	....	....	....	....	....	....	....	....	....	....	....	....	....	....	....	....	106¾	106¾	....	....	....	....
K. C. Ft. S. & M., ref.4	....	....	....	....	....	....	....	....	....	....	....	....	....	....	....	....	....	....	87	87¾	87¾	90¾
K. C. Ft. S. & M.—Con.6	....	....	....	....	....	....	....	....	....	....	....	....	....	....	....	....	....	....	....	....	123¾	123¾
St. Louis Southw'n—																						
1st, 1989..... 4	95¾	98	98	98¾	97¼	101¼	98¾	100	99¾	98¾	98¾	99	98¾	98¾	97	97⅜	99¾	98	97¾	99¾	98	97
2d inc., 1989..... 4	71	76¼	76	80¼	76¾	81¾	79¼	81⅜	76	81	80¾	82¾	75	80	74¾	77⅜	75	80	77⅜	79⅝	79	80¾
St. P. & Dul.—See N. Pac.																						
St. P. Minn. & Man.—																						
2d mort., 1909..... 6	113¾	115¾	115¾	117⅝	....	....	....	....	....	....	....	....	....	....	....	....	116¾	117¾	115¼	115¾	116	116¼
1st, consol., 1933 6	141⅜	141¾	142	143	141	141¾	140¾	141⅜	140¾	140¾	140¾	140¾	137	139	....	....	....	....	139¾	141	....	140
Reduced to.....	114¾	115¼	....	....	....	....	116¼	116½	....	....	115¾	115¾	113	114	....	....	114¾	115	114	114¾	116	116
Registered..... 4½	....	....	....	....	....	....	116¼	116¼	....	....	....	....	....	....	....	....	....	....	....	....	....	....
Dakota Extension.....6	119¾	120	120	120¾	120¾	120¾	....	....	116	116	116¾	116¾	116	116	116¾	116¾	....	....	116	116	116	116¼
Mont. Ext., 1st, 1937..4	103¾	103¾	105	105	106¾	106¾	106¾	106¾	103	103¾	105	105¾	....	....	....	....	103¾	103¾	102¾	102¾	103¾	103¾
Registered.....	....	....	....	....	....	....	....	....	106	106	....	....	....	....	....	....	....	....	....	....	....	....
E. Minn., 1st Div. 1st. 5	109	109¾	110	110	....	....	107¾	107¾	....	....	106¾	106¾	107	107	....	....	108	108	106	106	....	106¾
Mont. Cen., 1st, 1937. 6	132	133	134¼	136¼	136¾	136¾	....	....	140	140	....	....	....	....	....	....	....	....	134¾	140	....	....
1st, guar., 1937..... 5	....	....	....	....	122	122	121	121	121¼	121¾	122	122	....	....	121	121¾	....	....	....	....	124	124
S. A. & A. P.—See S. Pac.																						
S. Fe Pres. & Ph.—1st. 5	104	104	....	....	....	....	....	....	....	....	....	....	....	....	111	111	....	....	....	....	....	....
S. Fr. & N. Pac.—1st..5	....	....	....	....	....	....	....	....	....	....	....	....	....	....	110¾	110¾	....	....	111¾	111¾	....	....
Sav. Fla. & West.—1st. 6	....	....	....	....	....	....	....	....	....	....	....	....	....	....	....	....	....	....	....	....	128	128
St. John's Bluff, 1st..6	....	....	94	94¾	....	....	....	....	....	....	....	....	....	....	....	....	....	....	....	....	93¾	93¾
Ala. Mid., 1st, 1928.5	....	....	106¾	109¾	....	....	....	....	....	....	....	....	....	....	....	....	....	....	....	....	111	111
Br. & W., 1st, guar. 4	87	87	....	....	....	....	....	....	....	....	....	....	....	....	87	87	....	....	....	....	....	....
Sil. Sp. & G., gu. 4	....	....	....	....	....	....	....	....	91¾	91¾	....	....	....	....	....	....	....	....	....	....	....	....
Sodus Bay & So.—1st. 5	....	....	....	....	....	....	....	....	....	....	....	....	....	....	....	....	....	....	....	....	100	100
S. C. & Ga.—See South'n																						
Southern Pacific Co.—																						
2-5-years, 1905..... 4½	98¾	99¾	99¾	100⅜	99¾	101¼	100¾	101	100	101¾	99¾	99⅞	98¾	100	99	100	99¾	101	100¾	101	101	101¾
Collat. trust, 1949. 4	83	86¾	86¾	90¾	92	93¾	91¾	94⅝	89	90¾	93	94¾	90¾	93¼	90¾	93¼	92¾	94	91	94	93¾	95¾
Registered..... 4	....	....	....	....	....	....	....	....	....	....	....	....	....	....	....	....	....	....	89	89	....	....
Au. & N. W., 1st.....5	96	99¾	98¾	103¾	103¾	104¾	103	105	103¾	106	111	....	....	....	....	....	....	....	....	....	....	....
Cen. Pac., 1st, ref. g. 4	100¾	101¾	101¾	103¾	103¾	104¾	103¾	104¾	101¾	103¾	102¾	103¾	100¾	101¾	100¾	101¾	100¾	101¾	101¾	102¾	101¾	102¾
Mort., gu., s. f., 29..3½	83¾	85¾	85¾	88¾	87¾	89	88	89¾	88	88¾	87	87¾	87¼	87¾	87¾	88	86	87¾	86¾	88	87¾	88¾
G. H. & S. A., 1st....6	....	....	....	....	108¾	108¾	111	113¾	113	113	113¾	113¾	....	....	....	....	109¾	109¾	111	111	....	....
2d, 1063..... 5	....	....	107¾	107¾	....	....	....	....	....	....	....	....	....	....	....	....	....	....	....	....	107¾	107¾
M. & P. Div., 1st...5	105	106	105¾	106¾	106¾	106¾	105	106	105¾	106	104¾	104	104	104¾	....	....	105¾	106¾	107	107¾	107¾	107¾
Gila Val. G. & N., 1st. 5	105	106¼	106¼	106¾	107	107	....	....	105¾	105¾	105	105	....	....	....	....	108	108	....	....	106	106
H. E. & W. Tex., 1st. 5	106	106	106¼	106¾	....	....	....	....	....	....	....	....	....	....	....	....	....	....	106¼	106¾	....	....
Hous. & Tex. Cen., 1st. 5	110	110	110	111¾	112	113	111¾	112	111¾	113	111¾	113¾	110¾	....	....	110¾	111¾	111	112	113¾	113	113¾
Consol. g., 1912 6	....	....	....	....	....	....	110¾	111¾	111¾	111¾	....	....	....	....	....	....	....	....	111¾	111¾	110	111
General, g., 1921..4	86¾	86¾	89	90	90	95	94	94	91¾	92¾	92¾	93¾	89¾	89¾	....	....	....	....	89	91	91	91
Waco & N. W., 1st. 6	....	....	....	....	....	....	....	....	....	....	....	....	....	....	....	....	....	....	....	....	126	126
Morg. La. & T., 1st. 7	157¾	157¾	....	....	....	....	136	136	....	....	137	137	....	....	....	....	....	....	....	....	....	....
1st, 1920..... 6	....	....	123	125	....	....	....	....	....	....	....	....	123	123	....	....	....	....	....	....	....	....
North'n Cal., 1938..5	113	113	....	....	....	....	....	....	....	....	....	....	....	....	....	....	....	....	....	....	....	....
Oreg. & Cal., 1st.....5	....	....	106¾	106¾	106¾	106¾	107	107	....	....	....	....	....	....	....	....	....	....	105¾	105¾	....	....
San An. & Ar. Pass. 4	77¾	81¾	81¾	85¾	85	88	84¾	86¾	83¾	85¾	84¼	85¾	85¾	86¾	86	87	85	87¾	87	88¾	89	89¾
So. Pac. A. & N., 1st. 6	111	111¾	112	113¾	....	....	110¾	111	111¾	111¾	113¾	114¼	....	....	....	....	110¾	113¾	....	....	112¾	113
So. Pac., Cal., 1905..6	108¼	111¼	....	....	....	....	....	....	....	....	108¾	108¾	....	....	....	....	....	....	....	....	107	107
1st, 1905, B..... 6	....	....	....	....	....	....	106¾	106¾	....	....	....	....	....	....	....	....	....	....	....	....	108	108¾
1st, 1905, C. & D. 6	....	....	....	....	....	....	....	....	....	....	108	108	108¾	108¾	....	....	....	....	....	....	109	109
1st, 1912, E. & F. 6	119	119	120	120	....	....	....	....	....	....	....	....	....	....	....	....	....	....	....	....	....	....
S. P., Cal. 1st, consol., stamped, 1905-37. 5	103¾	108	108¾	108¾	109	109¾	109¼	109¾	108¾	108	107¾	108¾	....	....	108¾	109¾	108¾	111	110¾	111	109	109¾
S. Pac., N. Mex., 1st. 6	....	....	....	....	110	110	110	110	....	....	112	112¾	....	....	....	....	....	....	114¾	114¾	....	....
T. & N. O., 1st, '05..7	....	....	110¾	110¾	....	....	110	110	....	....	....	....	....	....	....	....	....	....	....	....	....	....
Consol., g., 1943....5	103¾	105¾	105¾	107¾	106¾	107¾	107¾	109¾	107	108¾	108¾	111¾	108¾	108¾	....	....	....	....	....	....	....	....
Southern—																						
1st, consol., 1994....5	111¾	115	115	116¾	115¾	117¾	116	118	115¾	117¾	117¾	121	115¾	119	115¾	118	115¾	117¾	116¾	120	119¾	121
Registered..... 5	....	....	....	....	....	....	....	....	....	....	116	119	117¾	117¾	....	....	....	....	....	....	120¾	120¾
Memph. Div....4-4½-5	109	109	....	....	....	....	109	110¾	....	....	....	....	....	....	....	112	112	....	....	....	....	....
St. Louis Div., 1st..4	....	....	....	....	....	....	....	....	....	....	....	....	96¾	98¾	....	....	96	100	100	101	100¾	101
Ala. Cent., 1st, '18..6	....	....	....	....	120	120	....	....	....	....	....	....	....	....	....	....	....	....	....	....	....	....
Atl. & D., 1st, g.,'48.4	93¼	93¾	93¾	94	94	94¾	94¼	95¾	94¼	95¾	....	....	93	93	....	....	95	95	93¾	93¾	94¼	95¾
Col. & Gr., 1st, '16..6	....	....	120	120	119¾	120	....	....	....	....	121	121	....	....	....	....	....	....	....	....	....	....
E. T. Va. & Ga., Div..5	117¾	117¾	....	....	....	....	120	120¾	....	....	....	....	117¾	118	....	....	....	....	118¾	118¾	119	119
Consol., 1st, g.....5	118	119¾	119¼	120¾	120	120	120¾	121	117	118¾	117¾	119¾	118¾	119¾	118	119¾	118¾	120	119	120	118	119
E. Tenn. reorg. lien. 4-5	113¾	113¾	115	116¾	113¾	114¾	114¼	114¾	....	....	114	114¾	....	....	114¾	115	111¾	113¾	113¾	113¾	113¾	114
Ga. Pac., 1st, gold..6	....	....	124½	124¾	127	127¼	....	....	127¾	127¾	128	128	....	....	....	....	127¾	127¾	....	....	128	128
Knox. & O., 1st, g..6	124¾	124¾	127	127	126	127	127¾	128	....	....	127¾	128	126	....	....	....	....	....	....	....	....	127¾
M. & O. col. tr., '38.4	....	....	....	....	....	....	....	....	....	....	....	....	....	....	95	95	95	95¾	95	95¾	97	97¾
Rich. & Dan., con., g.6	122	123	123¾	123	123	123	123¾	123¾	123¾	124	124¾	124	123¼	123¼	123¾	122	124	123	123	123	123	123¾
Deb., 1927, stamp 5	....	....	109¼	109¾	....	....	109	109	....	....	....	....	111¾	111¾	....	....	110	110	....	....	110¾	111
So. Car. & Ga., 1st..6	108	108	108	108	....	....	....	....	109	109	108	110	108¾	108¾	108¾	109	108	109¾	107	108	107¾	108
Va. Mid., ser. E, '26.5	....	....	....	....	....	....	....	....	....	....	....	....	....	....	....	....	114	114	....	....	....	....
General, 1936..... 5	114	114	114	115¾	114¾	115¾	....	....	113	113¾	113	116	115	115¾	116	116	116¾	117	117	....	....	....
Stamped..... 5	....	....	....	....	....	....	....	....	115	115	....	....	116	116	....	....	....	....	....	....	116¾	116¾
W. N. Car., 1st, con. 6	....	....	....	....	119	119	110	110	116	119¾	120¾	120¾	....	....	....	....	....	....	....	....	120¾	120¾
Term'l Ass'n of St. L.—																						
1st, 1939..... 4½	....	....	....	....	116	116	....	....	....	....	....	....	....	....	....	....	113¾	113¾	114¼	114¾	....	....
1st, consol., 1944....5	115	115¾	....	....	115¼	115¾	....	....	116¾	116¾	....	....	....	....	....	....	....	....	115	115	116	116
St. L. Mer. B'r'ge Ter. 5	....	....	....	....	118	118	....	....	....	....	....	....	....	....	....	....	....	....	113	114	....	....

1901—Continued.

BONDS.	JANUARY	FEBR'RY.	MARCH.	APRIL	MAY.	JUNE.	JULY.	AUGUST.	SEPT'BER.	OCTOBER.	NOV'BER.	DEC'BER.
	Low. High.	Low. High.	Low. High.	Low. High.	Low. High.	Low. High.	Low. High.	Low. High.	Low. High.	Low. High.	Low. High.	Low. High.
Tex. & N. O.—*See* So. P. Texas & Pacific—												
Eastern Div., 1st....6	- -	104 -104	.... -	.... -	.... -	.... -	.... -	.... -	.... -	.... -	.... -	.... -
1st, gold, 2000.....5	115¾-117	116¾-118¾	118¾-120	119 -120	119 -120¾	118¾-119¾	118¾-119	118¾-119	119 -119¾	119 -120	119¾-120¾	118¾-119¾
2d, g., inc., 2000.....5	90 -100	.... -	90 - 98	95 -100	99 -100	.... -	98¾- 99¾	99 - 99	.... -	92¾- 97	95 - 95	95 - 98
Ls.Div.B. Ls., 1st, g.5	.... -	.... -	.... -	.... -	.... -	110¾-111	.... -	.... -	.... -	.... -	.... -	.... -
Toledo & Ohio Cent'l—												
1st 5	115 -116¾	115 -116¾	115¾-117	115 -117¾	114¾-115¾	115 -116	113 -114	114 -114	114¾-114¾	114 -115¾	115 -115¾	.... - ....
West'n Div., 1st.....5	115¼-115¾	.... -	.... -	.... -	.... -	.... -	113 -114¾	.... -	.... -	.... -	113¾-113¾	.... - ....
General, gold, 1935.5	105¾-106¾	106¾-106¾	.... -	106¾-107¾	107¾-108¾	103 -106¾	107 -107¾	108¾-108¾	105 -105¼	105 -107	107 -107	.... - ....
Kan. & M., 1mp. gu.4	95 - 98	97 - 97	97 - 99	97 - 98	97¾- 97¾	96 - 96	97¾- 98¼	96 - 96	96¾- 97¾	96¼- 96¾	96¼- 97¾	97 - 98¼
Tol. Peoria & West.— 1st, 1917.....4	88 - 87	88 - 88	92 - 94	93¾- 93¾	93 - 94	93¾- 94	91 - 94	92¾- 93	93 - 95	92¾- 94	93 - 94	92¾- 94
Tol. St. L. & West'n— Prior lien.....5½	.... -	88 - 89¼	88¾- 92¾	91¼- 91¾	90 - 91¾	91¼- 91¾	90¾- 90¾	88 - 90¾	.... -	90 - 91	.... -	92 - 93
50-year, g., 1925 ...4	.... -	73 - 73¾	78 - 85¾	83¼- 84¾	82 - 85¾	84 - 85¾	83¾- 85	83¾- 85	83¾- 85	81 - 82	81¼- 83¼	81 - 82¾
Tor. H. & Buff.—1st..4	98 - 99¾	.... -	98¼- 99¾	98 - 99¾	.... -	99 -100	98¾- 98¾	.... -	.... -	.... -	100 -100	.... - ....
Uls. & Del.—1st, coup..5	107 -108	108 -108	.... -	108 -108	.... -	108 -108¾	106¾-106¾	108 -108	109 -109	108 -108	109 -109¼	109¼-109¾
Union Pacific— 50-yr., gold, 1947...4	105 -106¾	106¾-106¾	105¾-106¾	106¾-106¾	105 -106	105¾-107	103¾-105	103¾-106	104 -106	104¾-106	106¾-106¾	104¾-107¼
Registered.....4	106¾-106¾	105 -105	104¾-104¾	104 -105¾	104¾-106¾	105¾-106¾	.... -	.... -	104¾-104¾	.... -	105¾-105¾	103¾-104¼
1st lien, conv., 1911.4	.... -	103¾-103¾	103 -103¾	103¾-103¾	103¾-104	104¼-105¾	104¾-105¾	104¾-104¾	103¾-103¾	103¾-103¾	103¾-104¾	104¾-106¾
Or. Ry. & Nav., 1st .6	.... -	110 -110	.... -	.... -	110 -110	.... -	.... -	.... -	.... -	.... -	.... -	110 -113¾
Or. RR. & Nav., con.4	103 -104¾	103¾-104¾	104 -104¾	104¼-105¾	104¼-105	102¾-104	101¾-103	102¾-103	102 -103¾	102¾-104	103¾-104	103¾-103¾
Or. Short Line, 1st..6	129¾-130	128¾-128	127¾-128¾	128¾-129	127¾-129¾	128¾-129¾	127 -129¾	125 -125¾	125 -127	126¾-127	127¾-129	127¾-130
Or. S. Line, 1st, cons.5	115 -116¾	116 -116¾	115¾-117	116¾-118	117¾-118¾	118 -121	117 -118¾	117¾-118¾	116¾-117	117 -117¾	118 -120	119 -120
Non-cum., in "A"	106 -106	.... -	.... -	.... -	.... -	.... -	.... -	.... -	.... -	103¾-103¾	.... -	.... - ....
Utah & No., 1st, '08.7	119 -119	119 -119	119 -119	.... -	.... -	117 -117¾	.... -	.... -	.... -	.... -	.... -	.... - ....
1926.....5	.... -	.... -	113 -113	.... -	.... -	.... -	.... -	.... -	.... -	.... -	.... -	.... - ....
Va. Mid.—*See* Southern.												
Wabash— 1st, gold, 1939.....5	118 -119¾	119 -119¾	119 -119¾	119 -120¾	117 -118¾	117¾-119¾	117¾-119	117¾-119	119 -119¾	119 -120¾	117½-119	117¾-119
2d mort., gold, 1939.5	108 -110	108¾-112	109 -110¾	110 -110¾	110 -110¾	111 -114	112 -114	107¾-110¾	110 -111	110¾-111	110¾-111	111¼-115
Deb., inc., 1939, A....6	98¾- 99	99¾-103¾	100 -101¾	100¾-100¾	.... -	99 -102	98 - 98¾	.... -	.... -	.... -	98 -100¾	100 -100¾
Deb. inc., 1939, B.....6	40 - 47¾	46¾- 53¾	53¾- 63¾	61¾- 66¾	53 - 60¾	54¼- 70	58 - 67	60 - 65¾	59 - 65¾	55¾- 62¾	58¾- 62¾	61¾- 67¾
D. & Ch. Ext. 1940..5	110 -111	.... -	110 -110¾	.... -	110 -110	110¾-110¾	.... -	.... -	111 -111	111 -111	.... -	.... - ....
Des M. Div., 1939—4	95 - 95	95 - 96¾	.... -	97¾- 98	98¼- 98¾	.... -	.... -	.... -	98 - 98	.... -	.... -	97 - 97
St. L. K. C. & No.— 1st, C. B'ge, 1st, '08.6	.... -	112 -112	.... -	.... -	110 -110	110 -110	.... -	.... -	110¾-110¾	.... -	110 -110	110¾-110¾
West. N. Y. & Pa.— 1st, 1937.....5	120 -121	120¾-121¾	121¾-122	121¼-121¾	120¾-120¾	121 -122	119 -119¾	119 -119¾	119 -120	119¾-120¾	120¾-121	121 -122
Gen'l, 1943, gold.5-6	98 - 99¾	98¾- 99¾	99¾-100¾	99¾-100¾	98 - 99	98¾-100¾	99¾- 99¾	99 - 99¾	100 -100	.... -	99¾- 99¾	99¾-100
Incomes 1943.....5	.... -	21 - 32	40 - 40	.... -	.... -	.... -	.... -	.... -	.... -	.... -	.... -	.... - ....
W. Va. C. & Pitt.—1st..6	.... -	113¾-113¾	113¾-113¾	.... -	.... -	.... -	.... -	.... -	.... -	.... -	.... -	.... - ....
Wheel. & Lake Erie— 1st.....5	115 -116¾	116¾-117	116 -117¾	115 -115¾	114 -115	116 -116	115¾-115¾	.... -	.... -	112 -112	.... -	.... - ....
Wh. Div., 1st, g., '28.5	111¾-111¾	111¾-113	114¼-116¾	.... -	112 -113	.... -	.... -	.... -	.... -	.... -	.... -	.... - ....
Ext. Impt., 1930.....5	.... -	.... -	.... -	.... -	.... -	112 -112	.... -	.... -	.... -	.... -	.... -	113 -113
1st con., 1949.....4	89¾- 91	89¼- 91¾	89 - 93	91¾- 93¾	90¾- 94	91¾- 94	92¾- 94	92¾- 94	90 - 93¼	90 - 91¾	91 - 93¼	91 - 92
Wisconsin Cent'l Co.— 50-yr. 1st. g., 1949.4	85¼- 89¾	88¼- 89¾	87¾- 91	89¼- 91¾	88 - 91¾	89 - 92¾	85¼- 89¾	87 - 88¾	88 - 89¾	87¾- 88¾	88 - 89¾	89¼- 91¼
STREET RAILWAY.												
Brooklyn Rap. Trans.5	107¾-109¾	108¾-110¾	110¾-110¾	110 -110	107 -109	107¾-109	108¼-108¾	108¾-109	107 -108	107¾-108	103¾-105¾	104¼-106¾
B'klyn City, 1st, cou.5	111 -112	115 -115	115 -115	115 -115	.... -	114 -114	.... -	113¾-113¾	.... -	.... -	114 -114	115 -115
B., Q., & S., con. gu.5	102 -103¾	103 -103	103 -103	103 -103¾	103¾-103¾	103¾-104	.... -	.... -	.... -	102 -102¾	.... -	100 -100
B'klyn Un. El., 1st.4-5	99¾-101¾	98 -100¾	98 -102	101 -101¾	99¾-101¾	101¼-102¾	101¼-103	103¾-103¾	100¼-101¾	100¾-101	100 -101	100¼-101¾
Kings Co. Elev., 1st.4	89 - 90¾	88¼- 90¾	88¾- 93	93 - 95	91¾- 94¾	92¼- 93¾	92¾- 94	91 - 93¾	88 - 92¾	88¾- 91	90 - 93¾	90 - 90¾
Conn. Ry. & L., 1st.4½	.... -	.... -	.... -	.... -	.... -	.... -	.... -	.... -	.... -	100¼-101	100¾-100¾	.... - ....
Det. Citizens—1st, con.5	.... -	.... -	.... -	.... -	.... -	.... -	.... -	.... -	103¼-103¼	101¾-102	103 -103	.... - ....
Metropol. Street Ry.— General.....	121¼-123¾	117½-120¼	119 -120¾	120 -120¾	119 -120¾	120 -121	120¼-121	118 -118¾	119 -120	118¾-120	119 -120	119¾-120¾
B'y & 7th Av., 1943.5	122¾-123¾	121 -122	120¾-120¾	120¾-121	120¾-121	118¾-119	119¾-120¾	.... -	.... -	121¼-122	121¾-121¾	118 -121¾
Col. & 9th Av., 1st..5	123¾-123¾	123¼-126	123 -123¾	123¼-123¾	122¾-123¾	123 -123¾	122¼-123	.... -	121¾-121¾	122 -123	123¼-123¾	122 -123¾
Lex. Av. & Pav. F..5	123½-123¾	123 -123¾	121¾-123¾	122 -123	122 -123	123¼-123	.... -	123¼-123¾	121 -121	120 -123¾	121¾-122¾	122 -123
Met. W. S. El. (Ch.)...4	100 -100¾	98 - 98¾	100 -101¾	101¼-101¾	101¾-101¾	103 -103¾	103¾-103¾	101 -101¾	101 -101¾	101 -101¾	101¾-103¾	102 -102
Minn. St.—1st, consol.5	.... -	.... -	.... -	110 -110	.... -	.... -	.... -	.... -	.... -	.... -	.... -	.... - ....
St. P. C. Cable—Con.5	111¼-113¾	.... -	.... -	.... -	.... -	.... -	.... -	.... -	.... -	114½-114½	.... -	.... - ....
Third Avenue (N. Y.)— 1st, 1937.....5	124 -124¾	.... -	125 -125	123¾-124	124 -124	125 -125¾	123 -124	123 -123	.... -	.... -	123 -123	123¾-126
1st, con., gu., 2000..4	104¾-105	104¾-104¾	104¾-104¾	104 -104¾	104 -104¾	104 -104¾	102¾-102¾	.... -	102 -103¾	102 -103¾	100 -103¾	100 -103¾
GAS AND ELECTRIC.												
Brooklyn U. Gas—1st 5	116¼-117¾	117¾-117¾	117 -117¾	118 -119¾	115¾-119	118¾-118¾	117¾-118	118 -119	118 -118¾	117¾-119	116 -116¾	116 -117¾
Det. City Gas—1923..5	94 - 97¾	95¾- 97¾	98¾-101¾	101¾-103	101 -102	101¾-102¾	96 -100¾	100 -100	98 -100¾	96 - 99	96¾- 97	94 - 96
Detroit Gas—Con. 1st.5	.... -	.... -	.... -	102 -102	.... -	.... -	.... -	106 -106	.... -	105 -105	.... -	.... - ....
Eq. G.-L. Co., N. Y.'32.5	.... -	.... -	118¾-118¾	.... -	.... -	.... -	.... -	.... -	.... -	118¾-118¾	.... -	.... - ....
Gas & Elec., Bergen Co.5	101¾-102¾	102 -102¾	101¾-102¾	101 -103¾	.... -	101 -101	.... -	.... -	.... -	6134- 67	.... -	.... - ....
General Electric— Deben., gold, 1922..5	155 -159¾	160 -176	180 -180	181 -185¾	.... -	.... -	.... -	.... -	.... -	.... -	.... -	.... - ....
Kings Co. El. L. & Pow— Purchase money.....6	.... -	.... -	.... -	.... -	124¼-125¾	126¾-126¾	.... -	.... -	.... -	124 -124	123¾-124¾	124¼-124¼
Ed. El. Ill. (B'klyn).4	.... -	.... -	.... -	.... -	.... -	.... -	.... -	.... -	.... -	96 - 96	97¾- 97¾	.... - ....
Lac. Gas, St. L.—1st, g.5	107 -108¾	107 -108	107 -109	108 -110	107¾-108	107¼-108	109 -109	107¾-108¾	108 -108¾	109 -110	108¾-109	107¾-108¾
N. Y. El. Lt. H. & P.— 1st.....5	108¼-110	109¾-111¾	111¾-115¾	114¼-115¾	114 -114¾	113¾-114¼	114 -114¾	112 -115	114 -116	114 -115	114¼-116	113¾-113¾
Pur. mon. col. tr., g.4	94¾- 97¾	95 - 96	95¼- 97¾	96¾- 97¾	95¼- 98	97 - 98¼	95 - 97¾	94¾- 96	95¾- 96¼	95¾- 97¼	97 - 97¾	96¾- 97¾
Edis. El. Ill., 1st, '10.5	109 -109¾	.... -	107¾-108	106¾-107¾	108 -108	107¼-108	.... -	109 -109	106 -106	105 -105	106¾-107	107 -107¾
1st, con., 1995, g...5	.... -	.... -	121 -121¾	121¼-121¾	.... -	.... -	.... -	.... -	.... -	.... -	.... -	.... - ....
N. Y. & Qu. El. & Pow— Con., gold, 1930.5	.... -	.... -	.... -	.... -	104 -104¼	102¾-104¼	.... -	.... -	.... -	.... -	102 -103¾	103¾-104
People's G. L. & Coke— 2d, guar., g., 1904...6	103 -103	.... -	104 -104	.... -	.... -	103¾-103¾	.... -	.... -	.... -	.... -	.... -	.... - ....
1st, con., g., 1943...6	119 -120	120 -120	124¾-125	.... -	124 -126	123¾-124¾	.... -	.... -	.... -	.... -	120 -123	.... - ....
Ch. G.-L. & C., 1st..5	108 -108¾	108¾-108¾	.... -	108¾-109	109 -111	.... -	.... -	.... -	108¾-108¾	111 -111	110¾-111¾	.... - ....
Con. Gas, 1st, 1936.5	104¾-106	106 -108¾	108¾-107	.... -	108¾-110	107¾-108	.... -	.... -	.... -	.... -	110 -110	106¾-108
Equit. Gas & F., 1st.6	103¾-103¾	104 -104	.... -	104¾-104¾	.... -	.... -	102 -102	.... -	.... -	104 -104	104 -105¾	.... - ....
Mutual Fuel Gas.....5	102 -102	102 -102	102 -105	.... -	.... -	103¾-106¾	.... -	106 -106	.... -	105¾-105¾	.... -	105 -105
Trenton Gas & El. 1st.5	.... -	109 -109	.... -	.... -	.... -	.... -	.... -	.... -	.... -	.... -	.... -	.... - ....
West. Gas, col. tr., '33.5	107¾-107¾	.... -	.... -	.... -	.... -	.... -	.... -	.... -	.... -	.... -	.... -	.... - ....

1901—Concluded.

BONDS.	JANUARY	FEBR'RY.	MARCH.	APRIL.	MAY.	JUNE.	JULY.	AUGUST.	SEPT'BER	OCTOBER	NOV'BER	DEC'BER.
	Low.High	Low.High	Low.High	Low.High	Low.High	Low.High	Low.High	Low.High	Low.High	Low.High	Low.High	Low.High
MISCELLANEOUS.												
Adams Express—Coll. 4	104½-106	106¾-109	104 -105	104½-106	105 -106	104½-105	104 -105	104½-105	103 -104	103¾-104¾	104½-105¾	104½-105¼
B'klyn Fer., 1st, cons. 5	87¾- 88¾	84¾- 84½	86 - 91¼	89 - 91¾	87 - 89¾	89 - 90	88½- 90	86¾- 90¾	85 - 86	83 - 85	.... -	83½- 83¾
B'klyn W. & W. H.—1st. 5	69 - 71	68 - 68½	68¾- 78	72 - 77¾	71 - 76¼	70 - 74¾	72 - 74	72 - 73	72 - 75	73 - 75¾	75 - 75¾	76 - 76¼
Ch. Jc. & U. St'k Yds. 5	.... -	.... -	111 -111	.... -	.... -	.... -	.... -	.... -	.... -	.... -	.... -	.... - ....
Det. N. & M. L. G....3½	29¾- 31¾	30 - 33½	31¾- 35½	31¾- 35	31 - 32	32 - 33¾	30¾- 31	30 - 31	30 - 30	29 - 31¾	31¾- 35	29 - 30
N. Y. Dock—50-year. 4	.... -	.... -	.... -	.... -	.... -	.... -	.... -	.... -	.... -	.... -	93¾- 93¾	94 - 94½
RR. Securities. '51. 3½	.... -	.... -	.... -	.... -	.... -	.... -	.... -	.... -	.... -	91¾- 91¾	91¾- 91¾	91¾- 91¾
TELEGRAPH AND TELEPHONE.												
Comm'l Cable—1st. 4	.... -	.... -	.... -	.... -	100¾-100¾	.... -	.... -	.... -	.... -	.... -	.... -	.... - ....
Met. Telep. & Tel., 1st. 5	.... -	.... -	.... -	.... -	.... -	.... -	.... -	.... -	.... -	.... -	114 -114	.... - ....
N. Y. & N. J. Tel., gen. 5	.... -	.... -	.... -	.... -	.... -	.... -	114 -117	.... -	.... -	113¾-113¾	.... -	.... - ....
W. Union Telegraph—												
Col. tr., cons. 5	113¾ 113¾	113¾-113	113¾-115¾	114 -114¾	114 -115	114 -115	113 -113¾	111 -111	113¾-112	111¾-112	112 -11	114½-114¾
Mutual Union, s. f. 6	.... -	.... -	.... -	116 -116	.... -	111 -111	.... -	.... -	.... -	.... -	.... -	.... - ....
Fund. & R. E., '50. 4½	106¾-107	107¼-107¾	108¾-108¾	109 -109	109 -109	107¾-107¾	107¾-109	108¾-109	107¾-108	107 -109½	106 -16 ½	106¾-108¾
MANUFACTURING AND INDUSTRIAL.												
Am. Bicycle—S. f. deb. 5	.... -	.... -	79 - 81	79 - 82	80 - 82	75 - 80	75 - 75	70 - 70	60 - 69½	63 - 69	64 - 6	55 - 65
American Cotton Oil—												
Extended. 1915....4½	99 -100¾	99¾-100¾	100 -101¾	101¼-101¾	100 -100¾	100 -102	.... -	100¾-100¾	100¾-101	101 -101	99 -101	100 -100¾
Am. Hide & Lea., 1st. 6	92¾- 92¾	92¾- 93	90¾- 98¾	95 - 96¾	94¾- 96	94¾- 96	95 - 96	95 - 98	92 - 96	90 - 92	92 - 94	91 - 94
Am. Spirits Mfg., 1st. 6	83 - 85	82 - 82	78¾- 81	78¾- 81	80 - 80	79 - 79	78¾- 79	.... -	80 - 80	73 - 73	77 - 80	80 - 80
Consol. Tobacco, 20-year. 4	.... -	.... -	.... -	.... -	.... -	.... -	.... -	.... -	69¾- 67¾	69¾- 69¾	68¾- 68	69¾- 66
Distill. of Am., 1911. 5	.... -	.... -	.... -	.... -	.... -	.... -	.... -	.... -	83¾- 86	82 - 84	84 - 87¾	85¾- 88
Gramercy Sugar—1st. 6	.... -	.... -	.... -	90 -100	.... -	.... -	.... -	.... -	.... -	.... -	.... -	.... - ....
Ill. Steel—Non-conv. 5	.... -	.... -	.... -	100 -100	.... -	100¾-100¾	.... -	.... -	.... -	.... -	.... -	.... - ....
Interc'l Paper—1st. 5	103 -108	105 -106	106¾-108¾	108¾-109	108 -108¾	108¾-111	110¾-111	108 -111	108¾-108¾	108¾-109	107¾-109	110 -112
Nat. Starch M'f'g—1st. 6	109 -110	107¼-109	107¾-108¾	109 -109¾	107 -107	.... -	.... -	108¾-108¾	108¾-110	.... -	106¾-110	107 -107	105 -105
N. Starch Co.—S. f. deb. 5	.... -	.... -	.... -	93 - 93¾	95 - 95	.... -	.... -	.... -	.... -	.... -	91 - 94¾	92 - 93	.... - ....
Stan. Rope & T.—1st. 6	54 - 59¾	52 - 52	50¾- 57	59 - 61	57 - 61	61 - 65	59 - 59¾	50 - 58	50¾- 53¾	51 - 55	53 - 59	54 - 58
Incomes, gold. 1946. 5	8 - 13	7¾- 11	6 - 8	8 - 10	7¾- 11¾	9 - 12	9 - 10¾	5¾- 9	6 - 7	5¾- 6¾	6 - 7¾	6 - 8¾
U. S. Leather—Deb. s. f. 6	113¾-113¾	115 -115	115 -115	114 -115	.... -	.... -	113 -113	.... -	114 -115	115 -115¾	112¾-112¾	112¾-112¾
COAL AND IRON.												
Col. C. & I.—1st, 1902. 6	103¼-104	.... -	101¾-101¾	103 -103¾	.... -	102 -102¾	104¼-104¾	101¾-101¾	101 -101	.... -	.... -	.... - ....
Col. Fuel—1919, g.....6	.... -	106¾-106¾	.... -	.... -	.... -	.... -	.... -	.... -	.... -	.... -	.... -	.... - ....
Col. F. & I.—Gen., s. f. 5	96¾-101	98¾- 99	98 -100	100 -103	101¼-103¾	103 -108	106 -106	103 -103	103 -106	101 -104	101¾-105	104 -106
Tenn. Coal Iron & Ry.—												
Tenn. Division..... 6	110 -110	.... -	105 -108	104 -105¾	105 -106	.... -	109 -109	109 -109	109 -110	107 -107	.... -	107 -108
Birm. Div., 1st, con. 6	108 -110	107 -109	105 -110	108 -111	.... -	110 -112	107¼-110	108 -110	.... -	111 -111	110 -111¾	111 -112
De Bard, C. & I.—Gu. 6	103 -104¾	100 -101	100 -101¾	100¾-102	101 -101	102¾-104	103¾-103¾	100 -100	101 -101	100 -101	101¾-103¾	101¾-103

1902.

BONDS.	JANUARY	FEBR'RY.	MARCH.	APRIL.	MAY.	JUNE.	JULY.	AUGUST.	SEPT'BER.	OCTOBER.	NOV'BER.	DEC'BER.
	Low. High	Low. High	Low. High	Low. High	Low. High	Low. High	Low. High	Low. High	Low. High	Low. High	Low. High	Low. High
Ala., Mid.—See S. F. & W.												
Ann Arbor—1st, '95, g. 4	95¾- 98	97 - 99	99 -100	99 -100	99 -100	99 -100	99 -100	99¼-100	98¾- 99¾	97 - 99	95 - 97¾	97 - 98¾
Atch. Top. & S. Fe.—												
General, gold. 1995. 4	103¾-104¼	103¾-104¾	104¼-105¾	103 -104	103 -103¾	103¼-103¾	103¼-104¾	103¾-104¾	103¾-104¾	100 -103¾	101¼-102	101 -103¼
Registered..... 4	103 -103¾	103¾-104	104 -105¾	103¾-103¾	103 -103	102 -102¾	.... -	.... -	104¼-104¾	100 -100	101 -101	103¼-103¾
Adjustm't, g., 1995. 4	92 - 95¾	93¾- 94¾	93¾- 94¾	94 - 95	93¾- 94¼	93¾- 94	94¼- 97	95¾- 97	93¾- 97	95¼- 96¾	90¾- 92	89 - 92
Registered..... 4	94¾- 94¾	.... -	93¾- 93¾	94¼- 94¼	.... -	.... -	.... -	.... -	.... -	.... -	.... -	.... - ....
Stamped, guar..... 4	93 - 95¾	93¾- 94¼	93¾- 94¼	94 - 94¾	91¾- 93	91¼- 93¾	93¼- 95¾	94¼- 95	94¼- 96	93¾- 94¼	90¾- 92	88¾- 91¼
Debentures, Ser. A. 4	.... -	.... -	.... -	.... -	.... -	.... -	.... -	97 - 97	.... -	.... -	.... -	.... - ....
Deben., Series L..... 4	.... -	.... -	.... -	95¼- 95¾	.... -	.... -	.... -	.... -	.... -	94¾- 94¾	92¾- 93¾	.... - ....
At. Knox. & No.—1st. 5	.... -	.... -	.... -	.... -	.... -	.... -	.... -	.... -	.... -	114¼-114¾	.... -	.... - ....
Baltimore & Ohio—												
Pr. lien, g., 1925...3½	94¾- 96	96 - 96¾	95¾- 96¾	95¾- 97	96¾- 96¾	96¾- 97¼	95¾- 96¾	94¼- 95¾	93¼- 95	93 - 95	94 - 95¾	94 - 96
Registered..... 3½	.... -	96¾- 96¾	.... -	97 - 97	.... -	.... -	.... -	.... -	.... -	.... -	.... -	.... - ....
Gold, 1948..... 4	102¾-104¾	103¾-104¾	103¾-104¾	102¾-103¾	102 -103¾	102¾-103¾	103¾-103¾	102¾-104¾	103¾-105	99¾-102	100 -101¾	100¾-102¾
Registered..... 4	102 -103¾	103¾-103¾	.... -	.... -	.... -	.... -	.... -	.... -	104 -104	.... -	.... -	.... - ....
Conv. deben., 1911...4	104 -108¼	105¾-108¾	106 -108	107 -110	106 -109¾	106¼-107¾	108¾-113¾	109¼-116	110 -113	107 -111	107 -111	.... - ....
Pitts. Jc. & M. Div. 3½	90¾- 90¾	90¾- 92¾	92 - 93¾	92¾- 93½	90¾- 91	90¾- 91	90¾- 91	90¾- 91	90 - 90¾	89 - 90	89¾- 89¾	.... - ....
P. L. E. & W. Va. Sys. 4	.... -	100¾-101	100¾-101	100 -100¾	98¾- 98¾	97¾- 98	97¾- 98	97¾- 98¾	96 - 98¾	96 - 96¾	96 - 96¾	94 - 96
S. W. Div., 1st, g. 3½	90¾- 91	90¾- 91	90¾- 91	91 - 91¾	90¾- 91¾	91¼- 91¾	90 - 90¾	90 - 90¾	89 - 90¾	88¾- 90	87 - 89¾	88¾- 90
Registered. 3½	.... -	.... -	.... -	.... -	.... -	.... -	.... -	90¼- 90¾	.... -	.... -	.... -	.... - ....
Mon. Riv., 1st gu..... 5	.... -	.... -	.... -	.... -	.... -	114¾-114¾	.... -	.... -	.... -	.... -	.... -	.... - ....
C. O. Exc., 1st, con. 4½	.... -	.... -	.... -	.... -	.... -	.... -	.... -	.... -	103 -103	.... -	.... -	.... - ....
Buff. Roch. & Pittsb.—												
General..... 5	118¼-118¼	119¼-119¼	117¼- 117¾	117¾- 118	118 -118	.... -	117 -117	.... -	117 -118¼	116 -117	116 -116	.... - ....
R. & P., 1st, 1921...6	.... -	128 -128	.... -	129 -130¾	130 -130	.... -	.... -	.... -	.... -	.... -	.... -	116 -116¾
Consol., 1st..... 4	127¾-127¾	129 -129¾	129 -129	127¾-128¾	.... -	126¾-126	126¾-127	.... -	.... -	125¾-125¾	.... -	126 -126¼
Buff. & S.—1st. ref. '51. 4	.... -	.... -	102 -102	.... -	102 -103	.... -	.... -	.... -	.... -	.... -	.... -	.... - ....
Burl. C. R. & No.—1st. 5	104¾-105	105 -105¼	105¼-105¾	105¾-106	105 -106¾	103¾-103¾	103¾-104¾	103¾-104¾	104¾-104¾	104¾-104¾	105 -105¼	103¾-103
Consol. 1st & col. tr. 5	124¾-124¾	124¾-124¾	126¾-126¾	.... -	.... -	124¼-125	124¾-124¾	.... -	.... -	121¾-122	122 -122	122¾-123
Registered..... 5	.... -	124¾-124¾	.... -	.... -	.... -	.... -	.... -	.... -	.... -	.... -	.... -	.... - ....
C. R. I. P. & N. W ,1st. 5	118 -118	.... -	.... -	.... -	.... -	.... -	.... -	.... -	.... -	.... -	.... -	.... - ....
Can. South'n—1st. gu. 5	105¼-106	106¾-106	106¾-107	106¾-107¾	106¾-107¾	106¾-107¾	104¾-105	104¾-105¾	105¾-106	105¼-106	105¾-106	105¾-107
2d mortgage..... 5	109¾-110¾	109¾-111	107¾-109	108¾-109¾	109¾-109	109 -110	110 -110	110 -110¼	107¾-107¾	107 -107	107¾-108	107¾-109
Cedar Falls..... 6	.... -	.... -	.... -	.... -	.... -	.... -	.... -	.... -	.... -	.... -	106 -106	106¾-106¾
C. B. U. Pac.—1st. g. 4	.... -	.... -	93 - 94	93¾- 94¼	94 - 95	93 - 93	.... -	.... -	.... -	.... -	.... -	.... - ....
Cent. RR. & B., Ga. 5	106¾-107¾	107¾-108¾	108¾-109¾	109¼-109¾	.... -	109 -109	109 -109¼	.... -	.... -	108 -109	107¾-108	107¾-107¾
Central of Georgia—												
1st..... 5	120 -121¾	.... -	119¼-121	121 -121	122 -122	.... -	.... -	.... -	122 -123	121¾-121¾	122 -122	122¼-122¾
Consol., 1945, gold. 5	106¾-111¾	110¼-111¾	110¼-111	110¾-113¾	110¾-110¾	108¾-109¾	106¾-109¾	109 -111¾	108¾-110¾	108 -110	106¾-107¾	104¾-107
1st pref. income..... 5	76 - 80	79 - 80	78 - 79½	78¾- 89¾	85 - 86	80 - 85	82 - 84¾	77 - 86	80¾- 84	77 - 80¾	74 - 79	72 - 76¾
2d pref. income..... 5	33¾- 36	34 - 34	32¾- 34¾	33¾- 34¾	33¼- 34¼	34¼- 36¾	33¾- 36	34 - 36	34¼- 36¼	34 - 40	34 - 34	34¼- 35¼
3d pref. income..... 5	18¾- 21¾	19¾- 20¾	19¼- 19¾	19 - 31	23¾- 26	21¾- 25¾	26 - 26¾	26 - 30	26 - 29¾	25¾- 30¾	25¾- 28	24 - 26¾
Chatt. Div., 1951. 4	91¾- 93¾	93¾- 93¾	.... -	.... -	92 - 92	.... -	.... -	92 - 92	.... -	.... -	.... -	.... - ....
Mac. & No. Div., 1st. 5	.... -	.... -	.... -	.... -	.... -	.... -	.... -	.... -	108¼-108¾	.... -	.... -	.... - ....
Mobile Div., 1st..... 5	106 -106	.... -	.... -	111¾-113¾	.... -	.... -	.... -	.... -	.... -	.... -	.... -	.... - ....
Cent. of New Jersey—												
1st, consol., 1902...7	.... -	.... -	.... -	.... -	101¾-101¾	.... -	.... -	.... -	.... -	.... -	.... -	.... - ....
Gen. mort., 1987 5	132 -137	136¾-137¾	137 -140¾	139¾-141	138¾-140	138¾-139¾	138¾-137	135¾-136¾	136 -138	134 -135¾	136¾-137	135¾-136¾
Registered..... 5	131 -136	136 -137	136 -139¾	138 -139¾	138 -138	137 -138¾	135¾-136¾	.... -	.... -	134¾-135¾	133 -133¾	133 -133¾
Am. Dock & Imp..... 5	113¾-114	114 -114	.... -	.... -	.... -	.... -	115 -115	.... -	113¾-113¾	.... -	113¾-114¾	113¾-113¾
L. & W., mort., '12. 5	.... -	.... -	105 -106	.... -	.... -	.... -	.... -	.... -	.... -	.... -	.... -	102 -102
Con. ext., '10, gu. 4½	102 -103¾	103¾-106	103¾-106	103¾-105	103¾-104	103¾-103¾	102 -102¾	102¾-103¾	102 -102	102 -102	101 -101¾	100 -102

1902—Continued.

BONDS.	JANUARY	FEBR'RY.	MARCH.	APRIL.	MAY.	JUNE.	JULY.	AUGUST.	SEPT'BER.	OCTOBER	NOV'BER.	DEC'BER.
	Low. High	Low. High	Low. High	Low. High	Low. High	Low. High	Low. High	Low. High	Low. High	Low. High	Low. High	Low High
Cent. Pac.—*See* So. P. Co.												
Chesapeake & Ohio—												
series A, gold, 1908.6	113⅝-113⅞	114 -114⅛	114⅜-115	112 -112	112 -113¼	- - - -	- - - -	- - - -	- - - -	- - - -	1005⅛-1065⅛	- - - -
Mortgage, 1911.....6	- - - -	1103⅛-1103⅛	117 -117	114 -114	- - - -	1143⅛-1143⅛	- - - -	- - - -	114 -114	- - - -	112 -112	113 -113
1st, con., g., 1939.. 5	120⅝-121⅛	120⅝-121⅛	120⅝-123	122⅛-123⅜	119½-121	119⅛-120⅜	120 -121	119⅜ 120⅛	119⅜ 120	119 -120⅝	118 -118⅜	116⅛-116⅝
General, 1992.....4½	106⅜-107⅜	107⅛-111⅜	107⅜-108⅜	107⅞-108⅜	108 -108⅜	108 -108⅜	108⅜-108⅜	108 -108⅜	105⅞-106⅝	104⅛-108⅜	104⅛-105⅛	102 -105
Craig Val., 1st, gold.5	- - - -	- - - -	- - - -	- - - -	103⅜-115⅜	115 -116	- - - -	- - - -	115⅜-115⅜	113 -113	112 -112	- - - -
R. & A. D. 1st con. "S" 4	104 -104⅜	104⅜-105	- - - -	104⅜-105⅜	- - - -	104⅜-105⅜	- - - -	- - - -	103 -103	103 -103	103⅜-103⅜	103⅜-103⅜
2d consol., 1989 4	- - - -	- - - -	- - - -	- - - -	- - - -	100 -100	98 - 98⅜	- - - -	99 - 99	- - - -	- - - -	- - - -
Warm Sp. Val., 1st..5	- - - -	- - - -	- - - -	- - - -	- - - -	- - - -	- - - -	- - - -	- - - -	106⅜-106⅜	- - - -	- - - -
Eliz. Lex. & B. s...5	101⅜-101⅝	102 -102¼	- - - -	- - - -	- - - -	- - - -	- - - -	- - - -	- - - -	- - - -	- - - -	- - - -
Chicago & Alton—												
Sinking fund, 1903..6	103⅛-103⅜	- - - -	104⅛-104⅜	- - - -	- - - -	102¾-103⅛	103⅜-103⅞	- - - -	- - - -	- - - -	- - - -	101 101
Refunding, 1949....3	87⅝- 88	87¼- 88	87¼- 87¾	85 - 86	85 - 86	85 - 85¾	85 - 86	84½- 85	84⅛- 85¼	82¾- 83¼	82¼- 82⅝	83⅛ 83¼
Railway, 1950 .....3½	84¼- 84¾	84 - 84⅜	84¼- 84⅞	84¼- 84⅞	84 - 85	83 - 85	83 - 83⅝	81¾- 83¼	81 - 82¼	79 - 81⅜	78⅝- 81	78 - 81
Registered.....3½	- - - -	- - - -	83⅜- 83⅜	83¾- 83¾	- - - -	- - - -	- - - -	- - - -	- - - -	- - - -	- - - -	- - - -
Chic. Burl. & Quincy—												
Consol.....7	104⅝-103⅜	105 -105⅛	103¼-105⅝	103⅝-105⅜	105⅜-106⅜	106¾-106⅞	103⅝-106	103⅜-103⅝	103¼-103⅜	103¼-103⅝	104 -104⅜	104¼-104¼
Denver Div., 1922..4	103⅜-103⅜	103⅜-103⅜	101 -103	101¼-101¾	- - - -	101¼-102	102¼-102¾	100¾-100⅜	- - - -	- - - -	101 -101	- - - -
Illinois Div ,1949.3½	102 -103¼	102¾-102¾	102¼-103¾	102⅜-103	103⅜-103⅜	102 -102¾	90¼-100	99 - 99⅝	98¼- 99⅝	93¾-100	98 - 99¼	97⅝- 98⅜
Iowa Div., sink. fd..5	- - - -	- - - -	116¼-116¾	114¼-114¾	- - - -	- - - -	- - - -	114⅜-114⅜	- - - -	- - - -	- - - -	- - - -
1919 4	- - - -	106 -106	- - - -	- - - -	105 -105	- - - -	104⅜ 104⅜	- - - -	- - - -	103 -103	- - - -	- - - -
Nebr'ska Ext., 1927.4	111 -111¾	111 -111¾	111¼-111¾	111⅜-111⅝	110⅝-110	110⅛-110⅝	109 -109⅝	107¾-109	- - - -	108 -109⅛	107¾ 107¾	107 107¾
S. W. Div., 1921....4	- - - -	- - - -	99¾-100	- - - -	- - - -	- - - -	- - - -	- - - -	- - - -	- - - -	- - - -	- - - -
Debenture, 1913....5	109 -109¾	109⅝-110	109⅝-110	109⅜-110	107¾ 109⅜	108 -108¼	103¼-103¾	108⅝-108⅞	108 -108¾	- - - -	106¾-108⅛	106¾-106¾
Han. & St. J., cons..6	121¼-122	121⅜-122	119 -119	119¼-119⅝	118¾-118⅞	118¾-119	119 -119	- - - -	116¾-116¾	116 -116	117 -118	117 -117
Chic. & Ind. Illinois—												
1st, sinking fund.... 6	- - - -	112¾-112¾	112¾-112¾	- - - -	114 -114	111 -111⅜	111 -111	111¾ 111¾	111¾-111¾	111⅜-111⅜	112¾-112¾	100¼ 100¾
1st consol., gold..... 6	- - - -	- - - -	- - - -	133⅝-133⅝	130⅜-139¾	139⅜-139⅜	120⅝-139⅜	- - - -	- - - -	- - - -	- - - -	136 -137¾
Gen. cons. 1st, 1937.5	123¾-123¾	123¾-124¼	124¼-125⅜	125⅞-126⅜	124 -124¾	124¼-124⅝	123¾-124¼	123¾-124	123¾-123¾	123¾-123¾	120 -121	120¼-121
Registered.....5	- - - -	- - - -	124¼-124¼	- - - -	- - - -	- - - -	- - - -	- - - -	- - - -	- - - -	- - - -	120 -120
Ch. & In. C. R'y ,1st..5	- - - -	- - - -	- - - -	125 -125	- - - -	- - - -	- - - -	123¼-123¾	123¾-123¾	123 -123	123¼-123¼	- - - -
Chic. I. & Lou.—Ret..6	126 -129¼	127 -129	128¾-129¾	129¼-132	131¼-132	132¾-132¾	129¼-131	132 -132	131¼-131¾	131 -131	130 -132	- - - -
Refunding, 1947.....5	113 -114¼	114 -115	115 -115⅝	115 -115⅝	116 -116	115¼-117	- - - -	116 -116	117 -117	- - - -	117¼-117¾	- - - -
Lou. N. A. & C., 1st.6	113⅜-113⅜	113⅜-113⅜	113⅜-113⅜	114¾-114⅝	114¼-115	- - - -	- - - -	- - - -	- - - -	- - - -	- - - -	- - - -
Chic. Milw. & St. P.—												
Consol., 1905.....7	182¾-185	183¾-186	- - - -	186 -190	- - - -	185 -185	188 -188¾	189 -189	190 -191	194¼-194¼	- - - -	- - - -
Terminal.....5	113 -113	113 -113¾	115 -115	- - - -	- - - -	114¾-114¾	113¾-113¾	113¾-113¾	- - - -	113¼-113¼	113¼-113¼	113¼-113¼
Gen. M.A." 1989....4	104¼-114¾	113¾-114¾	113¾-114¾	114¼-116¼	114¼-116¼	- - - -	117 -117	114¼-114¾	- - - -	113 -113	113¼-113¼	113 -113¾
Registered.....4	- - - -	- - - -	- - - -	- - - -	- - - -	- - - -	- - - -	- - - -	- - - -	- - - -	111 -111	- - - -
Gen. M., "B" 1989.3½	104¾-104¾	- - - -	- - - -	- - - -	- - - -	- - - -	- - - -	- - - -	- - - -	- - - -	- - - -	- - - -
Chic. & L. Sup. Div.5	- - - -	- - - -	120¾-120¾	- - - -	- - - -	- - - -	- - - -	- - - -	- - - -	- - - -	- - - -	- - - -
Chic. & Mo. R. Div..5	113⅝-113⅝	123 -123	- - - -	124¼-124⅝	- - - -	- - - -	- - - -	- - - -	- - - -	121¼-121¼	- - - -	- - - -
Chic. & Pac. Div....6	114¾-116⅜	115¾-117⅝	116¼-118	- - - -	117⅞-117⅞	- - - -	115¼-115¼	114¼-114¼	- - - -	116 -116	- - - -	115⅜-115⅜
Chic. & Pac. W. Div.5	110⅝-119⅜	120 -120¾	120 -121¾	121¼-121⅝	121¼-121¾	121 -121¾	117¾-118¾	117¾-117¾	118¼-118¾	118¼-119¼	119¼-119⅝	118¼ 120
Dakota & Gt. So. ...5	113¾-113¾	115 -115	- - - -	- - - -	113¾-115¾	- - - -	- - - -	113¾-113¾	- - - -	113 -113¾	113¾-113¾	- - - -
1st H. & D. Div.....5½	113 -113	123¾-123¾	123¾-123¾	123¾-124	123¾-124	123¾-123¾	- - - -	- - - -	120⅝-120⅝	- - - -	121¾-122	- - - -
1910.....5	108¼-108¾	- - - -	- - - -	110 -110¼	- - - -	- - - -	- - - -	- - - -	107¾-107¾	- - - -	- - - -	- - - -
1st I. & D. Exten....7	132¾ 132¾	- - - -	- - - -	- - - -	- - - -	- - - -	- - - -	- - - -	- - - -	191 -191¾	- - - -	- - - -
1st La. C. & D., '19..5	- - - -	- - - -	119 -119	- - - -	118⅝-118⅝	- - - -	- - - -	- - - -	- - - -	116 -116	- - - -	- - - -
Mineral Point Div....5	- - - -	106¼ 106¾	- - - -	- - - -	- - - -	- - - -	108¼-108¾	- - - -	- - - -	109 -109	- - - -	- - - -
1st So. Minn. Div....6	114 -115¾	115¾-116	116 -116¾	117 -117¾	116¾-117	117 -117	114¾-114¾	114¾-114¾	115 -115	- - - -	- - - -	115¾-116
1st So. West. Div....6	113⅜-114¼	114¼-114¾	115 -115	- - - -	- - - -	- - - -	- - - -	- - - -	- - - -	- - - -	- - - -	115 -115
Wis. & Min. Div.....6	114⅜-116⅝	- - - -	118¾-118¾	121¼-121¼	120¾-120¾	- - - -	117¾-118¾	117¾-117¾	- - - -	118¼-119	118¾-119¾	- - - -
M. & No., 1st, 1910.6	115 -115	116 -116	116¼-117	- - - -	- - - -	- - - -	- - - -	- - - -	- - - -	- - - -	- - - -	- - - -
1st on ex .= 1913...6	- - - -	- - - -	120¾-120¾	122 -122	- - - -	123¼-123¼	- - - -	- - - -	120⅝-120¾	- - - -	- - - -	- - - -
Chic. & Northw. Con.7	140 -141	138¾-139¾	138 -138	- - - -	138 -138	139¾-139	135¾-136¾	135 -135	135¼-135¾	136 -136	134 -135	134¼-134¼
Gold, cons., 1902 ...7	103¾-103¾	- - - -	103¾-104	104¼-104¼	104¼-104¼	101¼-101¾	101¾-101¾	101¾-101¾	102 -102	102 -103¼	103 -103	- - - -
Gold, reg., 1902....7	- - - -	- - - -	103⅝-103⅞	104 -104	- - - -	101¼-101¾	- - - -	- - - -	- - - -	101¾-102	- - - -	- - - -
Exten. bonds, 1926..4	- - - -	- - - -	- - - -	- - - -	107¼-107¾	107 -107	- - - -	- - - -	107¼-107¾	- - - -	107¾-107¾	- - - -	105 -107¾
Registered.....4	- - - -	- - - -	- - - -	- - - -	- - - -	- - - -	- - - -	- - - -	- - - -	106¾-106¾	- - - -	- - - -
General, 1987.....3½	- - - -	- - - -	- - - -	- - - -	- - - -	106¼-106¾	- - - -	- - - -	- - - -	106 -106¾	102¾ 102¾	104¼-104¼
Sinking fund, cup..6	115 -115	117 -117	118 -113	- - - -	- - - -	- - - -	- - - -	115¼-115¾	- - - -	- - - -	- - - -	- - - -
Sinking fund, coup ..5	103⅛-109	109¼-109¾	- - - -	110 -110	- - - -	109 -109	- - - -	109 -109	- - - -	106¾-106¾	106¾ 106¾	107 -107
25 yrs, deben., 1909.5	103⅛-109	108¾-109¾	109¾-109¾	- - - -	107¼-107¾	107¾-107¾	103¼-108¾	107 -108	108 -108	109 -109¼	105¾-106⅜	108 -108
Registered.....5	- - - -	- - - -	- - - -	- - - -	- - - -	- - - -	- - - -	- - - -	- - - -	- - - -	106¼-106¾	- - - -
30-year deb., 1921..5	115 -115	- - - -	117¼-117¼	- - - -	114 -114¼	115¼-115¾	- - - -	- - - -	- - - -	115 -115	118¼-118¾	- - - -
Debentnre, 1933....5	121¼-122	122 -122	122 -122	121¼-124	123 -123	123¼-123¾	- - - -	- - - -	- - - -	- - - -	117¾-118¾	- - - -
Mil. & Mad., 1st, '05.6	- - - -	- - - -	- - - -	- - - -	- - - -	- - - -	- - - -	- - - -	- - - -	- - - -	106 -106	- - - -
North. Illinois, 1st..5	- - - -	- - - -	105¾-106¾	- - - -	- - - -	- - - -	- - - -	- - - -	- - - -	108 -108	- - - -	- - - -
Ott. C. F. & St. P., 1st.5	- - - -	- - - -	- - - -	- - - -	- - - -	- - - -	- - - -	- - - -	- - - -	107 -107	- - - -	- - - -
Win. & St. Pet., 2d..7	- - - -	- - - -	119¼-119¾	119¼-119¾	- - - -	116¼-116¾	- - - -	- - - -	- - - -	- - - -	- - - -	- - - -
M. L. S. & W. 1st., '21.6	147¾-147¾	137¼-137¾	- - - -	136¾-137¾	135¾-134	133¾-134¾	133¾-133¾	- - - -	- - - -	133 -133	131¼-131¾	- - - -
Ext. & Imp., s. f....5	128 -128¾	- - - -	125¾-126¾	125¾-126	- - - -	126¼-126¾	- - - -	125 -125	- - - -	123¾-123¾	124 -124	124 -124
Ashland Div., 1st..6	- - - -	142¾-142¾	- - - -	- - - -	- - - -	- - - -	- - - -	- - - -	- - - -	- - - -	- - - -	- - - -
Mich. Division, 1st.6	139½-139⅝	- - - -	- - - -	- - - -	- - - -	- - - -	- - - -	- - - -	- - - -	- - - -	- - - -	- - - -
Incomes, 1911.....6	- - - -	- - - -	- - - -	- - - -	110¼ 110¼	- - - -	- - - -	- - - -	114¾-114¾	- - - -	- - - -	- - - -
Chic. R. Isl'd & P. 6	128 -130	130 -130	131 -131¾	131¼-132	131¼-131¾	131¾-132	129¾-129¾	128¾-128¾	128¾-128¾	128 -128¾	128¼-128¼	129¼-129
Registered.....6	- - - -	- - - -	129¼-131	- - - -	- - - -	127¾-128	128⅝-128⅝	- - - -	- - - -	129 -129	128¼-128¼	- - - -
General, 1988, g.....4	105¼-111	110¼-113¾	110¼-112¾	112 -113¾	110¾-112¾	111¾-113¾	110 -110¾	108¾-109⅜	108¾-109⅜	108 -109¾	108¾-108⅜	108¼-108¾
Registered.....4	109 -109	- - - -	111 -112	111¾-112	- - - -	- - - -	- - - -	- - - -	- - - -	- - - -	- - - -	- - - -
Coll. tr., Ser. "B," 01	- - - -	- - - -	- - - -	- - - -	- - - -	- - - -	- - - -	- - - -	- - - -	- - - -	99 - 99	- - - -
Coll. tr., Ser. C, '05..4	- - - -	- - - -	- - - -	- - - -	- - - -	100¾-100¾	100¾-100¾	- - - -	- - - -	- - - -	- - - -	- - - -
Coll. tr., Ser. H, '10.4	- - - -	- - - -	- - - -	- - - -	- - - -	99¾- 99¾	- - - -	- - - -	- - - -	- - - -	- - - -	- - - -
Coll. tr., Ser. M., '13.4	- - - -	- - - -	- - - -	- - - -	- - - -	- - - -	99¾- 99¾	- - - -	- - - -	- - - -	- - - -	- - - -
Coll. tr., Ser. N, '16.4	- - - -	- - - -	- - - -	- - - -	- - - -	99¾- 99¾	- - - -	- - - -	- - - -	- - - -	- - - -	- - - -
Rail. and. 2062 4	- - - -	- - - -	- - - -	- - - -	- - - -	- - - -	- - - -	- - - -	- - - -	- - - -	82¾- 86¾	83¾ 87¼
Registered.....4	- - - -	- - - -	- - - -	- - - -	- - - -	- - - -	- - - -	- - - -	- - - -	- - - -	- - - -	86¾ 86¾
D.M. & F. 1st, '05.4	- - - -	- - - -	98 - 98	96¾- 96¾	- - - -	- - - -	- - - -	- - - -	- - - -	- - - -	- - - -	87¾- 87¾
1st, 1905.....2½	- - - -	- - - -	- - - -	- - - -	- - - -	- - - -	91¼- 91¼	- - - -	- - - -	92 - 92	93 - 93	- - - -
Keok. & Des M., 1st..5	110¾-110¾	- - - -	- - - -	109¼-110¾	- - - -	- - - -	- - - -	- - - -	- - - -	- - - -	- - - -	- - - -
Chic. St. P. Min. & Om.6	139¾-140¾	140¾-140¾	140 -141	141 -142	141¾-141¾	138¾-138¾	138¾-139	137¾-138	138 -138¾	138¾-138¾	138¾-138¾	134¾-135¾
Chic. St. P. & M., 1st.6	140 -140	140¾-140¾	141¾-141¾	- - - -	- - - -	- - - -	138¾-138¾	- - - -	- - - -	138¾-138¾	135¾-135¾	135 -135
No. Wis., 1st, 1930..6	- - - -	- - - -	- - - -	- - - -	- - - -	140 -140	- - - -	- - - -	137¾-137¾	- - - -	- - - -	- - - -
St. P. & S. City—1st..6	129¼-129¾	129¾-130¾	130¾-130¾	127¾-128¼	- - - -	128¾-128¾	- - - -	- - - -	129 -129	129¼-135¼	126 -127	125¾-125¾
Chic. Term'l Transf..4	87 - 90	86 - 89	87¾- 90	88 - 90⅜	88¾- 90	90 - 90⅜	88 - 88¾	89 - 90	89 - 90	87¾- 89	86 - 87¾	85 - 86¼
Chic. & W. Ind.—Gen.6	- - - -	- - - -	- - - -	- - - -	118 -119	117¾-117¾	117¾-117¾	118¼-118¾	- - - -	117 -117	116¾-116¾	- - - -
Ch. & W. Mich., '21 .5	- - - -	- - - -	- - - -	109 -109	- - - -	- - - -	- - - -	- - - -	- - - -	- - - -	- - - -	- - - -
Choc Ok. & G., 1919.5	105 -110	110¼-110¾	- - - -	113¾-113¾	114¼-114¾	- - - -	- - - -	- - - -	- - - -	- - - -	- - - -	- - - -
Cin. Ham. & Dayton—												
Cin. Day. & Ir. 1st...5	114¾-114¾	- - - -	- - - -	115¼-115¾	113¾-113¾	- - - -	- - - -	114¾-114¾	- - - -	- - - -	- - - -	113¾-114
C. I. S. L. & C. ...	*See* C. C. C. & St. L.											

1902—Continued.

BONDS.	JAN'ARY	FEB'RY.	MARCH.	APRIL.	MAY.	JUNE.	JULY.	AUGUST.	SEPT'BER.	OCTOBER.	NOV'BER.	DEC'BER.
	Low. High	Low. High	Low. High	Low. High	Low. High	Low. High	Low. High	Low. High	Low. High	Low. High	Low. High	Low. High
Cl. Cin. Chic. & St. L.–												
General..... 4	1028¼-104	103 -104	103⅜-103⅝	103⅜-104⅝	103⅜-104⅝	102 -102¾	102 -103	102 -102¾	101¾-102¼	100 -102	101 -102	98 - 99¾
Cairo Div., 1st, '39..4	102 -102	... - ...	102 -102	102 -102	... - ...	... - ...	... - ...	... - ...	... - ...	101¼ 101½	... - ...	... - ...
Cin. Wab. & M., 1st..4	... - ...	... - ...	101¼-101¾	... - ...	... - ...	... - ...	103¾-103¾	102 -102	103¾-103¾	100 -100	101¾-101¾	... - ...
St. L. Div., 1st, 1990..4	103⅛-103½	103 -104	104 -104⅝	104⅜-104⅝	103¾-103¾	103⅜-104	... - ...	103⅛-103⅜	103 -103¾	103 -103	101¾-102	101¼-102⅜
Registered..... 4	... - ...	... - ...	... - ...	... - ...	... - ...	... - ...	... - ...	... - ...	... - ...	103 -103	... - ...	... - ...
Spr. & C. Div., 1st...4	... - ...	... - ...	... - ...	... - ...	... - ...	... - ...	... - ...	... - ...	... - ...	... - ...	101 -102	... - ...
C. I. St. L. & C., 1st..4	100 -100	... - ...	105¾-105¾	... - ...	... - ...	... - ...	... - ...	103¾-102¾	... - ...	102 -103	... - ...	99¾- 99¾
Cin. San. & Cl., con.5	... - ...	... - ...	115 -115	113¾-115¾	... - ...	... - ...	... - ...	113¾-113¾	113¾-113¾	114¼-114¾	115 -115	... - ...
C. C. C. & I., consol.7	134¼-134¾	... - ...	... - ...	... - ...	... - ...	... - ...	... - ...	... - ...	... - ...	... - ...	... - ...	... - ...
General consol.....6	... - ...	... - ...	... - ...	... - ...	133 -138	... - ...	... - ...	... - ...	... - ...	... - ...	... - ...	... - ...
Peo. & E., 1st, cons..4	99½-100¼	100¾ 101¾	100¾-102	99¾-100	100 -101	99 -100¾	100 -100	100 -100¾	100 -100¾	98 - 99¾	99 - 99¾	98¾- 99¾
Incomes, 1990. .4	76 - 80	78¾ 83¾	80 - 81¼	75 - 76¾	72 - 75	73 - 74	72¾- 73	73 - 75	75 - 81	76¾- 81	76¾- 78	75 - 80¾
Clev. Lor. & W.—1st..5	... - ...	... - ...	... - ...	114¾-114¾	116¼-116¾	... - ...	... - ...	116¼-116¼	... - ...	... - ...	114 -114	
Cl. & Mah. V.—1938..5	127¾-127¾	... - ...	... - ...	... - ...	... - ...	... - ...	... - ...	... - ...	... - ...	... - ...	... - ...	
Colorado Mid'.—1st..4	83 - 84¼	84¼- 87	85¾- 86¾	85 - 86	84 - 85¾	84 - 85¼	... - ...	... - ...	... - ...	... - ...	... - ...	
1st, gold, 1947..... 4	83¾- 84¼	84 - 89¾	86¼- 89¾	85¾- 86¾	85¾- 86¾	85¾- 86¾	83 - 85	83 - 83¾	82¾- 85¾	82 - 83	80 - 82	79½- 82
Col. & So.—1st, g.'29.4	91 - 93¼	91¼- 94¼	94¼- 95	94 - 95¼	94¾- 96	94¼- 96¾	93¾- 96¼	94¼- 95	92 - 94¼	91 - 94	91 - 93¼	90 - 93
Delaware & Hudson–												
1st, Pa. Div., 1917..7	... - ...	... - ...	... - ...	... - ...	144 -144	143 -143	... - ...	... - ...	... - ...	... - ...	... - ...	140¾-140¾
Alb. & Susq., 1st, gu.7	... - ...	115¾-115¾	... - ...	... - ...	... - ...	... - ...	... - ...	113 -113	... - ...	... - ...	... - ...	... - ...
1st, coup., guar.... 6	... - ...	... - ...	... - ...	108¾-108¾	... - ...	109 -109	... - ...	... - ...	... - ...	106 -106	... - ...	... - ...
1st, registered..... 6	... - ...	111¾-111¾	... - ...	... - ...	... - ...	... - ...	... - ...	... - ...	... - ...	... - ...	... - ...	... - ...
Ren. & Sar., 1st, '21.7	... - ...	... - ...	... - ...	151½ 151¾	... - ...	147¾-147¾	... - ...	... - ...	... - ...	... - ...	143¾-143¾	... - ...
Registered..... 7	... - ...	... - ...	... - ...	... - ...	... - ...	147¾-147¾	... - ...	... - ...	... - ...	... - ...	... - ...	... - ...
Del. Lack. & West'n												
1907..... 7	120 -120¾	... - ...	117¾-117¾	... - ...	117¾ 117¾	... - ...	... - ...	... - ...	... - ...	114¾-115	115 -115	... - ...
Morris & Essex, 1st..7	136¼-136¾	136¾-136¾	137 -137	138 -138	... - ...	135 -135	... - ...	... - ...	135¾-135¾	... - ...	... - ...	132¾ 132¾
Consol., guar..... 7	137¾-137¾	137¾-138	... - ...	139¾-141	140 -140	137 -137½	... - ...	... - ...	137 -137	... - ...	... - ...	... - ...
N. Y. L. & W., 1st 6	133¾-133¾	134¼-135	135¾-136¾	136¾-138¼	137 -137	135¾-135¾	... - ...	... - ...	... - ...	133¾-133¾	133¾-133¾	132¾ 132¾
Construct'n, 1923..5	... - ...	... - ...	116¾-116¾	117 -117	116¾-116¾	117 -117	... - ...	116¼-116¼	... - ...	... - ...	... - ...	... - ...
Term'l & impr'mt..4	... - ...	103¾-103¾	104 -105¼	103⅝-103⅝	... - ...	102 -103¾	... - ...	... - ...	... - ...	... - ...	103 -103	102 -103
Syr. Bingh. & N. Y..7	... - ...	116¾-116¾	117 -117¾	... - ...	114½-114½	... - ...	... - ...	... - ...	... - ...	112 -113¾	112 -112	... - ...
War. R.R., 1st, rel.3½	... - ...	... - ...	... - ...	... - ...	... - ...	... - ...	... - ...	... - ...	... - ...	103¾-103¾	... - ...	... - ...
Denver & Rio Grande–												
Consol., 1936..... 4	101 -102¾	102¾-102¾	102¾-103¾	103¾-103¾	104¼-104¾	103¾-104¾	103¾-104¾	103¼-102¾	102¾ 103¼	101 -102¾	99¾-101¼	100¾-101¼
1st consol., 1936...4½	111 -112	... - ...	... - ...	110¼-110¾	112 -112	110¾-110¾	... - ...	... - ...	... - ...	108¾-110	105 -105	106 -106
Improvement, 1928.5	110¾-110¾	111¼-112	111 -112	111 -113¾	111 -115¾	109¾-111	109 -110	109¾-109¾	... - ...	110 -110	110 -110	105 -106
Denv. & So. West, gen.5	89¾- 90	89 - 90	88¾- 89¾	88 - 89¾	87 - 88	84¾- 90	90 - 91	89 - 90	... - ...	... - ...	... - ...	... - ...
Det. & Mack.—1st lien.4	... - ...	... - ...	... - ...	... - ...	... - ...	101 -101	102 -102	... - ...	... - ...	102¾-102¾	... - ...	... - ...
Gold..... 4	93¾- 92¾	... - ...	94 - 94	94 - 95	94½- 93¾	... - ...	94 - 94¾	93¾- 93¾	... - ...	... - ...	... - ...	... - ...
Detroit South'n, 1st..4	86 - 86¾	84¾- 86¾	86¼- 86¾	86¾- 87¾	87¼- 87¾	85¾- 86¾	86¾- 86¾	86 - 86¾	85¾- 86	... - ...	... - ...	
Duluth & Div., 1st..4	93¾- 95	93¾- 95¾	95¾- 95¾	93¾- 95	94 - 94¾	93 - 94	94 - 94¾	93¾- 94	93 - 94	91 - 91¾	92 - 92	91¼- 91¾
Duluth & I. R.—1st..5	... - ...	113¾-113¾	115 -115	112¾-112¾	113¾-113¾	114¼-115	114 -115	... - ...	... - ...	114 -114	113¾-114	114 -114
Dul. S. S. & Atl.—1937.5	111 -113	112¾-114	... - ...	114¾-114¾	115 -115	115 -115	... - ...	... - ...	115 -115	... - ...	... - ...	... - ...
E. T. Va. & Ga.—See So.												
Elg. Jol. & E.—1st..5	... - ...	115 -115	... - ...	... - ...	113¾-113	114 -114	... - ...	... - ...	... - ...	... - ...	112 -112	
Erie—1st, Ext., 1947..5	116¾-115¾	... - ...	... - ...	117 -117	118 -118	... - ...	... - ...	... - ...	... - ...	... - ...	113¾-113¾	116¾-116¾
2d, Ext., 1919..... 5	121 -122	... - ...	... - ...	... - ...	119¾-118¾	119¼-119¼	... - ...	... - ...	... - ...	... - ...	... - ...	... - ...
3d, Ext., 1923..... 4½	... - ...	... - ...	115 -115	116¾-116¾	... - ...	... - ...	... - ...	... - ...	... - ...	... - ...	... - ...	... - ...
4th, Ext., 1920..... 5	121¾- 121¾	... - ...	... - ...	... - ...	120 -120	... - ...	... - ...	119¼-119¾	119¼-119¼	117 -117	... - ...	117 -117
5th, Ext., 1928..... 4	106½-106½	... - ...	... - ...	... - ...	... - ...	... - ...	... - ...	... - ...	... - ...	... - ...	... - ...	... - ...
1st, consol., gold 7	140¾-141	140¾-142	138 -138¾	138¾-139	138 -139	138¾-139	139 -140¼	140¾-140¾	137 -137½	137 -137	137¼-137¾	137¾-138
1st, cons., g., fund'g.2	... - ...	139 -139	... - ...	... - ...	139¼-139¼	... - ...	139 -139	... - ...	136 -136	... - ...	... - ...	... - ...
1st con. prl. lien, g.4	96¾-100	96¾- 99¾	96¾-100¼	99¾-100¾	99¾-100¾	100¼-100	98¾-100	99 -100¾	99¼-100¾	97¾- 99¾	97¾- 98¾	97¼-100
Registered..... 4	... - ...	... - ...	... - ...	... - ...	... - ...	... - ...	98¾- 98¾	... - ...	... - ...	... - ...	... - ...	... - ...
1st con. gen. l., '96..4	88¾- 90	87¾- 89	87¾- 87¾	87¾- 88¾	87¾- 88¾	87¾- 89	86¼- 87¾	86¼- 87¾	85¼- 87¾	84¼- 86¼	84 - 85¾	83 - 87¾
Penn. coll. tr., 1951.4	93¾- 95¾	93¾- 95¾	93¾- 94	93¾- 94	93¾- 95	94¼- 95¾	94¼- 95¼	94¼- 95¾	93 - 93¾	92 - 93¼	91 - 94	92 - 93¾
Buff. N. Y. & E., 1st.7	133 -133	... - ...	... - ...	... - ...	... - ...	... - ...	... - ...	... - ...	... - ...	130 -130	... - ...	127¾ 128
Chic. & Erie, 1st, g..5	123¾-124¾	124¾-125	125 -125½	125¾-125¾	123¼-124	123¼-124	123¼-123¾	123¾-123¾	123¼-124	123 -123¾	120¾-120¾	118¾-120
Jefferson, 1st, guar..5	106 -106	... - ...	106 -106	103¾-103¾	... - ...	... - ...	... - ...	106 -106	... - ...	... - ...	... - ...	... - ...
Long Dock, cons., '35..6	... - ...	139 -139	... - ...	... - ...	136¾-136¾	137¼-137¾	... - ...	... - ...	134¼-134¼	... - ...	134¾-135¾	134 -134
Coal & R.R., 1st, '22.6	... - ...	... - ...	... - ...	... - ...	... - ...	... - ...	... - ...	117 -121	116¾-116¾	... - ...	... - ...	113¾-113¾
Dock & Impt., 1st...6	... - ...	... - ...	... - ...	118¼-118¾	... - ...	... - ...	... - ...	... - ...	... - ...	... - ...	... - ...	... - ...
Mid'l'd of N. J., 1st...6	115¾-115¾	117¾-117¾	117 -118	... - ...	115¾-115¾	... - ...	... - ...	114¼-114¾	... - ...	... - ...	113¾-113¾	
N. Y. Sus. & W., ref.5	115¾-116	116¼-116¾	117 -118	117 -117	117 -117	... - ...	... - ...	... - ...	... - ...	114 -114¾	112 -114	
2d, 1937..... 4½	... - ...	... - ...	102 -102	103 -103	... - ...	... - ...	... - ...	... - ...	... - ...	... - ...	... - ...	
Gen., gold, 1940...5	110¾-110¾	109 -109	110 -110¼	... - ...	... - ...	109 -109	109 -110	107¼-108¾	... - ...	103 -108¼	107¾-108	105 -106
Term'l, 1st, 1943..5	116 -116	... - ...	... - ...	... - ...	116¾-116¾	... - ...	... - ...	... - ...	... - ...	110 -110	... - ...	... - ...
Wilk. & E., 1st, '42.5	113¾-113	113¾-114¼	... - ...	... - ...	114¼-114¼	... - ...	... - ...	... - ...	114¾-114¾	114 -114	114¾ 114¾	110¾-111
Evansv. & T. H.—Con.6	123¾-123¾	... - ...	... - ...	... - ...	123 -125¾	126¾-126¾	121¼-123	... - ...	... - ...	... - ...	121 -121	... - ...
1st, gen., 1942, gold.5	109¾ 110	110¾-111	111¾-112	... - ...	... - ...	... - ...	108¾-109¾	109¼-110	... - ...	... - ...	... - ...	... - ...
Mt. Vernon, 1st, '23.6	... - ...	... - ...	... - ...	... - ...	... - ...	112 -112	... - ...	... - ...	... - ...	... - ...	... - ...	... - ...
Ev. & Inds., 1st, con.6	... - ...	... - ...	... - ...	115¾-116	114 -115	... - ...	... - ...	... - ...	... - ...	... - ...	... - ...	... - ...
Fl. & P. Mq.—See P. Mq.												
Fla. C. & P.—Con., '43.5	... - ...	106¾-106¾	... - ...	... - ...	... - ...	... - ...	... - ...	... - ...	... - ...	... - ...	... - ...	... - ...
Ft. W. & C.—1st...6	106 -108¾	107¾-114¾	112 -116	111 -114¾	113¾-114	112¾-114	113¾-114	113¾-115	114 -115¾	113¾-115	113¾-114	109¾-111
Ft. W. & R. Gr.—1st..4	88¾- 88¾	88 - 89	89 - 92	89¾- 93¾	89¾- 93¾	90 - 90¾	87¾- 87¾	88 - 89	... - ...	87 - 87¾	86¾- 87	86¼- 86¾
Galv. H. & H. 1st'52. 5	103 -103¾	... - ...	... - ...	... - ...	102 -103¾	... - ...	... - ...	105¾-105¾	103 -105¾	... - ...	102 -102	104 -103
G. H. & S. A.—See S. P. Co.												
Ga. & Ala., 1st, con..5	... - ...	... - ...	... - ...	... - ...	... - ...	... - ...	... - ...	... - ...	... - ...	112 -112	... - ...	111 -111
Ga. Car. & N.—1st, gu.5	109¾-109¾	... - ...	111¾ 111¾	... - ...	... - ...	... - ...	... - ...	... - ...	... - ...	112 -112	... - ...	... - ...
Ga. Pacific—See South'n												
G. No.—C. S. & Q. cl. tr.4	95¾- 97	95¾- 96¾	95¾- 96	95⅞- 96¾	95¾- 96¾	95¾- 96¾	95¾- 97¾	95 - 96¾	94¾- 96	93¼- 96¾	93¾- 96¾	94¼- 96¾
Registered..... 4	95¾- 96¾	95¾- 96¾	94¾- 95¾	95¾- 96¾	95¾- 96¾	95 - 96¾	95¾- 96	94¼- 95¾	94¼- 96	94¼- 95¾	94¼- 94¾	93 - 95¾
Hock. Val.—1st, con.4½	107¾-108¾	108¾-109¾	108¾-110	110¾-111¾	110¾-112	110¾-111	108 -109	108¾-109¾	108¾-109¾	107¼-109	107¼-109¾	107¾-110
C. & H. V., 1st, ext. 4	... - ...	... - ...	106 -106	105¾-105¾	... - ...	... - ...	... - ...	106 -106	... - ...	106 -106	... - ...	105¼-105½
H. E. & W. T.—See S. P.												
H. & T. C.—See So. Pac.												
Illinois Central–												
1st, gold, 1951..... 4	115 -115	116 -116	... - ...	115¾-115¾	... - ...	... - ...	... - ...	... - ...	... - ...	113¾-113¾	... - ...	... - ...
1st, gold, 1951..... 3½	... - ...	103⅝-103⅝	104¼-104¼	... - ...	103 -103¾	103 -103¾	... - ...	... - ...	... - ...	... - ...	104 -104	
Gold, 1952..... 4	... - ...	... - ...	... - ...	103 -103¾	103 -103¾	103 -103¾	... - ...	104¾-105¾	... - ...	... - ...	... - ...	... - ...
Gold, 1953..... 4	105 -106	105 -105	103¾-106	105¾-105¾	103¾-103¾	104¼-104¾	104¼-104¾	... - ...	104¾-105¾	104¼-105	103¾-104	102¾-103
Registered..... 4	... - ...	... - ...	... - ...	... - ...	104¼-104¾	... - ...	... - ...	... - ...	... - ...	... - ...	... - ...	... - ...
Louisv. Div., gold .3½	101¼-101¾	102¾-103¾	... - ...	103¼-103¼	... - ...	... - ...	... - ...	... - ...	98¾- 98¾	98¾- 98¾	98¾- 98¾	... - ...
St. Louis Div., gold..3	... - ...	... - ...	... - ...	... - ...	87¾- 87¾	... - ...	... - ...	... - ...	... - ...	... - ...	... - ...	... - ...
Gold, 1951..... 3½	... - ...	... - ...	... - ...	... - ...	100¾-100¾	101 -101	100 -100	... - ...	99¾- 99¾	98¼- 98¾	... - ...	... - ...
Western Lines, 1st..4	114¾-114¾	113¾-113¾	... - ...	... - ...	... - ...	... - ...	... - ...	111¾-111¾	... - ...	110 -110	... - ...	... - ...
C. St. L. & N. O., g. c. 5	... - ...	129¾-130	... - ...	... - ...	131 -131	127¾-127¾	... - ...	127¼-127¼	... - ...	... - ...	127¾-127¾	127 -127
Registered..... 5	... - ...	... - ...	... - ...	... - ...	... - ...	... - ...	... - ...	... - ...	... - ...	... - ...	126¾-126¾	... - ...
Gold, 1951..... 3½	... - ...	... - ...	... - ...	104¾-104¾	... - ...	... - ...	... - ...	... - ...	... - ...	... - ...	... - ...	... - ...
Memp. Div., 1st..4	... - ...	... - ...	... - ...	... - ...	... - ...	... - ...	106¾-106¾	... - ...	... - ...	... - ...	104¾-106¾	105 -105
St. L. So., 1st, g. 4	104¼-104¼	... - ...	101 -101	... - ...	... - ...	... - ...	... - ...	... - ...	... - ...	... - ...	... - ...	... - ...

1902—Continued.

BONDS.	JANUARY	FEBR'RY.	MARCH.	APRIL.	MAY.	JUNE.	JULY.	AUGUST.	SEPT'BER.	OCTOBER	NOV'BER.	DEC'BER.
	Low. High.	Low. High.	Low. High.	Low. High.	Low. High.	Low. High.	Low. High.	Low. High.	Low. High.	Low. High.	Low. High.	Low. High.
Ind. Dec. & West'n—												
1st, gold, 1935.....5	... - ...	... - ...	105⅝ 105⅝	... - ...	... - ...	108¾-109	107 -107	... - ...	108 -108	... - ...	... - ...	107¼-110
1st, gnr., g., 1935..5	... - ...	... - ...	... - ...	... - ...	... - ...	... - ...	... - ...	... - ...	... - ...	... - ...	... - ...	107¼-107¼
Ind. Illinois & Iowa—												
1st, gold, 1950.....4	100 -100	... - ...	102¾-102¾	... - ...	... - ...	... - ...	... - ...	... - ...	... - ...	... - ...	... - ...	... - ...
Internat'l & Gt. No—												
1st, 1919.....6	123 -125¾	123¾-126	125 -125¾	125 -127	121¾-128	122 -122	124 -125¾	... - ...	125¾-126¾	124¼-125	... - ...	110¾-121¾
2d, 1909.....5	100¾-102½	101 -103	100¾ 101	100 -101¼	99¾-101¾	100 -100¾	98¾-102	101¾-103	99¾-101	99¾-100	97 - 99	97 - 98
3d, 1921.....4	75 - 79¾	79¾- 80	... - ...	75 - 75	... - ...	... - ...	... - ...	75 - 78	... - ...	71 - 71	... - ...	... - ...
Iowa Cent.—1st, gold.6	116¼-117¾	117 -17	117¼-117¾	119 -119¾	... - ...	116 -116	117¾-117¾	116¼-117	117 -118¾	117¾-118¾	119¾-119¾	115 -116¾
Refunding, 1951.....4	95 - 95	96 - 98¾	96¾- 97	... - ...	... - ...	97 - 97	97 - 97	96¾- 97	... - ...	... - ...	... - ...	91 - 95
Kan. & M.—See T. & O. C.												
K. City So.—1st, 1950.5	71¾- 72	71¾- 73¾	73¼- 74	72 - 72¾	71¾- 72¾	72 - 72¾	72 - 72¾	72 - 72¾	71¾- 72¾	68¾- 70	69¾- 69¾	68¾- 69½
Ken. Cent.—See L. & N.												
L. Erie & West—1st.....5	120¾-120¾	121¼-121¼	121¾-121¾	121¾-122	121¾-121¾	123 -123	120¾-121¼	121¼-121¼	121 -121	120¼-121	120¼-122	119¾-120
2d.....5	116 -117	117¾-117¾	... - ...	... - ...	... - ...	... - ...	118 -118	118 -118	118¼-118¼	118¼-118¼	115 -117¼	117¼-117¾
Northern Ohio, 1st..5	113 -113	... - ...	... - ...	... - ...	113¾-113¾	... - ...	114¼-115¾	... - ...	115 -115	... - ...	... - ...	113¾-113¾
L. Shore—See N. Y. C.												
Leh. Val. (Pa.), coll..5	109 -109	110¼-110¾	... - ...	... - ...	... - ...	... - ...	... - ...	... - ...	... - ...	... - ...	... - ...	... - ...
Leh. Valley, N. Y.—												
1st, gnr., gold.....4½	109 -110	110 -110¾	110 -110¾	111¼-111¾	111¾-112	111¾-111¾	109¾-109¾	109¾-109¾	110 -110	110 -110¾	109 -109	108¾-109
Registered.....4½	... - ...	... - ...	... - ...	... - ...	... - ...	109¾-109¾	... - ...	... - ...	... - ...	... - ...	... - ...	... - ...
Leh. Val. Term'l—1st.5	115¾-119	... - ...	119¾-120¾	... - ...	... - ...	118¼-118¾	118¾-118¾	... - ...	... - ...	... - ...	... - ...	117¼-117¾
Leh. Val. Coal—1st, gu.5	... - ...	... - ...	... - ...	... - ...	... - ...	... - ...	... - ...	... - ...	108¾-108¾	... - ...	... - ...	... - ...
Leh. & N. Y.—1st, gu.4	... - ...	... - ...	... - ...	... - ...	... - ...	97 - 97	97 - 97	... - ...	... - ...	... - ...	... - ...	93¾- 96½
Long Island—												
1st, consol., 1931....5	121¼-121¾	122 -122	122 -122	... - ...	... - ...	... - ...	... - ...	... - ...	... - ...	117¾-118	118¾-118¾	... - ...
Gen. mort., 1938.....4	102 -102	102¾-103¾	103¾-103	103¾-104	103¾-104¼	103¼-103¼	103 -103	102 -103	103¾-103¾	102 -103¾	103 -103¾	... - ...
Ferry, 1st, 1922.....4½	... - ...	104 -104	... - ...	... - ...	... - ...	103 -103	... - ...	... - ...	... - ...	... - ...	... - ...	... - ...
Unified, 1949.....4	99 -100	100 -102	100 -101¼	101 -102	102 -102¾	102 -102	102¾-102¾	102¾-103	100¾-101¾	101 -101	100 -101	100¾-100¾
Debentures, 1931...5	111 -111	... - ...	... - ...	... - ...	... - ...	... - ...	... - ...	... - ...	... - ...	... - ...	... - ...	... - ...
N. Y. B. & M. B., con.5	116 -116	118 -118	112 -112	... - ...	... - ...	... - ...	... - ...	... - ...	... - ...	... - ...	... - ...	... - ...
N. Y. & H. B., 1st...4	113¾-113¾	... - ...	... - ...	... - ...	... - ...	... - ...	... - ...	... - ...	... - ...	... - ...	... - ...	... - ...
No. Sh. Branch, 1st .5	114¾-114¾	... - ...	... - ...	112¾-112¾	... - ...	... - ...	... - ...	... - ...	... - ...	... - ...	... - ...	... - ...
Louisville & Nashv.—												
General.....6	118¾-119¾	119¼-120	119¾-120	120¼-122	121 -121¾	119 -119	119 -119	119 -119	120 -120	119 -119¾	119 -119¾	115¾-117
50-year, gold, 1937.5	... - ...	... - ...	116 -116	116¾-117	... - ...	116 -116	... - ...	... - ...	... - ...	115 -115	111 -111	... - ...
Unified, gold, 1940..4	100¾-101¾	101¼-101¾	101¾-102¾	102¾ 103	102¾-103	103 -103¾	101¾-102¾	101¼-102¾	101 -103¾	100¾-101¾	101 -101¾	101 -101¾
Registered.....4	100 -100	... - ...	... - ...	... - ...	... - ...	... - ...	... - ...	... - ...	... - ...	... - ...	... - ...	... - ...
Col. trust, g., 1931...5	... - ...	115 -115	... - ...	... - ...	... - ...	... - ...	... - ...	... - ...	116 -116	115¼-115¾	110¾-111	110¾-111
Coll. trust, g., 1920..4	103¾-107	101 -101¾	101¾-101¾	100¾-101	100 -100	100 -100¾	100¾-101	100¾-100¾	100¾-100¾	98 - 99¾	99 - 99¾	99¾-101¾
E. H. & N., 1st.....6	... - ...	114¾-114¾	114¾-115	... - ...	115 -116	... - ...	... - ...	... - ...	... - ...	... - ...	... - ...	112 -113¾
Louisv. Cin. & Lex.4½	... - ...	... - ...	... - ...	... - ...	... - ...	... - ...	... - ...	... - ...	... - ...	109¾-109¾	... - ...	... - ...
N. O. & Mob., 1st...6	128¾-129¾	129 -130¾	... - ...	... - ...	... - ...	... - ...	... - ...	... - ...	... - ...	... - ...	... - ...	... - ...
2d.....	123¾-124¾	... - ...	... - ...	123¾ 124¾	... - ...	... - ...	... - ...	... - ...	... - ...	... - ...	... - ...	... - ...
Pensacola Division..6	... - ...	115 -115	116¾-116¾	... - ...	... - ...	... - ...	... - ...	... - ...	... - ...	... - ...	... - ...	... - ...
Pensac. & Atl., 1st..6	... - ...	112 -112¾	113¾-113¾	... - ...	114 -114	114¼-114¼	115 -117	... - ...	114 -114	... - ...	... - ...	... - ...
St. L. Div., 1st, '21.6	... - ...	127 -127¾	... - ...	... - ...	123¾-125¾	... - ...	... - ...	... - ...	125¾-125¾	... - ...	... - ...	... - ...
2d, 1980.....3	... - ...	... - ...	... - ...	77¾- 77¾	... - ...	... - ...	75 - 75	... - ...	... - ...	... - ...	... - ...	... - ...
Ken. Cent., 1987.....4	99 -100	100¾-100¾	100¾-100¾	100¾-101¼	101 -101	100¾-101	99 -100	... - ...	100 -100	... - ...	... - ...	... - ...
L. & N. & M. & M. 1st4½	110¼-110¼	... - ...	110¼-110¾	... - ...	... - ...	... - ...	... - ...	... - ...	... - ...	... - ...	... - ...	... - ...
Nash. Fl. & S., 1st, gu.5	... - ...	114¾-114¾	... - ...	... - ...	... - ...	... - ...	... - ...	... - ...	114¾-114¾	... - ...	... - ...	113 -113
So. & No. Ala., g., 1.6	... - ...	... - ...	... - ...	... - ...	... - ...	... - ...	... - ...	... - ...	112 -112	... - ...	... - ...	... - ...
L. N. A. & C.—See C. I. & L.												
Manhat.—Con., 1990.4	105¾ 106¾	106¾-107	107 -107¾	105 -106	104¾-105¾	104¾-104¾	104¾-105	101¼-104¾	104¾-105¼	103¾-104¾	104¾-105	103 -104¼
Registered.....4	... - ...	... - ...	... - ...	... - ...	... - ...	... - ...	... - ...	... - ...	... - ...	... - ...	... - ...	103¾ 103¾
Metropol. Elev., 1st...6	113 -114	113¾-114	113¾-114	113¾-114	113¼-114	113¾-113¾	... - ...	111¾-112	113¼-113¼	111 -112¾	112¼-113¾	112¾-113¾
Mex. Central—Consol..4	82 - 83¾	82¼- 83	82¾- 84	83¼- 85	82¼- 84	82¾- 84¾	83¼- 82¾	82¾- 83¾	80¾- 83	79¾- 83	79 ₹ 80¾	74 - 79
1st consol. income...3	31 - 33¾	30¾- 32¾	30¾- 34¾	33¾- 36¾	31¼- 34	31¼- 33¾	32 - 33¼	31¼- 33¾	28 - 32¾	26¾- 29¾	25 - 27¾	21 - 23
2d consol. income...2	21 - 23¾	22 - 23	21¼- 24	23¾- 25¾	20¾- 23¾	21 - 23¼	22 - 23¾	22 - 23¾	18¾- 22	17 - 20	15¾- 17¾	14¼- 18
Coll. trust, 1907...4½	... - ...	... - ...	... - ...	... - ...	96 - 96	96 - 98¾	98¼- 98¾	96¾- 97¾	97¾- 97¾	... - ...	... - ...	... - ...
Mex. Nat'l—2d, inc., 5.												
Tr. Co. cfs. deposit.	... - ...	35 - 85¾	39 - 40¾	... - ...	... - ...	... - ...	... - ...	... - ...	... - ...	... - ...	... - ...	... - ...
1st. 6s. Tr. Co. ctfs..	100¾-100¾	101 -101	... - ...	... - ...	... - ...	... - ...	... - ...	... - ...	... - ...	... - ...	... - ...	... - ...
Mich. Cent.—See N. Y. C.												
M. L. S. & W.—See C. & N.												
M. & N.—See C. M. & S. P.												
Minneap. & St. Louis—												
1st, gold, 1927.....7	147¾-147¾	... - ...	... - ...	... - ...	... - ...	... - ...	... - ...	... - ...	... - ...	... - ...	... - ...	144¼-144¼
1a. Ext., 1st, 1909..7	119¾-119¾	... - ...	119 -119¾	121 -121	... - ...	118 -118	... - ...	... - ...	... - ...	... - ...	119¾-119¾	... - ...
Pacific Ext., 1st.....6	... - ...	127 -127¾	... - ...	126¾-126¾	... - ...	127 -127	... - ...	129¼-129¾	... - ...	... - ...	... - ...	... - ...
Southw. Ext., 1st...7	123 -123	... - ...	... - ...	123¼-123¼	... - ...	... - ...	... - ...	... - ...	125¾-126¾	... - ...	... - ...	... - ...
1st, con., 1934, g....5	120¾-120¾	122 -122	122¾-122¾	124¾-124¾	123¾-123	123¾-123¾	123 -123	... - ...	... - ...	121 -122	121 -120¾	120 -120
1st & ref., 1949.....4	103¾-104¾	104¾-106	103¾-104	104¾-105¾	104¾-105¾	105 -105¾	105¼-106	105¾-106¼	104 -104¾	102¾-103¾	103¾-103¾	102 -103
Mo. Kan. & Texas—												
1st, gold, 1990.....4	98 - 99	99 - 99¾	99¼-100¾	100¾-101¼	100¾-101¼	99¾-100¾	99¾-100¾	99¾-100¾	99¼-100¾	99 -100¼	99¼-101	97¾- 98¾
2d, Income, 1990.....4	82¾- 84	81¾- 83¾	81¼- 83¾	82¾- 84¼	83¾- 83¾	83 - 85¾	83¾- 87¼	84 - 84¼	83¾- 85	81¾- 83¾	80 - 83	80 - 83
1st, exten., g., 1944.5	103 -106¼	105 -105¾	105¾-107	107 -103	104¾-106¾	104¾-107¾	... - ...	106 -107¾	106 -108	106 -106	103¾-105	102¾-103
St. Louis Div., 1st..4	... - ...	... - ...	... - ...	... - ...	... - ...	85¾- 87¾	86 - 88¾	87¾- 87¾	... - ...	86 - 86	... - ...	... - ...
Dall. & W'co, 1st...5	105 -105	102 -103¾	103¾-103¾	... - ...	103¾-103¾	... - ...	... - ...	... - ...	105¼-106¼	... - ...	... - ...	... - ...
K. C. & P., 1st. 1990.4	91 - 92	... - ...	90¾- 91¾	... - ...	90¾- 91	90¾- 90¾	... - ...	91 - 91	88¾- 89¾	91 - 91	88 - 90	88 - 90
M. K. & T. of T., 1st.5	105¼-107¾	107 -107	104¼-105¼	105¼-106	... - ...	106 -107¾	107¾-107¾	106¼-108¼	103¾-106¼	103¾-103¾	101 -103	100 -104
Sh. S. & So., 1st gu.5	103¾-105¾	... - ...	... - ...	... - ...	... - ...	... - ...	... - ...	... - ...	105¾-105¾	... - ...	... - ...	... - ...
Mo. K. & T.—1st..5	111¼ 113	111¼-112	113 -113¾	111¼-113	111¼-112¾	111 -111¾	113¼-113¼	112¾-113¾	113 -113	109¾-109¾	109 -110	... - ...
Missouri Pacific—												
3d, 1906.....7	114¾-114¾	113¾-113¾	113¾-113¾	... - ...	110¾-110¾	111 -112¾	113¼-112¾	112¾-113	... - ...	113 -113	110 -110	... - ...
1st consol.....6	124¾-125	124¾-124¾	124¾-125	125 -126¾	125 -125	124¾-124¾	124¾-124¾	124¾-124¾	123¾-125¾	123¾-124	124¾-124¾	120¼-121¾
Trust, gold, 1917....5	103¾-108	108 -109¾	106¾-107¾	106¾-107¾	107¾-108	107¾-108	108¾-109	108¾-109	103¾-107¾	103¾-106¾	105¾-106¾	103 -1 5⅝
1st, collat., g., 1920.5	107¾-108¾	106 -107	106¾-108	107 -107	... - ...	107 -108	108 -109	106¾-106¾	106¾-106¾	105 -106¾	105 -106¾	103¾ 105¾
Cent. Br'ch Ry., 1st.4	91¼- 94	91¼- 94	93 - 94	93¾- 95	93¾- 93¾	93¾- 94	95 - 95¾	92 - 94	92 - 94¾	93 - 93	92 - 92	92¾- 91
Pac. of Mo., 1st, ext.4	107 -107¾	105 -105	... - ...	104¾-104¾	105¼-105¾	106 -106	... - ...	105 -105	... - ...	... - ...	105 -105	104 -104¾
2d, 1938, ext.....5	114 -114	... - ...	... - ...	... - ...	116 -116¾	... - ...	... - ...	... - ...	... - ...	114 -114	... - ...	114 -114
St. L. & C. M. gen. & l. g. 5	117¾-118¾	117¾-118¾	118¾-120	116¾-117¾	115¾-117	116¾-117¾	116¾-117¾	116¾-117¾	116¾-117¾	113¾-114¼	113 -114¼	112 -114
Stamp, gu., 1931..5	... - ...	... - ...	... - ...	... - ...	... - ...	... - ...	... - ...	114 -114	... - ...	... - ...	... - ...	113¾-112¾
Unify. & ref., 1929.4	93¾- 94	93¾- 94¼	94 - 94¼	94 - 94¼	94 - 95	94 - 95¾	93¾- 93¾	93 - 94¾	93 - 94¼	93¾- 93¾	92 - 93	93 - 93¾
Mob. & Birm.—1945..4	... - ...	... - ...	93 - 93¾	93 - 93	... - ...	... - ...	... - ...	... - ...	... - ...	... - ...	... - ...	... - ...
Mob. J. & K. C.—1st..5	... - ...	... - ...	... - ...	97 - 97	... - ...	... - ...	100 -102	... - ...	... - ...	... - ...	... - ...	... - ...
Mobile & Ohio—												
New, gold, 1927.....6	130 -130	130¾-131¾	131 -131¼	131¼-131¾	131¾-132	129 -129	... - ...	129¾-129¾	130¾-130¾	129¾-130¾	130¾-130¾	128 -128
1st, Exten., 1947....6	127 -128¾	127 -127	... - ...	... - ...	... - ...	... - ...	... - ...	... - ...	127 -127	... - ...	... - ...	... - ...
Gen. mort., 1938.....4	... - ...	93 - 98	99 - 99	98¾- 98¾	99 -100	100 -100	99¾- 99¾	99 - 99	... - ...	97 - 97	... - ...	... - ...
Montgom. Div., 1st..5	116 -116¼	114 -114	... - ...	... - ...	116 -118¾	117 -117¾	116¾-116¾	... - ...	113¾-116	... - ...	115 -115	114 -115
St. L. & Cairo, coll.g.4	... - ...	... - ...	... - ...	... - ...	... - ...	100¼-101¼	... - ...	... - ...	... - ...	... - ...	... - ...	... - ...
Guaranteed, 1931..4												

1902—Continued.

BONDS.	JANUARY.	FEBR'RY.	MARCH.	APRIL.	MAY.	JUNE.	JULY.	AUGUST.	SEPT'BER.	OCTOBER.	NOV'BER	DEC'BER.
	Low. High	Low. High	Low. High	Low. High	Low. High	Low. High	Low. High	Low. High	Low. High	Low. High	Low. High	Low. High
Mor. L. & T. SS.—See S.
Nash. Chatt. & St. L.—
1st	127½ 127	128¼ 128½	129½ 129¾	128 129¾	128 128½	128¼ 129	125¾ 125¾	... ...	127 127	127 127	126 126	126¾ 126¾
Consol. g. 1928	5 114 114½	114 115	116 116	114¾ 114¾	114 114	114 114½	115¾ 115¾	115 115	116 116	113 113¾	113¾ 113¾	113¾ 114
1st McM. M. W. & A. 6	... ...	... ...	... ...	... ...	... ...	... ...	116 116	... ...	... ...	... ...	... ...	... ...
National of Mexico —
Prior lien, 1926	4½	102¾ 103¼	102½ 102¾	102 102½	102 102	104 104	101½ 101¾	101 101½	100 101¾	100 100	... ...	101 102¾
1st, consol., 1951	4	80¾ 80¾	80¾ 81¾	80 81¼	79 80¾	78¾ 79¾	78 79	78 79½	77¾ 80	75¼ 77	74¼ 76	73 75
New York Central—
N. Y. C. & H. R., 1st, cp. 7	103¾ 103¾	103¾ 103¾	103¾ 103¾	103¾ 104	104½ 104½	104¾ 104¾	103¾ 103½	101¾ 101¾	102 102	101¾ 102¾	102¼ 102¼	103 103
Registered	7	103¾ 103¾	103¾ 103¾	103¾ 103¾	104¼ 104¼	104¾ 104¾	... ...	101¾ 101¾	... ...	101¾ 102¾	102¼ 102¼	... ...
Gold, 1997	3½ 108 109	105¾ 106¾	108½ 109½	107¾ 108¾	108¾ 109¾	... ...	108¾ 109	106¾ 107	... ...	105¾ 108¾	... ...	106 106¾
Registered	3 109 109	... ...	... ...	108¾ 108¾	... ...	... ...	... ...	... ...	... ...	... ...	106 106	... ...
Deb., 1884-1904	5 103¾ 104	... ...	... ...	102¾ 102¾	102¾ 102¾	103 103	103¾ 103¾	103¾ 103¾	... ...	... ...	102¾ 102¾	103¾ 103
Registered	5 103¾ 103¾	... ...	... ...	103¾ 103¾	... ...	... ...	... ...	... ...	... ...	101¾ 101¾	103¾ 103¾	... ...
Deb., g., '90-1905	4	... ...	... ...	101¾ 101¾	... ...	... ...	... ...	... ...	... ...	100¾ 103¾	... ...	... ...
Registered	4 100¾ 100¾	... ...	... ...	... ...	... ...	... ...	... ...	... ...	... ...	... ...	99 99	... ...
Debt certs., ext., g.	4 100¾ 101	... ...	101¼ 101¼	101¼ 101¾	... ...	100¾ 100¾	... ...	... ...	... ...	... ...	100 100	100¾ 100¾
Registered	4	... ...	... ...	... ...	... ...	... ...	... ...	... ...	... ...	... ...	100¾ 100¾	... ...
Lake Shore, coll	3½ 97¾ 98	95¾ 96¾	96¼ 96	95 95¾	94¾ 95¾	95¾ 96	95¼ 94¾	95¼ 96	93¾ 94¼	93¾ 94¾	93 94¼	93 94
Registered	3½ 94 96¾	93¾ 95	94¼ 94¾	93¾ 95	93¾ 94	93 93¾	93 94¾	93 93¾	93 94	91¾ 93¾	92¼ 93¾	91 93
Mich. Cent'l, coll	3½ 93¾ 97¾	94¼ 95¾	94 94¾	93¾ 93¾	94¼ 95	94¾ 95	94¾ 95¾	93 94¾	94 94¾	94 94	93 94	92 93
Registered	3 91 96	93 93¾	... ...	... ...	... ...	... ...	... ...	... ...	93¾ 93¾	... ...	... ...	... ...
Cl. Bitum. Coal, 1st	4	... ...	... ...	93 95	... ...	... ...	... ...	... ...	... ...	... ...	... ...	... ...
N. J. Junc., 1st, gu	4	... ...	... ...	... ...	... ...	... ...	... ...	... ...	... ...	105 105	... ...	... ...
West Shore, guar	4 113 113	113¾ 113	113 113¾	113¾ 113¾	114 115¾	114¼ 114¼	113¾ 114	114 114¼	113¾ 114¾	112 114	113 113¾	112 113¾
Registered	4 113¾ 113½	113¾ 113	113¾ 113	112½ 113	113¾ 114	114¼ 114¼	113¾ 113¾	113 114	113¾ 114	113 113¾	112½ 113¾	112 113¾
L. S. & M. S., 2d, cn., cp. 7	107¼ 107½	107¾ 107¾	107¾ 107¾	107¾ 107¾	107¾ 107¾	... ...	104¼ 104¼	... ...	... ...	104½ 104¾	105¾ 105¾	102¾ 102¾
2d consol., reg	7 107¼ 107¼	107¾ 107¾	107¾ 107¾	107¾ 107¾	107¾ 107¾	104¼ 104¾	... ...	... ...	... ...	104 105	... ...	... ...
Gold, 1997	3½ 108¾ 108¾	108 109¾	108¾ 108¾	108¾ 108¾	108¾ 109¾	... ...	107¾ 107¾	... ...	... ...	107¼ 107¼	105¾ 106¾	104 105¾
Det. Mon. & T., 1st, 7	... ...	114 114	... ...	... ...	... ...	... ...	... ...	... ...	... ...	... ...	... ...	... ...
Mahon. Coal, 1st	5	127¾ 127¾	... ...	... ...	... ...	... ...	... ...	... ...	... ...	... ...	... ...	... ...
Mich. Cent., 1st, con. 2	7 103¾ 102	102¾ 102¾	102¾ 102¾	... ...	... ...	... ...	... ...	... ...	... ...	... ...	... ...	... ...
1st, consol	5	103¾ 103¾	... ...	... ...	... ...	... ...	... ...	... ...	... ...	... ...	... ...	... ...
1931	5	132¾ 132¾	... ...	128¾ 129	130 130	128 128	... ...	... ...	... ...	... ...	... ...	... ...
Registered	5 130 130	... ...	... ...	... ...	... ...	127 127	... ...	... ...	... ...	... ...	... ...	... ...
N. Y. & No., 1st	5 121¾ 121¾	121¾ 121¾	... ...	... ...	... ...	... ...	121¾ 121¾	... ...	... ...	... ...	119¾ 119¾	... ...
R. W. & O., con., 1st	5 127¾ 127¾	127¾ 127¾	127¾ 127¾	124¾ 124¾	123¾ 124¼	123¾ 123¾	123¾ 123¾	... ...	... ...	121 121	119¾ 120¼	121¾ 122
Osw. & R., 2d, gu	5 113¾ 114¼	... ...	... ...	... ...	... ...	... ...	... ...	... ...	... ...	... ...	... ...	... ...
Utica & Bl. Riv., 1st	4	... ...	... ...	... ...	... ...	... ...	... ...	... ...	108 108	... ...	108¾ 108¾	106¾ 106¾
N. Y. Ch. & St. L., 1st, 4	107 108	107 107¾	107¾ 108	105¾ 106¾	105¾ 106¾	106¾ 106	105¾ 107	107 107	106¾ 107	104¾ 105	104¾ 105¾	104 105¾
Registered	4	... ...	... ...	... ...	... ...	... ...	... ...	... ...	106¾ 106¾	... ...	106 105	105 105
N. Y. N. H. & Hartf.—
Con. db. ct., all issues, pd.	4 204¾ 204¾	205¼ 206¾	206¾ 209	210¾ 214	... ...	225 225	... ...	226 226	226 229½	... ...	... ...	... ...
Housat., con., 1937	5 135¾ 135¾	... ...	... ...	... ...	... ...	... ...	... ...	... ...	... ...	... ...	... ...	... ...
N. Y. & N. Eng., 1st	6 105¾ 107¼	... ...	... ...	... ...	... ...	... ...	... ...	... ...	... ...	... ...	... ...	... ...
N. Y. O. & W., ref., 1st, 4	104 105¼	104 105¼	103 103¾	103¾ 106	103¾ 104¾	103¾ 104	103¾ 104¾	104 104½	102 101	101¾ 103¾	102¾ 103	100¾ 103¾
N. Y. S. & W.—See Erie.
Nort. & So.—1st, '41	5	... ...	116¾ 116¾	... ...	... ...	... ...	... ...	... ...	... ...	... ...	... ...	... ...
Norfolk & Western—
General	6 134¾ 134¾	135 135	135 135¾	135¼ 135¼	... ...	134 134	133 133	133 133	... ...	... ...	131¾ 131¾	... ...
New Riv., 1st, 1932	6	... ...	... ...	135 135	135 135¼	... ...	134¾ 135	... ...	... ...	... ...	... ...	129 130
Impt. & Ext., 1934	6	133 133	133 133	... ...	133¾ 133¾	133¾ 133¾	133¾ 133¾	133¾ 133¾	... ...	... ...	... ...	129 129
N. & W. Ry., 1st, con. 4	4 102¾ 102¾	102¾ 104¼	103¼ 103¾	101¾ 102	101¾ 102	101¾ 102	101¾ 103¾	101¾ 102¾	102¾ 103¾	100¾ 101¾	100 101¾	99 100¾
Registered	4 103¾ 100¾	... ...	... ...	... ...	... ...	... ...	... ...	... ...	... ...	... ...	... ...	... ...
Sc. Val. & N. E., 1st, 4	101¾ 102	102 102¾	103 104	103¾ 104¾	102 102¾	101¾ 102¾	102 102¾	102¼ 103	102 103	... ...	100¾ 101	100¾ 101¾
Pocah. C. & C. Joint, 4	... ...	... ...	... ...	... ...	... ...	92 93½	92¾ 95	94¾ 95	93 94¾	92¾ 94	93 94	90 93
Northern Pacific—
Prior lien	4 104¾ 105¾	105¾ 105¾	105¾ 106¾	105 105¾	104¾ 105¾	104¾ 105¾	104 104¾	104¼ 104¾	104¾ 104¾	103 103¾	102¾ 103¾	103 103¾
Registered	4 104 105	104 105¾	104¾ 105¾	103¾ 103¾	... ...	104 104	104¼ 104¼	104¾ 104¾	103¾ 104¾	102 102	101¾ 103	103¼ 103¾
General lien, 2047	3 74¾ 75	74¾ 75	74¾ 74¾	74¾ 74¾	73 73¾	73¼ 73	74¾ 73¾	74¼ 73¾	74 73¾	72¾ 74¼	72 73¾	71¾ 73
Registered	3 72 72	75 75	72 74	72 72	... ...	... ...	... ...	... ...	... ...	... ...	73¾ 73¾	... ...
St. Paul—Dul. Div.	4 100 100¾	100 100	... ...	102 102	102¼ 102¾	... ...	... ...	... ...	... ...	... ...	... ...	... ...
St. Paul & No. Pac.	6	... ...	... ...	... ...	129¾ 129¾	... ...	... ...	... ...	... ...	127¾ 127¾	128 128	128 128¾
St. P. & Duluth—
1st Mort., 1931	5 121 121	... ...	... ...	122 122	... ...	... ...	... ...	... ...	... ...	... ...	118 118	... ...
2d, 1917	5	113¾ 113¾	... ...	110¼ 110¾	... ...	111¾ 111¾	... ...	113¾ 112¾	... ...	110 110	... ...	... ...
1st, consol., 1968	4 100 100	... ...	... ...	... ...	... ...	... ...	... ...	100 100	... ...	... ...	... ...	... ...
Wash. Cent. 1st, '45	4	94¾ 94¾	... ...	... ...	... ...	... ...	... ...	... ...	... ...	... ...	... ...	... ...
No. Pac. Ter. Co.—1st, 6	115 115	116 116¾	118¾ 119	... ...	119 119¾	... ...	116 116	... ...	117¾ 117¾	117¾ 117¾	... ...	... ...
Ohio Riv.—1st, 1936	5	... ...	... ...	... ...	... ...	... ...	... ...	... ...	... ...	... ...	113 114	... ...
Gen. gold 1937	5	... ...	... ...	110 110	... ...	108 108	108¾ 108¾	... ...	... ...	... ...	... ...	... ...
Or. R.R. & Nav.—See S.
Or. Ry. & Nav., Union Or. Short Line, Pac.
Pacific Coast Co.—1st, 5	112 113¾	114 114	113¾ 114¼	... ...	... ...	113 113¾	109¾ 113¾	111 112	111 112	112 113	112 114	110¼ 112
Panama—st. s.	6½	101¼ 101¾	101¾ 101¾	102 102	102¾ 102¾	... ...	... ...	... ...	... ...	101 101	... ...	... ...
Pennsylvania Co.—
1st, coupon	4½ 112	112¾ 113¼	113¾ 113	113 113	112¾ 113¼	113¼ 113¼	111¾ 111¾	111¾ 111¾	... ...	109¾ 110¼	... ...	111 111
Registered	4½ 111¾ 111¾	112 112¾	112¾ 112¾	112 112	112¾ 112¾	112¾ 112¾	111¾ 111¾	111¾ 111¾	... ...	... ...	109¾ 109¾	... ...
Guar., 1941, B	3½ 99 99	98 98¾	97¾ 98	96¾ 98¾	97¾ 97¾	... ...	96¾ 96¾	... ...	98 98	... ...	... ...	... ...
Tr. Co. ctfs. gu., '16	3½	... ...	... ...	... ...	97¾ 98	... ...	... ...	... ...	... ...	... ...	96 97	... ...
C. St. L. & P. 1st, '32	5 123 123	... ...	... ...	... ...	... ...	123¾ 123¾	... ...	123 123	... ...	... ...	... ...	... ...
P. C. C. & St. L., St. A	4½	116¾ 116¾	... ...	114¾ 114¾	... ...	... ...	115 115¼	... ...	... ...	112 112	113¾ 112¾	113 113
Series B, 1942	4½ 115¾ 115¾	... ...	... ...	114¾ 114¾	... ...	115¼ 115¾	113¾ 115¾	... ...	112 112	... ...	112¾ 112¾	... ...
Series D, 1945	4	... ...	... ...	... ...	... ...	... ...	... ...	... ...	... ...	... ...	104 106¼	... ...
Series E, 1949	3½	... ...	... ...	... ...	97¾ 97¾	97 97½	... ...	... ...	... ...	... ...	... ...	... ...
Pitts. Ft. W. & C., 1st, 7	130 131	131¼ 131¾	131¾ 131¾	... ...	132 132	132 132	129¾ 129¾	... ...	127¾ 127¾	... ...	... ...	... ...
2d, 1912	7 130 130	130 130	... ...	... ...	131¾ 131¾	... ...	... ...	128¾ 128¾	... ...	127¾ 127¾	... ...	... ...
G. Rap. & I., 1st ex.	4½	... ...	111¾ 111¾	... ...	... ...	... ...	... ...	... ...	111 111	... ...	111 111	... ...
Pennsylvania R.—
Real estate, 10	3—4	... ...	110¾ 110¾	... ...	... ...	... ...	... ...	... ...	... ...	... ...	105¾ 105¾	106 106
Conv., gold, 1912	3½	... ...	... ...	103¾ 104¼	103¾ 104¼	104¼ 108	107¼ 109¾	109¾ 112¾	109¾ 110¾	105¾ 108¾	103¾ 107¾	... ...
P. & E.—See C. C. C. & St.
Peo. & Pekin Un.—1st, 6	130 130	130¾ 130¾	... ...	... ...	... ...	... ...	... ...	... ...	... ...	... ...	... ...	... ...
Pere Marquette—
Flint & Pere Marq., 6	... ...	... ...	125 125	124 124½	... ...	124½ 125	... ...	... ...	121½ 122¾	... ...	121 121	... ...
1st cons., g., 1939	5 114 114	114½ 114½	115 115	... ...	112 112	... ...	... ...	112¼ 112¾	... ...	... ...	... ...	... ...
Pt. Hur. Div., 1st	5 117 117	... ...	... ...	... ...	113¾ 113¾	114 114	113¾ 113¾	114½ 114½	114½ 114½	113¼ 113¾	... ...	113½ 113¾
P. C. C. & St. L.—See Pa. Co.
P. & t., E., 2d, 1928	5	... ...	... ...	... ...	... ...	... ...	... ...	... ...	... ...	... ...	112¾ 112¾	... ...
Pitt-b.-sh. & L. E.—1st	5	... ...	... ...	121 121	121 121	... ...	... ...	... ...	... ...	119 119	... ...	... ...
Pittsb. & West.—1st	4 100 101	100 100½	... ...	101¾ 101¾	101¾ 101¾	102 102¾	... ...	101 101	102¾ 102¾	101¾ 101¾	... ...	... ...
J. F. M. & T., 2d, gu	... ...	... ...	... ...	101 101	... ...	... ...	... ...	... ...	100 100	1 101	... ...	... ...

1902—Continued.

BONDS.	JANUARY		FEBR'RY.		MARCH.		APRIL.		MAY.		JUNE.		JULY.		AUGUST.		SEPT'BER.		OCTOBER.		NOV'BER.		DEC'BER.	
	Low.	High	Low.	High	Low.	High	Low.	High	Low.	High	Low.	High	Low.	High	Low.	High	Low.	High	Low.	High	Low.	High	Low.	High
Pittsb. Y. & Ash.—'27.5	- -	- -	- -	- -	- -	- -	- -	- -	- -	- -	111	-111	- -	- -	- -	- -	- -	- -	- -	- -	- -	- -	1304	130½
Reading—Gen., 1997.4	97¼	99	98⅝	99⅝	98⅜	99¼	98⅝	99⅞	93¾	100¾	97⅛	101	98	99	97⅝	98⅛	97⅜	98⅛	96	98⅛	96¼	97⅝	95⅛	97⅝
Jersey Cent. collat...4	- -	- -	- -	- -	97⅛	98	96¾	96	95¾	96⅜	96¾	96⅞	96	97	96¾	96¾	95¾	96¾	93	94	92¾	94	92	93⅜
Rich. & Danv.—*See* So.																								
Rio Gr. Western—																								
1st M.....4	100	-101¾	100	-101¾	100¾	101¾	101	-101¼	101	-102½	101¾	-102¾	100	-101¾	100	-100⅝	99	-100¾	99	-100¾	99¾	100¾	99	-100
Mort. & coll. tr., A...4	93	- 94	95	- 95	94¾	- 95⅜	93⅜	- 93¾	93	- 93⅜	94	- 94⅜	93¾	- 94⅜	93¼	- 93¾	94	- 94¼	- -	- -	93¼	- 94¼	- -	- -
Utah Cent., 1st, '17.4	97	- -	- -	- -	- -	- -	- -	- -	- -	- -	- -	- -	- -	- -	- -	- -	- -	- -	- -	- -	- -	- -	- -	- -
Rio Gr. Junct'n—1st..5	- -	- -	- -	- -	113¾	-114¾	113¾	-115¼	114	-114	- -	- -	- -	- -	- -	- -	- -	- -	- -	- -	- -	- -	- -	- -
Rio Grande So.—1st..4	- -	- -	82	- 82	- -	- -	82⅜	- 83⅛	- -	- -	- -	- -	80¾	- 80¾	- -	- -	- -	- -	- -	- -	- -	- -	- -	- -
Guar., 1940.....4	91	- 92	92¾	- 92¾	- -	- -	93¾	- 93¾	94	- 94¼	94¼	- 94⅝	- -	- -	92¾	- 93	- -	- -	- -	- -	94¼	- 94¼	- -	- -
R. W. & O.—*See* N. Y. C.																								
St. J. & G. I.—1st '47.3-4	95	- 96	96¾	- 98	97¾	- 98¾	98	- 98¾	97	- 98	98	- 98¾	96	- 96	97	- 97	96¾	- 97¼	97	- 97	97	- 97	- -	- -
St. L. & I. M.—*See* M. Pac.																								
St. L. & San Fran.—																								
Class B, 1906.....6	111¾	-111¾	110	-110¾	110¼	-110¾	110¼	-110¾	107¾	-107¾	108¾	-108¾	107¾	-107¾	107	-108¾	107¾	-107¾	108	-108	103⅝	-105¼	106	-106
Class C, 1906.....6	- -	- -	- -	- -	110¼	-110¼	110¾	-110¾	107	-107	- -	- -	- -	- -	108¾	-108¾	- -	- -	- -	- -	- -	- -	- -	- -
General, 1931.....6	131¼	-133¾	133¼	-134	- -	- -	132¾	-132¾	- -	- -	131¾	-131¾	130¾	-130¾	- -	- -	- -	- -	130¾	-131¾	130	-130	- -	- -
General, 1931.....5	115¾	-118	- -	- -	117	-117	117	-117¾	116¾	-118	117	-117	114¾	-114¾	114	-114¾	116	-118¾	114	-115	115	-115	115	-115
St. L. & S. F. RR.—2d..6	99	-100	98¾	- 98¾	- -	- -	99	- 99	97¾	- 99	99	- 99	99	- 99	99¼	- 99¼	101	-101	- -	- -	- -	- -	97	- 97
Refunding, 1951....4	96¾	- 98	97¾	- 97¾	97¾	- 97¾	96¾	- 97¾	97	- 98	97	- 97⅝	96	- 97¾	96¼	- 97¼	95¾	- 96¼	93½	- 93	93¾	- 95	94	- 94¼
S. W. Div., 1947 ..5	100	-100	- -	- -	- -	- -	- -	- -	- -	- -	- -	- -	- -	- -	- -	- -	- -	- -	- -	- -	- -	- -	- -	- -
St. P. Minn. & Man.—																								
K. C. F. S. & M. cons.6	- -	- -	- -	- -	- -	- -	- -	- -	- -	- -	125½	-125¾	- -	- -	- -	- -	- -	- -	- -	- -	- -	- -	- -	- -
K. C. Ft. S. & M. ref.4	90¾	- 91¼	91	- 93	92	- 94½	91¼	- 92¾	91	- 91¾	90⅝	- 91¾	90¾	- 91¾	91	- 92	91	- 92¾	87¼	- 89	86	- 88	85¾	- 88¾
St. Louis Southw'n—																								
1st, 1989.....4	96¾	- 99⅝	98	- 99	98	- 99¾	99⅜	-100¾	97¾	- 98¾	98¾	-100¼	99¾	-100½	99	-100	99	-100	98	- 99⅝	95⅜	- 98	94	- 96¼
2d inc., 1989.....4	77	- 79¾	78¾	- 79⅝	79	- 80⅜	80¾	- 88	83¾	- 85⅜	85	- 87⅝	85	- 89⅜	89	- 90¾	88¼	- 89¾	87	- 88¾	83¾	- 85⅜	81	- 85¾
Trust Co. certific's.—	- -	- -	- -	- -	- -	- -	81	- 81¾	80¾	- 81¾	81¾	- 81¾	- -	- -	- -	- -	- -	- -	- -	- -	- -	- -	- -	- -
Consol., gold, 1932..4	- -	- -	- -	- -	- -	- -	- -	- -	- -	- -	- -	- -	- -	- -	88	- 90	88¼	- 89¾	88¼	- 90¼	88¾	- 88¾	88	- 88
St. P. & Dul.—See N. Pac.																								
St. P. Minn. & Man.—																								
2d mort., 1909....6	116½	-116¾	116¼	-117	- -	- -	114¾	-114¾	114¼	-114¼	115¼	-115½	- -	- -	- -	- -	- -	- -	112	-112	- -	- -	112¾	-112¾
1st, consol., 1933....6	137¾	-138¾	138¾	-139¼	139¾	-140¼	140¼	-141¼	- -	- -	- -	- -	- -	- -	137¾	-138¼	- -	- -	136¾	-136¾	136¼	-137¾	137	-137½
Registered.....6	- -	- -	- -	- -	- -	- -	139	-139	140	-140	- -	- -	- -	- -	- -	- -	- -	- -	- -	- -	- -	- -	- -	- -
Reduced to.....4½	114¼	-114¾	114	-114¾	114	-114¾	115	-115¼	115	-115¼	115	-115¾	112	-113	113¾	-113¾	113¾	-113¾	113¾	-113¾	113¾	-113¾	113¾	-113¾
Dakota Extension....6	116¾	-117	117	-117¾	117¾	-117¾	118¼	-118¾	115¾	-115¾	115¾	-115¾	- -	- -	- -	- -	115¾	-115¾	- -	- -	115¾	-115¾	113¾	-113¾
Mont. Ext., 1st. 1937.4	106	-106¾	- -	- -	106¾	-107¼	109	-109	107¾	-107¾	- -	- -	105¾	-106¾	106	-106	106	-106	104	-106	105¼	-105¾	102¾	-104
E. Minn., 1st Div. 1st..5	106¾	-107	- -	- -	107¾	-107¾	- -	- -	- -	- -	106¾	-106¾	- -	- -	107	-107	107¾	-107¾	- -	- -	- -	- -	- -	- -
Mont. Cen., 1st, 1937.6	- -	- -	- -	- -	140¾	-140¾	141	-141¾	- -	- -	- -	- -	- -	- -	- -	- -	138¾	-138¾	- -	- -	- -	- -	- -	- -
1st, guar., 1937....5	- -	- -	- -	- -	124¾	-124¾	124¾	-125	- -	- -	124¼	-124¾	- -	- -	- -	- -	- -	- -	- -	- -	- -	- -	- -	- -
Will. & S. F., 1st ..5	124¾	-126¾	125¾	-125¾	- -	- -	- -	- -	- -	- -	- -	- -	- -	- -	- -	- -	- -	- -	- -	- -	- -	- -	- -	- -
S. A. & A. P.—*See* S. Pac.																								
San. Fran. & Nor.—																								
1st, cons., g., 1934..6	- -	- -	- -	- -	- -	- -	- -	- -	- -	- -	- -	- -	- -	- -	- -	- -	- -	- -	128	-128	- -	- -	- -	- -
Ala. Mid., 1st, 1928.5	- -	- -	- -	- -	- -	- -	- -	- -	110	-110	- -	- -	- -	- -	- -	- -	- -	- -	- -	- -	111¼	-113¾	- -	- -
Sil., p. m. & G. g...4	89¾	- 92	- -	- -	93¾	- 93¾	93	- 93	- -	- -	- -	- -	95	- 95	- -	- -	- -	- -	96	- 93	- -	- -	97	- 97
Seaboard Air Line ..4	- -	- -	- -	- -	- -	- -	84	- 87¼	85¾	- 87¼	86¼	- 86¾	85¾	- 86¾	86¾	- 90	86¾	- 89	84	- 86¾	83	- 85	83¼	- 84
Collat. trust, 1911..5	- -	- -	- -	- -	- -	- -	104½	-105¾	102¾	-103	103	-103¾	103¾	-104¾	104	-104¾	103¾	-104¾	103	-104¾	101	-102	100¾	-101¾
S. & R.—Car. C., con..4	- -	- -	- -	- -	96¼	- 96¾	- -	- -	- -	- -	- -	- -	- -	- -	- -	- -	97	- 98	97	- 97	- -	- -	- -	- -
S. C. & Ga.—*See* South'n																								
Southern Pacific Co.—																								
2-5-year, 1903 4½	99	-100¾	100¼	-101¼	101	-101¾	101	-101¾	- -	- -	99	- 99¾	99¾	-100¾	100	-100¾	99	-100¼	99¼	-100¼	100¼	-100¾	97⅝	- 98¼
Collat. trust, 1949..4	93¾	- 94⅞	94⅝	- 95	94⅝	- 95	94¼	- 95¾	95	- 96	92	- 93⅞	92¾	- 94	93¾	- 95	93	- 95	92¼	- 94⅜	92¼	- 94	89	- 91¼
Registered.....4	- -	- -	- -	- -	94⅝	- 94⅝	95	- 95	- -	- -	- -	- -	- -	- -	- -	- -	- -	- -	- -	- -	- -	- -	- -	- -
Cen. Pac., 1st, ref.g.4	103¼	-104	101¾	-103¾	101¾	-103¾	101¾	-103¾	101¾	-103¾	100¾	-103¾	100¾	-103¾	100¾	-101¾	100¼	-101	100	-101	100¼	-101	101¼	-101¾
Mort., gu. g.,'29.3½	87	- 87¾	87⅜	- 89	88¾	- 89¾	83¾	- 89	88¼	- 89	87	- 88¾	88¼	- 89¼	88¾	- 89¾	83¾	- 88¾	87⅝	- 89¼	85¾	- 88	86	- 87
G. H. & S. A., 1st...6	- -	- -	- -	- -	109¾	-109¾	112	-112	- -	- -	111¾	-113	- -	- -	- -	- -	- -	- -	110¼	-111	110	-110	110	-110
2d, 1905.....7	- -	- -	- -	- -	108	-108	- -	- -	- -	- -	- -	- -	- -	- -	- -	- -	- -	- -	- -	- -	- -	- -	- -	- -
M. & P. Div., 1st..5	- -	- -	106¼	-106¾	- -	- -	110¼	-110¾	- -	- -	- -	- -	- -	- -	- -	- -	- -	- -	- -	- -	- -	- -	- -	- -
Gila Val. G. & N., 1st.5	- -	- -	- -	- -	- -	- -	112	-112	108	-109¾	- -	- -	- -	- -	- -	- -	- -	- -	108	-112	- -	- -	- -	- -
H. E. & W. Tex., 1st.5	- -	- -	105	-106	- -	- -	- -	- -	- -	- -	- -	- -	- -	- -	102	-103	- -	- -	- -	- -	- -	- -	- -	- -
1st, gu., g., 1933...5	- -	- -	- -	- -	- -	- -	- -	- -	- -	- -	- -	- -	- -	- -	- -	- -	- -	- -	- -	- -	- -	- -	103¾	-103¾
Hous. & Tex. C., 1st..6	110¾	-111	111	-113¼	111¾	-112	111¾	-113¼	111¾	-112	112¾	-112¾	110	-111	111	-111	110¾	-111	111	-111¾	111¼	-111¾	111	-111
Consol., g., 1912...6	- -	- -	113	-114¼	113¾	-114¼	- -	- -	110¾	-110¾	113¾	-113¾	- -	- -	- -	- -	- -	- -	110¾	-111¾	110¾	-110¾	112	-112
General, g., 1921..4	93¾	- 95	95	- 93½	95	- 95	94	- 95	94¼	- 95	94¾	- 95¾	95	- 95¾	96	- 94	95	- 97	90¾	- 93	90¾	- 93	91¼	- 92¾
Waco & N. W., 1st 6	120¾	-127	125¾	-127¾	- -	- -	- -	- -	- -	- -	- -	- -	- -	- -	- -	- -	- -	- -	- -	- -	- -	- -	- -	- -
Morg. La. & T., 1st..7	135	-137	- -	- -	- -	- -	- -	- -	133¾	-133¾	- -	- -	134¾	-134¾	- -	- -	- -	- -	- -	- -	130	-130	- -	- -
1st, 1920.....6	133	-123½	123¾	-123¾	- -	- -	- -	- -	- -	- -	- -	- -	- -	- -	- -	- -	122	-123	- -	- -	- -	- -	- -	- -
San An. & Ar. Pass. 4	87¼	- 90	89¾	- 92	91	- 91¾	90¾	- 92	90¾	- 91¾	90¼	- 91¼	88	- 89¾	88¼	- 89¼	88	- 88¾	86	- 89	86¼	- 87¾	85	- 87¼
So. Pac., Ariz. 1909...6	113¾	-113¾	113	-113	113	-114	113¾	-114¼	114¼	-114¼	- -	- -	- -	- -	- -	- -	- -	- -	- -	- -	- -	- -	- -	- -
1st, 1919.....6	- -	- -	114	-114	114¼	-114¾	114¾	-114¾	114¼	-114¼	- -	- -	113¾	-112¾	- -	- -	- -	- -	- -	- -	- -	- -	- -	- -
So. Pac., Cal., 1905.6	107¾	-108¼	- -	- -	- -	- -	105¾	-105¾	- -	- -	105	-105¼	- -	- -	- -	- -	- -	- -	- -	- -	105¾	-105¾	105¼	-105¾
1st, 1905, C. & D..6	110¾	-110¾	- -	- -	- -	- -	- -	- -	- -	- -	- -	- -	- -	- -	- -	- -	- -	- -	- -	- -	- -	- -	- -	- -
1st, 1911.....6	- -	- -	- -	- -	- -	- -	- -	- -	- -	- -	110¾	-110¾	- -	- -	- -	- -	- -	- -	- -	- -	- -	- -	- -	- -
S. P., Cal. 1st, consol., stamped, 1905-37.5	109	-110¾	110¼	-111	110¾	-110¾	111	-111	108¾	-109	109¾	-109¾	109¾	-109¾	107¾	-110	110	-110¼	- -	- -	108¾	-108¾	108¾	-108¾
S. Pac., N. Mex., 1st..6	- -	- -	- -	- -	115	-115¾	115¾	-116¼	- -	- -	- -	- -	- -	- -	- -	- -	- -	- -	- -	- -	- -	- -	112	-113
T. & N. O., 1st, '05..7	- -	- -	- -	- -	- -	- -	- -	- -	108	-108	- -	- -	- -	- -	- -	- -	- -	- -	- -	- -	- -	- -	- -	- -
Sabine Div., 1st..6	- -	- -	114¼	-114¾	- -	- -	- -	- -	- -	- -	- -	- -	- -	- -	- -	- -	- -	- -	111¾	-111¾	- -	- -	- -	- -
Southern—																								
1st, consol., 1994.....5	110¼	-121¼	119¾	-120¾	120¾	-122¾	122¼	-123	122¼	-123	123¼	-124	120¾	-122¼	121	-122	118¾	-122	118	-120	118	-119	118	-120
Registered.....5	122	-132	- -	- -	- -	- -	- -	- -	- -	- -	- -	- -	- -	- -	- -	- -	- -	- -	- -	- -	- -	- -	- -	- -
M. & O. col. tr., '38.4	97	- 98	97	- 99¾	98	- 99	98	- 99	98¾	- 99	98¾	- 99	98¾	- 99¾	99	- 100	97¼	- 97¾	95¼	- 94	93¼	- 94¾	94	- 95
Memphis Div...4½-5	- -	- -	113¾	-113	115	-115	- -	- -	- -	- -	- -	- -	- -	- -	- -	- -	- -	- -	- -	- -	- -	- -	- -	- -
St. Louis Div., 1st..4	99¾	-100¾	99¾	-100¾	100¾	-100¾	100¼	-101¾	101	-101¾	101	-101¾	100¾	-100¾	100¾	-100¾	100¼	-100¾	99	-100	99¾	-100¾	99¾	-100¼
Ati. & D., 1st, g.'48.4	94	- 96¾	95¾	- 96¾	96¼	- 96¾	97	- 97	96	- 96	96¾	- 96¾	95¾	- 95¾	96	- 96	96	- 96	- -	- -	95	- 95	95	- 95
Col. & Gr., 1st, '16..6	- -	- -	- -	- -	- -	- -	- -	- -	- -	- -	- -	- -	- -	- -	- -	- -	119	-120	- -	- -	- -	- -	- -	- -
E. Tn. Va. & Ga. Div..5	117	-117¼	117¼	-118	118	-120	120¼	-120¾	118¼	-119	119¼	-119¾	- -	- -	116¾	-116¾	- -	- -	- -	- -	117¼	-117¾	117¾	-118
Consol., 1st, g.....	120	-120¾	121	-123¼	121¾	-122	123¼	-123¾	120¼	-122	121	-122	121	-121¾	122	-122	122	-123¼	121	-121¾	118	-118	119¼	-119¾
E. Tenn. reorg. lien..5	- -	- -	116¾	-116¾	- -	- -	116¼	-116¾	113¾	-117¼	117¼	-117¾	- -	- -	- -	- -	114	-114	- -	- -	114¼	-114¾	116¼	-116¾
Ga. Pac., 1st, gold...6	125	-125¼	126¼	-126¾	- -	- -	127¾	-129	128	-128	128	-128	- -	- -	- -	- -	123¼	-126¼	- -	- -	126	-126¾	- -	- -
Knox. & O., 1st, g...6	125	-127¾	- -	- -	- -	- -	- -	- -	- -	- -	126¼	-126¾	- -	- -	- -	- -	- -	- -	123¾	-126¾	- -	- -	- -	- -
Rich. & Dan. con. g..6	120¼	-120¾	121¼	-122	121¾	-121¾	122¼	-122¾	122	-122	- -	- -	119	-121	- -	- -	- -	- -	122	-122	- -	- -	120¾	-121¾
Deb., 1927, stamp 5	- -	- -	113¾	-113¾	113¾	-113¾	- -	- -	111¼	-111¼	- -	- -	- -	- -	- -	- -	114	-114	- -	- -	113¼	-112	111	-111¾
Rich. & Meck., '48.4	- -	- -	- -	- -	- -	- -	90	- 90	- -	- -	- -	- -	- -	- -	- -	- -	92	- 92	- -	- -	- -	- -	- -	- -
Se. Car. & Ga., 1st..5	109	-109¾	110	-110	110	-110¾	110¾	-111	109	-110¾	110	-112	111	-111¾	110¾	-110¾	110¼	-111	109¼	-109¾	106	-108¾	106¾	107
Va. Mid., ser. C.'16.6	- -	- -	133	-133	- -	- -	- -	- -	- -	- -	- -	- -	- -	- -	- -	- -	- -	- -	- -	- -	- -	- -	- -	- -
Series D, 1921...4-5	- -	- -	- -	- -	- -	- -	- -	- -	- -	- -	- -	- -	- -	- -	- -	- -	- -	- -	- -	- -	113¾	-113¾	- -	- -
Series F, 1931.....5	- -	- -	- -	- -	- -	- -	- -	- -	- -	- -	- -	- -	- -	- -	- -	- -	114	-114	- -	- -	- -	- -	114	-114
General, 1936.....5	115	-115	- -	- -	- -	- -	- -	- -	115¾	-116	115¾	-115¾	116	116	- -	- -	117	-117¾	116¾	-117	- -	- -	114	-115
Wash. O. & W., '24.4	- -	- -	- -	- -	- -	- -	98	- 98	- -	- -	- -	- -	- -	- -	- -	- -	- -	- -	- -	- -	- -	- -	- -	- -
W. N. Car., 1st, con.6	- -	- -	130	-130	- -	- -	130¼	-130¾	130¼	-131	130¾	-130¾	- -	- -	- -	- -	118¼	-118¾	118¾	-119¾	117¾	-118	119	-119
States 1st.—1st, '43.4½	- -	- -	- -	- -	- -	- -	- -	- -	- -	- -	- -	- -	- -	- -	98¾	- 98¾	104¾	-104¾	- -	- -	- -	- -	- -	- -

1902—Continued.

BONDS.	JANUARY	FEBR'RY.	MARCH.	APRIL.	MAY.	JUNE.	JULY.	AUGUST.	SEPT'BER.	OCTOBER.	NOV'BER.	DEC'BER.
	Low High	Low. High.	Low. High	Low. High	Low. High	Low. High	Low. High	Low. High	Low. High	Low. High	Low. High	Low. High
Term'l Ass'n of St. L.—												
1st, 1939..... 4½	.... -	.... -	114¼ 114¼	.... -	.... -	.... -	.... -	.... -	.... -	111 -111	.... -	.... - ....
1st, consol., 1944 ... 5	119¼-116¾	.... -	116¾-116¾	.... -	.... -	116¾-116¾ .... -		118 -118	.... -	118 -118¼	119 -119	119 -119
St. L. Mer. B'ge Ter. 5	113¾-113¾	.... -	.... -	113¾-113¾	115 -115¾	.... -	.... -	.... -	.... -	.... -	.... -	.... - ....
Tex. & N. O.—See So. P.												
Texas & Pacific—												
1st, Eastern Div.... 6	.... -	.... -	.... -	.... -	.... -	.... -	.... -	.... -	101¾-101¾ .... -		.... -	.... - ....
1st, gold, 2000..... 5	119 -121	120¾ 121	120¾ 121	120¾-121¾	121 -122	119¾-119¾	119¾-120	120 -120	120 -121¾	119 -121	120 -120¾	119¾ -119¾
2d, g., inc., 2000..... 5	98 -101	100 -102¾	96 - 98¾	97¾- 99	.... -	98¾- 99¾	99¾- 99¾	99 -100	99¾- 99¾	99¾- 99¾	100 -100	99 - 99
Toledo & Ohio Cent'l—												
1st, 1935..... 5	114¾-114¾	.... -	113¾-113¾	113¾-113¾	.... -	114 -114¾	113¾-113¾	.... -	114 -114	114 -114	.... -	114 -114
w. Div., 1st, 1935..5	.... -	.... -	.... -	.... -	.... -	.... -	.... -	.... -	.... -	.... -	135¾-135¾ .... -	
General, gold, 1935.5	.... -	107 -108¾	.... -	108¾-110¾	109 -109	.... -	.... -	.... -	109 -109	.... -	.... -	.... - ....
Kan. & M., 1st, gu., g. 4	98¾- 98¾	98¾- 98¾	98¾- 98¾	98¾- 98¾	.... -	94¾- 96	96 - 96¾	.... -	98¾- 98¾	.... -	.... -	.... - ....
Tol. Peoria & West.—												
1st, 1917..... 4	91 - 92	91 - 92½	92 - 91	92¾- 93	92¾- 93	93 - 93¾	93¼- 92	92 - 92	.... -	.... -	.... -	91 - 91
Tol. St. L. & West'n—												
Prior lien..... 3½	90¾- 91	90 - 91¼	90 - 90¾	91 - 91¼	91¼- 91¾	91¼- 93¼	88¾- 90¾	90¾- 90¾	90¾- 90¾	88¾- 90½	89 - 90	83¾- 89
50-years, g., 1925 .. 4	83¾ 83¾	83¾ 87	84¾- 85¾	83¾- 83¾	82 - 83¾	82¾- 83¾	82¾- 84¾	83 - 84¾	83¾- 84	78 - 81	78 - 80	75 - 80
Tor. H. & Buff., 1st. 4	97¾- 97¾	98¾- 98¾	99¼- 99¼	.... -	99 - 99¾	97 - 97	98¾- 98¾	99 - 99¾	.... -	.... -	.... -	.... - ....
Uis. & Del.—1st, con.. 5	111 -111	111¾-111¾	112 -112	.... -	113 -113	111¾-111¾	111¾-111¾	113¾ 113¾	.... -	.... -	114 -114	109 -109
Union Pacific—												
50-yr., gold, 1947....4	104¾-105¾	105 -105¾	105¾-106¾	104¾-105¾	105¾-106¾	105¾-106¾	104¾-104¾	104¾-105¾	104¾-105¾	103¾-105	104¾-105¾	103¾-106
Registered.....	105 -105	105 -105¾	104¾-106	104¾-105¾	105¾-105¾	106¾-106¾	104¾-104¾	.... -	105¾-105¾	104 -104	.... -	103 -105
1st lien, conv., 1911.4	105¾-107¾	105¾-107¾	106¾-106¾	106¾-110¾	106¾-107¾	107 -108¾	107¾-110¾	108¾-112¾	107¾-113¾	106¾-110¾	105¾-107¾	103 -106¾
Registered.....	.... -	.... -	106 -106	.... -	.... -	.... -	.... -	.... -	.... -	.... -	.... -	105¾-105¾
Or. Ry. & Nav. 1st..4	109 -109	.... -	.... -	.... -	.... -	.... -	.... -	.... -	.... -	.... -	.... -	.... - ....
Or. R.R. & Nav., con. 4	102 -103¾	103 -104¾	104 -104¾	104 -104¾	104 -104¾	103¾-103¾	103 -103¾	103¾-103¾	103 -104	101¾-103	102¾-103¾	100 -101
Or. Short Line, 1st..6	128¾-129¾	129 -128	127 -128	126¾-127¾	127 -128	126¾-128¾ .... -		125¾-126	125¾-126¾	125 -126	125¾-126¾	125 -125
Or. S. Line, 1st, con. 5	117 -118	117¾-118	117¾-119	118¾-119¾	118 -119	119¾-119¾	119¾-117	116 -117¾	116 -117¾	115 -116	115 -116	115 -115¾
4 ins. participating	.... -	.... -	.... -	.... -	.... -	.... -	.... -	.... -	92¾- 96	92 - 94¾	93¾- 93¾	93¾- 93¾
Utah & No., 1st, '08.7	.... -	.... -	.... -	.... -	.... -	.... -	.... -	.... -	.... -	.... -	.... -	.... - ....
1926..... 5	.... -	.... -	.... -	114¾-114¾ .... -		.... -	.... -	.... -	.... -	.... -	115 -115 .... -	
Va. Mid.—See Southern.												
Wabash—												
1st, gold, 1939..... 5	118¾-119	118¾-119	119 -120	119¾-121	118¾-120¾	119¾-120	119 -120	118¾-120	118 -120¾	119 -120¾	116 -118	115 -116¾
2d mort., gold, 1939.5	114 -114¾	111 -112	110¾-111¾	110¾-111¾	110¾-112¾	111¾-112¾	112¾-112	109 -110¾	109 -110¾	109 -110	107¾-110	107 -108¾
Deb. stock, 1939, Am..6	.... -	100 -101	.... -	101¾-102	.... -	103 -103	100 -101¾	.... -	.... -	104 -104	100¾-103¾	104 -104
Deb. inc., 1939, B..6	66¾- 69¾	68¾- 76	72¾- 76¾	74¾- 78¾	74¾- 78	73¾- 78¾	75¾- 78	76 - 78¾	77¾- 80	76 - 84¾	75 - 81	70¾- 77¾
1st lien, s. f., 1921..5	.... -	.... -	105 -105	105 -105¾	.... -	.... -	.... -	107 -107	.... -	.... -	.... -	104¾-104¾
D. & Ch. Ext., 1941..5	.... -	103¾-110	.... -	.... -	111¾-111¾ .... -		109 -109¾	109¾-109¾	.... -	110¾-110¾ .... -		110¾-111
Des M. Div., 1939..4	96 - 95	.... -	.... -	.... -	97 - 97	.... -	.... -	.... -	.... -	.... -	.... -	.... - ....
Omaha Div., 1941.3½	.... -	87 - 87	87 - 85	86¼- 88¾	87¾- 89	88¾- 89	88¾- 89	89 - 89	88¾- 88¾	85¾- 88¾	83¼- 88¾	83 - 84
T. & C. Div., 1941..4	.... -	.... -	98 - 98	.... -	.... -	.... -	.... -	.... -	.... -	.... -	.... -	.... - ....
St. L. & C. & Nor.—												
St. C. Bge. 1st, '90.6	.... -	111¾-111¾	.... -	109 -109	110 -110	.... -	.... -	.... -	110¾-111 .... -		.... -	109 -109
West. N. Y. & Pa.—												
1st, 1937..... 5	119¾-120¾	120 -120¾	120¾-121	120¾-121	120¾-121	121 -123¼	119 -119¾	119¾-119¾	.... -	119 -119½	118 -119	119 -119¾
Gen'l, 1943, gold..3-4	100 -100	99¼-100	100 -101	98¾- 98¾	98¾- 98¾	98¾-100	100¾-101¾	101¾-101¾	101¾-102	99¾-100	99 - 99	99 - 99¾
W. Va. C. & Pitt.—1st..4½	113¾-114¾	.... -	.... -	.... -	.... -	.... -	.... -	.... -	.... -	.... -	.... -	.... - ....
Wheel. & L. Erie—1st..5	.... -	115 -115¾	.... -	113 -113	.... -	.... -	.... -	.... -	.... -	.... -	113 -113	.... - ....
Wh. Div., 1st, g., '28.5	113¾-113¾	.... -	.... -	.... -	.... -	.... -	.... -	.... -	115 -113	.... -	.... -	.... - ....
Ext. & Impt., 1930. 5	.... -	.... -	.... -	.... -	.... -	.... -	.... -	.... -	.... -	111¾-111¾ .... -		
1st con., 1949..... 4	93¼- 93¾	93¾- 94	91 - 92	91¼- 93¾	93 - 95¾	94¾- 97¾	94¾- 96	95¾ 97	93¾- 94¾	91¼- 93¾	91¼- 93	91 - 92
Wisconsin Cent'l Co.—												
50-yr. 1st, g., 1949. 4	88¾- 89¾	88 - 90	89¾- 90¾	90¾- 95	93¼- 94¾	93¾- 94	91¾- 93	92 - 93	92¼- 93¾	91 - 93	91 - 92¾	90¾- 93¼

STREET RAILWAY.

Brooklyn Rap. Trans. 5	107 -108¾	107 -108	108 -110¾	107¾-109	107¾-109	.... -	107¾-108	108 -109	107¾-108¾	102 -105	102 -103	103 -103¼
B'klyn City, 1st, con. 5	113¾-115¾	113¾-115¾	113¾-115¾	.... -	114 -114	.... -	.... -	.... -	.... -	.... -	.... -	.... - ....
B. Q. C. & S., con. gu. 5	100 -103	103 -103	101 -103	104 -105¾	.... -	102 -102	.... -	102 -102	103 -103	.... -	.... -	.... - ....
B'klyn Un. El., 1st. 4-5	100¾-102¾	100¾-101	100¾-101¾	101 -102	101¾-102¾	102¾-104	103¾-105	103¾-103¾	101 -102¾	101 -102¾	100¾-101¾	100 -102¾
Stamped guar...4-5	.... -	.... -	.... -	101¾-101¾ .... -		.... -	104¾-104¾ .... -		.... -	.... -	.... -	.... - ....
Kings Co. Elev., 1st 4	90 - 92	90 - 91¾	90¾- 93	92 - 92¾	89¾- 91	89 - 91	89 - 89¾	87 - 89	86¼- 88	86¼- 87¾	86 - 87	87 - 89
Conn. Ry. & L.—1st. 4½	.... -	.... -	.... -	98 - 98	.... -	.... -	.... -	.... -	.... -	99¾- 99¾ .... -		
Metropol. Street Ry.—												
General..... 5	120¾-122	119 -121	119¾-120¾	120 -120¾	119¾-120¾	120 -121	120 -122	119¾-120	119 -120	116¾-118	117¾-118	116¾-119
Refunding, 2002..... 4	.... -	.... -	.... -	.... -	.... -	.... -	.... -	93¾- 99	93¾- 97	93¾- 95¾	92 - 96¾	92 - 96¾
B'y & 7th Av., 1943.5	118¾-118¾	.... -	119¼-119¾	119¾-119¾	.... -	.... -	117¾-118	118 -118	.... -	118¾-118¾	117¾-117¾	117 -119
Col. & 9th Av., 1st..5	.... -	124¾-124¾	.... -	121¾-123	122¾-123¾	123¾-123¾	122¾-123¾	.... -	.... -	.... -	120 -120	120 -121
Lex. Av. & Pav. F..5	123 -123¾	124 -124	.... -	120¾-121¾	121 -122¼	122¾-123¾	122¾-123¾	.... -	.... -	.... -	.... -	120¾-121
Third Avenue (N. Y.)												
1st, con., gu., 2000.4	99¼-101	101 -101¾	100¾-101¾	100¾-101	100¾-101¾	101¾-101¾	98 - 99¾	98¾- 98¾	97 - 98¾	97 - 99¾	97¾- 99¾	97¼- 99¾
1st, 1937..... 5	123 -124¼	124 -125	124¾-125	124¾-126¾	.... -	123¾-127	124 -125	.... -	.... -	120¾-120¾	119¾-121	121¾-122
Met. W. S. El. (Ch.)..4	102¾-103	101 -101	101 -101	101¾-101¾	102 -102¾	102¾-102¾	102¾-102¾	101 -101	.... -	.... -	101 -101¾	.... - ....
Minn. St. Ry.—1st, con. 5	.... -	.... -	.... -	.... -	.... -	110 -110	.... -	.... -	.... -	.... -	.... -	.... - ....

GAS AND ELECTRIC.

Brooklyn U. Gas—1st 5	117 -117¾	117¾-119	117¾-119	119¼-120¾	118¾-119¾	117¾-118	117¾-118	117¾-118	118 -118¾	117¾-118¾	113¾-117	115¾-117
Det. City Gas, 1923..5	93¾- 93	93 - 95	95 - 97¾	96¾- 94	96 - 96¼	93 - 96¾	95¾- 97¾	97 - 97	96 - 97	96¼- 93¾	96¾- 98¾	98¾- 99
Detroit Gas—1918 ...5	.... -	.... -	.... -	.... -	104 -104	.... -	.... -	.... -	.... -	.... -	.... -	.... - ....
Eq. Gas-L., N. Y.—Con.5	.... -	.... -	.... -	.... -	.... -	118 -118	.... -	.... -	.... -	.... -	117 -117	117 -117
Kings Co. El. & Pow.— Purchase money. 6	.... -	.... -	.... -	124 -124	124 -124	123 -124	124¼-124¾ .... -		124 -124	121 -121	.... -	120 -120
Ed. El. Ill. (B'klyn).4	97 - 97	97 - 97	97¾- 98	.... -	98 - 98	98¾- 99	.... -	.... -	97½- 97½ .... -		.... -	.... - ....
Lac. Gas. St. L.—1st..5	103¾-103¾	108 -109	107¾-109¾	109¾-110	108¾-110	108¾-109¾	108¾-109¾	108 -108¼	107¾-108¾	103¾-108¾	108 -108¾	107¾-108¾
Nilw. Gas-L., 1941..5	.... -	.... -	.... -	.... -	.... -	.... -	95¾- 95¾	95 - 95¾	.... -	.... -	.... -	.... - ....
N. Y. El. L. H. & P.—1st. 5	113¾-113¾	113¾-115¾	115¾-116	115 -116¾	116 -116	114 -114	113¾-114	113 -113¾	113¾-113¾	111¾-113¾	113 -113¾	110¾-111¾
Pur. mon. col. tr., g. 4	97 - 98¾	98¾- 97	96 - 96¾	96 - 97	95¾- 98	97¼- 97¾	97¾- 98	96 - 96¾	94¾- 95¾	94 - 95¾	94 - 95¾	94 - 95
Edis. ill. 1st., 1st, '10.5	107¾-108¾	108¾-109	108¾-109¾	108¾-108¾	107¾-108	107 -108	.... -	107¾-107¾	105¾-105¾	105¾-105¾	105¾-106	104¾-106¾
1st, con., 1995, g. 5	.... -	.... -	.... -	.... -	.... -	121¾-121¾	120 -120	.... -	.... -	120 -121	.... -	120 -120
N. Y. & Qu. El. & Pow.— Con., gold, 1930.....5	104¾-107	104¾-105	105 -106	106 -106¾	106¾-107¾	107 -107¾	107¾-107¾	106 -107	107 -107¾	105 -106¾	108 -108	107¾-107¾
People's G. L. & Coke— 1st, guar., g., 1904..6	.... -	.... -	.... -	.... -	.... -	104 -104	.... -	.... -	.... -	.... -	.... -	.... - ....
2d, guar., g., 1904..6	103 -103	.... -	103¾-103¾ .... -		103¾-106	103¾ 103¾ .... -		.... -	.... -	103¾ 104¾	104¾-104¾ .... -	
1st, con., g., 1943....6	121 -126	121 -122	122¾-123	121 -121	120¾-121 .... -		.... -	.... -	121 -121¾	117¾-120	120¾-121	120 -120
Refunding, 1947. 5	.... -	.... -	.... -	.... -	.... -	.... -	.... -	.... -	.... -	.... -	104 -104 .... -	
Ch. G.-L. & C., 1st..5	109 -109¾	.... -	.... -	110¾-110	109¾-109¾	110¾-111¾	108¾ 109	108¾-108¾	110 -110	109 -109	110 -110	109 -109
Con. Gas, 1st, 1936.5	108¾-108¾	108¾-109	109 -109	109¼-109¾	.... -	107¾ 108¾	.04 -108¾	.... -	.... -	.... -	.... -	108¾ 108¾
Equit. Gas & F., 1st.6	103¾-103	103¾-103¾	104 -104¾	105 -105	.... -	.... -	.... -	.... -	.... -	105 -105	104¾-104¾ .... -	
Mutual Fuel Gas.....5	103 -103	.... -	.... -	.... -	105¾ 106	.... -	105 -105	.... -	.... -	105 -105	.... -	.... - ....

1902—Concluded.

BONDS.	JANUARY		FEBR'RY.		MARCH.		APRIL.		MAY.		JUNE.		JULY.		AUGUST.		SEPT'BER.		OCTOBER.		NOV'BER.		DEC'BER.	
	Low.	High	Low.	High	Low.	High	Low.	High	Low.	High	Low.	High	Low.	High	Low.	High	Low.	High	Low.	High	Low.	High	Low.	High
MISCELLANEOUS.																								
Adams Express—Coll. 4	105	-106¾	106¾	-107⅝	104	-104⅜	103⅝	-105	104⅛	-105⅛	106⅛	-108	105	-108	105¾	-106¾	104	-105	104⅛	-104⅜	104⅛	-105	103⅝	-104⅝
Am.S.S. of W.Va.,'20.5	....	-....	....	-....	....	-....	....	-....	103⅝	-101½	100¾	-103¾	....	-....	....	-....	....	-....	....	-....	....	-....	....	-....
B'klyn Fer., 1st, cons.5	83½	-85½	80	-82	79½	-81	79⅝	-82½	81	-82	80¾	-82	83½	-82¾	80	-80¾	80⅜	-80¾	80	-80	78	-79¼	73¾	-77
B'klyn W.&W.H.—1st.5	76	-76	....	-....	....	-....	....	-....	....	-....	....	-....	....	-....	....	-....	....	-....	....	-....	....	-....	....	-....
Det. M.& M. L. G.—Inc	30	-35	34¾	-54	50	-55	53	-60	52	-55	53	-60	59	-68	64	-80	78	-91½	82	-90	74¾	-86	80	-90½
Man.B.H.& L.—Gen.4	....	-....	88	-90	....	-....	....	-....	....	-....	....	-....	....	-....	....	-....	....	-....	....	-....	....	-....	....	-....
N. Y. Dock—50-year.4	94	-95	90¾	-93	91¾	-95	95	-100	97	-99	96¾	-97¾	96¾	-98	95¾	-97	93½	-96	93¾	-96¾	95¼	-96	94¾	-95
U.S. Red. & Ref.—1st.6	....	-....	85	-89¾	86	-89	88	-87¾	86	-88	89	-87¾	85	-87¾	84¾	-87½	85	-86	85	-86	....	-....	85	-85
TELEGRAPH AND TELEPHONE.																								
Am. Teleph. & Tel'gh.4	....	-....	99¾	-100	100	-100¾	....	-....	....	-....	....	-....	....	-....	97¾	-97½	....	-....	....	-....	....	-....	....	-....
Comm'l Cable—1st....4	....	-....	....	-....	....	-....	100¾	-100¾	....	-....	....	-....	....	-....	....	-....	....	-....	....	-....	....	-....	....	-....
Met. Teleph.&Tel.,1st.5	....	-....	....	-....	....	-....	114½	-114⅝	....	-....	....	-....	....	-....	....	-....	....	-....	114	-114	....	-....	....	-....
W. Union Telegraph—																								
Col. tr., cur., 1928...5	112¾	-113	112⅜	-113⅜	113	-113	112	-112⅝	112	-112¾	....	-....	110¾	-111⅜	110	-111	110	-110¾	106⅝	-110¾	110	-110¾	110	-111
Fund. & R. E., '50.4½	107¼	-108⅜	108	-109	109¼	-108¾	109⅝	-109⅝	107⅜	-106	107	-107	105¾	-106¾	106	-106¾	106	-106	105	-107	104⅜	-103⅝	103⅝	-104⅛
Mutual Union, s. f...6	113¾	-113¾	113¾	-113⅝	....	-....	113⅝	-112⅝	112⅜	-110¾	111	-111	....	-....	....	-....	....	-....	....	-....	....	-....	....	-....
MANUFACTURING AND INDUSTRIAL.																								
Am. Bicycle—S. f. deb.5	50	-60	55	-80	55	-60	59¾	-73	63	-69	65	-67¾	63	-66	57	-68¾	45	-60	45	-47	42	-46	38	-45½
Amer. Cot. Oil,1915 4½	100	-100¾	99¾	-99¾	99¾	-100	100	-101	100¾	-101	100	-100¾	100¾	-102	....	-....	100¾	-100¾	99	-100	98	-99	99	-100
Am. Hide & Lea.—1st.6	94½	-98¾	98¾	-100	95¾	-97¾	96¾	-97¾	97¾	-99	97¾	-97¾	97¾	-99¾	99¾	-100	98¾	-99	96	-97	95	-97	94	-95
Am. Spirits Mfg.—1st.6	80	-85	86	-90	83¾	-85	84	-88	86	-88	88	-91¾	90	-91	89	-91¾	87	-87	85	-85	86¾	-89	86	-86¾
Am. Tread—1st coll.5	38	-61	55	-65¾	65	-70	63	-73	74	-83	78	-83	....	-....	....	-....	....	-....	....	-....	....	-....	....	-....
Consol. Tobac., 50-yr.4	65¾	-69¾	64¾	-67¾	66	-67	64¾	-68¾	65	-67	66¾	-68	67	-68¾	64¾	-68¾	63¾	-69	65¾	-68¾	63	-66¾	60	-66¾
Registered.....4	....	-....	....	-....	65¾	-65¾	....	-....	....	-....	....	-....	....	-....	....	-....	....	-....	66¾	-66¾	....	-....	....	-....
Distill. of Am., 1911..5	86	-88¾	87	-90¾	87	-88	88	-91	90¾	-92¾	92¾	-93	94¾	-96	95	-96	96¾	-93	97¾	-97¼	....	-....	93	-96
Ill. Steel—Non-cum.....6	....	-....	....	-....	....	-....	....	-....	100	-100	....	-....	....	-....	....	-....	....	-....	....	-....	....	-....	....	-....
Inter-ol Paper—1st....6	110	-112	108¾	-109	108¾	-109	108	-109	107¾	-109	108	-108¾	105¾	-107¾	107	-107¾	107	-108	106¾	-108¾	108	-108¾	....	-....
Nat. Starch M'f'g—1st.6	103¾	-103¾	103¾	-109	....	-....	110¾	-110¾	106	-106¾	106¾	-106¾	105¾	-106	104	-104	102	-102¾	95	-102	....	-....	....	-....
N. Starch Co.—S. f. deb.5	89	-89½	90	-93¾	93	-95	94	-95	....	-....	....	-....	....	-....	....	-....	85	-85	....	-....	73	-80	....	-....
Stan. Rope & T.—1st.6	58	-61	55	-65¾	65	-70	68	-74	70	-74	66	-72	66	-70	63¾	-68¾	63	-70	64	-67¾	65	-65	62	-66¾
Incomes, gold, 1946.5	6¾	-9	7	-10¾	10	-13¾	12	-19	14¾	-18	13¾	-16¾	14	-15¾	14¾	-16¾	13	-15	13	-16	10¾	-11¾	9¾	-12
U.S. Leather—Deb.s.f.6	113¾	-113¾	114	-114	114	-114¾	115	-116¾	112	-112¾	112¾	-113	112¾	-114	113¾	-113¾	113	-113¾	113	-114	110¾	-111	111	-112
COAL AND IRON.																								
Col. Fuel—1919, g.....6	....	-....	....	-....	....	-....	112	-115	....	-....	....	-....	....	-....	....	-....	110¾	-110¾	....	-....	....	-....	....	-....
Col. F. & I.—Gen., s.f.5	103¼	-106	103¾	-104	103	-104¼	104¼	-103¾	105	-103¾	105	-105¾	105¼	-106	103	-104	103	-103¾	102¾	-103	....	-....	103¾	-103
Conv. deben., 1911...5	....	-....	....	-....	103¾	-107	102¾	-111¾	102¾	-109¾	101	-103¾	101¾	-106¾	98	-101¾	95	-99¾	93¾	-100	92¾	-98	90¾	-95¾
Grand R. C. & C.—1st.6	108	-108	105	-....	....	-....	....	-....	....	-....	115	-110	....	-....	....	-....	....	-....	....	-....	....	-....	....	-....
Kan. & H. C. & C. 1st.5	....	-....	106	-106¼	....	-....	....	-....	....	-....	....	-....	....	-....	....	-....	....	-....	....	-....	....	-....	....	-....
Tenn. Coal Iron & Ry.-																								
Tenn. Division.....6	108	-109	109	-109	....	-....	110	-111¾	108¾	-110	110	-110	....	-....	110¾	-110¾	110	-110	107¾	-107¾	107¾	-107¾	....	-....
Birm. Div., 1st, cons.6	109	-109	109	-111	....	-....	112	-112¾	112¾	-112¾	113	-113	....	-....	108	-110	110	-110¼	110	-110¾	110¼	-110¾	110¾	-110
De Bard, 1st, g.....6	....	-....	....	-....	103	-103	103	-104	102	-103	....	-....	102	-103¾	....	-....	103¾	-103¾	102¾	-103	100¼	-103	....	-....

1903.

BONDS.	JAN'UARY		FEBR'RY.		MARCH.		APRIL.		MAY.		JUNE.		JULY.		AUGUST.		SEPT'BER.		OCTOBER.		NOV'BER.		DEC'BER.	
	Low.	High	Low.	High	Low.	High	Low.	High	Low.	High	Low.	High	Low.	High	Low.	High	Low.	High	Low.	High	Low.	High	Low.	High
Ala. Mid.—*See* S. F. & W.																								
Ann Arbor—1st, '95.g.4	94¾	-96¾	96¾	-96	96¾	-95¼	93¾	-95	94¾	-96¼	94¾	-96¼	91	-95¼	93¾	-94¾	93	-93¼	91	-92¾	91¼	-92¾	91¼	-93¾
Atch. Top. & Sa. Fe.—																								
General, gold, 1995.4	102	-103⅝	101¼	-102⅝	101¼	-102	99¾	-100⅝	99¼	-100¾	99¾	-100¾	99	-100	98¼	-99¾	99¼	-100	97¼	-100¾	99¾	-100¾	99¼	-100¾
Registered.....4	102¾	-102¾	102¾	-103¾	....	-....	....	-....	....	-....	....	-....	100	-101	97¼	-99¾	....	-....	97¼	-97¾	97	-99	....	-....	99¼	-100¾
Adjustm't, g., 1995..4	91¼	-92¾	91	-92¾	90	-91¾	89¼	-91	88¼	-91¾	88¼	-90¾	87	-90	87¼	-90	87	-90¼	89¼	-92	88	-87¾	87	-88
Registered.....4	....	-....	....	-....	....	-....	....	-....	....	-....	....	-....	75	-75	....	-....	....	-....	....	-....	....	-....	....	-....
Stamped, guar.....4	91¾	-93¾	91¾	-92¾	90	-91¾	89¼	-91¾	88¼	-90¾	85	-89	84	-88¼	84	-90	83¾	-87¾	86¼	-89	86	-87	88¾	-88
East. Okla. Div., 1st.4	....	-....	....	-....	....	-....	....	-....	....	-....	....	-....	....	-....	....	-....	....	-....	....	-....	....	-....	94¼	-94¾	93¼	-93¾
At. Coast Line—1st, g.4	....	-....	93¾	-94¾	93¾	-95	93¾	-95	91¾	-93¾	93¾	-94¼	92¾	-93	89¼	-90¾	90	-91¼	91¼	-93¾	92¾	-93¾	....	-....
Baltimore & Ohio—																								
Pr. lien, g., 1925...3½	93¼	-94¼	93¾	-94	93¼	-93¾	92¾	-94¾	93¼	-95¼	93¾	-94¾	93¼	-93¾	93¼	-93¼	92	-94	93¼	-97	94¼	-96	94¾	-96
Registered.....3½	94	-94¼	....	-....	....	-....	....	-....	....	-....	....	-....	....	-....	....	-....	....	-....	....	-....	....	-....	....	-....
Gold, 1948S.....4	103¼	-103	103¼	-103¼	103¼	-103¾	99¼	-101	....	-....	101¼	-101	102¼	-101¾	99¾	-101¼	99¼	-102¼	99	-102	100	-101	100¼	-101
Registered.....4	....	-....	101	-102¾	....	-....	100¼	-100¾	100¼	-102¾	....	-....	....	-....	....	-....	98¾	-98¾	99¾	-99¾	....	-....	....	-....
Conv. deben., 1911...4	104¼	-106	....	-....	101	-103	100	-103	....	-....	....	-....	....	-....	97	-97	96	-100	97	-97	94	-95¼	....	-....
Pitts. Jc. & M. Div.3½	89	-90	90	-91	90¾	-90¼	90¾	-89	90¾	-89	89	-89	....	-....	88	-88¾	....	-....	....	-....	87¾	-87¼	....	-....
P., L. E. & W. Va. Sys.4	96¼	-97¼	96	-96¾	96¼	-96	95¾	-97	95¼	-96¼	95¾	-96¼	95¾	-96¼	94¼	-96	94	-95¾	94¼	-95¾	93¾	-94¼	93¾	-94¼
S. W. Div., 1st, g..3½	88	-89	88¾	-89	87¾	-88¾	87¼	-89¼	89	-89¾	88¾	-89¾	87	-88	88¼	-88	87¼	-88¾	87¼	-90¾	88¼	-89	88¾	-89¾
C.O Reorg. 1st con.4½	....	-....	....	-....	....	-....	....	-....	....	-....	....	-....	....	-....	....	-....	....	-....	109¾	-109¾	....	-....	....	-....
Bud. Rock. & Pittsb.—																								
General.....5	113¾	-113¾	113¾	-113¾	113¾	-116	115¾	-116¼	116	-116⅝	115	-116	115	-115	114	-115	112	-112¾	113	-113¾	113¾	-114¼	....	-....
R. & P., 1st, 1921...6	128	-128	....	-....	125	-125	....	-....	....	-....	....	-....	124¾	-124¾	....	-....	....	-....	....	-....	123¾	-123¾	....	-....
Consol., 1st.....6	135	-135⅜	....	-....	....	-....	....	-....	....	-....	....	-....	....	-....	....	-....	....	-....	....	-....	133¾	-133¾	....	-....
Buri. C. R. & No.—1st.5	103¾	-103¾	103¾	-103¾	103¾	-103¾	103¾	-104	103¾	-104	103¾	-103¾	103¾	-103¾	103¾	-103¾	103¾	-103¾	103¾	-104	103¾	-104	103¾	-104
Consol. 1st col. tr..5	131¾	-132	132	-132	....	-....	120	-121¾	120¾	-120¾	....	-....	....	-....	....	-....	....	-....	....	-....	....	-....	....	-....
Registered.....5	....	-....	123¾	-120¾	120¾	-120¾	....	-....	....	-....	....	-....	....	-....	....	-....	....	-....	....	-....	....	-....	....	-....
Can. South'n—1st, gu.5	103¾	-104¼	104	-104¾	103¾	-104¾	103¾	-104¼	104¼	-104¾	104¼	-103¾	102	-103	103¾	-103¾	103¾	-103¾	103	-104	104	-104¾	104¾	-105¾
2d mortgage.....5	103¾	-106¾	103¾	-103¾	103¾	-106	103¾	-106	103¾	-105¾	105¾	-106	105¾	-106	104	-107	104¾	-105¾	105	-106	105¾	-106	106	-107
Registered.....5	....	-....	....	-....	104¼	-104¾	....	-....	....	-....	....	-....	....	-....	107	-107	....	-....	....	-....	....	-....	....	-....
C. B. U. Pac.—1st, g..4	....	-....	93	-94¼	....	-....	....	-....	....	-....	92	-92	....	-....	....	-....	....	-....	....	-....	....	-....	....	-....
Cent. R. & B., Ga...5	....	-....	....	-....	106¾	-106¾	107¼	-108¾	....	-....	....	-....	104¾	-104¾	....	-....	....	-....	....	-....	....	-....	....	-....
Central of Georgia—																								
1st.....5	129¾	-129¾	....	-....	....	-....	....	-....	....	-....	....	-....	....	-....	....	-....	....	-....	....	-....	....	-....	117	-117
Consol., 1945, gold..5	106	-109	108¾	-108¾	107	-108¾	105	-108¾	104¾	-106¾	104	-105¾	103¾	-105	103	-104¾	103¾	-105¾	104¾	-107	103¾	-104¾	103¾	-104
1st pref. income.....5	76¾	-80	78	-79¾	78¾	-78	73¾	-77	73¾	-75	72¾	-75	69¾	-73¾	69	-73	65	-69	64	-70	65	-68	64¾	-70
2d pref. income.....5	37	-39¾	37¾	-39¾	36	-38¾	34	-37	31¼	-37¼	31¾	-34¾	25	-29¾	24	-31	23	-29¾	25	-27¾	25	-25¾	28	-31¼
3d pref. income.....5	25¾	-27	25¾	-27	24¾	-26	24	-25	24¼	-25	23¾	-24¾	18	-22	19	-20	....	-....	18	-18¾	16	-16¾	18	-21
Mobile Divis'n 1st...5	....	-....	....	-....	....	-....	....	-....	....	-....	....	-....	108	-103	....	-....	....	-....	....	-....	....	-....	....	-....
Cent. of New Jersey—																								
Gen. mort., 1987.....5	133¼	-134	132	-133	130	-131¾	125¾	-132	128	-128¾	131¾	-132	127¾	-129¾	126¼	-128	128	-128¾	128¾	-131	129¾	-130	127¾	-131
Registered.....5	133¾	-133¾	131¼	-131¾	....	-....	128¾	-129	131	-132	130¾	-130¾	127	-127	126	-127	125¾	-125¾	126	-129	128	-130	128	-129
Am. Dock & Imp.....5	113	-113	113¼	-113¾	113¾	-113¾	113¼	-113¾	....	-....	....	-....	....	-....	108¾	-108¾	109	-109	....	-....	....	-....	113	-113
L. & W., mort., '12..5	103¾	-103¾	104	-104	103	-103	103	-103	100¾	-100¾	....	-....	....	-....	100¾	-100¾	100¾	-100¾	....	-....	....	-....	103	-103
Con. ext., '10, gu.4½	100¾	-100¾	101¾	-102¾	100¾	-101¾	101	-101¾	101¼	-101¾	100¾	-101¾	100	-100¾	100	-101¾	....	-....	100¾	-101¾	100¾	-101¾	99¼	-100¾
Cent. Pac.—*See* So. P. Co.																								
Chesapeake & Ohio—																								
series A, gold, 1908.6	....	-....	....	-....	111	-112	....	-....	....	-....	....	-....	....	-....	110¼	-110¼	....	-....	....	-....	....	-....	....	-....

1903—Continued.

BONDS.	JANUARY	FEBR'RY.	MARCH.	APRIL.	MAY.	JUNE.	JULY.	AUGUST.	SEPT'BER.	OCTOBER.	NOV'BER.	DEC'BER.
	Low. High	Low. High	Low. High	Low. High	Low. High	Low. High	Low. High	Low. High	Low. High	Low. High	Low. High	Low. High
Chesap. & Ohio—(Con.)–												
Mortgage, 1911.....6	113¾-114	---- --	---- --	111¾-112	113 -113	---- --	111 -111	110¾-110¾	---- --	---- --	---- --	110¾-110¾
1st, con., g., 1939....5	113¾-119¾	113¾-119¾	113¾-118	113¾-117¾	113¾-116¾	114¾-116	114¾-115¾	114¾-115	114¾-115¾	115¾-117	114 -114¾	114¾-115¾
Registered.....5	---- --	---- --	---- --	---- --	---- --	---- --	---- --	---- --	115¼-115¾	113¾-113¾	---- --	---- --
General, 1992.....4½	103¾-106¾	105¾-106¾	103¾-104¾	103¾-104¾	104 -104¾	103 -104¾	103¾-104	101¾-103¾	103¾-103¾	101¾-102	100¾-101¼	100¾-103
Craig Val., 1st, gold.5	---- --	---- --	---- --	---- --	112 -112	---- --	---- --	---- --	---- --	---- --	---- --	---- --
R.&A.D.1 recon.'89.4	101¾-102	102 -102	101 -102	102 -102	103 -104	104 -104	103 -103	97¾ -98¾	97¾ -98¾	97¾ -99¾	98¼ -98¾	99¼-100	101¼-101¾
2d consol., 1989.....4	95 -96	---- --	93¾ -95	93 -97	98 -98	97¾ -97¾	---- --	---- --	---- --	92 -92	95 -95	95 -95
Greenbrier Ry., 1st.4	---- --	---- --	---- --	---- --	---- --	---- --	---- --	---- --	---- --	---- --	---- --	90¾-90¾
Chic. & Alt.–S. f., '03.6	---- --	---- --	101¾-101¾	---- --	---- --	---- --	---- --	---- --	---- --	---- --	---- --	---- --
Refunding, 1949.....4	86¾ -88¾	85¾ -85¾	83 -83	80 -80¾	81¾ -82	81 -81¾	80¾ -81	80¾ -81¼	81 -81¼	79¾ -83	81¾ -83¾	81 -82
Railway, 1950.....3½	78 -79¾	77 -78¾	75 -77¾	74 -77	75 -77¾	75¾ -76¾	71 -74¾	70¾ -73¾	73¾ -73¾	71¼ -75	73¾ -74¾	73 -76¾
Chic.Burl.& Q.—Cons.7	101 -102	101¾-101¾	101¾-102	102 -102	103¾-103¾	103¾-103¾	---- --	---- --	---- --	---- --	---- --	---- --
Denver Div., 1922..4	101¾-101¾	100¾-100¾	100 -100¾	100 -100¾	100¾-101¼	100¾-101¼	100¾-101	---- --	98¾ -98¾	98¾ -98¾	---- --	100¾-101¼
Illinois Div.,1949.3½	95¾ -97	96 -96¾	94¾ -95¾	94¾ -95¾	95¾ -96	94 -95¾	93 -93	93¾ -93¾	91¾ -91¾	91¾ -95¾	94¾ -95¾	94 -94¾
Iowa Div., 1919.....5	---- --	---- --	---- --	---- --	---- --	---- --	---- --	100¾-100¾	---- --	---- --	---- --	100¾-100¾
1919.....4	104¾-104¾	---- --	---- --	101¾-102	---- --	101¾-101¾	---- --	101 -101	---- --	---- --	100¾-100¾	---- --
Nebr'ska Ext., 1927.4	107 -107¾	107¾-108¼	107¾-108¾	107¾-108¾	107¼-108¼	106¾-107¾	104¾-105¾	103¾-104¾	102¾-103¾	104¾-105¾	105¾-105¾	105¾-105¾
Registered.....4	---- --	---- --	---- --	---- --	---- --	---- --	---- --	---- --	---- --	---- --	---- --	100 -105
S. W. Div., 1921.....4	---- --	---- --	---- --	---- --	100¾-100¾	100 -100¾	---- --	---- --	---- --	---- --	---- --	---- --
Debenture, 1913.....5	106¾-107	107 -107¼	107¼-108	106¾-107¼	106¾-107¼	104¾-105¾	105 -105	105 -105	---- --	107 -107	105¾-105	105¾-105¾
Han. & St. J., cons..6	117¾-117¾	117¾-117¾	118¾-118¾	118¾-118¾	113 -114¾	---- --	114 -114	---- --	---- --	114 -114	113¾-113¾	113¾-114
Chic. & E. Ill.—1st, s.f.6	110 -110¾	---- --	110¾-110¾	110¾-110¾	110 -110	---- --	105 -105	---- --	106¾-106¾	106¾-106¾	107¾-107¾	105¾-106
1st consol., gold.....6	---- --	136¾-136¾	---- --	---- --	131 -131	---- --	128 -128	---- --	127 -131	128¼-130	---- --	---- --
Gen. cons. 1st, 1937.5	120¾-121¾	121 -121¾	121 -121	118¾-119	115¾-117	114 -115	113 -114¾	113¾-114¾	113¾-114¾	114 -117¾	115¾-116	114¾-115¾
Ch.&Ind.C'l Ry., 1st.5	120 -120¾	120¾-120¾	---- --	---- --	---- --	---- --	---- --	---- --	111 -112	---- --	---- --	---- --
Chic. I. & Lou.–Ret..6	---- --	129 -129	129 -130¾	128 -129	129 -129	126 -130	124¼-126	124¾-124¾	124¾-124¾	125¾ -125¾	126¾-126¾	126¾-126¾
Refunding, 1947.....5	113¾-113¾	---- --	110¾-110¾	110¾-110¾	111 -111¼	111 -111	108 -109¾	---- --	---- --	---- --	---- --	---- --
Lou. N. A. & C., 1st.6	110¾-111¾	---- --	110¾-111¾	110¾-110¾	110¾-110¾	---- --	107¾-107¾	107¾ 108	108¾ 109	---- --	106¾-106¾	---- --
Chic. Milw. & St. P.—												
Consol., 1905.....7	---- --	---- --	---- --	---- --	178 -178	---- --	170 -170	---- --	165 -165	167 -167	---- --	---- --
Terminal.....5	---- --	---- --	111 -111	111 -111	111 -111	---- --	---- --	---- --	---- --	---- --	---- --	---- --
Gen. M.,"A" 1989.....5	111¾-113	111¾-111¾	110¾-110¾	109 -110¾	110 -110¾	110 -110¾	109¾-109¾	107 -108	106¾-106	108 -110¾	110 -110	110¾-111
Gen. M.,"B" 1989.3½	---- --	---- --	---- --	---- --	---- --	---- --	---- --	---- --	---- --	---- --	---- --	98 -98
Chic. & L. Sup. Div.5	---- --	---- --	---- --	116¾-116¾	---- --	---- --	---- --	---- --	---- --	---- --	---- --	---- --
Chic. & Mo. R. Div..5	---- --	---- --	117¾-117¾	117¾-118¾	118¾-118¾	---- --	113¾-114	113¾-113¾	---- --	117 -117	117¾-117¾	118 -118
Chic. & Pac. Div.....6	119¾-119¾	---- --	119¾-119¾	---- --	---- --	113¾-113¾	111 -111¾	---- --	111¾-111¾	---- --	---- --	---- --
Chic. & Pac. W. Div.5	117 -117¾	117 -117¾	117 -117¾	116¾-117¾	116 -117¾	116¾-117¾	113¾-114¾	113 -113	113¾-114	115¾-116¾	116¾-117¾	116¾-116¾
Dakota & Gt. So. ..5	111¾-111¾	---- --	111¾-111¾	---- --	---- --	111¾-111¾	---- --	109¾-109¾	109 -109	---- --	111¾-111¾	---- --
1st H. & D. Div.....7	---- --	119¼-119¼	119¾-119¾	---- --	110¼-110¼	---- --	---- --	116 -116	---- --	---- --	---- --	118¾-119
1910.....5	---- --	---- --	---- --	---- --	---- --	---- --	---- --	---- --	---- --	---- --	---- --	107¾-107¾
1st I. & D. Exten....7	---- --	133 -135	---- --	---- --	---- --	---- --	---- --	---- --	---- --	---- --	---- --	---- --
1st La. C. & D., '19..5	---- --	---- --	---- --	114 -114	115 -115	---- --	---- --	---- --	113¾-113¾	113¾-113¾	---- --	---- --
Mineral Point Div...5	---- --	---- --	---- --	---- --	---- --	---- --	106¼-106¼	---- --	---- --	---- --	---- --	---- --
1st So. Minn. Div....6	113¾-113¾	113¾-113¾	113¾-113¾	113 -113¾	113¾-113¾	113¾-113¾	107¾-107¾	110¼-110¼	111 -112¾	113¾-113¾	113¾-113¾	113¾-113¾
1st So. West. Div....6	112¾-112¾	---- --	---- --	112¾-112¾	112¾-113¾	112¾-113¾	---- --	100¾-100¾	---- --	---- --	112 -112	112¾-112¾
Wis.& Min. Div.....5	---- --	113¾-116¾	---- --	---- --	117 -117	116 -117	112 -112¾	---- --	113¾-113¾	114 -114¾	115¾-115¾	115¾-116¾
M. & No., 1st, 1910.6	---- --	---- --	---- --	---- --	113 -115	---- --	---- --	---- --	113 -113	---- --	---- --	---- --
1st ex. est., 1913..6	---- --	---- --	---- --	115¾-115¾	116 -116	115¾-116	116 -116	---- --	---- --	---- --	---- --	---- --
Chic. & N.W.—Cons..7	133 -134	133¾-133	131¾-131¾	131¾-132¾	132¾-132¾	130¾-130¾	130¾-130¾	131 -131	131¾-132	130 -131	130¾-131	
Exten. bonds, 1926..4	---- --	---- --	101 -101	---- --	104¾-104¾	---- --	---- --	---- --	---- --	---- --	103¾-103¾	
General, 1987.....3½	---- --	---- --	---- --	99 -99	99¾-101	100¾-100¾	100 -100	99¾ -99	99¾ -99	99¾-100	98 -99¾	99¾-99¾
Sinking fund, cons..6	---- --	---- --	---- --	---- --	140 -140	---- --	---- --	---- --	---- --	---- --	113¾-113¾	113¾-113¾
Registered.....6	---- --	---- --	---- --	---- --	110¼-110¼	---- --	---- --	---- --	---- --	---- --	112¾-113¾	111¾-111¾
Sinking fund, cons..5	---- --	100¾-100¾	100¾-100¾	106 -106	---- --	---- --	108 -109¾	108¾-108	---- --	107 -107	108¾-108¾	108¾-110
Registered.....5	107¾-107¾	---- --	108¾-108¾	---- --	---- --	---- --	---- --	---- --	---- --	---- --	---- --	---- --
25 yrs. deben., 1909..5	108 -108	109 -109	105 -105	---- --	---- --	103¾-105	103¾-104¾	104¾-105¾	104¾-105¾	105¾-106	105¾-105	105 -105¾
Registered.....5	---- --	---- --	---- --	---- --	---- --	---- --	---- --	---- --	104 -104	---- --	---- --	---- --
30-year deb., 1921..5	112 -112	---- --	111¾-111¾	108 -108	---- --	108 -108	---- --	105¾-106	108 -108¾	---- --	108¾-108¾	110 -110
Debenture, 1933.....5	118 -118	118 -118¾	117¾-118	115¾-116¾	115¾-116¾	114¾-115¾	---- --	114¾-114¾	---- --	---- --	---- --	---- --
Ott.C.F.& St.P.,1st.5	---- --	---- --	---- --	---- --	105¾-105¾	---- --	---- --	---- --	---- --	---- --	105¾-105¾	---- --
Win. & St. Pet., 2d..7	---- --	---- --	---- --	115¾-115¾	---- --	---- --	---- --	115¼-115¾	---- --	114 -114	110¾ 110¾	111¾-111¾
M.L.S.& W.1st.,'21.6	131¾-132¾	132¾-132¾	---- --	130¾-131¾	131¼-131¾	129¾-129¾	127¾-129¾	127¾-127¾	128 -128¾	---- --	---- --	127¾-127¾
Ext. Imp., s. f....5	125 -125	123¾-123¾	120¾-121¾	119¾-119¾	119¾-120¾	---- --	118¾-118¾	114¾-115	---- --	116¼-116¾	118¾ 118¾	119¾ -119¾
Mich. Division, 1st.6	---- --	---- --	---- --	---- --	133¾-133¾	---- --	---- --	128¾-128¾	---- --	---- --	131¾-131¾	131¾-131¾
Incomes, 1911.....6	---- --	---- --	---- --	---- --	---- --	---- --	---- --	---- --	109 -109	---- --	---- --	---- --
Chic. R. Isl'd & P. Ry.6	---- --	127 -127	127 -127	---- --	127¾-127¾	127¼-127¾	---- --	124¼-124¼	---- --	124¼ 124¼	125¾ 125¾	124¾-124¾
Registered.....5	125¾-126¾	125¾-127	125¾-125¾	---- --	126¾-126¾	125¾-126¾	123¾-123¾	---- --	---- --	122 -122	125 -125	---- --
General, 1988, g.....4	106 -108	106 -106¾	106¼-106	105 -106	105¾-106¾	105 -106	99¾-105¾	99¾-101	99 -100¾	99¾-104	102 -104	102¾-104
Registered.....4	107 -107	---- --	---- --	---- --	---- --	---- --	---- --	---- --	---- --	---- --	---- --	---- --
Coll. tr., ser. B, '60.6	---- --	---- --	---- --	---- --	---- --	---- --	98 -98	---- --	---- --	---- --	---- --	---- --
Coll. tr., ser. F, '18..4	---- --	---- --	---- --	---- --	---- --	---- --	85¾-95	---- --	---- --	---- --	---- --	---- --
Railroad, 2002.....4	86 -89	86 -87¾	83¾-86	84 -86¾	80 -85	79¼-81¾	78¾-81	73¾-78¾	68¾-74¾	69¾-76¾	69¾-74¾	67¾-71¾
Registered.....4	88¾-88¾	---- --	---- --	---- --	---- --	---- --	---- --	---- --	---- --	---- --	---- --	---- --
Coll. tr., g., 1913..5	---- --	---- --	---- --	---- --	85 -85¾	77¼ -80	77¼ -78	73¾ -76	69¾ -77¾	72 -75¾	73¾ -77¼	
D.M.& F.D.Ist,'05.4	---- --	93¾ -93¾	---- --	---- --	97 -97	---- --	---- --	---- --	95¾ -95¾	---- --	---- --	
1st, 1905.....2½	92¾ -93	---- --	---- --	---- --	---- --	---- --	---- --	---- --	90 -90	---- --	---- --	
Extension, 1905.....4	94¾ -94¾	---- --	---- --	---- --	---- --	---- --	---- --	---- --	---- --	---- --	---- --	
Keok. & Des M., 1st.....5	---- --	---- --	---- --	100 -100	100 -107¾	107¼-108¾	106¾-106¾	---- --	---- --	104¾-104¾	---- --	
Chic. St. P. Min. & Om 6	135¼-136¾	136¼-136¾	133 -134	---- --	---- --	130¾-130¾	132 -132	---- --	128¾-129¾	133 -133	133 -134	130¾-131
Consol. 6s, red. to 3½	---- --	---- --	---- --	---- --	---- --	---- --	---- --	---- --	---- --	---- --	93¾- 93¾	92¾- 93
Chic. St. P.&M., 1st.....6	134¾-134¾	---- --	---- --	137 -137	131¼-131¾	---- --	---- --	---- --	---- --	---- --	130¾-130¾	130¾-130¾
No. W. 1s. 1st. 1930..6	---- --	---- --	---- --	---- --	---- --	---- --	---- --	---- --	126 -126	---- --	---- --	---- --
St. P. & S. City—1st..6	126 -126¾	126¾-126¾	126¾-126¾	133¼-133¼	124 -124	124 -124	124 -124	---- --	123¾-123¾	121 -121	121¼-121¼	121¼-121¼
Chic. Term'l Transf..4	84 -86	84 -84¾	83 -84	83¾- 84¾	83¾- 84¾	83¾- 84¾	81¾- 83¾	73¾- 80	73¾- 75	73 - 73¾	73¾- 74	75 - 76¾
Chic. & W. Ind.—Gen..6	---- --	116¾-116¾	114 -114	113¾-113¾	---- --	---- --	114 -114	111¼-111¼	---- --	111¼-111¼	109¾-109¾	---- --
Chic. Ok. & G., 1919.5	---- --	107 -109	109 -109	---- --	---- --	---- --	---- --	---- --	---- --	---- --	---- --	---- --
Cin. Ham. & Dayton–												
1905.....4	---- --	---- --	---- --	---- --	---- --	---- --	---- --	---- --	---- --	---- --	---- --	104¼-104¼
Cin. Day. & Ir. 1st..5	114¾-115	---- --	---- --	---- --	118¾-118¾	111¼-111¾	---- --	---- --	113¾-112	---- --	---- --	113¾-113
C.L.S.L.&C., *See* **C.C.C. & St. L.**												
Cl. Cin. Chic. & St. L.–												
General.....4	99¾-103	99¾-101	100 -100¾	99¾-100¾	99¾-100¾	98¾- 98	95 - 97¾	95 - 96	95¾- 96	95¾- 97¾	96¾- 97	95 - 96
Cin. Wab. & M., 1st.4	100 -100	---- --	---- --	---- --	98¾- 99¾	---- --	98 - 98	95 - 95	95¾- 95¾	---- --	98 - 98	---- --
St.L.Div., 1st. 1990.4	102 -102¾	102¾-103¾	103¾-103¾	102¾-103¾	101 -101¾	101 -101	100¾-101	---- --	99 - 99	99¾- 99¾	99 -100	99¾-100
W. W. Val. Div., 1st.4	---- --	---- --	---- --	---- --	95 - 95	---- --	---- --	94¾- 94¾	---- --	---- --	---- --	---- --
C. I. St. L. & C., 1st.4	102¾-102¾	---- --	103 -103	---- --	100¼-101¾	101 -101	---- --	---- --	97¾- 97¾	---- --	99 - 99	100 -100
Cin. San. & Cl. cons.5	---- --	---- --	---- --	---- --	---- --	114¾-114¾	---- --	---- --	111¾-111¾	---- --	113¾-113¾	---- --
C. C. C. & I. consol..7	---- --	---- --	---- --	---- --	---- --	---- --	120 -120	---- --	---- --	---- --	---- --	---- --
General consols.....6	131¼-131¼	---- --	---- --	132 -132	132 -132¾	131 -131	---- --	127¾-127¾	---- --	128¾-128¾	---- --	130 -130
Peo. & E., 1st, cons..4	98¾ 100	99 -100	99 -100	95 - 98¾	95 - 96	93 - 95¾	94 - 94¾	93 - 95¾	95 - 95¾	93 - 95	95¾- 98	93¼- 98¾
Incomes, 1990.....4	78 - 82	81¾- 81¾	78 - 81	72¾- 74¾	73¼- 74	67 - 71	58 - 65	55 - 62	60¼- 63	58¾- 62	60 - 62	60 - 63
Clev. Lor. & Wh.—1st..	---- --	---- --	---- --	---- --	---- --	---- --	---- --	110 -110	110¼-110¼	109 -109	---- --	113¼-113¾

1903—Continued.

BONDS.	JANUARY.		FEBR'RY.		MARCH.		APRIL.		MAY.		JUNE.		JULY.		AUGUST.		SEPT'BER.		OCTOBER.		NOV'BER.		DEC'BER.	
	Low.	High	Low.	High	Low.	High	Low.	High	Low.	High	Low.	High	Low.	High	Low.	High	Low.	High	Low.	High	Low.	High	Low.	High
Col. Mid. 1st, 1947....4	78¾	80⅝	79¼	80¼	78	80	76¼	78	74	77⅝	73	73¼	70	72	....	....	67	67	62	64¼	62	63¼	54	61¾
Col. & So.—1st, g.'29.4	92¾	94¼	90¼	91¾	88¾	90¼	88	89¾	89	90	86¼	89¼	86¾	88¾	83	85	82¾	84	82	86¾	83¼	83	84	86¼
Delaware & Hudson—																								
1st, Pa. Div., 1917..7	....	....	....	....	137	137	....	....	....	....	137¼	137¼	136	136¾	....	....	....	....	....	....	....	....	....	....
Alb. & Susq., 1st, gu.7	....	....	111¼	111¼	....	....	....	....	....	....	108¾	108¾	109	109	....	....	....	....	107	107	107¼	107¼	107¾	107¾
1st, gnar., 1906....6	....	....	....	....	....	....	....	....	....	....	105¼	106¼	....	....	....	....	....	....	....	....	106	106¼	105¾	105¾
Del. L. & W.—1907....7	115	117	....	....	113	113	....	....	113¾	113¾	113¼	113¼	114	114	....	....	....	....	....	....	....	....	111¾	111¾
Morris & Essex, 1st..7	133¾	133¾	....	....	133¾	133¾	....	....	....	....	129¾	129¾	130	130	....	....	....	....	130¾	133	129¼	129¼	129¼	129¼
Consol., gnar.....	134¾	134¾	....	....	....	....	....	....	132	132	134	134¾	....	....	130¼	130¼	130¾	130¾	....	....	....	....	130	130¾
N.Y., L. & W., 1st....	....	....	131¼	131¼	....	....	130¾	131¼	....	....	....	....	127¾	127¾	126¾	126¾	127¼	127¼	....	....	129¾	129¾	130¾	130¾
Construct'n, 1923.5	....	....	....	....	115	115	115	115	....	....	....	....	115	115	....	....	109¾	109¾	109¾	109¾	....	....	113	113
Term'l & Impr'mt..4	103	103	102¾	102¾	....	....	103	103	102	102¾	....	....	....	....	102¾	103¾	101¾	101¾	....	....	....	....	100	100
Syr. Bingh. & N. Y..7	....	....	113¼	113¾	....	....	....	....	....	....	109¾	110	....	....	....	....	....	....	108¾	108¾	109	109	....	....
War. R.R., 1st, ref.3¼	....	....	103	102	....	....	....	....	....	....	....	....	....	....	....	....	....	....	....	....	....	....	....	....
Denver & Rio Grande—																								
Consol., 1936.... 4	98	99⅝	98¼	99¼	98	98¼	98	99¾	99	99¾	98¾	99¾	97¼	98	97¾	99	98¼	99⅝	98¾	100¼	98¾	99¾	99¼	100
1st consol., 1936...4½	104¾	105⅝	105¼	105⅝	105	106¼	105¾	106	106¾	107	....	....	....	....	....	....	....	....	....	....	....	....	....	....
Improvement, 1928.5	105	107	107	107¾	107¼	107¾	107¼	107¾	108	108	....	....	....	....	105	105¾	....	....	104	105	....	....	108	108¼
Denv. & So. West. gen.5	79¼	80	78	80	78	78	....	....	70	70	62	63	....	....	60	61	....	....	36	42	35	38	35	36
Det. & Mack.—1st lien.4	....	....	93¼	93¼	....	....	....	....	....	....	....	....	100¼	100¼	....	....	....	....	....	....	94	94	93	97
Gold 4	....	....	....	....	....	....	93¼	93¼	....	....	91	91	91	91	....	....	....	....	92¾	92¾	....	....	93	93
Detroit South'n, 1st..4	84	86	....	....	....	....	....	....	....	....	....	....	....	....	....	....	75¾	75¾	....	....	....	....	....	....
Ohio So. Div., 1st...4	89	92	90¼	91¾	....	....	....	....	89¾	90¼	....	....	....	....	83	83	80	83	84	86	....	....	....	....
Duluth & I. R.—1st...5	....	....	114	114	113	113	109¾	109¾	113¾	113¾	110	110	108¼	108¾	109	110	109	109	....	....	110	110	110	111
Dul. S. S. & Atl.—1937.5	111¾	114⅝	113	113	113	113	....	....	114	115	115	115	....	....	....	....	....	....	113	113¾	114¼	114¾	....	....
E. T. Va. & Ga.—See So.																								
Elg. Jol. & E.—1st, g..5	114¼	114⅝	....	....	113¾	113¾	....	....	....	....	113	113	114¾	115	114	115	113¾	113¾	113	115	....	....	....	....
Erie—																								
1st, Ext., 1947.....5	....	....	....	....	....	....	....	....	114	114	....	....	....	....	....	....	....	....	....	....	....	....	....	....
2d, Ext., 1919.....5	....	....	....	....	....	....	....	....	113¾	113¾	....	....	....	....	....	....	....	....	111	111	112	112	....	....
3d, Ext., 1923.....4½	....	....	....	....	....	....	....	....	112	112	....	....	....	....	112	112	....	....	....	....	....	....	111¾	111¾
4th, Ext., 1920.....5	....	....	....	....	....	....	....	....	....	....	....	....	....	....	....	....	....	....	....	....	....	....	113¾	113¾
5th, Ext., 1925.....5	....	....	....	....	....	....	....	....	....	....	....	....	101¾	101¾	....	....	....	....	....	....	....	....	....	....
1st, consol., gold . 7	130	130	....	....	133	135¾	134¼	134¼	135¾	135¾	133¾	134¼	134	134¾	....	....	....	....	....	....	131	131¼	....	....
1st, cons., g., fund'g.7	....	....	135	135	134	134	133¾	133¾	....	....	....	....	....	....	130	130	....	....	....	....	....	....	....	....
1st con. prior lien, g.4	97¾	98¼	98	99	97	98¾	97	98¼	98¼	98¾	96¾	97¾	96	96¾	96¼	96¾	96¼	96¾	97¼	98¼	98	99	....	....
Registered.....	98	98	....	....	....	....	....	....	97	97	....	....	....	....	....	....	....	....	....	....	....	....	....	....
1st con. gen. l., '96..4	84¾	87¾	86¾	88	85	86¾	83¼	86	84¾	87	83¾	86¼	80¾	85	79¾	83	81¼	83¼	82	84¼	83¾	84¼	84	87
Penn. coll. tr., 1951.4	92¾	94¼	91¼	92¾	89¼	91¼	88	91¾	91¼	93¾	90¾	92¼	89	91¼	87	91	89	89¾	88¼	89¾	88	89¾	88¾	93¾
Buff. N. Y. & E., 1st.7	130	130¾	129¼	129¾	129	129	....	....	....	....	125¼	125¼	....	....	....	....	....	....	....	....	....	....	....	....
Chic. & Erie, 1st, g..5	113¾	113¾	....	....	120	120	119	120	117¾	118	118	119	119	119	117¾	118	117¼	119	117¾	118¾	118¼	119¾	118¾	118
Jefferson, 1st, guar..5	....	....	....	....	....	....	....	....	....	....	....	....	....	....	....	....	....	....	....	....	128¾	130¾	....	....
Long Dock, cons.'35.6	134¾	134¾	134¼	134¾	....	....	130	131	131	131	134¼	134¼	....	....	....	....	....	....	....	....	112	112¾	....	....
Coal & R.R., 1st gu..6	....	....	....	....	....	....	....	....	....	....	....	....	....	....	....	....	....	....	113¾	113¾	114	114	113¾	113¾
Dock & Impt. Con.6	....	....	....	....	....	....	....	....	....	....	....	....	....	....	....	....	113¾	113¾	114	114	113¾	113¾	....	....
Mid'l'd of N. J., 1st...6	....	....	113¾	113¾	113¾	113¾	....	....	110¾	110¾	110¼	110¾	....	....	110	110	....	....	....	....	....	....	110¾	111
N. Y. Sus. & W., ref.5	113	114	112	112	110	110	109	112¾	111	112	113	113	111¾	111¾	108	108	....	....	....	....	....	....	110	110¾
2d, 1937..... 4½	103	103	....	....	....	....	97¾	97¾	100¾	101¾	....	....	....	....	....	....	100¾	100¾	....	....	99	99	....	....
Gen., gold, 1940....6	106¾	106¾	106¼	106¼	106	106	....	....	106¼	107¾	....	....	....	....	99	99	99¼	100	....	....	....	....	101¼	103
Term'l, 1st, 1943...5	113	117	....	....	....	....	....	....	108	108	....	....	....	....	....	....	....	....	....	....	110¼	110¾	....	....
Wilk. & E., 1st, '42.5	110	111	....	....	....	....	112	112	112	112	....	....	107¾	107¾	....	....	....	....	107¼	107¼	107¾	107¾	107	107
Evansv. & T. H. Con.6	122	122	120	120	....	....	122	122	123¾	123¾	121	121	....	....	....	....	116	116	....	....	118¾	118¾	....	....
1st, gen., 1942, gold.5	105	105	105	105¾	105	105¾	103	103	104	106	103	104¼	....	....	....	....	....	....	....	....	100	100	102	105
Evans. & Ind. 1st con.6	....	....	....	....	....	....	....	....	....	....	....	....	....	....	....	....	....	....	107	107	....	....	107	107
Fl. & P. Mg.—See P. Mg.																								
Fr. W. & D. C.—1st...6	110¼	113¾	111¼	113¾	109¼	113	107	110¼	110	113	104	109¾	104	106¾	103	104¾	103¾	103¾	103	107	104¾	107	103¼	104
Ft. W. & R. Gr.—1st...4	....	....	85	85	84¾	85	84	85	81	84¾	81¾	82¾	....	....	80	80	....	....	70	75	75	75	73	74
Galv. H. & H. ol'Sr..5	....	....	105	105	103	103	100¾	103¾	....	....	....	....	....	....	....	....	....	....	100	100	....	....	....	....
G. H. & S. A.—See S. P. Co.																								
Ga. & Ala.—1st, con. .6	....	....	....	....	....	....	....	....	109	109	109¾	109¾	....	....	....	....	106¼	106¾	....	....	....	....	....	....
Ga. Car. & N.—1st, gu.5	110¾	110¾	110	110	108¾	108¾	....	....	....	....	109¾	109¾	....	....	107	107	....	....	....	....	....	....	107	107
Ga. Pacific—See South'n																								
G. Ne.—C. H. & Q. cl.r.4	93¾	94¾	93	94¾	93¼	94¾	91	93¾	93¾	95	91¾	94¾	88	93¾	87¼	91¾	90	93¾	90¼	94¼	94¼	94¾	93	93¾
Registered.....	93¼	94¼	93¾	94¼	91¼	93¾	90	91¾	93¾	94¼	89	94	91	91	89¾	90	....	....	91	92¼	92	93	93¾	93
Gulf & Sh. I. 1st ref..5	....	....	104	106	105¾	106¼	....	....	....	....	....	....	103	103	102¾	103	102¾	103¾	102¾	103¾	....	....	105	105
Hock. Val.—1st, con. 4½	106¾	109¾	107	109	107	108	105¾	108	107	107¾	107	108	104	105	104	105	104	105	104¾	106¼	105¼	106¼	105¾	106¼
C. & E. V., 1st, gu.4	105¼	105¼	....	....	105¼	105¼	....	....	....	....	100	100	....	....	....	....	....	....	....	....	....	....	....	....
H. E. & W. T.—See S. P.																								
H. & T. C.—See So. Pac.																								
Illinois Central—																								
1st, gold, 1951.....4	113¾	113¾	....	....	113¾	113¾	113	113¾	113¾	113	....	....	....	....	....	....	....	....	114	114	....	....	....	....
1st, gold, 1951.....3½	....	....	....	....	....	....	....	....	101¾	101¾	102	102	....	....	....	....	....	....	99¾	99¾	....	....	....	....
Registered.....3½	....	....	....	....	94	94	....	....	....	....	....	....	....	....	....	....	....	....	....	....	....	....	....	....
Extended, 1951 ...3½	....	....	....	....	....	....	....	....	....	....	....	....	....	....	....	....	....	....	99¼	99¼	....	....	....	....
Gold, 1952.....4	103¾	103¾	....	....	103¾	103¾	103¾	103¾	104	104	....	....	104	104	....	....	104¼	104¼	103¾	103¾	103	103	....	....
Gold, 1953.....4	102¾	103	103	103¾	....	....	....	....	102¾	103	101¼	101¾	101¼	103	....	....	....	....	101¼	103¾	101¼	102¾	101¾	103¾
Cairo Bridge.....4	....	....	....	....	106¼	106¾	....	....	....	....	....	....	....	....	....	....	....	....	....	....	....	....	....	....
Louisv. Div., gold..3½	....	....	....	....	....	....	95	95	95	95	....	....	93¾	95¾	93	93	....	....	91¾	91¾	....	....	94¼	94¾
St. L. Div., gold.....3½	....	....	....	....	....	....	....	....	....	....	....	....	....	....	85¾	86¾	....	....	....	....	92	92	93	93
1951.....3½	....	....	....	....	....	....	....	....	97	97	....	....	....	....	....	....	94	94	91¾	91¾	....	....	....	....
Western Lines, 1st...4	111	111	....	....	108¾	108¾	....	....	107¾	107¾	....	....	....	....	....	....	103¾	103¾	....	....	....	....	....	....
C. St. L. & N. O., g. c. p.5	135¾	135¾	....	....	....	....	....	....	....	....	....	....	....	....	....	....	118	118	118	118	119	119	....	....
Registered.....5	....	....	....	....	....	....	....	....	....	....	....	....	....	....	....	....	....	....	117	117	....	....	....	....
Memp. Div., 1st....4	106¾	106¾	....	....	....	....	....	....	....	....	....	....	....	....	....	....	....	....	....	....	104¼	104¼	103¾	103¾
Ind. Dec. & West'n—																								
1st, gold, 1935.....5	....	....	....	....	107¼	107¾	....	....	....	....	....	....	....	....	....	....	107¼	107¾	....	....	....	....	....	....
Ind. Illinois & Iowa—																								
1st, gold, 1950.....4	100	100¾	....	....	98¾	98¾	....	....	102	103	....	....	98¾	98¾	....	....	97	97	....	....	....	....	100	100
Internat'l & Gt. No.—																								
1st, 1919.....6	130	131¾	130	132¾	....	....	128	132¾	119	123¾	....	....	119¼	119¼	118¾	118¾	119	120¾	130¾	130¾	130	130	118¾	118¾
2d, 1909.....5	98	100	99	100	98	98	96¾	97¼	97¾	99	96	98	96	96¾	95	96¾	94¾	97¾	95	96	94¾	94¾	96¼	99
3d, 1921.....4	....	....	70	75	....	....	....	....	....	....	....	....	....	....	....	....	....	....	....	....	70	70	....	....
Iowa Cent.—1st, gold..5	114¾	114¾	114	114¾	113¾	115	112	114	113	114¾	111	111	108¾	110¾	108	108¾	109	109¾	105¾	110¼	....	....	108¾	109¾
Refunding. 1951....4	92	92	93	93¾	93	93	91	92	91	93	92	93	....	....	92	92	....	....	....	....	....	....	88	89¾
Kan. & M.—See T. & O. C.																								
K. City So.—1st, 1950.3	69	69¾	69¾	71¾	69¾	71¼	67¾	70	69¾	70	67¾	69¾	66	68¾	65¼	67¾	66¼	67¾	64¾	66	66	67¾	67	70¾
Ken. Cent.—See L. & N.																								
L. Erie & West—1st...5	119¼	120	118¾	119	119	119¼	119¼	120	118	119¼	117¾	117¾	....	....	115¼	116	....	....	116	117	116¼	118	....	....
2d.....5	113¾	113¾	113¾	113¾	113¾	113¾	....	....	113	118¼	111¾	113¼	109	109	109	110	109¼	111	111¾	113¼	111	111	112	112
Northern Ohio, 1st..5	114¾	114¾	114	114	....	....	111	111	....	....	111	111	....	....	....	....	....	....	109¼	109¼	111	111	....	....
L. Shore—See N. Y. C.																								
Leh. Valley, N. Y.—																								
1st, guar., gold.....4½	108	108¾	108¾	108¾	108¾	108¾	107¾	107¾	108	108¾	108¾	108¾	....	....	106¼	106¾	104	104¾	104¼	106¼	106¾	107	107	107¾

1903—Continued.

BONDS.	JANUARY		FEBR'RY.		MARCH.		APRIL.		MAY.		JUNE.		JULY.		AUGUST.		SEPTEBR.		OCTOBER		NOVBER.		DEC'BER.	
	Low.	High	Low.	High	Low.	High	Low.	High	Low.	High	Low.	High	Low.	High	Low.	High	Low.	High	Low.	High	Low.	High	Low.	High
Leh. Val. Term'l—1st..5	...	...	...	...	...	...	...	...	113¾	114	113⅝	113⅝	...	...	...	...	...	...	...	...	...	...	...	...
Leh. Val. Coal—1st..gu.5	...	...	...	...	...	...	...	...	...	...	...	...	...	...	...	...	104½	104⅝	...	...	105	105	109	109
Leh. & N. Y.—1st. gu.4	97 - 97		96 - 96		...	...	93¾	93¾	96 - 96		95 - 95		...	...	...	...	...	...	91 - 91		...	...	94 - 94	
El. Cent. & N., gu..g.5	...	...	...	...	100	100	...	...	...	...	...	...	...	...	...	...	...	...	...	...	...	...	...	...
Long Island—																								
1st. consol., 1931	118	118	...	...	...	...	...	...	...	...	...	...	...	...	...	...	...	...	...	...	...	...	...	...
Gen. mort., 1938	4	103¼	103¼	103¼	103¼	103¼	103¼	103¼	103¼	103¼	103¼	103¼	103¼	103¼	103¼	103¼	103¼	103¼	103¼	103¼	103¼	103¼	103¼	103¼
Ferry. 1st, 1922	4	101	101	101	101	101	101	102	101	101	100⅝	100⅝	...	...	...	...	...	...	101	101	101	101	101	101
Unified, 1949	4	99⅜	100¼	99⅜	100	100¼	97⅝	98	98	100	99⅜	99⅜	99⅜	100¼	...	...	...	...	99¾	99⅝	99	99⅜	98⅜	98¾
B'klyn & Mon., 1st..	5	...	...	...	100¼	105¼	...	...	...	...	...	...	...	...	...	...	...	...	...	...	...	...	...	...
Louisville & Nashv.—																								
General	6	115¾	115¾	116¾	116¾	117	116¾	116¾	116¾	118	114¾	115	115¾	116	116	116	...	...	...	...	117¼	117¾	116	116
50-year, gold, 1937	5	111¾	112	112	112	...	...	113	113	111	111	111¾	112	...	...	...	111	111	...	...	112	112	...	110¾
Unified, gold, 1940	4	99¾	101¾	100¾	101¾	99¾	100¾	99¾	101¾	100¾	101¾	100¾	101¾	100¾	99¾	99¾	99	99	98	98	97¾	98	98¾	100
Col. trusts, 6-20	4	102	103¾	101	101¾	101¼	101¾	101¾	...	...	...	...	...	...	...	...	...	...	...	...	...	...	...	...
E. H. & N., 1st	6	...	...	...	...	111¾	111¾	...	...	114¾	114¾	...	...	...	...	...	112¾	112¾	...	...	113	113	113	...
Louisv. Cin. & Lex.	4	108¼	108¾	...	...	...	...	...	...	...	...	...	...	...	...	...	...	...	...	...	...	...	...	...
N. O. & Mob., 1st	6	129	129	128½	130¾	...	...	125	126	126	125¾	...	...	...	...	...	124½	124½	120¾	124½	123¾	127¾	126¾	127¾
2d, 1930	6	...	...	...	...	...	...	...	...	...	...	...	...	...	...	...	122¾	122¾	...	...	...	...	126¾	126¾
Pensac. & Atl., 1st	6	113	113	110¾	111¾	111¼	111¾	...	...	...	...	111¼	111¼	111¾	112¾	113	110	110	...	...	...	...	111	...
Ken. Cent., 1987	4	98¾	98¾	98¾	99	100	100	100	100	99	100	97¾	97¾	...	...	...	...	...	98¾	98¾	98¾	97¾	98	98¾
L. & N. & N. 1st.	4	...	...	...	...	...	...	...	...	...	...	107¼	107¾	...	...	...	...	...	...	...	...	...	97¾	98¾
L. & N.—South. joint.	4	...	...	...	...	103¾	90¾	90	92	91¾	92	91 - 91¾		85	90	84 - 86		85¼	86	86	90¾	89	90¾	89¾
Nash. Fl. & S. 1st. gu.	5	114	114¾	...	...	113	113	...	...	...	...	...	...	...	...	113	113	...	...	103¾	104	...	...	111	111¾
So. & No. Ala., gu	5	...	...	...	...	...	...	...	...	...	...	...	...	...	...	...	...	...	104	104½	103	103¾	...	...
Sinking fund	...	...	...	...	110	110	...	...	...	...	...	...	...	...	...	...	...	...	...	...	...	...	...	...
L. N. A. & C.—See C. I. & L.																								
Manhattan—																								
Consol., 1990	4	104	104¾	103¾	104¼	103	104	101	101¾	101¼	102	101¾	101¾	100	101¾	100	102	101¾	102	99	103¾	102	102¾	101¾
Metropol. Elev., 1st..6		103¾	110	110	110	110	110	111	110¾	111¾	111	111¾	108	109	108	108¾	108¾	109	109¾	109¾	109¾	109¾	109¾	110¼
Mex. Central—Consol.	4	76	78	76¾	78	76	78¼	76¾	79	78	80	75	77¾	65	77¾	70	74	71¾	74	69¾	71¾	71	72¾	70¾
1st consol. income	3	25¾	27¾	26	28¼	25	29	24	27¾	25¾	28¼	21¾	24¾	19¾	24	14	17¾	12¾	17¾	13¾	14¾	13¾	14	13¾
2d consol. income	3	16¾	18¼	17	18¼	16¾	18¾	14¾	18¼	15¾	18¼	13¾	17	8	15	8¾	11	9¼	9¾	7	8¾	8¼	8¼	7¾
Coll. trust, 1907	4½	97	97	95½	96¾	94	95¾	94	94¾	93¾	97	95¾	96¾	94	96¾	92	93¾	91¾	93¾	91¾	93½	92¼	93¾	91
Mich. Cent.—See N. Y. C.																								
M. L. S. & W.—See C. & N.																								
M. & S.—See C. M. & S. P.																								
Minneap. & St. Louis—																								
1st, gold, 1927	7	...	...	145¾	145¾	...	...	...	144¾	144¾	...	...	...	...	...	...	143	143	144	144	144	144	146	146
Ia. Ext., 1st, 1909	7	...	...	116¾	116¾	...	...	...	...	...	...	...	...	...	...	...	...	...	...	...	...	...	114¾	114¾
Pacific Ext., 1st	6	...	...	...	...	...	...	123¾	123¾	...	...	...	...	...	...	...	...	...	...	...	...	...	113¾	113¾
1st con., 1934, g	5	120	120¾	120¼	120¾	119	120	117	117¾	116	116	114¾	114¾	112¾	113	109	112	112	112	111¾	...	...	113	113
1st & ref., 1949	4	103¾	103¾	103¾	103¾	100	102	98	100¾	100	101¾	99¾	100¾	98	100	97	98¼	95¾	97	98	98	97	97¼	97
No. Kan. & Texas—																								
1st. gold, 1990	4	97¾	99¾	98¾	100¼	98¾	100	98¾	99¾	100	98¾	99¾	99¾	95	97¾	93¾	97	93	97 - 98		97	98¾	95¾	97
2d, income, 1990		83	85	81¾	82¾	80	82¾	80	82¾	80¾	83¾	79	81¾	77	81	75	78¼	76¾	78¼	75¾	77¼	75	76¾	76
1st, exten., g., 1944	5	103¾	104¾	...	...	...	...	102	103¾	101	103	100¾	101	...	...	98	102	97¾	99	97	100¾	98	99¾	98¾
Dallas & W'aco, 1948	5	...	...	...	...	...	...	...	...	...	...	...	...	...	...	...	...	...	...	...	101	101	...	...
K. C. & P., 1st. 1990	4	90	90	87¾	88¾	88	88	88	88	90	90	...	...	...	...	...	...	...	...	...	88¾	88¾	...	...
M. K. & T. of T., 1st.	5	103¾	105	104	105¾	102	105¾	102	103	102	103	101	101¾	97	101¾	99	102¾	97	100¾	97	100¾	98	100¾	99¾
Sher. Sh. & S. 1st. gu.	5	...	...	...	...	...	...	...	...	...	...	...	...	...	...	...	103¾	106	...	...	...	...	100	102¾
No. Kan. & East.—1st.	5	105¾	110	110¼	111	110	110¾	107¾	108	108¾	108¾	108¾	109	102	109	103¾	107	103¾	107	103¾	105¾	105¾	107	109
Missouri Pacific—																								
3d, 1906	7	109¾	110	110¾	110¾	111	111	111	111¾	108	108	108	108	107¼	107¾	107	107¾	107	107¾	105¾	105¾	105¾	105¾	107
1st consol.	6	120¾	121¾	120¾	121¾	120	120¾	120¼	120¾	118	119	118¾	119	118	118¾	118	118	118	118¾	120¼	117	118	117¾	118¼
Trust, gold, 1917	5	104¾	105¾	104¾	105¾	104¼	105¾	104¼	105¾	104¼	105¾	104¼	105¾	104¼	105¾	104	105	102	103¾	103¾	105	104¾	105¾	104¾
1st, collat., g., 1920	5	104¾	107¾	104¾	105	103	104¾	103¾	104¾	104¾	105¾	103¾	105¾	104	104¾	101¾	103	102	102	101¾	104¼	105	105¾	105
Cent. Br'ch Ry., 1st.	4	94¾	94¾	91¾	92¾	89	90¾	90	91	90	91¾	...	...	...	...	...	93¾	93¾	91¾	92	93¼	93	92¾	93
Pac. of Mo., 1st, ext.	4	104¾	105¾	103	103¾	103¾	103¾	103¾	103¾	103¾	103¾	...	...	...	...	...	103¾	104	101¾	103¾	100	101	101¾	103¾
2d, 1938, ext	5	113	113	112¾	113¾	112	113	112	113	112	...	...	...	...	...	...	...	...	107¾	107¾	108¾	108¾	110¾	112
St. L. & I. M. gen. & l. g.	5	113¾	115	114¾	115	114	115	110¾	113	113	111	111	113¾	110	112	110	111¾	110¾	111¾	106¾	111¾	110¾	111¾	110¾
Stamp. gu., 1931	5	...	...	...	...	...	...	...	...	...	...	...	...	...	...	...	111	111	111	111	108	108¾	...	...
Unify. & ref., 1929	4	90	91¾	90	90¾	89¾	90¾	87	88¾	87¾	88¾	87	88	84	87	84¾	85¾	83	84¾	83	86¼	83¾	86¼	85¾
Riv. & G. D., 1st	4	...	...	...	...	...	...	...	...	...	...	...	...	...	...	...	...	...	...	...	...	...	91¾	91¾
Mob. & Birm.—1945	4	90	90	...	...	...	...	...	...	...	...	...	...	...	...	...	...	...	...	...	...	...	...	...
Mobile & Ohio—																								
New, gold, 1927	6	127¾	127¾	127	127¾	125	126	124	124	...	...	123¾	123¾	...	...	...	122	122¾	...	...	123¼	123¾	125	126
1st, Exten., 1927	6	125¾	125¾	...	...	...	...	124¾	124¾	...	...	...	...	...	...	...	...	...	...	...	123¾	123¾	...	...
Gen. mort., 1938	4	...	...	93¾	97¾	93¼	93¾	93	93	93¼	94	...	...	91¾	91¾	91¾	91¾	...	...	...	90	91¾	...	93
Montrem. Div., 1st.	5	115	115¾	...	...	114	114	...	...	...	...	...	...	...	...	...	...	...	110	110	...	...	111	113	113
St. L. & Cairo, coll. tr.	4	...	...	93	98	...	...	...	...	...	...	...	...	...	...	...	...	...	...	...	...	...	88	89	89
Guar., gold, 1931	4	...	...	...	...	...	...	...	...	...	...	...	...	...	...	...	...	...	98¾	98¾	98¾	98¾	...	...
Mor. l. & T. SS.—See S. P.																								
Nash. Ch. & St. L.—1st.	7	132	132¾	132¼	132¾	129¾	132¾	122¾	129¾	129¾	132¾	129¾	132¾	124	129¾	...	...	...	...	...	130¾	130¾	130¾	131
Consol. 1st, 1928	5	114¾	115	112	113	113	113	112	113¾	113¾	113¾	...	...	...	...	...	112¾	112¾	110	111	...	...	108¾	110
National of Mexico—																								
Prior lien, 1926	4½	100¾	101	101	101¾	100¼	101¼	101	101	102	102	102¼	102	102¾	98	100¾	98¼	101¾	...	...	...	...	102¾	102¾
1st, consol., 1951	4	75¾	77¾	76¾	77¾	73¾	76¾	73	76¾	76¾	76¾	76	78¾	74¼	77	74	77¾	73¼	76	75	76¾	74¾	76	76
N. Y. Cent'l & Hud. R.																								
Gold, 1997	3½	104	104	103¾	104	102¾	103¾	102	102	103¾	103	103¾	103¾	95	100	95	96	95¾	96¾	96¼	99	99	98¾	100
Registered	3½	104¼	105¼	...	...	102	102	101	101	103¾	103¾	100	100¾	...	...	95¼	95¾	...	...	99	100	...	...	98¼	99¾
Deb., 1884-1904	4	103	103¾	103¾	103¾	101	101¾	101	101	101¾	101¾	101¾	101¾	101¾	101¾	...	...	...	...	100¾	100¾	100¾	101¼	101¼	101¾
Registered	5	...	...	...	...	...	...	...	...	100	100	101¾	101¾	...	...	...	...	...	...	...	...	...	101¼	101¾	...
Deb., g., '90-1905	4	100¾	100¾	...	...	...	...	...	...	...	...	99¾	99¾	...	...	...	...	...	...	...	...	...	...	...	...
Debt certs., ext., g.	4	100¾	100¾	...	...	...	...	100¾	100¾	...	...	...	...	...	...	...	...	...	100	100	...	...	99¾	99¾	99¾
Lake Shore, coll.	3½	93¾	94¼	93¾	93¾	89¾	91¼	93¾	93¾	90	92¾	88	90	87	91	88	90	89	90	89	90¾	89	88	90¼
Registered	3½	...	...	90	91	89¾	90¾	89	90¾	90	91	86¾	89	87¾	88¾	88¼	88¾	86	87	86¼	87¾	86	86	88¾
Mich. Cent'l, coll.	3½	91¾	93¾	91	91	91	91	89	90¾	89¾	90¾	87	87	87	89	86	89	88	88¼	...	...	88	89	87¾
Registered	3½	...	...	91	92	...	...	...	...	...	...	...	...	...	...	...	...	...	...	...	...	...	...	...	87¾
Beech Cr'k, 1st, gu	4	...	...	107¾	107¾	107¾	107¾	...	...	108	108	...	...	...	...	...	...	...	...	...	...	...	106¼	106¾	...
Registered	4	...	...	...	...	...	...	...	...	...	...	...	...	...	...	...	...	...	...	...	103¼	103¾	...	...
West Shore, guar	4	110	111	110¾	111¾	110	111¾	109	110	109¾	110¾	109¾	110¾	109¾	109¾	107¼	109	107¼	109¾	107	108¾	107	108¾	109
Registered	4	109¾	111	109¾	111¾	110	110¾	109	110	109¾	110¾	109¾	110¾	109¾	109¾	107¼	108	107	109¾	107	108	107	108	108¾
L. S. & M. S. 2d, cn., cp.	7	103¾	103	...	...	...	...	...	...	103¾	103¾	103¾	103¾	101¾	101¾	101¾	101¾	101¾	102	102	...	...	...	...
2d consol., reg	7	103¾	103¾	...	...	...	...	...	...	...	...	101	101	...	...	101¾	101¾	...	...	...	102¼	102¾	...	...
Gold, 1997	3½	103¾	103¾	103¾	104	101	103¾	101	101	103¾	103	101	101¾	98	101	...	...	98	98	98	98	97¾	101¾	103¾	100
Registered	3½	105	105	...	...	...	...	...	...	...	...	...	...	...	...	...	...	...	97¾	97¾	98¾	103¾	101¾	99¾	99¾
Mahon. Coal, 1st	5	124	124	...	...	...	...	...	...	...	...	...	...	...	...	...	...	...	...	...	...	...	131	131	...
Pitts. McK. & Y., 1st.	6	139	139	...	...	...	...	...	...	...	...	...	...	...	...	...	...	...	...	...	...	...	...	...	...
Mich. Cent'l, 1909	6	...	...	113¾	113¾	...	...	112	112	...	...	...	...	...	...	...	...	...	...	...	110¾	110¾	111¾	...	...
1931	3½	103¾	103¾	...	...	103¾	103¾	...	...	...	...	...	...	...	...	...	...	...	...	...	...	...	...	...	...
1st, gold, 1952	3½	...	...	...	...	...	...	...	...	...	...	...	...	...	...	...	...	...	...	...	97¾	99¾	...	...
N. Y. & Har. 2000	3½	...	...	...	...	...	...	...	...	...	...	...	...	...	...	...	100	100	...	...	...	...	...	...

1903—Continued.

BONDS.	JANUARY	FEBR'RY.	MARCH.	APRIL.	MAY.	JUNE.	JULY.	AUGUST.	SEPT'BER.	OCTOBER	NOV'BER.	DEC'BER.
	Low. High	Low. High	Low. High	Low. High	Low. High	Low. High	Low. High	Low. High	Low. High	Low. High	Low. High	Low. High
N. Y. Central—(Con.)—												
N.Y. & North'n, 1st.5	... ...	... ...	... ...	... ...	... ...	... ...	... ...	... ...	115 -115	... ...	... ...	... ...
R.W. & O., con., 1st.5	121½-122¾	122 -122½	121½-122	118 -118¾	118¾-119¾	118¾-117¾	117 -118	... ...	118¾-119	117¾-117¾	117¾-117¾	117¾-117¾
Utica & Bl.Riv.,'22.4	107½-107¾	107¾-107¾	... ...	... ...	... ...	... ...	... ...	... ...	... ...	... ...	... ...	... ...
N. Y. Ch. & St. L.—1st.4	104 -104¾	104½-105	104¾-105	102 -103¾	102 -103¾	102 -103	101 -102¾	101¾-102¾	102¾-103¾	101¾ -104	103 -104	103 -103¾
Registered	... ...	102 -102	103¾-103¾	103 -103	103 -103	... ...	... ...	... ...	... ...	... ...	... ...	... ...
N. Y. N. H. & Hartf.—												
Con.db. ct., all iss.pd	219 -221	219¾-219¾	209 -209	206 -206	... ...	... ...	... ...	... ...	... ...	... ...	... ...	... ...
Housat., con., 1937.5	... ...	131¾-131¾	... ...	... ...	128¾-131¾	... ...	... ...	... ...	... ...	... ...	... ...	... ...
N. Y. & N. Eng., 1st.7	... ...	... ...	... ...	105 -105	106 -106¼	... ...	... ...	... ...	... ...	... ...	... ...	... ...
1st 6	... ...	... ...	... ...	103¾-103¾	103¾-103¾	... ...	... ...	... ...	... ...	101 -101	... ...	... ...
N.Y. O. & W.,ref.,1st.4	103 -103¾	103¾-103¾	100 -101	99 -101	100¼-101¼	100¼-101	99 -101¾	99¾-101	97¾- 99	98¾-100¼	101 -102¾	101¼-103¼
Registered 4	... ...	... ...	100¼-100¾	... ...	101 -101	... ...	... ...	... ...	... ...	... ...	... ...	100 -100
N. Y. S. & W.—See Erie.												
Nerf. & So.—1st,'41..5	115¾-115¾	114 -114	... ...	... ...	... ...	... ...	... ...	... ...	... ...	... ...	... ...	... ...
Nerf. & West.—Gen'l.6	... ...	133 -133	133 -133	133¾-133¾	... ...	... ...	... ...	130 -130	... ...	... ...	... ...	... ...
New Riv., 1st, 1932.6	132 -132¾	... ...	... ...	... ...	... ...	... ...	... ...	... ...	132 -132¾	127¾-127	127 -127¾	... ...
Impt. & Ext., 1934.6	... ...	... ...	... ...	... ...	128 -128	... ...	... ...	... ...	... ...	... ...	127 -127	... ...
N.& W. Ry., 1st,con.4	100 -101¾	101 -101¾	99¾-101¾	97¾- 99¾	98¾-100¾	98 - 98¾	96 - 97¾	95¾- 97	94¾- 96¾	95¾- 97	96¾- 97	... ...
Registered 4	... ...	... ...	... ...	... ...	... ...	... ...	93 - 93	96¾- 96¾	... ...	... ...	... ...	... ...
Se. Val. & N. E., 1st.4	100¾-101	100¾-100¾	100 -101	100¾-101	99¾-100¾	97 - 99	97 - 98¾	97 - 97¾	97¾- 98¾	97¾ - 98	97 - 98¾	98 - 98¾
Pecah. C. & C. Joint.4	93 - 93¾	93¾- 93	90 - 92¾	90¼- 93¾	92 - 94	89 - 93¾	87¾- 90	86¾- 89¾	88 - 89¾	87¾- 89¾	89¾- 90	88 - 89¾
No.Pacific—Prior lien.4	103¾-104	103¾ 103¾	103¼-103¾	103¼-103¾	101¾-102¾	101¾-102¾	101¾-102¾	99¾-101¾	99¾-100¾	101¾-101¾	100 -100¾	101¼-103¾
Registered 4	102 -103¾	102¾-103¾	103¾-103¾	100 -102¾	102 -102¾	101¾-101¾	100 -101¾	99¾-100¾	101 -101	100¾-100¾	101¾-102¾	101¼-102¾
General lien, 2047..3	73¾- 73¾	71¾- 73¾	71¾- 72¾	71 - 73¾	71 - 73¾	71¾- 73¾	70¾- 73¾	71 - 72	70¾- 71½	70 - 71½	69¾- 70¾	70 - 71
Registered 3	70¾- 70¾	70¾- 73¼	70¾- 71	... ...	128 -128	... ...	... ...	... ...	... ...	68 - 68	... ...	68¾- 68¾
St. Paul & Dul. Div.4	... ...	... ...	... ...	... ...	... ...	101 -101	... ...	... ...	... ...	... ...	97 - 98	98 - 98
St. Paul & No. Pac..6	127 -127	125 -127	... ...	125 -126	... ...	... ...	... ...	121 -121	... ...	122 -122	... ...	... ...
St.P.& Dul., 1st,'31.5	... ...	... ...	... ...	... ...	... ...	... ...	112¼-113¾	... ...	... ...	... ...	... ...	... ...
2d, 1917 6	... ...	... ...	... ...	... ...	... ...	... ...	... ...	... ...	... ...	... ...	... ...	... ...
1st. consol., 1968..4	97 - 98	97 - 97	96¾- 96¾	... ...	... ...	... ...	... ...	... ...	105 -105	... ...	104 -107	107¼-107¼
No. Pac. Ter. Co—1st.6	115¾-116	... ...	115¾-115¾	... ...	116¾-116¾	... ...	110 -113¾	111 -111	... ...	111¾-111¾	... ...	... ...
Ohio Riv.—1st, 1936..5	... ...	... ...	... ...	... ...	114 -114¾	... ...	... ...	... ...	... ...	... ...	96¾- 96¾	... ...
Or.R.R. & Nav.; See Un. Or. Short Line.; Pac.												
Pacific Coast Co.—1st.5	107 -108	109 -111	107¼-109¾	... ...	... ...	109 -110	103 -105¼	101 -104¾	101¼-104	103¾-103¾	104 -105¾	105¼-105¾	103¾-105
Panama—1st, s. f....4½	103 -103	... ...	102 -102	102 -103	... ...	... ...	... ...	... ...	... ...	... ...	... ...	... ...
Pennsylvania Co—												
1st, consol..... 4½	108¾-109¾	103¾-110	109¼-110	107¾-108¾	109 -109¾	110 -110	107¾-107¾	... ...	108 -108	110 -110	110¼-111	110¾-111
Registered 4½	108 -109¼	109¼-109¾	106 -106	... ...	... ...	... ...	... ...	... ...	... ...	... ...	... ...	... ...
Gnar., 1941. B.....3½	97 - 97	... ...	96 - 96	... ...	... ...	... ...	... ...	... ...	94 - 94	91¾- 91¾	... ...	93¾- 94¼
Tr.Co.certs.,gu.,'16.3½	... ...	... ...	... ...	... ...	... ...	95 - 95¼	95 - 93	... ...	95 - 95	... ...	95¾- 95¾	... ...
C.St.L.&P ,1st,'32..5	122¾-123	123¼-123¼	... ...	... ...	... ...	... ...	... ...	... ...	... ...	... ...	118 -118	... ...
Clev. & P.,gu.,"A",4½	... ...	... ...	... ...	... ...	... ...	... ...	... ...	108¾-103¾	... ...	... ...	... ...	... ...
P.C.C.&St.L.,Ser.A.4½	114¾-114¾	... ...	... ...	... ...	... ...	110¼-110¼	... ...	... ...	108¾-108¾	107¾-107¾	... ...	... ...
Series B., 1942...4½	... ...	... ...	112 -112	110¼-110¼	110¾-110¾	110¾-110¾	... ...	... ...	... ...	106 -107¾	109 -109	... ...
Series E, 1949....3½	96 - 96	... ...	... ...	... ...	... ...	... ...	... ...	... ...	92 - 92	... ...	... ...	93 - 93
P. Ft. W.&C.,1st,'12.7	123 -128	... ...	... ...	... ...	... ...	... ...	... ...	... ...	119¾-119¾	... ...	... ...	... ...
Pennsylvania R.R.—												
Real estate, 1923...4	... ...	... ...	... ...	104 -104	... ...	... ...	... ...	100 -103¾	... ...	103¾-105¾	... ...	105 -105
Consol., gold, 1943..4	... ...	... ...	... ...	... ...	... ...	... ...	... ...	106 -106	... ...	... ...	... ...	114 -114
Consol., gold, 1919..5	... ...	... ...	... ...	... ...	... ...	... ...	... ...	... ...	... ...	... ...	... ...	... ...
Cons., gold, 1943..4½	104¼-107	104¾-107¾	97¾-104¾	96¾- 98¾	95¾- 96¾	94 - 96	94 - 96¾	93¾- 96	91 - 93	94¾- 97¾	94¾- 96¾	95 - 95¾
G. R. & I., 1st, ext.4½	... ...	... ...	... ...	... ...	... ...	... ...	104¼-106	103¼-106¾	103¼-103¾	100¾-103½	110 -110	111 -111
P.& E.—See C.C.C.&S.L.												
Peo.& Pekin Un.—1st.6	127 -127	126 -126	... ...	124¼-124¼	... ...	... ...	... ...	... ...	120 -120	121 -121	... ...	... ...
2d, 1921..... 4½	... ...	... ...	... ...	... ...	95 - 95	... ...	... ...	... ...	... ...	... ...	... ...	... ...
Pere Marquette—												
Flint & Pere Marq..6	121¼-121¼	... ...	... ...	119 -120	120¾-120¾	... ...	116 -118¾	... ...	... ...	... ...	118 -118	
1st cons., g., 1939.5	111 -111	... ...	110¾-111	... ...	109 -109	... ...	107 -107	107 -107	107¾-107¾	... ...	107¾-108	
Pt. Hur. Div., 1st..5	113 -113	... ...	112 -112	111¼-111¾	109 -109	... ...	103 -103¾	103¾-107¼	108 -108¾	103¾-109	109 -109¾	109 -109
P.C.C.&St.L.—See Pa.Co.												
Pitts. Sh. & L. E., 1st.5	... ...	... ...	... ...	... ...	... ...	116¾-116¾	117¼-117¼	... ...	... ...	... ...	... ...	... ...
Pittsb. & West.—1st..4	... ...	100¾-100¾	100¼-100¾	... ...	... ...	... ...	... ...	98 - 98	... ...	... ...	... ...	... ...
J. P. M. & Co. certs....	... ...	100¾-100¾	... ...	... ...	... ...	... ...	... ...	... ...	... ...	... ...	... ...	... ...
Reading—Gen., 1997.4	95¼- 98¼	97 - 98	95¾- 97¾	96 - 97¾	97 - 97¾	95¾- 98¾	93¾- 98¾	94 - 95¼	94 - 95¾	94¾- 98¾	96¾- 97¼	95¾- 97¼
Registered..... 4	... ...	... ...	... ...	... ...	96 - 96	... ...	96¾- 96¾	... ...	... ...	... ...	... ...	... ...
Jersey Cent. collat..4	93¾- 96	94¾- 96¾	93¼- 95	91¾- 95¾	93¼ 93¾	90 - 91½	90¾- 93¾	91¾- 92	91¾- 91¾	89 - 93¾	93¾- 93¾	92 - 93¾
Rich. & Danv.—See So.												
Rio Gr. West.—1st M.4	97 - 98¾	97 - 98	96 - 97	94 - 98¾	97 - 99	97 - 98¾	95 - 98	94 - 94¾	94¼- 95	95 - 95¾	96 - 96	95¼- 97
Mort. & coll. tr., A...4	91 - 92	91¾- 93	... ...	88 - 89¾	89¾- 91	89 - 89	89¼- 90	... ...	89 - 90	89¾- 89	89 - 84¼	84 - 84
Rio Gr. Junct'n—1st..5	113¾-113¾	110¾-110¾	... ...	... ...	... ...	... ...	... ...	... ...	... ...	... ...	105 -105	
Rio Gr. So.—Gu.,'40.4	... ...	92 - 92	... ...	... ...	... ...	... ...	... ...	75 - 75	... ...	... ...	... ...	
R. W. & O.—See N. Y. C.												
St. L. & G. I.—1st, 1947.4	94 - 94	92 - 92	87 - 89	... ...	87 - 89	... ...	... ...	... ...	81 - 85¼	85 - 87	87 - 87	
St. L. & I. M.—See M. Pac.												
St. L. & San Fran.—												
Class B, 1906..... 6	106¾-106	... ...	105¾-106	... ...	105 -105	... ...	... ...	104¼-104¾	105¾-105¾	... ...	103¾-104¾	104¾-104¾
Class C, 1906..... 6	... ...	... ...	103¾-103¾	106 -106	103¾-103¾	... ...	104¾-104¾	104¾-104¾	... ...	104¾-104¾	... ...	104¾-104¾
General, 1931..... 6	127¾-129	129 -129	... ...	127¾-127¾	127¾-127¾	127¾-127¾	120 -124½	121 -121	121 -122	... ...	124½-125	125¾-125¾
General, 1931..... 5	113 -114½	113¾-113¾	113 -113¾	110 -114	113¾-115	113¾-113¾	103¾-103¾	100 -109¼	103¾-109	110¾-110¾	111¾-111¾	113 -113
St. L. & S. F. RR.—												
Consol. gold, 1996...4	95¼- 95¼	... ...	... ...	... ...	... ...	... ...	... ...	93 - 93	... ...	... ...	93 - 93	98 - 98
Refunding, 1951....4	89¾- 91¾	87¾- 89¾	85¼- 88¾	85¾- 88¾	85¾- 87¾	84¾- 86	78¾- 83	78¾- 83	79¾- 83¾	81¼- 85	84 - 85¾	
S. W. Div., 1947....5	... ...	... ...	... ...	... ...	... ...	... ...	100 -100	... ...	... ...	... ...	110¾-110¾	
K. C. F. S. & M., con.6	... ...	... ...	134 -134	... ...	... ...	... ...	118 -118	... ...	... ...	... ...	... ...	
K. C. Ft. S. & M., ref.4	86¾- 89¾	87¾- 88	86 - 87¾	85 - 86	85 - 86¾	83¾- 85¾	80 - 84¾	79 - 80	76 - 80	74¾- 78	77¾- 80	77¾- 79
St. Louis Southw'n—												
1st, 1989..... 4	... ...	94¼- 96	95¾- 97¼	94¼- 96¾	93¾- 96	91¾- 94¾	89¾- 93¾	91½- 95	93¾- 95	93 - 95	91¾- 93	92 - 93
2d inc., 1989..... 4	84 - 85¾	83 - 84¾	83 - 83	83 - 83	81 - 83	80¾- 81¾	69 - 74	63¾- 74	72¾- 73	69 - 72¾	69¾- 71	71¾- 76
Consol. gold, 1932..4	84¼- 86	84¼- 86	83 - 84¾	82 - 83¾	81 - 83	77¾- 80¾	70 - 77	66 - 69¾	67¾- 72¾	67¼- 71¾	63¾- 71¾	69 - 71¾
St.P. & Dul.—See N.Pac.												
St. P. Minn. & Man.—												
2d mort., 1909..... 6	113¾-113¾	113¾-113¾	... ...	... ...	... ...	... ...	... ...	... ...	110¾-110¾	... ...	... ...	110¾-110¾
1st, consol., 1933....6	131¾-135¾	134¼-134¾	... ...	131¼-131¾	132¾-133¾	132 -132	127½-127½	... ...	128 -128	132¾-132¾	133¾-133¾	133 -133
Reduced to..... 4½	110¾-111¼	111 -111¾	... ...	109 -110¾	111 -111	110¾-110¾	105 -108	107 -107	108 -108	108 -108¾	110¾-110¾	109¾-110
Dakota Extension....6	114 -114	... ...	... ...	113¾-113¾	111 -111¾	... ...	110¾-111¾	... ...	... ...	... ...	109¾-111	... ...
Mont. Ext., 1st, 1937.4	103¾-104	102 -103	102¾-103	102¾-102¾	100¾-102¾	100 -100	100 -101¾	100 -101	101 -101	101 -103¾	101¾-103¾	100 -101
E. Minn., 1st Div. 1st.5	... ...	103¾-103¾	... ...	103¾-103¾	104 -104	... ...	103 -103	103 -104	... ...	... ...	... ...	... ...
Mont. Cen., 1st, 1937.6	134 -134½	... ...	134 -134	... ...	... ...	... ...	... ...	... ...	... ...	... ...	... ...	... ...
1st, guar., 1937....5	... ...	... ...	... ...	... ...	... ...	... ...	... ...	... ...	... ...	... ...	111¾-121	
Will. & S. F., 1st....5	... ...	... ...	... ...	... ...	118¾-118¾	... ...	... ...	111¾-115	110¾-110¾	114¾-114¾	114¾-114¾	
S. A. & A. P.—See S. Pac.												

1903—Continued.

BONDS.	JANUARY	FEBR'RY.	MARCH.	APRIL.	MAY.	JUNE.	JULY.	AUGUST.	SEPT'BER.	OCTOBER.	NOV'BER	DEC'BER.
	Low. High.	Low. High.	Low. High.	Low. High.	Low. High.	Low. High.	Low. High.	Low. High.	Low. High.	Low. High.	Low. High.	Low. High.
Sav. Fin. & West.—												
1st, cons., g., 1934..6	....	....	....	....	....	....	....	....	....	....	125½ 135½	....
Ala. Mid., 1st, 1928..5	112½–113½	....	....	111 –111	....	....	....	....	....	....	....	....
Sil. Sp. O. & G., gu..4	95 – 95	96 – 96¼	....	....	95¼– 95¾	....	....	....	....	91¾– 91¾	....	....
Seaboard Air Line..4	83¾– 84¾	84 – 84¾	83 – 84	79 – 83¾	81¾– 83¾	74¾– 80½	77¾– 79¾	75 – 81	79¾– 78	64 – 70½	67¾– 73	70 – 73¾
Colint. trust, 1911..5	101¾ 101¾	102½–103¾	102 –103	.... –103	101¾–102¾	101 –102	100¾–102	100¼–101¾	101¼–101¾	98 –101½	97¾– 99¾	98¾– 99¾
Seab. & R.—1st, '26..5	....	....	....	....	111¾–111¾	....	....	....	....	....	....	....
Carolina Cent., con..4	....	95¾– 95¾	....	....	....	....	....	....	....	90 – 90	....	....
Sod. Bay & So.—1st..5	102 –102	....	....	....	....	....	....	....	....	....	....	....
S. C. & Ga.—See South'n												
Southern Pacific Co.—												
2-5-year, 1905.....4½	98 – 99	98¾–100	98 – 99¾	98¾– 99	99 –100¾	97 – 97¾	95¼– 97¼	96 – 97¾	97 – 98	97 – 99¾	99¾–100	97¾– 98¾
Colint. trust, 1949..4	90¾– 92¾	91¾– 93	88 – 91¾	89 – 91	90 – 91	85¾– 88½	84¾– 85	84 – 86¾	85¾– 87	85 – 87¾	86¾– 89¾	87 – 88¾
Austin & N. W., 1st..5	....	....	....	....	....	....	....	....	....	....	....	....
Cen. Pac., 1st, ref., g..4	101¾–102	99¾–101	98¾– 99¾	98 – 99¾	98¾– 99¾	98 – 99¾	97¾– 99¾	96 – 98	96¾– 98	97¼–100	99 – 99¾	98¾– 99¾
Registered.....	....	....	99¾– 99¾	....	....	....	....	....	....	....	....	....
Mort., gu., g.,'29.3½	84 – 87	86¾– 88¼	85¼– 87	86 – 86¾	87 – 88	84 – 86¾	83 – 84½	82 – 84½	85 – 85¾	85 – 86	86¾– 86	83¾– 84¼
G. H. & S. A., 1st...4	112 –112	110¾ 110¾	....	....	....	....	....	....	....	....	....	....
2d, 1965.....7	....	105 –105	....	....	....	....	....	....	....	....	....	....
N. & F. Div., 1st..5	107¼–109¾	....	....	....	....	....	....	....	....	103 –103¾	....	104 –104
Gila Val. G. & N., 1st.5	....	109¾–109¾	....	....	....	....	....	....	....	101¾–103	....	103¾–104
H. E. & W. Tex., 1st..5	....	....	....	....	105 –105	....	....	....	....	104¾–104¾	103 –103	105 –105
Hous. & Tex. C., 1st.5	110 –111	110¾–110¾	110¾–111¾	110¼–111	111¾–111¾	112 –110¾	108¾–111	111 –111	....	110 –111¾	111¾–112	113¾–113¾
Consol., g., 1912...6	112 –112	111¾–111¾	111 –113¾	....	....	....	....	....	109 –109	110¾–110¾	....	113¾–113¾
General, r., 1921..4	93 – 94	93 – 94¼	90¾– 93	92 – 92	....	....	....	....	....	90 – 91	90 – 91	91 – 91¼
No. of Cal., 1st, gu...6	....	....	....	....	....	....	102 –102	....	....	....	....	102¾–102¾
Or. & C., 1st, gu.,'27.5	....	....	....	....	....	....	....	....	....	....	....	....
San An. & Ar. Pass.4	85 – 86½	85 – 86	82 – 85	80¾– 84	79 – 81	78¾– 79	75 – 78¾	74 – 78	72 – 77¾	73¾– 76	75 – 76¾	76 – 79
So. Pac., 1st, Ariz.1909..6	....	....	....	110¾ 110¾	....	....	....	....	....	107 –107	....	103¾–108¾
1st, 1910.....6	111¾–111¾	....	111 –113¾	111¾–111¾	....	....	....	....	....	....	....	....
So. Pac. Cal., 1905..6	....	103¾–103¾	....	103 –103¾	103¾–103¾	....	103¾–103¾	....	....	....	....	101¾–101¾
1st, 1905, B.....6	....	....	....	....	101¼–101¼	....	....	....	....	102 –102	....	....
1st, 1906, C. & D..6	....	....	....	105¾–105¾	105¾–105¾	....	....	....	....	....	....	....
1st, 1902, E. & F..6	110¾–110¾	110¾–110¾	....	....	....	....	....	....	....	....	....	....
1st, 1912.....6	....	110¾–110¾	110 –110	....	....	....	....	....	....	108 –108	....	....
1st, consol., 1937..5	....	....	....	....	....	110 –110	....	....	107¾–107¾	....	....	....
Stmp., 1905-37.5	106¾–106¾	....	106¾–110	....	107¾–108	....	106¾–107¾	106¾–108	107¼–107¾	108¼–108¾	105¾–106	106¾–106¾
S. Pac., N. Mex., 1st.6	....	....	....	....	112 –112	108¾–108¾	....	....	....	....	....	....
Tex. & N. O., 1st,'05.7	....	....	....	....	....	....	....	....	....	103¼ 103¼	....	....
Consol., gold, 1943..5	....	....	....	101 –105	....	....	....	....	....	....	....	102 –102
Southern—												
1st, consol., 1994....5	116¾–118¾	117 –118	116 –117¾	114¾–117	116 –116¾	115¼–116¾	112 –114¾	113¼–113¾	112¾–113¾	112 –113¾	112 –113	113¾–114¾
Registered.....5	....	116 –117	....	....	....	....	....	111¼–111¾	....	....	....	....
M. & O. col. tr., '38..5	93¾– 97¾	96¾– 97¾	94¼– 94¾	94 – 95¾	92 – 93	89 – 93	90¾– 93	90 – 90¾	89¾– 93¾	91 – 92¾	93¾– 95¾	
Memphis Div....4½-5	113 –113½	....	....	113¾–113¾	....	....	....	....	....	110¾–111	112 –112	113 –113
St. Louis Div., 1st..4	97¾– 98¾	97¾– 98¾	97¾– 97¾	95¼– 95¾	95¾– 96¾	95¼– 97	94 – 94	94 – 94	....	93¾– 95¾	93¼– 95¼	95¾– 96¾
Ati. & Dan., 1st,'48.4	....	....	....	....	....	....	....	....	....	93¾– 94¾	91 – 91	....
Col. & Gr., 1st, '16..6	....	....	....	....	....	....	....	....	....	103¾–103¾	....	....
E. Tn. Va. & Ga., Div..5	115 –115¾	115 –115¾	115¾–115¾	115¾–115¾	116 –116¾	....	....	....	112 –112	114 –114	....	....
Consol., 1st, g.....5	116¾ 119¼	118¾–119	118¾–119	117¾–119¾	116 –117	115 –115¾	115 –116	114 –116	114¼–115¾	115¾–117	115¾–117¾	116 –117¾
E. Tenn. reorg. lien..5	114 –115¾	....	....	....	....	....	....	....	....	104¾–104¾	110¾–110¾	110½–113¾
Ga. Pac., 1st, gold...6	123¾–124	123¾–123¾	122 –123¾	....	....	....	....	....	....	119¾–119¾	120¾–120¾	....
Knox. & O., 1st, g...6	123 –124	124¼–124¾	....	....	....	....	....	....	....	....	122 –122	....
Rich. & Dan., con., g.6	117¾–117¾	117¾–117¾	116¾–117¾	117 –118	....	117 –117	114 –114	114¼–115¾	....	116¾–116¾	....	118 –118
Deb., 1927, stamp....5	....	110¾–111¾	....	109 –109¾	....	....	....	109¾–109¾	....	108 –108	....	109¾–109¾
So. Car. & Ga., 1st..5	106 –107¼	107 –107¾	107 –107	107 –108	106¾–106¾	104¼–105¾	104 –104½	103 –104	103¾–104½	103 –104¾	102 –102¾	103¾–103
Va. Mid., ser. B,'11.6	113¾–113¾	....	....	....	....	....	....	....	....	....	....	....
Series D, 1921...4-5	....	112 –112	....	....	....	....	....	....	....	....	....	....
Series E, 1926.....5	....	....	....	....	....	....	....	....	....	....	....	....
General, 1936.....5	115¼–116	115¼–116¼	....	114 –115	110 –113¾	112 –113	110 –110¾	108 –109	....	110 –110¾	109 –110¾	109 –114¾
Stamped, guar....5	....	....	93 – 93	....	....	113¾–113¾	....	....	....	91¾– 91¾	93 – 92	92 – 93
Wash. O. & W.,'24.4	....	93 – 93	....	....	....	....	....	....	....	....	....	114¾–116¾
W. N. Car., 1st, con.6	115 –115	115¾–115¾	115¾–115¾	....	....	....	....	....	....	....	....	....
Term'l Ass'n of St. L.—												
1st, 1939.....4½	113 –113	112¾–113¾	....	....	109 –111¼	111 –111¾	107¾–107¾	....	....	....	....	....
1st, consol., 1944...5	113 –118	....	....	113¾–117	....	114¼–114¾	....	....	113¾–113¾	110 –110	....	113¾–113¾
St. L. Mer'l Bge Te.5	....	....	117¾–117¾	....	....	115 –115	....	....	....	....	....	114¾–117¾
Tex. & N. O.—See So. P.												
Texas & Pacific—												
1st, S. D. Div., 1905.6	....	....	....	....	102 –102	....	....	....	109 –106	....	....	....
1st, gold, 2000.....5	116¾–117¾	116¾–117¾	116 –116	115 –117¾	118 –118¾	118¾–115¾	113¾–114	113 –115	113¾–115	114 –117	116¾–118	114¾–116¾
2d, g., inc., 2000....5	99 –100	99 – 99	....	87 – 87	87 – 87	81 – 81	....	....	....	....	....	85 – 91¾
La. Div. B. L., 1st...5	111 –111	....	....	....	....	....	108¾–109	108¾–109¾	109¾ 110	....	....	109¾–110
T. & O. Cent.—1st,'30.5	111¾–112	....	113¾–113¾	112 –112	113 –113	113¼–113¾	110½	....	....	110 –110	111 –111¾	113 –113
West. Div., 1st, '35.5	....	....	....	....	113 –113	110¼–110¾	110 –110	111 –111	....	....	....	....
General, gold, 1935.5	107 –107	107 –107	....	....	....	....	....	....	....	105 –105	....	....
Kan. & M., 1st, gu..4	93 – 96	96 – 97	95 – 96	90 – 92	92 – 92¾	90 – 90¾	90¾– 90¾	....	91 – 93	88 – 88	90 – 90	....
Tol. Peoria & West'n—												
1st, 1917.....4	90 – 91	91 – 92	89¾– 90¾	89 – 90	89¾– 91	90¾– 90¾	....	88 – 90	88 – 88	89 – 91	92 – 92	89 – 92
Tol. St. L. & West'n—												
Prior lien.....3½	83¾– 85¾	85 – 85¾	85 – 85	85 – 85¾	85¾– 86	84 – 85¾	85 – 85¾	....	....	84 – 85	82 – 83¼	83¼– 84
50-year, ln. 1932..4	78 – 80	78 – 79¾	76¾– 78	74 – 77	74 – 76¾	73 – 79	71 – 77	70¾– 72	69¾– 73¼	68 – 73¼	68¾– 71¾	68¾– 70¾
Tor. H. & Buff.—1st..4	....	....	....	98 – 98	....	....	....	....	....	....	....	....
Uis. & Del.—1st, con..5	110 –110	110¼–110¼	110 –110¼	109 –110	....	....	....	108 –108	....	108 –108	....	108¾–108¾
Union Pacific—												
50-yr., gold, 1947...4	102¾–103¾	102¾–103¼	101¾–103	102¾–103¼	102¾–103¼	102 –103	99¾–100¾	99¼–100	99¼–100	99¾–103¼	102¾–103¾	102¾–103¾
Registered.....4	102¾–103¾	102¾–103¾	....	101¾–103¾	102¾–103¾	....	100 –100	99¾– 99¾	99 – 99¼	100 –103¾	....	100 –102¾
1st lien, conv., 1911.4	103¾–107¼	104¾–106¾	103¼–105¾	99¾–103¾	99¾–100¾	98¾– 99¾	92 – 96¾	90¾– 95	91¾– 95	92¾– 96¾	93¾– 94¾	94¼– 95¾
Registered.....4	104¾–105¾	....	....	....	....	....	....	....	....	....	....	....
Or. R.H. & Nav., con.4	100¾–101¾	101¾–101¾	99¼–101¾	99¾–101	99¾–102	97¼– 98¾	97 – 98¼	97¼– 98	96¾– 97¾	98 –100¾	99¼–100¾	97¾– 99
Or. Short Line, 1st..6	125 –127¾	123¾–124¾	123 –124	123¾–124¾	125 –125¾	125 –125¾	123 –123	120 –120	120 –120	120¾–124	122¾–124	123 –124¾
Or. S. Line, 1st, con..5	113 –114	113 –113¾	111¾–113¾	113 –113¾	113 –114	111 –112¾	109 –110	108¾–110¾	110 –111	111 –113¾	113¾–114	113¾–114
4s & participating..| 90¾– 93¼	91¼– 93¼	91¼– 93¼	91¾– 94¾	90 – 93¼	91¾– 93¾	88¾– 92	88¾– 91¾	87¾– 90¾	87¾– 90¾	88 – 92¾	91¼– 92¾	91¾– 93¾
Utah & No. 1st.....7	....	....	....	....	....	....	....	....	....	....	....	113 –114
Va. Mid.—See Southern.												
Va. & S. W.—1st, gu..5	....	101¼–103¼	101 –103	102 –103¾	102 –102¾	....	....	101 –101¼	100 –101	101 –101	100 –101	101 –101¼	101¼–102¼
Wabash—1st, g., '39..5	116¾–117¾	117¾–118	115 –117¾	115¾–118	115 –115¾	113¾–114	114 –115¾	114 –115¾	113¾–114	113¾–117	117¾–114	113¾–114¾
2d mort., gold, 1939.5	103 –111	107 –108¾	105 –107	104¾–108¾	105¾–108	104 –105¾	105¾–106¾	103¾–105	105 –105¾	104 –106¾	105¾–106¾	106¾–106¾
Deb. inc., 1939, A....6	101¾–101¾	101¾–101¾	....	100 –103¾	....	....	....	....	....	....	....	....
Deb. inc., 1939, B....6	79¾– 79¾	77¾– 84¾	72 – 83	67 – 77¼	73 – 78	71 – 76¾	59¾– 73¾	59 – 62¾	54¼– 60	53 – 57	53¾– 57¾	57¾– 63¾
D. & Ch. Ext.1940..5	109 –109	108¼–109	108¾–108¾	108 –109¾	109 –109¾	108¾–108¾	107 –109	....	105 –107¾	105¾–107¾	104¾–108¾	....
Omaha Div., 1941.3½	84 – 85¼	....	85 – 85	81 – 81	83¾– 84¾	84 – 84¾	....	....	....	....	80 – 80	....
St. L. K. C. & No.—												
St. C. B'ge Lat.'0-.6	....	108 –108	109¼–109¼	....	....	....	....	....	....	....	....	....

1903—Continued.

BONDS.	JANUARY	FEBR'RY.	MARCH.	APRIL.	MAY.	JUNE.	JULY.	AUGUST.	SEPT'BER.	OCTOBER.	NOV'BER.	DEC'BER.
	Low. High	Low. High	Low. High	Low. High	Low. High	Low. High	Low. High	Low. High	Low. High	Low. High	Low. High	Low. High
West. N. Y. & Pa.—												
1st, 1937..... 5	117¼-117⅜	117⅜-118⅜	117¼-118⅛	117¼-117⅜	117¼-118	... —	... —	114 -115⅜	116 -116	115 -115¾	... —	117 -117⅜
Gen'l, 1943, gold..3-4	99 - 99¾	99⅝-100¾	100¾-101¾	97⅜- 99	... —	... —	99⅛- 99⅝	... —	... —	94¾- 95⅝	... —	... —
W. No. Cor. Se Sn. Ry.—												
W.Va.Cent. & P.—1st.6	... —	... —	... —	... —	... —	... —	106 -108	... —	... —	... —	... —	111⅜-112
Wheel'g & Lake Erie—												
1st.....5	115 -116¾	... —	... —	112 -112	... —	... —	112 -112⅜	... —	... —	... —	... —	... —
Wh. Div. 1st. 1928.5	... —	... —	... —	... —	... —	... —	... —	... —	... —	110¾-110¾	... —	... —
Ext & Impt., 1930..5	... —	... —	110 -110	... —	... —	... —	... —	... —	... —	... —	... —	... —
1st con., 1949.....4	91¾- 92⅝	92⅜- 93⅜	90 - 91¾	90⅝- 92⅜	90⅝- 92	89⅝- 91⅜	87⅝- 90⅜	86 - 91	86 - 89	85 - 90	85 - 87⅜	86¼- 89⅜
Wisconsin Cent'l Co.—												
50-yr. 1st g., 1949.4	90 - 91⅜	90⅝- 93⅜	90⅜- 92¾	90 - 92	91 - 92	90 - 91⅜	86 - 90	87 - 90	89 - 90⅝	89 - 89⅝	89 - 90	89 - 91¾
STREET RAILWAY.												
Brooklyn Rap. Trans.5	105 -107⅛	106¾-107⅜	106¾-106¾	103 -1⅛	104⅜-105	102 -105	102 -103⅝	102 -103	103⅜-104	99¾-100	99¾-100	99¼-100¼
B'klyn City, 1st, con.5	... —	110 -110	109¼-109¾	109⅜-110	... —	... —	... —	108 -108	... —	106 -106	... —	... —
B.Q.C. & S... con. gu.5	102 -102⅜	... —	... —	... —	101⅜-102	101 -102	100 -102	98 -100⅜	100¼-100¾	... —	... —	... —
B'klyn Un. El., 1st-4-5	100 -104¼	104¼-102¾	100¼-102¾	100 -103⅜	100¼ 101	100 -100¾	99 -101	97 - 99	94 - 99	94¼- 98	97 - 99⅝	98 -103⅜
Stamped exmr....4-5	101 -101	... —	... —	101¼-102	100 -100	101 -101	... —	100¾-100⅝	... —	... —	102 -102	... —
Kings Co. Elev., 1st.4	88 - 89¾	87 - 89	87¾- 89	87¾- 87¾	87 - 87	85 - 85	85 - 86	83 - 85	... —	84¼- 84¾	81 - 83	83¼- 86
Nassau Elec., guar..4	85¼- 85⅜	... —	... —	... —	... —	... —	... —	... —	... —	... —	... —	... —
Conn. Ry. & Lt.—1st.4½	... —	... —	... —	... —	... —	... —	... —	... —	... —	90 - 90⅜	... —	... —
Metropol. Street Ry.—												
General.....5	113⅝-120	115⅜-117¼	113¾-115⅝	113 -114⅜	114⅛-116	114 -115	114⅜-115	111¼-113¾	111 -112	110¼-111¾	111¾-113⅜	113 -114¼
Refunding, 2002.....4	93 - 96¼	95¾- 96¾	94 - 95¾	92 - 93⅜	92¾- 93⅞	... —	90 - 90¾	89 - 89	... —	... —	... —	88 - 90
B'y & 7th Av., 1943.5	116⅝-116⅞	116¾-117	117 -117¾	... —	116¼-116¾	114 -114	113¾-113⅞	112¾-113¾	111 -111	110 -114	113¾-113⅞	111¼ 113¼
Col. & 9th Av., 1st.5	121 -121	... —	118¾-118¾	118¾-118¾	... —	118¾-118¾	117¾-117¾	... —	... —	112 -112	... —	115 -115
Lex. Av. & Pav. F..5	... —	121¾-123¼	118 -118¾	... —	... —	116¼-116¾	116 -116	... —	... —	... —	... —	114¼-115¾
Third Avenue (N. Y.)												
1st con., gu..2000.4	97¾- 98¾	97¾- 98¾	96¾- 98	95 - 98	97 - 98	95½- 97¾	93¾- 95¾	93 - 94¾	91 - 94¼	91 - 95¾	93 - 96¾	96¾- 97
1st. 1937.....5	122 -122	119¾-120	118¾-119¾	119¼-119¾	118¾-119¾	117¾-118¾	117¾-117¾	115 -115	117¼-117¾	118 -118	118 -118	11 9-119
Met. W. S. El. (Ch.)..4	103¾-102¾	... —	99¾- 99¾	... —	... —	... —	... —	... —	... —	94¼- 96¾	95 - 95	96¾- 96¾
St. Paul C. C., consol.5	... —	... —	113 -113	109¼-109¾	... —	... —	... —	... —	... —	... —	... —	... —
United Rys., St. Louis.4	... —	... —	... —	85¾- 85¾	84¾- 85¾	84 - 85¾	... —	... —	... —	... —	... —	... —
United RRs., San Fr..4	... —	... —	78¾- 80⅞	77 - 79	78¾- 80	76¾- 79	76 - 77⅞	75 - 79¾	79 - 80	76¾- 77¾	76 - 77	75 - 78¾
GAS AND ELECTRIC.												
Brooklyn U. Gas—1st.5	116¾-117	116¾ 116¾	115¾-116¾	115 -116	113¼-116¾	113¼ 115	113¾-113¾	112¾-113	113¾-113¾	114 -116	112¾-113¾	113¾ 113¾
Bufalo Gas—1st.....5	... —	... —	... —	76 - 78¾	76 - 79¾	74 - 76	... —	... —	... —	... —	... —	... —
Det. City Gas, 1923...5	97 - 97	96 - 99	97 - 98	97 - 98	98 - 99	97¾- 98¾	93¾- 95¾	93 - 95	92¾- 94¾	95 - 98¾	95¾- 97	97 - 98¼
Detroit Gas, 1918.....5	... —	... —	... —	... —	... —	105 -105	... —	... —	... —	... —	... —	... —
Equit. G. L. N. Y. con.5	... —	... —	... —	... —	... —	... —	... —	... —	... —	... —	112 -112	... —
Gen. Elec.—Deb., g...5	... —	... —	... —	... —	... —	... —	... —	85¾- 85¾	84 - 84	83¾- 83¾	85 - 85	87 - 87
Hud. Co. Gas—1st, '49.5	... —	... —	... —	... —	... —	105 -105	105 -105¾	... —	... —	101 -105	... —	... —
Kings Co. El. L. & Pow.—												
Purchase money.....6	120 -120	... —	125 -125	... —	... —	118¾-118¾	118¾-118¾	118 -118⅜	117 -117	113¼-113⅜	115 -115¾	... —
Ed. El. Ill. (B'klyn).4	... —	... —	96¼- 96¾	95 - 95	93¾- 94¾	... —	... —	... —	... —	... —	... —	... —
Lac. Gas, St. L.—1st.5	108 -108¾	106¾-107¾	105¾-107¾	105 -107¾	105¾-107	104¼-105¾	104⅜-105	103¾-104¾	103 -104	102¾-106	103¼-105	104¼-105¾
Milw. Gas-L.—1st. ...4	... —	... —	... —	... —	... —	... —	... —	... —	... —	... —	... —	87¾- 87¾
N. Y. El. Lt. & P.—1st.5	... —	... —	... —	... —	... —	... —	... —	... —	... —	... —	... —	... —
1st.....5	110¾-111	111⅜-112	107 -111¾	107 -109	107¾-110¾	106 -108	108 -107	102¼-103⅝	103 -103¾	105¾-106⅝	106 -106¾	106 -108¾
Pur. mon. col. tr., g.4	95 - 97¾	94 - 95	91 - 94¾	90¾- 93	92 - 93¾	91 - 92¾	90 - 91⅞	87 - 90¾	88 - 90¼	87¾- 91	89¾- 91	90 - 92
Edis. El. Ill., 1st, '10.5	... —	106¾-107	104 -104¾	104 -104¾	104¼-105	... —	... —	104¾-106	... —	102 -102	103 -104	104 -104
1st, cons., 1995, g..5	110 -110	... —	... —	110 -119	... —	... —	... —	... —	114 -114	... —	... —	... —
N. Y. & Qu. El. & Pow.—												
Con., gold, 1930.....5	107¼-107¾	... —	104 -104	... —	102 -103	103 -103	... —	... —	... —	100 -100	100 -100	99¼-101¾
N. Y. & Rich. G. & E..5	... —	... —	... —	102¾-102¾	... —	... —	... —	... —	... —	... —	... —	... —
People's G. L. & Coke—												
1st, guar., g., 1904..6	... —	103¾-103¾	102¾-102¾	... —	... —	... —	101 -101¾	... —	... —	... —	... —	... —
2d, guar., g., 1904..6	... —	103¾-103¾	102 -102¾	... —	... —	... —	100 -100	... —	100¾-101¼	102¾-103	... —	100¾-100¾
1st, con., g., 1943...6	116 -115¾	... —	... —	... —	120 -120	117 -117¾	... —	116 -117	117¾-117¾	116 -116¾	... —	117¾-117¾
Refunding, 1947.....5	105 -105	105 -105	107¼-107¼	105¾-105¾	... —	... —	... —	... —	... —	103¾-106	103 -104	... —
Ch. G.-L. & C., 1st..5	... —	... —	108 -108	106¾-108	108¾-109	108 -108¾	100 -100	104¾-104¾	105 -105	103¾-108	106 -106¾	107 -108¾
Con. Gas, 1st, 1936.5	108 -108	108¾-108¾	107 -108	107 -107	106¾-107	105 -105	... —	... —	... —	102¾-102¾	... —	103 -105
Equit. Gas & F., 1st.5	102¾-102¾	103¾-103¾	102¾-103¾	... —	103 -103	103 -103	... —	... —	101¾-101¾	... —	102¾-102¾	103¾-103¾
Mutual Fuel Gas....5	104 -105	105 -105	... —	... —	... —	... —	... —	... —	100 -100	... —	100 -100	... —
MISCELLANEOUS.												
Adams Express—Coll.4	104 -105¾	105¾-106	103 -105	103 -104	103¾-104	103¾-104	103 -104¾	103¼-104¾	101¼-102¾	102 -103¾	101¾-102¾	101¼-102¾
B'klyn Fer., 1st. cons.5	73 - 76	75 - 75	73 - 75	... —	... —	... —	... —	... —	... —	... —	... —	... —
Det. St. & M. L. G.—Inc.	86¼- 90	85¾- 95¼	86¼- 94	87 - 90¾	88 - 89¾	87½- 89¾	75 - 87	74½- 84	72 - 80	72 - 85¾	74 - 84	81 - 85
N. Y. Dock—50-year..4	94 - 95	92 - 93¾	90 - 92	89¾- 91	91¾- 93¾	91¾- 91¾	91¾- 92	90¾- 90¾	89¼- 91	90¾- 90¾	89¾- 91	90 - 91
So. Yuba Water—Con.6	... —	... —	... —	... —	... —	... —	104 -104	... —	... —	... —	108 -108	... —
U.S. Red. & Ref.—1st.6	85 - 85	82 - 83	82 - 82	83 - 83¾	... —	... —	... —	79 - 79	... —	... —	... —	... —
TELEGRAPH AND TELEPHONE.												
Am. Teleph. & Tel'gh.4	... —	... —	... —	93¾- 96¼	... —	... —	... —	... —	... —	... —	... —	... —
Met. Tel. & Tel.—1st..5	... —	... —	... —	... —	... —	... —	... —	... —	... —	113¾-113¾	110¾-110¾	... —
N. Y. & N. J. Teleph..5	... —	... —	... —	108¼-108¾	... —	... —	105¾-106¾	... —	... —	... —	... —	... —
W. Union Telegraph—												
Col. tr., cur., 1938..5	109 -109	109 -110	109 -110	110 -110	110 -110	108 -108	106 -103¾	105 -105	... —	105 -105	107 -107	107 -108
Fund. & R. E., '50.4½	103 -104¾	104 -105	104¾-105	103¾-104¾	102 -103¾	102¾-103¾	102 -103	102 -103	102 -103¾	102 -103¾	100¾-103¾	101¼ 102½
Mutual Union, s. f...6	... —	... —	109 -109	109 -109	... —	107¾-107¾	... —	... —	... —	... —	... —	... —
MANUFACTURING AND INDUSTRIAL.												
Am. Bicycle—S. f. deb.5	35 - 42¾	34 - 34	... —	... —	... —	... —	... —	... —	... —	... —	... —	... —
Amer. Cot. Oil, 1915 4½	100 -101	99¾-100¾	99 - 99	97¾- 97¾	96¾- 98	93¾- 98	96 - 96¾	93¾- 93¾	... —	... —	99 - 91	94¾- 97
Am. Hide & Lea.—1st. 6	95 - 96¾	96¼- 98	92 - 95	90¾- 92	90 - 91⅝	86¾- 92	85 - 87	83 - 86	70 - 80¾	66 - 71	67 - 70	69 - 71¾
Am. Spirits Mfg.—1st.6	88 - 91	93 - 94¾	89 - 89	... —	88 - 90	85 - 85	87 - 87	... —	80 - 80	88 - 90	85 - 86¾	87 - 88
Am. Thread—1st coll.4	80 - 80	... —	... —	... —	... —	75 - 78	... —	... —	... —	... —	... —	75 - 77
Consol. Tobac., 50-yr.4	66¾- 67¾	63¾- 65½	61¾- 63¾	60¾- 63¼	60 - 62¾	59½- 61¼	56¾- 61	51¾- 58	51¾- 57¼	52¾- 56	54 - 56	54½- 58
Registered.....4	... —	... —	... —	... —	... —	... —	... —	51¾- 51¾	... —	... —	... —	... —
Dist. Secur. Cor.—1st.5	71¾- 72¾	71¾- 74	69 - 70¾	65 - 68¾	62 - 65¾	59 - 63	59 - 62¾	59 - 62	58 - 62¾	60 - 62	60 - 64	
Distill. of Am., 1911..5	99 - 99¾	99 - 99¾	98¾-100	... —	... —	... —	... —	... —	99 - 99	... —	... —	
Intern'l Paper—1st....6	108 -110	107 -109	107 -108¾	108 -108¾	105¾-108	100 -107	107 -107¾	108¼ 108¾	103 -104	104 -106	105 -105	106 -106¼
Knick. Ice, Chic.—1st.5	... —	93 - 93	... —	... —	... —	... —	... —	... —	... —	... —	... —	... —
Lackaw. Steel, 1st '23.5	... —	... —	... —	... —	... —	97¾- 97¾	96 - 97¾	95 - 96¾	95 - 97	91¾- 94	92 - 93¾	93 - 93¾
Nat. Starch M'f'g—1st.6	94 - 95	94 - 94¾	95 - 95	... —	... —	... —	... —	... —	90 - 90¾	89¾- 90	89 - 89	90¾- 91¾
N. Starch Co.—S. f. deb.5	80 - 80	... —	89 - 89¾	89 - 89	70 - 75	70 - 71	68 - 68	63 - 70	69 - 70	... —	... —	64 - 64
Stan. Rope & T.—1st.6	66¾- 68	64 - 65	60 - 63	60 - 63	60 - 63¾	57 - 61	49 - 57	... —	37¾- 40	34¾- 38	33 - 35	33 - 35½
Texas Cotton, gold, 1946.5	114¾-118¾	116¾-118¾	114 -122¾	85¾- 98¾	8 - 99½	6¾- 15¾	3 - 7	4 - 5	13¾- 4	13¾- 2	1 - 1¾	1 - 2

1903—Concluded.

BONDS.	JANUARY	FEBR'RY.	MARCH.	APRIL.	MAY.	JUNE.	JULY.	AUGUST.	SEPT'BER.	OCTOBER.	NOV'BER.	DEC'BER.
	Low. High	Low. High	Low. High	Low. High	Low. High	Low. High	Low. High	Low. High	Low. High	Low. High	Low. High	Low. High
U.S. Leather—Deb.s.f.6	112 -114¼	114 -114	114 -114	113¾-118¾	111¾-113¾	110¼-111	110 -110¾	108¾-110	108¾-110	110 -110	106 -106	106 -107¾
U. S. Shipb.—1st. A....5	80 - 80	.... -	.... -	.... -	40¾- 55	28 - 40	25 - 25¾	.... -	.... -	.... -	.... -	.... - ....
Coll. & mort., 1922 5	91 - 91	.... -	.... -	.... -	.... -	.... -	.... -	.... -	.... -	.... -	.... -	.... - ....
U.S. St. Cors.—2d.'63.5	.... -	.... -	.... -	.... -	84½- 85¾	83¾- 87¾	77¾- 84¼	76¼- 80¾	67¾- 73¾	68¾- 73¾	65 - 72	69¾- 71¾
Registered.....5	.... -	.... -	.... -	.... -	.... -	.... -	78 - 80¾	77 - 80	68¾- 75	66¾- 73¾	70¾- 70¾	69 - 71
COAL AND IRON.												
Col. Fuel—1919, g.....6	.... -	.... -	.... -	112 -112	.... -	.... -	.... -	.... -	.... -	.... -	.... -	104 -104
Col. F. & I.—Gen., s.f.5	103¾-105	102 -102¾	102 -102¾	102 -103	102 -103	100 -103	99¾-100¾	99¼- 99¾	99 - 99¾	95 - 98	94¾ 98¾	95¾- 98
Conv. deben., 1911...5	93 - 96¾	86¾- 93¾	85 - 90¾	79 - 86¾	83¾- 87¾	76¾- 86	79 - 88	77 - 81	76 - 79½	67¾- 70¾	66¾- 71	61¾- 71½
Jeff. & Cl. C. & I.—2d.5	.... -	.... -	.... -	.... -	.... -	.... -	.... -	.... -	.... -	102¾-103¾	.... -	102 -102
Tenn. Coal Iron & Ry.—												
General, 1951.....5	.... -	.... -	.... -	.... -	.... -	.... -	91 - 91	.... -	.... -	.... -	.... -	.... - ....
Tenn. Division.....6	107¾-107¾	106¾-107¾	107 -107	.... -	.... -	103 -103	.... -	.... -	102¾-102¾	.... -	99 - 99	100 -100
Birm. Div., 1st, con.6	103¾-107	107¼-108	107¼-108	.... -	113 -113	110 -113	109 -109	.... -	103 -104	103¾-103¾	100¼-100¾	103 -104
Cahaba C. M.—1st...6	.... -	.... -	.... -	.... -	.... -	.... -	.... -	.... -	.... -	.... -	.... -	102 -102
De Bard.(.&I.—Gn.6	.... -	101 -102	101 -103¾	102 -102	102 -102	102 -102	102 -103¾	98 -100	.... -	96 -100	95 - 96¼	97 - 97
Va. Iron C. & C.—1st..5	80 - 80	79 - 81	77 - 79	77 - 78¾	77 - 78¾	75 - 78	75 - 77	75 - 76	73 - 74	72 - 73	65 - 70	67 - 70

1904.

BONDS.	JANUARY	FEBR'RY.	MARCH.	APRIL.	MAY.	JUNE.	JULY.	AUGUST.	SEPT'BER.	OCTOBER.	NOV'BER.	DEC'BER.
	Low. High	Low. High	Low. High	Low. High	Low. High	Low. High	Low. High	Low. High	Low. High	Low. High	Low. High	Low. High
Ala. Cent.—*See* Sen. b. A. L.												
Ala. Mid.—*See* Atl. C. L.												
Ann Arbor—1st, '95.g.4	92 - 93¾	92 - 93¼	92¾- 93	93¼- 92¾	92 - 93¼	92¾- 95¼	94 - 95	95¾- 95¾	96 - 96	94¼- 97	96¾- 98	98 - 99¼
Atch. Top. & S. Fe.—												
General, gold, 1995..4	95¾-100	99¾-100	99¾-101¼	99¾-100¼	100¼-101¾	101¼-102¾	102¾-103¾	103¼-103¾	103¾-104	101¾-103¾	102¼-103	103¾-103¾
Registered.....4	99¼-100	99¾- 99¾	99¾-101¼	99 - 99¾	.... -	101¼-101¾	102¾-103¼	.... -	103¾ 103¾	100 -100	101 -103¼	101 -103¼
Adjustm't, g., 1995. 4	87¼- 90	87¾- 89¾	87¾- 89¾	89 - 92	91 - 92	91 - 94¼	93¾- 95¾	93 - 95¾	95 - 96¾	93¾- 98	92¾- 94¼	94 - 94¾
Registered.....4	83¾- 83¾	.... -	.... -	.... -	.... -	.... -	.... -	.... -	.... -	.... -	.... -	.... - ....
Stamped, guar.....4	87¾- 89¾	87¾- 89¾	88 - 89¾	89¼- 92	89 - 90¾	88¾- 92¼	91¾- 93¾	92¾- 93¾	93 - 94¼	94¼- 95¾	92¾- 94¼	94¼- 95
Deben. "D," 1906...4	100 -100	98 - 98	.... -	.... -	.... -	99¾- 99¾	.... -	99 - 99	.... -	.... -	.... -	.... - ....
Series E, 1907 4	.... -	.... -	.... -	.... -	.... -	.... -	.... -	.... -	.... -	99¾- 99¾	.... -	.... - ....
Series F, 1908.....4	.... -	.... -	.... -	98 - 98	.... -	.... -	.... -	.... -	.... -	97¾- 98¾	99¼- 99¼	.... - ....
Series G, 1909.....4	.... -	.... -	.... -	.... -	.... -	.... -	.... -	.... -	.... -	.... -	.... -	99¼- 99¼
Series H, 1910.....4	.... -	.... -	.... -	.... -	.... -	.... -	.... -	.... -	97¾- 97¾	.... -	.... -	.... - ....
Series I, 1911.....4	.... -	.... -	.... -	.... -	.... -	.... -	.... -	.... -	.... -	98¼- 98¼	.... -	.... - ....
Series K, 1913.....4	.... -	.... -	.... -	.... -	.... -	.... -	.... -	.... -	.... -	96¾- 97	.... -	.... - ....
East. Okla. Div., 1st.4	.... -	.... -	.... -	.... -	92¾- 93¾	93¾- 95¾	96 - 97¾	97¼- 99¼	99¼- 99¾	97 - 97¾	97¾- 99	.... - ....
Atl. & Nor. & No.—1st.5	.... -	.... -	.... -	.... -	.... -	.... -	.... -	.... -	.... -	112 -112	.... -	112¾-112¾
Atlantic Coast Line—												
1st, gold 4	92¾- 94¼	92¾- 93¾	91 - 92¾	92¾- 94¼	94¾- 96	95 - 97¼	97 - 99¼	98¾-100¾	97¼- 98¼	96¾- 98¼	98 -100	99¼-101¾
Registered.....4	.... -	92 - 92	.... -	.... -	.... -	.... -	.... -	.... -	.... -	.... -	.... -	.... - ....
Sav. F. & W., 1st, '34.5	113¾-113¾	.... -	.... -	.... -	.... -	.... -	.... -	.... -	.... -	.... -	.... -	.... - ....
Ala. Mid'd'd, 1st, '28.6	.... -	.... -	109 -109	112 -112	.... -	.... -	.... -	113¾-113¾	114 -114	.... -	114¾-114¾	.... - ....
Br. & W., 1st, 1938.4	.... -	.... -	.... -	.... -	.... -	.... -	93 - 93	.... -	.... -	.... -	.... -	.... - ....
Sil. Sp. Ocala & G...4	.... -	.... -	.... -	.... -	.... -	.... -	.... -	98 - 98	98 - 98	97¾- 97¾	.... -	.... - ....
Baltimore & Ohio—												
Pr. lien, g., 1925...3½	93¼- 95¾	92¾- 94¾	93 - 94½	93¾- 94¾	94¼- 95¾	95 - 96¾	94¾- 95¾	94¾- 95¾	94¼- 95¾	94¾- 96	95¾- 96¾	96 - 96¾
Registered.....3½	.... -	92¾- 92¾	93¾- 93¾	95¾- 95¾	.... -	.... -	.... -	.... -	93 - 93	.... -	96 - 96	.... - ....
Gold, 1948.....4	100¾-102	100¾-101¾	100¾-102¾	100¾-101	100¾-101¾	101¼-103	102¾-103¾	103 -103¾	103 -103¾	101¾-103¾	103 -103¾	102¾-103¾
Registered.....4	.... -	101¾-101¾	.... -	100¾-100¾	100 -101	100 -101¾	103 -103	.... -	.... -	100¾-103¾	102 -102¾	.... - ....
Conv. deben., 1911...4	.... -	.... -	.... -	97 - 98	.... -	.... -	.... -	.... -	.... -	101¼-103¾	.... -	103 -106
Pitts. Jc. & M. Div. 3½	87¾- 89¾	89¾- 89¾	88 - 88	88¾- 89¾	88¼- 89¼	89 - 90¼	90¼- 91½	91¼- 92	91¼- 92	91¾- 92¾	90¾- 91	91 - 91¾
P. L. E. & W. Va. Sys. 4	93¾- 97	92¾- 97	94¾- 94¾	94¾- 96¼	94¼- 95	95¾- 97¼	97¾- 98¾	96¾- 99	98¼- 99¾	99 -100¾	98¼-100	98¾- 99¾
S. W. Div., 1st, g...3½	87¾- 89	87¾- 88¾	88 - 88¾	88¾- 90¾	90 - 91¾	90¾- 92¼	90¾- 91¾	91¼- 91¾	91¼- 92	91¾- 93¾	92 - 93¾	93 - 94
Non. Riv., 1st, g....5	.... -	.... -	105¼-105¾	.... -	.... -	.... -	.... -	.... -	.... -	.... -	.... -	.... - ....
Cent. O. Reorg. 1st. 4½	.... -	.... -	.... -	.... -	.... -	108 -108	.... -	.... -	.... -	108 -109¾	.... -	.... - ....
Pitts. C. & Tol., 1st. 6	122 -122	.... -	119¾-119¾	.... -	.... -	.... -	.... -	.... -	.... -	.... -	.... -	.... - ....
Pitts. & W., 1st, '17.4	.... -	.... -	.... -	.... -	.... -	98 - 98	.... -	.... -	.... -	100 -100	100 -100	.... - ....
J. P. M. & Co. cifs....	.... -	.... -	.... -	.... -	.... -	.... -	.... -	.... -	100 -100	.... -	.... -	.... - ....
Buff. Roch. & Pittsb.—												
General 5	116¾-117	115 -116	113¾-114	.... -	115 -115¾	116¾-117¾	.... -	.... -	117¾-117¾	.... -	.... -	114¾-114¾ 115¾-115¾
R. & P., 1st, 1921...6	.... -	.... -	116 -116¼	.... -	.... -	.... -	.... -	.... -	.... -	.... -	.... -	.... - ....
Consol., 1st.....4	121¾-121¾	122 -123¾	124 -124	124 -124	.... -	.... -	.... -	123¾-123¾	.... -	.... -	.... -	.... - ....
Buff. & Susq.—1st. ref. 4	98¾- 99	97¾- 98¾	97¾- 98	97¾- 98	97¾- 99¾	98 -100¾	98¼- 99¼	.... -	98¼- 99¼	98¾- 99¾	.... -	99¼-100¾
B. C. R. & N. *See* C. R. & P.												
Can. South'n—1st, gu. 5	103¾-103¾	103¾-103	102¾-103¾	103¼-104¼	104¼-104¾	104¼-106	103¾-103¾	103¾-103¾	103¾-104	103¾-104¼	104 -104¾	104¼-105¾
2d mortgage.....5	106¾-107¾	106¾-107¼	104¾-105¾	105¾-106	105¾-106	105¾-107	107 -109	.... -	106 -106	107 -107	106¾-107	106¼-107
Registered.....5	.... -	.... -	.... -	.... -	.... -	105 -105	107 -107	.... -	.... -	.... -	.... -	.... - ....
C. B. U. Pac.—1st, g...4	92¾- 92¾	.... -	90 - 91¾	.... -	92 - 92¾	90¾- 91¾	92 - 93	93 - 94	95 - 96	.... -	95¾- 95¾	93¾- 93¾
Cent. Ric. & Ga. Gu. 5	.... -	104 -104	107 -107	106¾-108	.... -	.... -	.... -	108 -108¾	.... -	110¾-110¾	111¾-113¾	109¼-110
Central of Georgia—												
1st.....5	118 -118	113¾-113¾	116¾-116¾	.... -	.... -	.... -	.... -	.... -	117 -117	120¼-120¾	120¾-120¾	.... - ....
Consol., 1945, gold..5	103¾-106¾	105 -106	105 -107¾	106¾-106¾	106¾-107¾	106¾-111	110¼-112	110¼-111¾	111 -112	112 -114	111 -112	110¼-113¾
Registered, 1945..5	.... -	.... -	.... -	.... -	.... -	103¾-103¾	.... -	.... -	.... -	.... -	.... -	.... - ....
1st pref. income.....5	68 - 71¾	67 - 71	65¾- 68	68¾- 71	70¾- 76	72 - 75	74 - 80	80 - 85	84¾- 88¾	82¾- 89	88¼- 93	89 - 93
2d pref. income.....5	28¾- 32	29 - 30¼	28 - 30	29 - 31¾	31 - 36¾	34 - 36	35¾- 43¾	42¾- 47¾	47¾- 55	52 - 65	62¾- 74¾	70 - 74¼
3d pref. income.....5	19 - 20¾	18¾- 19¾	18 - 18¾	19 - 20	20¾- 23	21¾- 23	23¼- 28¾	25¾- 35	33¾- 38¾	37 - 51	49 - 63¾	60 - 64
Nacc. & No. Div., 1st.5	.... -	104 -104	.... -	.... -	.... -	.... -	.... -	.... -	.... -	.... -	.... -	.... - ....
Mobile Div., 1946...5	.... -	.... -	.... -	.... -	.... -	.... -	.... -	107¼-107¼	.... -	.... -	.... -	.... - ....
Chatt. Div., 1951....4	.... -	.... -	.... -	.... -	93¾- 93¾	.... -	.... -	.... -	.... -	93¾- 93¾	94¾- 94¾	93 - 96
Cent. of New Jersey—												
Gen. mort., 1987 5	128¾-131¾	128¼-131¾	128 -129¾	128¾-129¾	129¾-133¾	130¼-133¾	133¾-133¾	132¾-134	133¾-134	131¼-134¾	135 -135¾	135¾-136¼
Registered.....5	130¼-130¾	130 -130	128¾-128¾	127¼-128¾	129¾-130	129¾-130¼	.... -	.... -	132¾-133	132¾-133¾	132¾-133¾	132¾-133¾
Am. Dock & Imp.....5	111¾-113¾	111¾-111¾	111¾-113¾	111¾-112	.... -	.... -	113¾-113¾	111¾-111¾	114 -114	114 -114	.... -	114 -114¾
L. & W., mort., '32...5	.... -	.... -	.... -	102 -102	.... -	102¾-102¾	103¾-103¾	103¾-103¾	103¾-104¾	103 -103	.... -	.... - ....
Con. exs., '10, gu. 4¼	100 -102	101¾-102	100¾-101	101 -101¾	101¾-102	100¾-101¾	102¾-102¾	102¼-103¾	102 -102¾	101¾-103	102¾-104	101¾-102¾
Cent. Pac.—*See* So. P. Co.												
Chesapeake & Ohio—												
series A, gold, 1908.6	.... -	108¾-108¾	109¾-109¾	108 -108	.... -	.... -	108 -108	.... -	.... -	.... -	.... -	106¾-106¾
Mortgage, 1911....6	111 -111	.... -	.... -	109¾-110¾	109¾-110¾	.... -	.... -	111¾-111¾	.... -	.... -	.... -	.... - ....
1st, con., g., 1939...5	114¾-116	115¼-116¾	115¾-116¾	116¾-118	115 -115¾	115¼-118	117¾-119	118¾-119	118¾-119¾	119¼-120¼	118 -119¾	118 -118¾
Registered.....5	.... -	115 -115	113 -113	115¼-115¼	.... -	114¾-114¾	118 -118	.... -	.... -	117¾-117¾	.... -	.... - ....
General, 1992.....4½	102 -104	103 -103¾	100¾-102	103¾-102¾	103¾-104¼	104 -105¾	105¼-107	106¼-108	105 -105¾	105¾-106¾	107 -108¾	
R. & A. D. 1st con. '89.4	99¾-101	100¾-101¾	100¾-101¾	101¼-101¾	101 -103¾	101¼-103	100¾-101¾	102 -102	101¾-102¾	102 -103	102 -103¾	103 -103¾
2d consol., 1989....4	94¾- 94¾	.... -	94¾- 94¾	94¾- 94¾	.... -	96¾- 97	96 - 96	.... -	95¼- 95¾	.... -	.... -	98 - 99
Greenbrier Ry., 1st.4	.... -	.... -	.... -	.... -	.... -	.... -	.... -	.... -	95¾- 95¾	.... -	.... -	.... - ....
Chicago & Alton—												
Refunding, 1949....3	81¾- 83	82 - 84	83¼- 84¾	82¾- 83¾	83 - 83¾	82¾- 85	84 - 85¾	84 - 84	84¾- 85	83 - 83¾	83 - 85	83 - 85
Railway, 1950.....3½	74¾- 77	75 - 79¾	75 - 77¾	76 - 77¾	77¾- 80	78¼- 79¾	78 - 79	78 - 79¾	79 - 80¾	80 - 81¾	80¼- 82¾	82 - 82¾

1904—Continued.

BONDS.	JANUARY	FEBR'RY.	MARCH.	APRIL.	MAY.	JUNE.	JULY.	AUGUST.	SEPT'BER.	OCTOBER.	NOV'BER.	DEC'BER.
	Low. High	Low. High	Low. High	Low. High	Low. High	Low. High	Low. High	Low. High	Low High	Low. High	Low. High	Low. High
Chic. Burl. & Quincy—												
Denver Div., 1922..4	101¼-101⅜	93 - 99	99 - 99	... -	100⅜-100⅜	... - ...	101⅜-102	... -		101 -101⅜	101 -101	101¼ 101¼
Illinois Div., 1949.3½	92 - 93	91 - 93	91 - 93½	91¼- 93	93 - 94	93¾- 95¼	93¾- 94	94 - 94⅛	91¼- 91½	94¼- 95⅜	95¾- 97⅜	96⅜- 97¼
Registered.....3	... -	91⅜- 91⅜	... -	90¾- 90¾	... -	... -	... -	... -		... -	... -	... - ....
Gold, 1949.....4	... -	... -	... -	... -	... -	... -	105 -105	105¾-105¾	... -	... -	... -	... - ....
Iowa Div., 1919.....5	... -	... -	109⅜-109⅜	... -	... -	... -	... -	... -	... -	... -	... -	... - ....
1919.....4	... -	... -	102¾-102¾	100⅝-103⅜	101¼-101¼	101¼-101¾	101⅜-103⅜	103¼-102¾	103⅛ 103¾	103⅝-100⅝	102 -102	... - ....
Nebr'skan Ext., 1927.4	105⅜ -106	105 -105⅜	104⅝-105	105¾-106⅜	103¾-105	103⅜-103⅜	104⅜-105	104⅜-105	105 -106	106¼ 107	105¾-105¾	105⅝-106¼
S. W. Div., 1921.....4	103 -100	103⅜-100¾	... -	... -	... -	... -	... -	... -	... -	... -	... -	... - ....
Debenture, 1913.....5	103⅜-106	103¾-106¾	106 -107	106¾-106¾	... -	105 -105¾	... -	108 -103	103 -103	93 -103¾	... -	101 -106
Hau. & St. J., cons. 6	114¼-114¾	115 -115	... -	... -	... -	114 -114	114¼-114⅝	... -		112¾-112¾	... -	113¾-113¾
Chic. & East. Illinois—												
1st, sinking fund 6	106¼-106¾	... -	... -	108 -108¼	... -	105¾-105¾	... -	107¼-107¼	107¾-107¾	... -	107⅜-108	106¼ 106¾
Small bonds.....6	... -	... -	... -	... -	... -	... -	103⅝-103⅝	... -	... -	... -	... -	... - ....
1st consol., gold.....6	... -	... -	... -	129 -129	... -	... -	... -	... -	... -	... -	... -	... - ....
Gen. cons. 1st. 1937.5	115¾-116⅛	116 -116⅜	... -	117¾-118	114⅜-115⅜	116 -116	116¼-118⅜	118¼-119⅛	120 -120	119¼-120	117¾-118¼	118 -120
Ch. & In. C. Ry ,1st.5	112¾-113	... -	... -	... -	... -	... -	116¾-116¾	116 -116	117 -117	... -	... -	... - ....
Chic. Ind. & Louisv.—												
Retunding.....6	128¾-128	126¼-126¾	... -	128 -129	129 -129	130 -130	129 -130¼	130¾-130¾	130¾-130¾	131 -132	132¾-132¾	... - ....
Refunding, 1947.....5	... -	... -	... -	... -	... -	... -	111¾-113	114¾-114¾	114 -114	116 -116¾	116¾-116¾	... - ....
Lou. N. A. & C., 1st.6	108 -108	... -	... -	... -	... -	... -	109 -109¾	... -	... -	... -	111¾-111¾	112¾-112¾
Chic. Milw. & St. P.—												
Consol., 1905 7	... -	170 -170	169 -173	175 -175	... -	... -	... -	172 -172	177¾ 177¾	184 -184	... -	178 -178
Terminal.....5	... -	... -	109 -103	110 -110¾	... -	110¾-110¾	103¾-110	110 -110	110¾-110¾	111 -111	... -	... - ....
Gen. M., "A" 1989...6	108¾-109	108¾-108¾	107¾-108¾	108 -109¾	109 -109¾	109 -109¾	108 -109¾	108¾-110	109 -110	110 -110¾	110¾-110¾	111¾-112
Registered 4	... -	... -	... -	... -	... -	109¾-109¾	... -	... -	... -	... -	... -	... - ....
Gen. M., "B" 1989.3½	93 - 93¾	... -	97¾- 97¾	... -	98¾- 98¾	... -	... -	... -	97¾- 97¾	... -	97¾- 97¾	... - ....
Chic. & Mo. R., Div.5	119 -119	... -	115¾-115¾	116 -116	... -	... -	... -	... -	... -	... -	119¾-119¾	120 -120
Chic. & Pac. Div 6	110¾-110¾	... -	... -	... -	... -	... -	... -	... -	... -	123¾-123¾	... -	... - ....
Chic. & Pac. W. Div.5	114¾-116	115 -116	115 -115¾	115 -115¾	113¾-116¼	113¾-117	114¾-115¾	115¾-116	116¾-116¾	116¾-117	117¾-117¾	117¾-118¾
Dakota & Gt. So. .5	... -	... -	103¾-110	110¾-111¾	111 -111¾	111¾-113¾	... -	111¾-111¾	... -	112¾-112¾	113¾-113¾	... - ....
1st Ii. & D. Div.....7	116¾-116¾	117¼-116¾	... -	... -	117¾-117¾	... -	... -	... -	... -	116¾-116¾	... -	... - ....
1910 5	106 -106	... -	106 -106	... -	... -	... -	... -	109 -106	... -	... -	... -	... - ....
1st I. & D. Exten 7	... -	... -	169 -169	... -	... -	... -	... -	... -	... -	... -	... -	... - ....
1st, Ln. C. & D.,'19.5	... -	... -	... -	... -	... -	... -	... -	112¾-113¾	113 -113	... -	... -	... - ....
Mineral Point Div....5	... -	... -	107 -107	103¾-106¼	107 -107	... -	... -	... -	... -	106 -106	107¾-107¾	... - ....
1st Se. Minn. Div 6	110¾-110¾	... -	111 -111	111¾-112	112¾-112¾	113¾-113¾	110¼-110¾	110¾-111	111¾-111¾	111¾-111¾	112 -112	113¾-113
1st So. West. Div.....6	... -	103¾-103¾	... -	... -	111¾-112	... -	... -	... -	111 -111	... -	... -	... - ....
Wis. & Min. Div 5	114¾-114¾	114¼-114¾	114 -114	114¾-114¾	115¾-115¾	116¼-116¾	114 -114¾	... -	115¾-115¾	... -	... -	... - ....
M. & N., 1st, 1910...6	... -	... -	... -	... -	110¾-111	112 -112	... -	112 -112	... -	... -	110¾-110¾	
M. & No., 1st on ext.6	... -	... -	114¼-114¼	117¾ 117¾	... -	115¾ 115¾	... -	... -	116¾-116¾	115¾-115¾	... -	... - ....
Chic. & North west.—												
Consol.....7	... -	129¾ 129¾	... -	129¼-129¾	129¾-129¾	127¾-128	... -	128¼-128¾	129¾-130¾	130¼-130¾	... -	129 -129
Exten. bonds, 1926..4	104 -104	... -	... -	102¾-105	... -	... -	104¼ 104¾	... -	... -	... -	... -	104¾ 104¾
Registered.....4	... -	... -	... -	... -	... -	... -	... -	... -	... -	... -	... -	... - ....
General, 1987 .....3½	98¼- 99	98¼- 98¾	97¾- 98¾	99 - 99¾	96¾ 96¾	93 - 98	98¾ - 99	99 -100	100 -100¼	100 -100	... -	... - ....
Sinking fund, coup..6	... -	... -	... -	111¾-113¼	... -	108¾ 108¾	116 -118	... -	... -	... -	115 -115¼	116 -116
Sinking fund, coup ..5	109¼-109¾	109¼-109¾	110 -110¾	108¾-108¾	109¾-110	109 -110	... -	... -	... -	109¼-109¾	110¼-110¾	110¼-110¾
Registered.....5	106 -107	... -	106 -107	... -	... -	... -	... -	... -	... -	... -	... -	... - ....
25 yrs. deben., 1909.5	105¾-105¾	104¼ 106	105 -105	... -	... -	104 -104¾	105 -105	... -	... -	108 -108	103¾-103¾	... - ....
Registered.....5	104¼-104¼	... -	104 -104	... -	... -	... -	... -	... -	... -	... -	... -	... - ....
30-year deb., 1921..5	109¾-108¾	... -	108¾-109¾	... -	107¾-107¾	108¾-108¾	... -	... -	... -	110¾-110¾	... -	... - ....
Registered.....5	105¾-105¾	... -	... -	... -	... -	... -	... -	... -	... -	... -	... -	... - ....
Debenture, 1933.....5	... -	115¾-115¾	116 -116¾	118 -118	116 -116¾	... -	118 -119	... -	... -	... -	115¾-115¾	
Registered.....5	... -	... -	... -	116 -116	... -	114¾-114¾	... -	... -	... -	... -	116¾-116¾	... - ....
Milw. & Mad., 1st..6	... -	... -	... -	... -	... -	... -	... -	... -	... -	... -	104¾ 104¾	... - ....
North'n Illinois, 1st..5	... -	... -	... -	... -	107¾-105¾	... -	... -	... -	... -	... -	... -	... - ....
Wis. & St. Pet., 2d..7	... -	... -	... -	113¾-113¾	104¾-106¾	109¾-109¾	... -	... -	... -	... -	... -	... - ....
M.L. S.& W 1st.,"21.6	128¾-129	129¾-128¾	... -	129 -129	128¾-128¾	127¼-127¾	... -	129¾-129¾	129¾-129¾	129¾-129¾	127¾-128	128 -128¾
Ext. & Imp., s. f. .5	... -	... -	117¼-118¾	... -	... -	... -	... -	... -	... -	118 -118	119¼-119¼	... - ....
Mich. Div., 1st.....6	... -	... -	... -	... -	... -	... -	... -	... -	... -	... -	131¾-132	... - ....
Conv. deb., 1907..5	... -	... -	103 -103	... -	... -	... -	... -	... -	... -	... -	... -	... - ....
Chic. R. Isl'd & P. Ry.6	123¾-123¾	... -	... -	121¾-123	123 -123¾	125 -125	... -	... -	... -	... -	123¾-139	... - ....
Registered.....6	... -	120 -120	... -	... -	... -	... -	... -	123¾-123¾	... -	... -	123¾-121	... - ....
General, 1988.....4	101 -104	101¼ 103	102¾-103	103¾-104	103 -104¾	103¾-103¾	104 -105¾	104 -104¾	104¾-105¾	101¼-103¾	103¼-103¾	105¾-106¾
1st & refund., 1934.4	... -	... -	... -	... -	... -	... -	... -	... -	... -	... -	... -	96¾- 97¾
Coll. tr., scr. C., '05.4	... -	... -	... -	... -	... -	... -	... -	... -	101¾-101¾	... -	... -	... - ....
Series H, 1910.....4	... -	... -	... -	... -	... -	... -	97 - 97	... -	... -	... -	... -	... - ....
Series M, 1915.....4	... -	... -	... -	... -	96 - 96	... -	... -	... -	... -	... -	... -	... - ....
Series N, 1916.....4	... -	... -	... -	... -	98 - 98	... -	... -	... -	... -	... -	... -	... - ....
Series O, 1917.....4	... -	... -	... -	... -	... -	... -	... -	... -	... -	... -	94 - 94	
Series P, 1918.....4	... -	... -	... -	... -	90 - 90	... -	... -	... -	... -	... -	... -	... - ....
Railroad, 1934.....4	69¾- 74⅜	67¾- 72	68 - 70¾	70¾- 73¾	68¾- 73¾	67¾- 69⅝	69¾- 73¾	70¾- 75	74¾- 78	76¾- 78¾	76⅝- 82¾	79¾- 83¼
Registered.....4	... -	... -	... -	... -	... -	... -	70¾- 70¾	73¾- 73¾	76¾- 76¾	... -	... -	... - ....
Coll. tr., g. 1913...5	73 - 85	79¾- 83¾	76¾- 79	78¾- 82¾	79 - 82	79¾- 80	80 - 82⅞	81¾- 86⅜	84⅝- 89	83 - 90	85¾- 86⅛	93 - 96
Burl. C. R. & No.Ist.5	103¼-102	102 -102¾	102 -103	103¼-103¾	103⅜ 103⅜	101¼-101¼	101¼ 102	102¾-103¾	103 -103¾	... -	103¾-103¾	101 -103¼
Registered.....5	... -	... -	101¾-101¾	... -	... -	... -	... -	... -	... -	... -	... -	... - ....
Cons. 1st & col. tr..5	117 -117	... -	117 -117	116¼-116¾	115¾-115¾	119 -119	... -	122 -122	... -	120 -120¾	... -	... - ....
C.R.I.F.&N.W.1st..5	... -	... -	... -	... -	... -	... -	110¾-110¾	... -	123¾-123¾	... -	... -	... - ....
Ch. Ok. & G., 1919..5	104¾ 104¾	... -	... -	... -	... -	... -	... -	... -	... -	105 -105	... -	109 -109
1st. consol., 1952..5	103¾-103¾	... -	... -	... -	... -	... -	... -	... -	... -	... -	... -	... - ....
D.M.& F.D.Ext.'05.4	93¾- 98	... -	... -	... -	... -	... -	... -	... -	... -	... -	... -	... - ....
1st, 1905.....3½	... -	... -	... -	101¾-101¾	... -	... -	... -	... -	96 - 95	... -	... -	... - ....
Keok. & Des M., 1st..5	... -	... -	106 -106	104¼-104¼	... -	108 -108	106¾-106¾	... -	... -	... -	... -	... - ....
Small bonds.....5	... -	... -	... -	103¼-103¼	... -	... -	... -	... -	... -	... -	... -	... - ....
Chic. St. P. Min. & Om.6	130½-132	131 -131¾	130¾-132	131 -133	133 -133¾	130¾-131	132¾-133¾	... -	134 -134¼	133¾-135¾	135¾-135¾	133 -134¾
Chic. St. P.& M., 1st..6	130¾-131	131 -131	... -	... -	... -	... -	... -	... -	... -	... -	133¾-133¾	... - ....
No. W.Ls. 1st, 1920...5	... -	... -	123¾-123¾	... -	... -	... -	... -	... -	... -	... -	... -	... - ....
St. P. & S. City--1st..6	121¾-121¾	121 -121	122¾-122¾	120 -122¾	121¼-122¾	122¾-122¾	123¾-123¾	... -	... -	... -	122¾ 123¾	124¾ 124¾
Chic. Term'l Transf..4	78 - 82¾	79 - 82	78¾- 80	80 - 80¾	79¾- 80¾	78¾- 76	73 - 75	73¾- 74¼	74 - 77	77¾- 82	82 - 85¼	84¾- 86
Chic. & W. Ind.--Gen.6	... -	... -	110 -110	111 -111¼	... -	... -	... -	... -	... -	... -	... -	113 -113¼
C.O.& G. Se Ch.R.I.& P.	... -	... -	... -	... -	... -	... -	... -	... -	... -	... -	... -	... - ....
Cin. Day. & Ir.--1st..5	... -	... -	... -	... -	111¾-113	... -	113¼ 113¼	... -	... -	... -	... -	... - ....
Cin. Ind. & W.--'53....4	... -	... -	... -	... -	... -	99¼- 99¼	97 - 97	... -	... -	98 - 98	99¼- 99	... - ....
Clev. Cin. Ch. & St. L.—												
General.....4	95¾- 97¾	97¼- 95¾	97¼-101	100¼-101¼	100⅝-101	98¾-101	100⅝-102	101 -102	101¼-102	100 -102¾	102¾-103⅝	100⅝-101⅞
Cairo Div., 1st.....4	... -	... -	... -	100¾-101¾	101¼-101¼	99¾-101¼	100 -100	... -	... -	... -	... -	... - ....
Cin. Wab. & M., 1st.4	... -	98 - 98	... -	... -	... -	... -	98¾- 98¾	... -	... -	... -	... -	... - ....
St.L.Div., 1st.1990.4	100 -101	99¾-101⅜	100¾-102	102 -102¾	100¾-100¾	100¾-102	100¾-102	... -	101¾-103	... -	... -	... - ....
Registered.....4	99 - 99	... -	... -	... -	... -	... -	... -	... -	... -	100 -100	... -	... - ....
C. I. St. L. & C., cons.6	105 -105	... -	... -	... -	... -	102 -102	... -	... -	... -	... -	... -	... - ....
1st, gold, 1936.....4	101 -101	... -	100¾-101¾	... -	... -	102¾-102¾	102¾-102¾	... -	101¾-103	... -	100 -100	... - ....
Cin. San. & Cl. cons.5	... -	... -	110¾-110¾	... -	... -	113¾-113¾	... -	... -	... -	... -	... -	... - ....

1904—Continued.

BONDS.	JANUARY	FEBR'RY.	MARCH.	APRIL	MAY.	JUNE.	JULY.	AUGUST.	SEPT'BER.	OCTOBER	NOV'BER.	DEC'BER.
	Low. High	Low. High	Low. High	Low. High	Low. High	Low. High	Low. High	Low. High	Low. High	Low. High	Low. High	Low. High
C. C. C. & St L. —(Con.)												
C. C. C. & I., consol. 7	....	....	....	....	....	....	....	....	....	126 -126	123 -123	
Gen. consol., 1934 4	....	....	123 -128	....	....	....	....	....	130 -130	....	....	
Peo. & E., 1st, cons. 4	96¾- 98	97 - 97	96¾- 96¾	95 - 96	96¾- 96¾	96 - 96¾	96¾ 100	99 - 99	100 -100¾	98 - 99½	98 - 99½	96¾-100
Incomes, 1990 4	60 - 64½	63 - 64	63 - 65	59 - 59	58 - 59	....	59 - 62	61 - 66	65 - 68¾	67¾- 70	69¾- 73	71 - 74¾
Clev. Lor. & Wh.—1st. 5	....	113¾-113¾	....	....	....	....	....	....	....	....	....	....
Clev. & N. Val. 7	....	116 -116	....	....	....	....	....	....	....	....	....	....
Col. Mid. 1st, 1947 4	56 - 63¾	60 - 61	60 - 60¾	59 - 60¾	60 - 60	58¾- 59	58 - 60¾	60¾- 64	63¾- 67	66¼- 69¾	68¾- 73	72¾- 77½
Col. & So.—1st, g.'29 4	87 - 89¾	84¾- 87¾	84 - 86	85 - 86	83¾- 84¾	82 - 84	83¾- 85¾	83¾- 84¼	83¾- 86¾	85¾- 88¾	87¾- 90	88¼- 94
Delaware & Hudson—												
1st, Pa. Div., 1917 7	137¼-137½	137 -137	133¾-133¾	....	....	....	....	....	....	....	....	....
Alb. & Susq., 1st, gu. 7	108 -108	....	....	105½-105½	....	106 -106	....	....	....	....	104¾-104¾	....
1st, gua., 1906 6	....	....	106 -106	....	104 -104	....	....	....	....	103½-103½	....	....
Registered 6	....	....	....	103 -103	....	....	....	....	....	....	....	....
Renss. & Sar., 1st 7	....	....	....	....	....	....	....	142 -142	....	146¾-146¾	....	....
Del. Lack. & West'n—												
1907 7	112¾-112¾	....	....	....	....	....	....	....	....	109¾-109¾	....	....
Morris & Essex, 1st 7	125¾-125¾	126¾-126¾	131¾-131¾	....	127¾-127¾	128 -128¾	129 -130	....	....	....	128¾-128¾	128¾-128¾
Consol., guar 7	....	136¾-136¾	....	131½-131½	132 -133	128¾-128¾	130 -130	130¼-130¾	....	....	....	129¾-129¾
N. Y. L. & W., 1st 6	127 -127	....	128¾ 129¾	....	129¾-129¾	129¼-129¾	128¾-128¾	129¼-129¾	....	....	....	....
Construct'n, 1923 5	114¾-114¾	111¾-111¾	112 -112	112¾-112¾	114 -115¾	114¾-114¾	114¾-114¾	....	....	....	....	....
Term'l & impr'ms. 4	100¾-100¾	....	....	....	100¾-100¾	....	....	....	....	103¾-103¾	103¾-103¾	....
Syr. Bingh. & N. Y., 7	....	109¾-109¾	....	....	....	....	....	....	....	....	....	....
Denver & Rio Grande—												
Consol., 1936 4	97¾- 98¾	97¾- 98¾	96¾- 98	97¾- 99¾	98¾- 99¾	98¼-101¾	99¾-101¾	100¾-101	99¾-101¾	100¾-101¾	100¾-101¾	101¾-102¾
1st, consol., 1936 4	....	....	....	....	....	....	104½-104½	....	....	....	109 -109	
Improvement, 1928 5	103 -103¾	104¾-104¾	104¾-104¾	104¾-106	105 -106¾	104 -104	105¾-105¾	106 -107	107¾-107¾	107 -107	107¾-107¾	107¾-107¾
Rio Gr. West., 1st 4	94 - 97	95 - 96¾	95¾- 96¾	96¾- 96¾	96¾- 96¾	95¾- 95¾	96¾- 99¾	97¾-101	99¾-100	99 -100	99 -100	99¾-100¾
Mort. & coll. tr., A 4	83¾- 85¾	....	85 - 85	83 - 84¾	87¾- 88¾	87¾- 89¾	88¾- 90	89 - 91	89¾- 90	88 - 88¾	88¾- 88¾	89 - 89
Denv. & So. W. est., gu. 5	36 - 36	....	....	....	34 -34	....	....	....	....	....	....	....
Des Moines Un.—1st. 5	....	....	....	....	....	....	....	....	99¾-110	....	....	....
Det. & Mack.—1st l'n 4	....	....	....	....	99¾- 99¾	....	98 - 98	100 -100	100 -100	....	....	....
Gold 4	94 - 94	....	93¾- 94	94 - 94	94¼- 94¾	96¾- 93¾	92¾- 93¾	94½- 94½	95 - 95½	95¼- 95¾	95¾- 95¾	95¾- 95¾
Detroit So., 1st 7	....	....	....	....	....	65 - 65	37 - 41	38 - 38	41 - 44	43 - 45	45 - 47½	47¾- 50
Ohio Div., 1st 4	....	83¾- 84	71¾- 75½	79 - 79	80 - 80	68¾- 70	69 - 78	73 - 75¾	78 - 78	78 - 81½	81¼- 88	88 - 90
Duluth & I. R.—1st 5	111¾-111¾	....	112¾ 112¾	109¾-112	113¾-113¾	110¾-113¾	....	....	113¾-113¾	....	113¾-113¾	114 -117
Dul. S. S. & Atl.—1937. 5	111 -111	....	....	....	....	....	....	112¾-112¾	113 -113¾	....	....	113¾-113¾
E. T. Va. & Ga.—See So.												
Elg. Jol. & E.—1st, g. 5	115 -115	....	....	114¼-114¾	113 -113	115 -115	116 -116	....	116¾-116¾	117¾-117¾	....	....
Erie—1st, ext., 1947 4	....	....	....	....	....	114 -114	....	....	....	....	....	....
2d, Ext., 1919 5	....	....	113¾-113¾	113¾-113¾	....	....	....	113¾-113¾	....	....	....	....
3d, Ext., 1923 4	111 -111	110¾-110¾	....	108¾-108¾	108¾-108¾	110 -110	....	....	109 -109¾	....	....	....
4th, Ext., 1920 5	114¼-114¼	114¼-114¼	114 -114	....	111 -111	....	....	....	....	....	....	....
5th, Ext., 1928 4	....	....	....	....	....	....	....	....	103¾-103¾	....	103¼-103¼	....
1st, consol., gold 7	133¾-133¾	135¾-135¾	131¾-131¾	131¾-131¾	132¾-132¾	133¾-133¾	134 -134	....	133¾-133	134¼-134¼	134¾-135	....
1st con. prior lien, g. 4	97 - 98¾	96¾- 98¾	96¾- 97¾	97¾- 97¾	98¾- 98¾	98¾-100¼	98¾-100¼	98¼- 99	98¾- 99¾	98¾- 99¾	99 -101¼	100¼-102¾
Registered 4	96¾- 98¾	....	....	....	....	....	....	....	....	....	....	....
1st con. gen. l'n, '96 4	84 - 86¾	84 - 85¾	84¾- 85½	85¾- 87¾	85 - 87	84¾- 86¾	84 - 86	84¾- 87	86¾- 89	87¾- 89¾	88¼- 92	91¾- 93¾
Registered 4	....	83¾- 83¾	....	....	....	....	....	....	....	....	88 - 88	....
Penn. coll. tr., 1952 4	89¾- 90	88¾- 90¾	89¾- 91	89 - 91	90¾- 91¾	89 - 91	89¼- 92¾	92¼- 93¾	91¼- 92	91¾- 93¾	93¼- 95¾	94 - 95¾
50-yr. con'v., 1953 4	....	....	....	....	....	....	....	....	....	....	....	95¾- 97
Buff. N. Y. & E., 1st 7	....	....	....	....	....	125¾-125¾	....	....	....	....	127½-127½	....
Buff. & N. W., g.'98 6	....	....	....	....	....	....	....	....	....	....	....	....
Chic. & Erie, 1st, g. 5	117¾-118¾	117¾-118	117¾-115¾	118 -118¾	116 -117	116¼-118¾	118¾-120	119¾-120	120¾-122	122 -123	120 -122	121¾-123¾
Jefferson RR., 1st 5	....	....	....	....	....	....	....	....	....	103 -103	....	....
Long Dock, cons. '35 6	....	131 -131	132 -133	130 -132	....	....	....	....	....	....	....	....
Genl & R.R., 1st gu. 5	115¾-115¾	....	....	118 -118¾	115¾-115¾	117¾-117¾	118 -118¾	....	....	....	....	....
N. Y. & Greenw. L., 5	103¾-103¾	....	....	....	....	....	....	....	....	....	....	....
Mid'l of N. J., 1st., 6	111 -111¾	111¾-111¾	111¾-111¾	110¾-110¾	110¼-111	....	....	....	108¾-108¾	....	109¾-109¾	
N. Y. Sus. & W., ref. 5	109¼-109¾	....	110¼-110¼	111 -111	111 -111	....	111 -111	....	114¼-115¾	115¾-115¾	....	....
2d, 1937 5½	....	....	....	104¼-103¾	100 -100	99¾- 99¾	....	98 - 98	....	102 -102	103 -103	
Gen. gold, 1940 5	103¾-104	....	....	103¾-103¾	101¼-102¾	103¾-103¾	103¾-103¾	103¾-103¾	106¾-106¾	107¾-109	109 -110	
Term'l, 1st, 1943 5	113¾ 113¾	....	....	....	....	....	....	....	....	117 -117	....	
Wilk. & E., 1st, '42 5	106¼-107¾	108 -108	107¾-108¾	108¾-109	....	107¾-107¾	109¾-111	109¾-110¾	110¾-110¾	111¾-113¾	112¾-113¾	109¾-109¾
Evan. & Ind.—1st con. 6	....	....	....	....	....	107 -107	....	....	....	....	107¾-107¾	108 -116
Evansv. & T. H.—Cons. 6	....	....	116 -116	....	....	120 -120	....	131¾-131¾	....	123 -123	....	
1st, gen., 1942, gu. 5	....	....	103 -103¾	....	101 -103	105¼-105¾	105¾-105¾	103¾ 107¾	....	105¾-106	....	
Sullivan Co. Br'ch. 5	....	....	....	....	....	....	....	....	....	104 -104	....	
Fl. & P. Mg.—See P. Mg.												
Ft. W. & D. C.—1st. 6	103¾-105¾	104 -106¾	104¾-105¾	105¾-107¾	107¾-108	104 -104¾	104 -104¾	104¾-105¾	106¾-106¾	110 -111¾	111¾-111¾	107¾-108¾
Ft. W. & R. Gr.—1st. 4	71 - 74	73¾- 74	73¾- 73¾	72¾- 74	75 - 75	76¾- 78	83 - 83¾	82 - 83¾	84¾- 85	84 - 85¾	84¾- 86¾	85¾- 89
Gaiv. H. & H. o'f '52. 5	101¾-101¾	....	102¾-103¾	....	102¾-103¾	102¾-102¾	103 -104¾	....	102 -103	103 -103	103 -103	103¾-103¾
G. H. & S. A.—See S. P. Co.												
Ga. & Ala. } See Seab.												
Ga. C. & No. } Air Line												
Ga. Pacific—See South'n												
G. No.—C. & G. Q. ctf. 4	90¾- 94	91 - 93¾	91¾- 94½	93¾- 94¾	94 - 94¾	94¾- 98	95¾- 93¾	90¾- 97¾	96¾- 97¾	97¾- 98¾	98¼-101¾	99¾-101¾
Registered 4	90 - 91¼	91¼- 93¼	....	93¾- 93	92¾- 93	93¾- 93¾	93¾- 94¾	94¾- 97	96¾- 97¾	95¼- 95¼	97 - 99	100 - 97¾
Gulf & Sh. I. 1st ref. 5	103¾-103¾	102¼-103¾	102 -103	103¾-103¾	104 -104¾	104¾-105¾	102¾-103¾	103¾-103¾	104¾-104¾	104¾-104¾	106 -106	106 -106
Hock. Val.—1st. cons. 4½	103¾-105	104¾-105¾	104¾-105¾	105¾-107¾	107 -107¾	107¾-110¾	107¾-108	108 -109	108 -108¾	108 -109¾	109 -111¾	111 -113¾
Registered 4	....	....	....	105¾-107¾	....	....	105¾-105¾	....	....	....	....	....
C. & H. V., 1st, ext. 4	....	....	....	100¾-100¾	....	....	....	....	....	....	....	....
H. & T. C.—See So. Pac.												
Illinois Central—												
1st, gold, 1951 4	....	....	....	115 -115	....	....	....	....	....	113 -113	....	....
1st, gold, 1951 3½	....	....	....	101¾-101¾	....	....	....	102 -102	....	....	....	....
1st, sterling, 1951 3	....	....	....	....	....	....	....	....	70 - 70	....	....	....
Gold, 1952 4	....	....	....	....	103¾-104	106 -106	105 -105¾	....	105 -105	103 -106	103¾-104¼	104¼-104¾
Gold, 1953 4	103 -103	103¾-103	102¾-103	103¾-103¾	102¾-102¾	....	104¼-104¾	104 -104	104 -104	103 -106	102 -104	104¼-104¾
Registered 4	....	....	....	101 -101	....	....	....	....	....	....	....	....
Louisv. Div., gold 3½	93¾- 93¾	95 - 95	....	93¾- 93¾	....	96¾- 96¾	94 - 94¾	94¼- 94¼	95¾- 96¾	96 - 96¾	96¾- 96¾	97¾- 97¾
Omaha Div., 1st, g. 3	....	....	....	....	....	....	....	....	....	84¾- 85¾	86 - 88¾	....
St. L. Div., gold 3	80 - 80	....	85¾- 85¾	....	....	....	....	....	....	85¾- 85¾	81 - 85	....
1951 3½	....	....	....	93 - 93	....	....	94¾- 95	94¼- 94¼	....	....	....	....
Western Lines, 1st. 4	....	....	106¾-106¾	....	....	....	107¾-107¾	....	....	....	105¾-105¾	....
Bellev. & Car., 1st. 6	....	....	....	134¾-134¾	....	....	....	....	....	....	....	....
C. St. L. & N. O., reg. 5	....	118 -119	119¾-119¾	....	....	....	....	....	....	....	....	....
Memphis Div., 1st. 4	....	....	....	....	....	....	....	....	104½-104½	....	109 -109	
Gold, 1951 3½	87 - 87	....	....	86¾- 86¾	93¾- 93¾	....	....	....	....	....	....	....
St. L. South'n, 1st. 4	....	....	....	....	....	....	....	....	102¾-102¾	103 -103	....	....
Ind. D. & W.—1st, g. 5	....	....	106 -106	....	....	....	....	....	....	....	....	....
Ind. Ill. & I.—1st, '50 4	....	99 -101	....	....	....	....	98 - 98	....	98¾- 98¾	99¾- 99¾	....	99¾- 99¾

1904—Continued.

BONDS.	JANUARY	FEBR'RY.	MARCH.	APRIL.	MAY.	JUNE.	JULY	AUGUST.	SEPT'BER.	OCTOBER	NOV'BER.	DEC'BER.
	Low. High	Low. High	Low. High	Low. High	Low. High	Low. High	Low. High	Low. High	Low. High	Low. High	Low. High	Low. High
Internat'l & Gt. No.—												
1st, 1919	118¾–119¾	119¾–119¾	119 –119	--- – ---	--- – ---	119¾–121	120 –120	--- – ---	121¾–121¾	121¾–122	119¾–119¾	119¾–121
2d, 1909	98⅜– 99¼	99 –100	97 – 99	98¾–100	98¾–100	98¾– 99⅜	99 – 99⅞	99¾–100⅛	98⅝– 99⅜	98⅝–100	00 –00¾	100¾–101¼
3d, 1921	--- – ---	--- – ---	--- – ---	--- – ---	--- – ---	--- – ---	--- – ---	--- – ---	--- – ---	--- – ---	68 – 72	73½– 73⅝
Iowa Cent.—1st, gold	105¾–106¾	106¾–112	106¾–110¾	110¾–110¾	111 –111⅜	110 –110⅝	110 –112¾	112¾–114	114 –114¾	114¾–114¾	--- – ---	113 –113
Refunding, 1951	--- – ---	89 – 89	--- – ---	--- – ---	--- – ---	85 – 87⅜	--- – ---	87⅜– 88⅝	85⅝– 86⅜	86 – 87⅜	86 – 88	86 – 87⅛
Kan.& M.—See T.&O.C.												
K.City So.—1st, 1950	69¾– 70⅝	68¾– 70⅛	68 – 70⅛	68¾– 70⅛	69¾– 70⅛	69¾– 71⅜	71 – 71⅜	71¼– 73⅜	72 – 73	71¾– 73¼	71¾– 73	72¾– 73⅝
Ken. Cent.—See L. & N.												
L. Erie & West—1st, 5	115¼–117¾	118 –119	117 –118	118 –119	119 –119	119 –119¾	--- – ---	119¾–119¾	119¾–120¾	120¾–120¾	119¼–120¾	120 –120
2d	110¾–112	--- – ---	112 –113¾	112¾–112¾	--- – ---	--- – ---	114¾–114¾	--- – ---	--- – ---	--- – ---	123¾–123¾	--- – ---
Northern Ohio, 1st..5	--- – ---	111¾–112	--- – ---	--- – ---	--- – ---	--- – ---	--- – ---	--- – ---	116 –116	110 –115¾	115 –116¾	--- – ---
L. Shore—See N. Y. C.												
Leh. Vall. (Pa.), coll..5	--- – ---	--- – ---	--- – ---	--- – ---	107 –107¾	--- – ---	--- – ---	--- – ---	--- – ---	--- – ---	107¾–107¾	108 –108¾
Leh.V.N.Y.—1st, gu.4½	104¾–106	--- – ---	106 –106	107 –107¼	107¾–108¾	--- – ---	108¾–108¾	110 –110	108 –109	109¼–109¼	110¾–110¾	111¾–111¾
Registered	105 –105	--- – ---	--- – ---	--- – ---	--- – ---	--- – ---	--- – ---	--- – ---	--- – ---	--- – ---	--- – ---	--- – ---
Leh. V. Per.—1st, 5	--- – ---	--- – ---	--- – ---	--- – ---	--- – ---	--- – ---	116 –116	--- – ---	--- – ---	--- – ---	116¾–116¾	--- – ---
Leh.Val.Coal—1st,gu.5	107 –107	--- – ---	--- – ---	--- – ---	--- – ---	--- – ---	--- – ---	111 –111	--- – ---	--- – ---	108 –108	
Leh. & N. Y.—1st, gu.4	--- – ---	--- – ---	--- – ---	--- – ---	92 – 93	--- – ---	99 – 99	--- – ---	--- – ---	--- – ---	98¾– 98¾	
E. C. & N., 1st pref..4	--- – ---	--- – ---	--- – ---	--- – ---	--- – ---	--- – ---	--- – ---	--- – ---	--- – ---	106¾–106¾	--- – ---	
1914 guar	--- – ---	--- – ---	--- – ---	--- – ---	--- – ---	100⅝–100⅝	--- – ---	--- – ---	--- – ---	--- – ---	--- – ---	
Long Island—												
1st, 1931	--- – ---	--- – ---	--- – ---	116 –116	--- – ---	116¼–116⅜	--- – ---	--- – ---	116¾–118	--- – ---	--- – ---	--- – ---
Gen. mort., 1938	100¾–100¾	100¾–100¾	100 –100⅝	98¾–100	100 –100	98 – 98	99 – 99¾	--- – ---	99 – 99	102 –102	102 –103	100¾–100¾
Ferry, 1st, 1922..4½	101¾–101¾	101 –101	--- – ---	--- – ---	--- – ---	--- – ---	--- – ---	--- – ---	--- – ---	100 –100	--- – ---	--- – ---
Gold, 1932	--- – ---	--- – ---	--- – ---	--- – ---	--- – ---	--- – ---	--- – ---	--- – ---	--- – ---	99¾– 99¾	--- – ---	--- – ---
Unified, 1949	99 – 99	99 – 99¾	--- – ---	96¾– 98	98 – 99	100 –101	101¼–101¾	101¾–101¾	100 –100¾	100¼–101	102¾–102¾	102¾–102¾
Debenture, 1934	--- – ---	--- – ---	--- – ---	--- – ---	--- – ---	101 –101¾	--- – ---	--- – ---	--- – ---	--- – ---	--- – ---	--- – ---
Gen. ref., g., 1949	--- – ---	--- – ---	--- – ---	100¾–100¾	--- – ---	101 –101¾	101¼–101¾	101¾–103	100¾–100¾	100¾–101¾	101¾–102¾	101¾–102¾
N.Y.& Rock.B., 1st..5	--- – ---	--- – ---	--- – ---	--- – ---	--- – ---	--- – ---	--- – ---	--- – ---	107¾–107¾	--- – ---	--- – ---	--- – ---
North Shore Br'ch...5	--- – ---	--- – ---	--- – ---	--- – ---	--- – ---	--- – ---	--- – ---	--- – ---	--- – ---	100 –100	--- – ---	
Louis'a & Ark.—1st..5	--- – ---	--- – ---	--- – ---	--- – ---	100¾–101¾	101¾–101¾	101 –103¾	103¾–104¼	102 –103¾	103 –103¾	103 –103¾	103¾–103¾
Louisville & Nashv.—												
General	116 –116	115¾–116	115¾–115¾	115¾–117¾	117¼–117¼	117 –117⅞	117 –118	--- – ---	--- – ---	121 –122	118¾–119	
Gold, 1937	--- – ---	--- – ---	--- – ---	--- – ---	--- – ---	--- – ---	115¼–115¾	115¾–115¾	--- – ---	--- – ---	115¾–117	
Unified, gold, 1940..4	98¾– 99⅜	98 – 99	98¾– 99	98¾–100¼	100¾–101⅜	100¾–102	99¾–100⅜	100¾–101⅜	100¾–101	100⅞–102⅜	102¾–105⅜	103 –104⅜
Registered	104 –104	--- – ---	--- – ---	--- – ---	--- – ---	101¾–101¾	--- – ---	--- – ---	--- – ---	--- – ---	--- – ---	--- – ---
Col. trust, g., 1931..5	109 –109⅛	--- – ---	110 –110	--- – ---	--- – ---	111¾–113	--- – ---	--- – ---	--- – ---	116¼–116¾	112¾–113¾	114¾–115¼
Coll.tr.,5-20s,1923.4	--- – ---	--- – ---	--- – ---	96¾– 96¾	96¾– 97⅜	97¼– 99¾	98¾– 99¾	98¾– 99¾	98¾– 99¾	97 – 97⅜	97¼– 98¼	97¾– 98¾
E. H. & N., 1st, 'P.d	--- – ---	--- – ---	--- – ---	--- – ---	--- – ---	111¾–111¾	--- – ---	--- – ---	113¾–114	--- – ---	113¾–114	114 –114
Louis. Cin. & Lex.4½	--- – ---	--- – ---	--- – ---	--- – ---	--- – ---	--- – ---	--- – ---	--- – ---	--- – ---	105¾–105¾	--- – ---	--- – ---
N. O. & Mob., 1st	123¾–124	--- – ---	125 –125	--- – ---	--- – ---	123¼–123¾	126¼–126¾	--- – ---	120¼–130¾	121¼–131¾	131¾–131¾	
2d, 1930	--- – ---	--- – ---	--- – ---	--- – ---	--- – ---	--- – ---	--- – ---	--- – ---	--- – ---	124¾–124¾	--- – ---	
St. Louis Div., 1st..4	101 –101	119 –119	121 –122	--- – ---	--- – ---	--- – ---	--- – ---	--- – ---	--- – ---	--- – ---	--- – ---	
Pensac. & Atl., 1st..6	115 –115	--- – ---	--- – ---	--- – ---	--- – ---	--- – ---	--- – ---	--- – ---	--- – ---	--- – ---	--- – ---	
Ken. Cent., 1987	97¼– 98	--- – ---	--- – ---	--- – ---	98 – 98	99¾– 99¾	99 – 99	99 – 99	100¾–100¾	101¼–101¼	101¾–101¾	100 –100
L. & N. & M. & M., 1st..4½	--- – ---	--- – ---	--- – ---	--- – ---	--- – ---	--- – ---	--- – ---	--- – ---	105¾–105¾	107¼–107¼	--- – ---	103¾–103¾
L. & N. —South. joint..4	89 – 92	91¼– 92	91 – 91¼	91 – 91¼	91¼– 93⅜	92⅝– 94	92 – 94	94 – 95¾	95 – 96¾	95 – 96¾	95¾– 97¾	
N.F.&S., 1st, gu.'37.5	--- – ---	--- – ---	--- – ---	--- – ---	--- – ---	115 –115	117¾–117¾	--- – ---	--- – ---	116 –116	--- – ---	
So. & No. Ala., gnar.5	115 –115	--- – ---	--- – ---	112 –112	--- – ---	--- – ---	117 –117	--- – ---	--- – ---	115 –116	--- – ---	
Louis. & Jeff. B'dge..4	--- – ---	--- – ---	91¾– 97¾	97¼– 97¼	--- – ---	98¾– 98¾	--- – ---	98¼– 99	--- – ---	98 – 98¾	--- – ---	
L.N.A.&C.—See L.&L.												
Manhattan—1990	102 –103⅜	103 –104	103¾–104	101¼–103⅜	103¾–103⅜	103¼–105	105 –105¾	105¾–106¾	106¾–107¾	105 –106¾	105 –105¾	105 –105¾
Registered	--- – ---	--- – ---	--- – ---	--- – ---	--- – ---	--- – ---	--- – ---	--- – ---	--- – ---	--- – ---	105 –105	
Metropol. Elev., 1st..6	107¾–108	108¾–108¾	108¾–108¾	108¾–109¾	109¾–109¾	109¾–110¾	--- – ---	107¾–107¾	107¾–108¾	108¾–108¾	108¾–110	
Mex.Central—Consol 4	67¾– 71¼	64 – 69	64 – 65¾	64¼– 68	63¾– 67	60 – 65	63 – 64	61¾– 63¾	62¾– 63¾	63¾– 71¼	72 – 79	75¾– 77
1st consol. income	13¾– 16⅜	12¾– 15	13 – 14¼	12¾– 13¾	12 – 14	12 – 13¾	13¼– 15¾	13¾– 15¾	14¾– 17	16¾– 24½	20 – 28¾	21 – 25¾
2d consol. income	7¾– 9⅜	7 – 8¾	7 – 8¼	6 – 8	7 – 8	6¾– 7¾	7¾– 9¼	--- – ---	8¾– 10¼	10 – 17½	15 – 19¼	15¾– 17¾
Coll. trust, 1907	91¾– 96	91 – 94	91¼– 94¾	94¾– 96	95 – 95	93¾– 93¾	92¾– 93¾	--- – ---	92 – 92	92 – 94	94 – 96	96 – 96
Mich. Cent.—See N. Y. C.												
M. L. S. & W.—See C. & N.												
M. & N.—See C. M. & S. P.												
Minneap. & St. Louis—												
Pacific Ext., 1st	120¾–120¾	--- – ---	--- – ---	--- – ---	--- – ---	--- – ---	--- – ---	--- – ---	--- – ---	--- – ---	--- – ---	
Iowa Ext., 1st, '09..7	--- – ---	--- – ---	--- – ---	--- – ---	--- – ---	--- – ---	--- – ---	111 –111	113 –113	--- – ---	--- – ---	
1st, con., 1934, g	115¾–115¾	114¾–115¾	--- – ---	--- – ---	113 –114	114¼–116	118 –118	118 –118	--- – ---	117 –117	116 –116	
1st & ref., 1949	97 – 98	97¾– 97¾	98 – 96	95¾– 96¾	96¾– 96¾	96 – 96¾	96¾– 96¾	96¾– 96¾	95 – 96	96¾– 97¾	96¾– 97¾	96¾– 97¾
M.St.P.& S.St.M., '38.4	--- – ---	--- – ---	--- – ---	--- – ---	--- – ---	--- – ---	99 – 99	--- – ---	97¾– 97¾	98 – 98¾	98¾– 99¾	100¾–100¾
Mo. Kan. & Texas—												
1st, gold, 1990	96¾– 98¾	96¾– 98	97¼–100	99¾–100¾	100 –100⅜	98 – 98¾	98¼–100¾	99¾–100¾	100 –100⅜	100⅝–102⅜	101¾–103	100 –101¼
2d, income, 1990	79 – 81	75¾– 78¾	77¼– 78	77¾– 79¼	77¾– 78¾	76¼– 79	79 – 81	78 – 80¾	79¾– 80¾	80¼– 87	84¼– 87	84¼– 86¾
1st, exten., g., 1944	98¾– 99⅜	98¾–100	99 –101	100¾–103¾	100 –101¼	99¼–102	101¼–103⅜	103 –103¾	102¾–103¾	103¼–105¾	102 –107	103¾–104
St. Louis Div., 1st	--- – ---	--- – ---	80 – 82	--- – ---	--- – ---	--- – ---	83¾– 83¾	85 – 85	85 – 85¼	85¾– 88	86¾– 88	87¼– 87¼
Dallas & Waco, 1st..5	102 –102	--- – ---	--- – ---	--- – ---	--- – ---	--- – ---	--- – ---	--- – ---	--- – ---	--- – ---	105¾–105¾	104¼–104¼
K. C. & P., 1st, 1990..5	87 – 87	87 – 88¾	88 – 88	86¾– 86¾	87¾– 88¾	88¾– 88¾	90 – 90	88 – 90	90 – 90	91 – 94¾	92¾– 94¾	94¾– 94¾
Mo. Kan. & Tex., 1st..5	--- – ---	--- – ---	--- – ---	--- – ---	--- – ---	--- – ---	--- – ---	--- – ---	--- – ---	104 –106	104¾–104¾	
M. K. & T. of T., 1st..5	99 –100⅜	99¾–101¾	99¼–101	100¾–102¾	101 –102¼	101 –102¾	103¾–105¾	105 –106¾	103 –104¼	103¾–106	105 –110	105¾–107
Sher.Sh.& S.1st, gu.5	100 –100	--- – ---	--- – ---	102¾–103	--- – ---	103 –103	--- – ---	--- – ---	102 –102	105¾–105¾	104¾–104¾	106 –106
Texas & Okla., 1st..5	--- – ---	--- – ---	--- – ---	--- – ---	--- – ---	--- – ---	--- – ---	--- – ---	--- – ---	--- – ---	104 –105	104¾–104¾
Mo. Kan. & East.—1st..5	110 –108	111 –111	111 –111	106¾–108	108¾–108¾	109 –110	--- – ---	111 –111¾	111¾–112¾	108¾–108¾	109¾–110¾	110¾–111¾
Missouri Pacific—												
3d, 1906	--- – ---	--- – ---	107¾–107¾	109¾–109¾	--- – ---	106¾–107¾	108 –108	--- – ---	--- – ---	109 –109	--- – ---	105¾–105¾
1st consol	119¾–119½	119 –119¾	119¾–120	119¾–121¾	121¾–122¾	119¾–120¾	120¾–121¾	121¾–122	122 –122¼	122¾–123¾	119¾–121	121¾–123¾
Trust, gold, 1917	104¾–107	106 –107	104 –105¾	105¾–105¾	103¾–106¼	105 –107¾	107¾–108	107¾–109¾	105¾–106¾	106 –106¾	106¾–107¾	107 –108¾
1st, collat., g., 1920.5	106½–107¾	103¾–105	103¾–105¾	105¾–106	106 –107¾	107¾–108¾	108 –108¾	106 –106¾	106 –106¾	--- – ---	107¾–108¾	108¾–109
Cent. Br'ch Ry., 1st..4	93 – 93	91¾– 92	92¼– 92¾	92¼– 93	93¾– 94	93¾– 95	96 – 96	94 – 95	94¼– 96	95¾– 95¾	95¾– 96	95¾– 98
Pac. of Mo., 1st ext..4	--- – ---	101 –101	101¼–101¼	101¾–103¾	103 –103¾	103¾–103¾	--- – ---	103¾–103¾	--- – ---	--- – ---	103¾–103¾	103¾–103¾
2d, 1938, ext	--- – ---	--- – ---	100¾–100¾	110 –110	113¾–114¾	--- – ---	--- – ---	113¾–115	115¼–115¼	116 –116	116 –116	114¾–117
St.L.&I.M.gen.&l.g.5	113¾–113	112¾–113¾	113¾–115¼	112¾–113¾	113 –114¾	114¾–116	115¾–116¾	116¾–117	117 –118	114¾–116¾	113¾–117¾	116 –117
Unify.& ref., 1929.4	84 – 86	84¼– 85¾	85¾– 88	87¾– 88¾	87¾– 88¾	88 – 91¾	89¾– 90¾	89¾– 91¾	91¼– 93¾	92 – 93¾	93¾– 96¾	96¾– 96¾
Registered	--- – ---	--- – ---	--- – ---	87¾– 87¾	--- – ---	--- – ---	--- – ---	--- – ---	--- – ---	--- – ---	95 – 95	--- – ---
Riv. & G. D., 1st	--- – ---	--- – ---	91 – 91¼	91¼– 93¾	91 – 92¾	92¾– 94	93¾– 96	95 – 96	95¼– 96	95¾– 96	93¾– 97	95¼– 97¼
Mob. & Bir.—Pr. lien.5	--- – ---	--- – ---	111¾–111¾	--- – ---	--- – ---	--- – ---	--- – ---	--- – ---	--- – ---	--- – ---	--- – ---	
1945	--- – ---	91 – 91	--- – ---	--- – ---	--- – ---	--- – ---	--- – ---	--- – ---	--- – ---	95 – 95	--- – ---	
Small bonds	--- – ---	--- – ---	--- – ---	--- – ---	--- – ---	--- – ---	--- – ---	94 – 94	--- – ---	--- – ---	--- – ---	
Mobile & Ohio—												
New, gold, 1927	--- – ---	--- – ---	--- – ---	--- – ---	126 –126	126¼–126¾	123¾–123¾	--- – ---	125¾–125¾	--- – ---	128 –128¾	128¾–128¾
1st, Exten., 1947	130 –130	--- – ---	--- – ---	--- – ---	121 –121	--- – ---	--- – ---	--- – ---	--- – ---	--- – ---	--- – ---	
Gen. mort., 1938	94 – 94	--- – ---	--- – ---	--- – ---	90 – 93¾	--- – ---	93 – 93	94¼– 94¼	--- – ---	--- – ---	96¾– 96¾	96¾– 96¾
Montgom. Div., 1st..5	114 –114	--- – ---	--- – ---	--- – ---	--- – ---	113¾–113¾	--- – ---	--- – ---	112 –116¾	--- – ---	--- – ---	115 –116
St.L.& Cairo, col.tr.4	--- – ---	--- – ---	88¾– 88¾	90 – 91	90 – 90	--- – ---	93¾– 93¾	--- – ---	--- – ---	--- – ---	--- – ---	
Guar., 1931, gold..4	--- – ---	--- – ---	--- – ---	--- – ---	--- – ---	--- – ---	--- – ---	--- – ---	--- – ---	101 –101	--- – ---	
Mor.L.&T.SS.—See S.P.												

1904—Continued.

BONDS.	JANUARY	FEBR'RY.	MARCH.	APRIL	MAY.	JUNE.	JULY.	AUGUST.	SEPT'BER.	OCTOBER	NOV'BER	DEC'BER.
	Low.High	Low.High	Low.High	Low.High	Low.High	Low.High	Low.High	Low.High	Low.High	Low.High	Low.High	Low.High
Nash. Chatt. & St. L.—												
1st.....	120 -120¾	120 -120	120¾-123¾	122¾-123	123¼-123¾	124½-124¾	.... -....	.... -....	121¾-121¾	123¼-123¾	123¾-123¾	124 -125
Consol. g., 1928.....	113 -113¾	113¾-113	115 -115	110¾-111	113¾-113	113¾-113¾	113¾-113¾	115 -115¾	113 -115¾	113¾-113¾	114¾-115	115 -116
Mc'l., M. W. & Al.....6	.... -....	.... -....	.... -....	.... -....	.... -....	113¾-113¾	.... -....	.... -....	.... -....	.... -....	.... -....	.... -....
T. & P. Branch, 1st.6	.... -....	.... -....	.... -....	.... -....	.... -....	.... -....	113 -113	.... -....	.... -....	.... -....	.... -....	.... -....
National of Mexico—												
Prior lien, 1926...4½	100¾-100¾	100 -101	.... -....	101¼-101¾	103½-103¾	103¾-103¾	.... -....	102¾-103¾	.... -....	.... -....	104 -104	104 -104
1st, consol., 1951.. 4	74¾- 76¾	73 - 76¾	73¾- 76	73¾- 74¾	73¾- 74¾	74 - 78	76¾- 78	75¾ 76¾	76½- 78	76¾- 80¾	79¾- 82	81¾- 82
N. Y. Cent'l & Hud. R.—												
Gold, 1997..... 3½	97⅜- 98⅜	96¾- 98¾	97 - 97⅜	93 - 96¾	96¾- 97¾	93¾-101¾	99 -100	99¾-100⅞	100 -100⅝	100 -100⅝	100¼ 101⅛	100⅝-101⅛
Registered..... 3½	98 - 98	97 - 97	95½- 97	95 - 95	.... -....	95¾ - 95¾	.... -....	.... -....	99 -100	.... -....	100 - 100¾	99¾-100¼
Deb., 1884-1904...5	103⅝-103⅞	103⅝-103⅞	100 -100⅝	100⅞-100⅞	101¼-101¼	101⅜-101⅜	.... -....	.... -....	.... -....	.... -....	.... -....	.... -....
Registered.....5	.... -....	.... -....	100⅝-100⅜	100⅞-100⅞	.... -....	.... -....	.... -....	.... -....	.... -....	.... -....	.... -....	.... -....
Reg. deb., 1899-04..5	.... -....	.... -....	100¾-100¾	.... -....	.... -....	.... -....	.... -....	.... -....	.... -....	.... -....	.... -....	.... -....
Deb., g., 1931.....4	100 -100¾	.... -....	100⅝-100⅜	.... -....	.... -....	.... -....	.... -....	101 -101	.... -....	.... -....	.... -....	100¾ 100¾
Debr certs., ext., g..4	.... -....	.... -100⅝	100⅛-100⅝	101¼-101¾	99¼- 99⅜	.... -....	.... -....	.... -....	.... -....	.... -....	.... -....	.... -....
Lake Shore, coll...3½	88 - 90	86 - 88	86 - 88¾	88¾- 89⅜	89¼- 91	90¼- 92¾	92¾- 93½	91¼- 91⅞	9 - 91¾	90 - 91	90¾- 91¾	90¾- 91¾
Registered..... 3½	85 - 87¾	.... -	83 - 86¾	88¾- 88¾	.... -	89¾- 91¾	89¾- 91¾	89¼ 91¾	89¾- 89¾	89 - 89¾	89¾ 90¾	89¾- 90
Mich. Cent'l. coll...3½	88 - 90	87 - 87	87¾- 88¼	87¾- 88¾	87⅝- 90	90¼- 91¾	90¼- 91¾	89¼- 89¾	89¾- 90	88¾- 89¾	89¾- 90	89¾- 90¼
Beech Cr'k, 1st, gu..4	104 -105	.... -....	103¾-103¾	.... -....	.... -....	105¾-106¾	105¾-105¾	.... -....	.... -....	.... -....	.... -....	103 -103
Registered.....4	.... -....	.... -....	102 -102	.... -....	.... -....	.... -....	.... -....	.... -....	.... -....	.... -....	.... -....	.... -....
West Shore, guar ..4	109½-109	108¼-109	107¾-108¾	107⅜-108	107½-109	108¼-109¼	107 -108¼	107¾-108⅜	108 -108¾	109 -109¼	109¼-110¼	109¾-110¼
Registered..... 4	108¾-108⅞	107 -108⅜	107 -107⅝	106⅞-107	107 -107¾	106¾-107¾	106¾-107⅜	107 -107⅜	107 -108⅜	108¼ 109	108 -109	108 -110
L.S. & M.S., g., '97. 3½	100 -100¾	100 -100⅜	98 -100	98½- 99⅜	99¾-100⅜	99 - 99¾	99¾-100⅜	100¾-100⅝	100¾-100⅜	101¾-101¾	101¾-102	100 -100¾
Registered..... 3½	.... -....	.... -....	.... -....	98 - 98	.... -....	.... -....	.... -....	.... -....	.... -....	100¾ 100¾	.... -....	99¾- 99¾
Debenture, 1928...4	.... -....	.... -....	98¾- 99¾	99 - 99¾	99¾- 99¾	99¾-100⅜	100¼-101¾	101¾-102	99¾-100	99¾-100	100 -101	100¼-101¾
Mich. Cent'l. 1909..6	112¾-112¾	.... -....	.... -....	109¾-109¾	.... -....	.... -....	.... -....	.... -....	.... -....	.... -....	.... -....	.... -....
1931.....5	122 -122	.... -....	.... -....	.... -....	.... -....	.... -....	.... -....	121¾-121¾	.... -....	.... -....	121 -121	.... -....
Registered.....5	.... -....	.... -....	.... -....	.... -....	.... -....	.... -....	.... -....	121 -121	.... -....	.... -....	.... -....	122¾-122¾
1940.....4	.... -....	.... -....	.... -....	.... -....	.... -....	.... -....	.... -....	.... -....	.... -....	.... -....	.... -....	.... -....
1st, gold, 1952...3½	.... -....	.... -....	97 - 97	97 - 97¼	96¾- 96¾	.... -....	.... -....	.... -....	.... -....	.... -....	.... -....	.... -....
N. Y. & North'n, 1st.5	.... -....	.... -....	115¼-115¼	113 -113	.... -....	.... -....	.... -....	.... -....	115¾-115¾	.... -....	.... -....	.... -....
R. W. & O., con., 1st.5	.... -....	117¼-117¼	117¼-117¼	116⅝-118¾	115¾-115¾	116⅜-116⅜	117 -118	119 -119¾	.... -....	.... -....	.... -....	117¼-118
Utica & Bl. Riv., '22.4	.... -....	104 -104	.... -....	104¼-104¼	.... -....	.... -....	.... -....	.... -....	.... -....	.... -....	.... -....	.... -....
N. Y. Ch. & St. L.—1st.4	103 -104	103¾-104	103¾-104¾	102¾-103⅜	103¾-104	103¾-103¾	104¾-105	104¾-105¾	105¾-106	104 -105	104 -104¾	103¾-105
Registered..... 4	.... -....	.... -....	101 -101	.... -....	.... -....	.... -....	.... -....	.... -....	.... -....	.... -....	.... -....	.... -....
N. Y. & N. Eng., 1st..7	.... -....	.... -....	.... -....	101¼-101¾	.... -....	.... -....	.... -....	.... -....	.... -....	.... -....	102¼-102¾	.... -....
1st, 1905..... 6	.... -....	.... -....	.... -....	.... -....	.... -....	.... -....	.... -....	.... -....	.... -....	.... -....	101¾ 101¾	.... -....
N. Y. O. & W., ref., 1st.4	103¾-103¾	102¾-103¾	100¾-100¾	100¾-101¼	100¾-101¾	100¾-103¾	102¾-103¾	103 -104	103¾-104	102 -103¾	103 -105	103¾-103¾
N. Y. S. & W.—See Erie.												
Nort. & So.—1st, '41..5	.... -....	.... -....	111 -111¾	111¾-111¾	112 -112¾	.... -....	.... -....	.... -....	.... -....	110 -110	110¾-110¾	111 -111
Norfolk & Western—												
Impt. & Ext., 1934..6	.... -....	.... -....	.... -....	.... -....	.... -....	.... -....	.... -....	.... -....	.... -....	.... -....	132¾ 132¾	132 -132
New Riv., 1st, 1932.6	.... -....	.... -....	.... -....	123¾-129	125¾-127	.... -....	131¾-132¾	132 -132¾	132¾-132¾	.... -....	.... -....	132¾-132¾
N. & W. Ry., 1st, con.4	96¾- 97¾	97¾- 98	97¾- 99	97 - 98¾	97¾- 98¾	98¾-100⅜	100¼-101⅜	101¾-102	101¾-102⅜	100 -101	100¾-101¾	100¾-101⅝
Registered..... 4	.... -....	.... -....	.... -....	.... -....	.... -....	99¾- 99¾	.... -....	.... -....	.... -....	.... -....	101¾ 101¾	.... -....
Divis'nal, 1st lien.4	.... -....	.... -....	.... -....	.... -....	.... -....	.... -....	.... -....	.... -....	.... -....	.... -....	.... -....	98¾- 98¾
Pocah. C. & C. joint.4	88 - 90¾	87¾- 90¾	88¾- 90	90 - 91¾	90¾ - 92	89¾- 93¾	93 - 94	93¾- 95	93¾- 94¾	94¼ - 95¼	95 - 97¾	94¼- 95
Col. C. & T., 1st, '92.5	.... -....	.... -....	.... -....	.... -....	.... -....	.... -....	.... -....	113 -112	.... -....	.... -....	.... -....	.... -....
Sc. Val. & N. E., 1st.4	100 -100	99¾-100	99¾-100¼	100 -103¾	99½-100	100¼-100⅝	101 -101¼	101¼-102	102 -103	102¾-103	103¾-103¾	103¾-103¾
Northern Pacific—												
Prior lien.....4	103¼-103¾	102 -103¾	102¾-103¾	102¾-103¾	103¾-103¾	104¼-105	103¾-103¾	104¼-105	104¼-105¼	104¼-105¼	104¾-105¼	105 -105
Registered..... 4	.... -....	.... -....	102 -103¾	102 -103¾	103 -103¾	103 -104¾	103¾-104¾	101 -101¾	103¾-104	102¾-104¾	103¾-104¾	103¾-104¾
General lien, 2047..3	70¾- 73	70¾- 72¾	70¾- 72	71¾- 73	72 - 73	71¾- 74¾	74 - 75¾	74 - 74¾	74 - 74¾	74¼- 75¾	74¼- 75¾	73 - 76
Registered..... 3	68¾- 69	70¼- 70¼	.... -....	.... -....	70¾- 70¾	71¾- 72¾	.... -....	.... -....	.... -....	75¼- 75¼	73¾- 74¾	.... -....
St. Paul & Dul. Div.4	97¾- 97¾	.... -....	.... -....	.... -....	.... -....	.... -....	.... -....	97¾- 97¾	.... -....	.... -....	100¾-100¾	98¾- 98¾
St. Paul & No. Pac..6	.... -....	.... -....	123¼-123¾	.... -....	.... -....	.... -....	.... -....	.... -....	.... -....	125 -125	.... -....	.... -....
St. P. & Dul., 2d, '17..5	107¾-108¾	.... -....	.... -....	105¾ 105¾	.... -....	.... -....	.... -....	.... -....	.... -....	.... -....	107 -107	.... -....
1st, consol., 1968..4	.... -....	.... -....	.... -....	.... -....	.... -....	.... -....	.... -....	96¾- 96¾	.... -....	.... -....	.... -....	.... -....
Wash. Cent. Ry., 1st.4	.... -....	.... -....	.... -....	.... -....	85 - 85	.... -....	90 - 90	90¾- 94	.... -....	.... -....	.... -....	.... -....
No. Pac. Ter. Co—1st.6	.... -....	111 -113	113¾-113¾	.... -....	113¾-113¾	.... -....	.... -....	118 -119	.... -....	118 -118	118 -118	118¾-118¾
Ohio Riv., 1st, 1936..5	.... -....	.... -....	.... -....	.... -....	.... -....	.... -....	.... -....	.... -....	113¾-112¾	115¾-117	115¾-115¾	.... -....
General, 1937.....5	.... -....	.... -....	.... -....	.... -....	.... -....	.... -....	.... -....	.... -....	111 -113¾	.... -....	111 -111	112 -112
Or. RR. & Nav.; See Un. Or. Short Line.; See Pacific Coast Co.—1st.5	105 -107	106¾-107¾	105¾-108¼	103¾-109¾	103¾-109¾	108 -107	107¾-107¾	107¾-110	109¾-109¾	109¾-110¾	111¼-111¾	112¾-112¾	111¼-113¾
Panama—1st, s. f....4½	.... -....	.... -....	.... -....	.... -....	.... -....	102¾-102¾	.... -....	.... -....	.... -....	.... -....	.... -....	.... -....
Pennsylvania Co.—												
1st, consol.....4½	108 -109	108¼-108⅝	108 -109	108¼-109	108¾-109¾	109¼-110¾	108 -108¾	108¾-108¾	109¼-110	109¼ 110	109¾-111¼	110¾-112
Registered.....4½	.... -....	.... -....	106¼-108¾	107¼-107¾	108 -108	105¾-110¼	.... -....	.... -....	.... -....	.... -....	.... -....	.... -....
Tr. Co. ctfs., gu., '16. 3½	.... -....	96 - 96	95¾- 95¾	.... -....	.... -....	96¾- 96¾	97¾- 98	.... -....	99 - 99¾	99¾- 99¾	97¾- 98¾	97¾- 97¾
C. St. L. & P., 1st, '32.5	.... -....	.... -....	.... -....	.... -....	118 -118	118¾-118¾	.... -....	.... -....	120 -120	118 -118	.... -....	.... -....
Clev. & P., ser. D..3½	93 - 96	.... -....	.... -....	.... -....	.... -....	.... -....	.... -....	.... -....	.... -....	.... -....	.... -....	.... -....
Erie & Pitts., ser. C.3½	.... -....	.... -....	.... -....	93¾- 93¾	.... -....	.... -....	.... -....	.... -....	.... -....	.... -....	.... -....	.... -....
P. C. C. & St. L., Sr. A.4½	109¾-109¾	.... -....	110 -110	108 -108	.... -....	.... -....	.... -....	110¾-110¾	.... -....	.... -....	.... -....	113 -113
Series B, 1942...4½	109¾-111¾	.... -....	110 -110	.... -....	.... -....	.... -....	.... -....	.... -....	.... -....	111¾-111¾	112¾-112¾	.... -....
Series C, 1942.....4½	.... -....	.... -....	.... -....	.... -....	.... -....	.... -....	.... -....	110 -110	.... -....	.... -....	.... -....	.... -....
Series D, 1945.....4	101¼-101¼	.... -....	.... -....	.... -....	.... -....	.... -....	102 -102	.... -....	104¼-104¼	.... -....	.... -....	.... -....
Series E, 1949.....3½	.... -....	91 - 92	.... -....	.... -....	90 - 91¾	90¾- 90¾	.... -....	91¾- 91¾	93¾- 93¾	.... -....	.... -....	.... -....
P., Ft. W. & C., 2d, '12.7	.... -....	.... -....	121 -121	.... -....	.... -....	.... -....	.... -....	.... -....	.... -....	.... -....	.... -....	.... -....
2d, 1912.....7	.... -....	.... -....	.... -....	.... -....	119 -119	.... -....	.... -....	.... -....	.... -....	.... -....	.... -....	.... -....
Pennsylvania RR.—												
Real estate, 1923...4	105 -105	104¾-105¾	104¾-107¾	.... -....	.... -....	.... -....	.... -....	.... -....	.... -....	.... -....	.... -....	.... -....
Consol., gold, 1919..5	.... -....	.... -....	.... -....	.... -....	.... -....	.... -....	.... -....	.... -....	111¾-111¾	.... -....	.... -....	.... -....
Conv., gold, 1912...3½	96¾- 96¾	94¼- 97	94¾- 96¾	96¾- 97	94¾- 95¾	94¾- 97	96¾- 98¾	97¾- 99	99 -100¾	99¾-103	100¾-103¾	102¾-103¾
Registered.....3½	.... -....	96¾- 96¾	.... -....	.... -....	.... -....	.... -....	.... -....	.... -....	.... -....	.... -....	.... -....	.... -....
G. R. & I., 1st, ext.4½	.... -....	.... -....	.... -....	108¾-108¾	.... -....	.... -....	.... -....	.... -....	.... -....	110 -110	.... -....	.... -....
Phil. Balt. & Wash.4	.... -....	.... -....	.... -....	.... -....	.... -....	.... -....	.... -....	.... -....	.... -....	.... -....	107 -107¾	107¾-107¾
U. N. J. RR. & C. Co.—	.... -....	.... -....	.... -....	.... -....	.... -....	.... -....	.... -....	110¾-111	.... -....	111¾ 111¾	.... -....	.... -....
P. & E.—See C. C. C. & St. L.												
Peo. & Pekin Un.—1st.6	123¾-123¾	.... -....	.... -....	.... -....	120¾-121	.... -....	.... -....	.... -....	.... -....	120¾-120¾	.... -....	.... -....
2d, gold, 1921.....4½	.... -....	.... -....	.... -....	.... -....	.... -....	98 - 98	100 -101	.... -....	.... -....	.... -....	.... -....	.... -....
Pere Marquette—												
Flint & Pere Marq..6	113¾-113¾	.... -....	113¾-114¾	113 -118	.... -....	120 -120	120¾-122	121¾-121¾	.... -....	120¾-120¾	120¾-120¾	121¾-121¾
1st cons., g..5	.... -....	107¾-103¾	.... -....	108 -110¼	109 -109	.... -....	.... -....	.... -....	111¾-111¾	.... -....	111 -111	111¼-111¾
Pt. Hur. Div., 1st..5	109¼-109¾	110¾-110¾	.... -....	.... -....	.... -....	.... -....	.... -....	113¾-113¾	113¾-113¾	.... -....	113¾-113¾	.... -....
P. C. C. & St. L.—See Pa. Co.												
Pitts. Sh. & L. E., 1st.5	.... -....	.... -....	113¼-113¾	.... -....	.... -....	.... -....	.... -....	.... -....	114¾-114¾	.... -....	.... -....	.... -....
Pitts. Y. & Ash.—1st..5	.... -....	.... -....	.... -....	.... -....	114¾-114¾	.... -....	.... -....	.... -....	.... -....	117¾-117¾	.... -....	.... -....
Reading—												
General, 1997..... 4	94¾- 96¾	95¾- 96¾	95¾- 96¾	96¾- 98¾	96¾- 98¾	98¼- 99¾	98¾-100¼	98¾- 99¾	99¾-100⅝	100¾-102	101¾-102¾	101¾-103¾
Registered..... 4	.... -....	.... -....	.... -....	.... -....	98 - 98	99 - 99	.... -....	99 -100	99¾- 99¾	99¾-100	100 -100	.... -....
Jersey Cent. collat..4	93¾- 93¾	93¾- 93¾	93¾- 94¼	92 - 93	93 - 93¾	93¾- 95	95 - 96	95¾- 96	95¾- 97¾	94¾- 97¾	96 - 98¾	98 - 99
Phil. & Read., cons 7	.... -....	.... -....	.... -....	119¾-119¾	.... -....	.... -....	.... -....	.... -....	.... -....	.... -....	.... -....	.... -....

1904—Continued.

BONDS.	JANUARY		FEBR'RY.		MARCH.		APRIL.		MAY.		JUNE.		JULY.		AUGUST.		SEPT'BER.		OCTOBER.		NOV'BER		DEC'BER.	
	Low.	High	Low.	High	Low.	High	Low.	High	Low.	High	Low.	High	Low.	High	Low.	High	Low.	High	Low.	High	Low.	High	Low.	High
Rich. & Danv.—*See* So.																								
Rio Gr. Jc.—1st, '39..5	....	....	....	....	....	....	....	....	....	....	110¾	110⅞	110¾	111¼	....	....	....	....	....	....	....	....	....	....
R. G. W.—*See* D. & R.G.																								
Rio Grande South'n—																								
1st, 1940.....4	....	....	....	....	63¾	63¾	....	....	....	....	68	68	....	....	....	....	....	....	....	....	....	....	75	76
Guaranteed, 1940..4	....	....	....	....	....	....	....	....	....	....	....	....	....	....	....	....	87½	87½	....	....	....	....	....	....
R. W. & O.—*See* N. Y. C.																								
Rutland—1st, cons.6	....	....	....	....	....	....	....	....	103¾	104	....	....	....	....	....	....	....	....	....	....	....	....	....	....
St. J. & G.I.—1st,'47.4	....	....	....	....	....	....	....	....	84	84	84¾	84¾	....	....	87½	92	....	....	91	93	91¾	94	94	95
St.L.&I.M.—*See* M.Pac.																								
St. L. & San Fran. R'y.—																								
Class B, 1906.....6	104½	104¾	105	105	....	....	....	....	103¾	103¾	103¾	103¾	....	....	....	....	....	....	106¾	106¾	....	....	104	104
Class C, 1906.....6	....	....	....	....	....	....	....	....	103¾	103¾	103¾	103⅝	....	....	....	....	....	....	....	....	....	....	....	....
General, 1931.....6	123	124¼	124¼	124¼	123¾	123¾	....	....	125	125	126	127	....	....	125¼	125¼	122	122	....	....	128	128	129	130¾
General, 1931.....5	110	111	110	110½	110¼	110¾	111	112	111¾	112¼	112	112⅝	110¾	111	111¼	111¾	111¾	113	112¾	112¾	113¾	114	114¼	114¾
RR. consol. g.. 1964.4	....	....	....	....	....	....	96	96	96¾	96¾	....	....	....	....	96	96	96¾	96¾	96¾	96¾	96¾	96¾	....	....
Refunding, 1951....4	82¾	84	79¾	83¾	80	82¾	82	83¾	81¾	82¾	81¾	83¾	80¾	82¾	83¾	85¾	84¾	87	86	87	86¾	90¾	89	91
5-year gold notes. 4½	....	....	....	....	....	....	....	....	....	....	....	....	....	....	....	....	94	94	....	....	94	94	95¾	98¾	96	96
S. W. Div. 1947....5	100	100	....	....	....	....	....	....	....	....	....	....	....	....	....	....	....	....	....	....	....	....	98¾	98¾	....	....
K. C. F. S. & M., con.6	....	....	....	....	119¾	119¾	....	....	....	....	....	....	....	....	....	....	....	....	123¾	123¾	....	....	123¾	123¾	....	....
K. C. Ft. S. & M., ref.4	78	80¾	79	80¾	78¾	80¾	78¾	80¾	79¾	80¾	79	81¼	81	83¼	84¼	85¾	85¼	86	84	86¾	85¾	89	86¾	90
Registered.....4	77¾	78½	....	....	....	....	....	....	....	....	....	....	....	....	....	....	....	....	....	....	....	....	....	....
St. Louis South'w'n—																								
1st, 1989.....4	93¼	94	92¾	94	92¾	94¼	94¾	95¾	94	95¼	93¼	95	93¼	96¾	96¾	97	97	98¾	98¼	100¾	97¼	98	97¾	98¾
2d inc., 1989.....4	73¼	76¼	74	76	76	78¾	77	78	70¼	77¾	71	74	73	78	77	83¼	82¾	83	82¾	85	82	85¾	85	85¾
Consol., gold, 1932..4	70	74¾	70	73¾	70¾	72¾	72	74¾	67¾	74¾	65¾	70	68¾	72	71¾	74¾	73	78	80	79¾	81	79¾	83	79¾
St. P. & Dul.—*See* N.Pac.																								
St. P. Minn. & Man.—																								
2d mort., 1909.....6	....	....	110¾	110¾	....	....	....	....	107¾	107¾	109	109	....	....	....	....	110¾	110¾	110¾	111	111¾	112	110	110¾
1st, consol., 1933....6	130	131	130¾	131	131	132	....	....	....	....	....	....	132	132	133¾	133¾	133¾	134	134¾	134¾	134¾	135	....	....
Reduced to.....4½	107¼	108¾	107¾	107¾	107¾	107¾	108¼	108¾	109	109	110	110	108¾	108¾	....	....	....	....	111¾	112¾	111¾	112¾	111¾	111¾
Dakota Extension.....6	....	....	....	....	110¾	111	111¾	111¾	109¾	109¾	....	....	....	....	....	....	111	111¾	111¾	111¾	....	....	111¾	111¾
Mont. Ext., 1st, 1937.4	100	101¾	101	101¾	101	101¾	101¼	101¾	102	103	....	....	103	103	103¼	104	103¾	103¾	103¾	104	104	104¼	103	103¾
E. M. 1st div., 1st...5	....	....	....	....	....	....	....	....	....	....	....	....	....	....	104¾	104¾	....	....	102¾	102¾	....	....	....	....
Mont. Cen., 1st, 1937.6	....	....	....	....	....	....	133	133¾	....	....	....	....	....	....	....	....	....	....	....	....	....	....	....	....
Registered.....6	....	....	....	....	....	....	....	....	....	....	....	....	....	....	....	....	....	....	....	....	....	....	134¾	134¾
1st, guar., 1937....5	....	....	....	....	114¾	114¾	....	....	....	....	....	....	....	....	....	....	116¾	116¾	....	....	....	....	....	....
Will. & S. F., 1st...5	117	117	....	....	....	....	....	....	....	....	....	....	....	....	....	....	....	....	....	....	....	....	....	....
S. A. & A.-P.—*See* S. Pac.																								
San Fe Pr. & P.—1st..5	110	110	....	....	....	....	....	....	....	....	....	....	....	....	....	....	....	....	....	....	....	....	....	....
S. F. & W.—*See* A. C. L.																								
Seaboard Air Line.....4	55	70¾	65¾	68¾	69	70	68	69¾	69	70¼	69	70	69	70	70¾	83¼	81¾	83¾	80	81¾	81¾	85¼	83¾	85
Collat. trust, 1911..5	96	98¾	96¾	97	97	97¾	98	98¾	96¾	97	97	98	97¼	100	100	103¾	102¾	103	103¾	104	103¼	103¾	102	103¾
Fla. C. & Pen., '43..5	....	....	....	....	....	....	....	....	....	....	....	....	104¾	104¾	....	....	....	....	....	....	....	....	....	....
Ga. & Ala., 1st, con.5	102	102¾	....	....	102¾	103¾	103¾	104¾	104¾	105¾	105¾	105¾	104	105	104¼	108¾	108¾	109¾	109¾	109¾	112	112¾	....	....
Ga. Car. & N., 1st. gu.5	....	....	105¾	106¾	....	....	....	....	....	....	108	108	....	....	....	....	109	109	....	....	110¾	111¾	....	....
Carolina Cent., con.4	....	....	....	....	....	....	92¾	92¾	93	93	93¾	93	....	....	91	93¼	....	....	....	....	98	98	....	....
S.C. & Ga.—*See* South'n																								
Southern Pacific Co.—																								
2-5-year, 1905.....4½	97¾	99¼	98¾	99¾	99	100	100	101¼	101	101¾	99¼	100¾	100¾	101¾	101¼	101¾	101¾	102¾	102¾	103¼	102¾	103¼	102	102¾
Collat. trust, 1949..4	87¾	90	87¾	88¾	88	89¾	89¼	91	90¾	92¾	89¾	93¼	93¼	94¾	93¾	95	93¾	94¼	93¾	94¼	93¾	94¼	93	95
Registered.....4	85¾	87¾	....	....	....	....	....	....	....	....	....	....	....	....	94¼	94¼	....	....	....	....	....	....	....	....
Austin & N. W., 1st..5	....	....	97	97	98	98	100½	102	....	....	....	....	....	....	....	....	109	110	113¼	113¾	....	....	110¾	110¾
Cen. Pac., 1st, ref. g .4	99¼	101¾	97¾	98¾	97¾	99	99	100	99¼	101	100	100⅞	100¾	101¾	99¼	101	100	100¼	100¾	102¾	101¾	102	101¾	102¾
Mort., gu., s. f. '29.3½	84	85¾	84	85¾	84¼	84¾	83¾	84¾	83¾	84¾	83¾	85¾	85	88	87¾	88	87¾	88¾	87¾	88¾	88¾	89	88¾	89
G. H. & S. A., 1st, '31.5	....	....	....	....	....	....	....	....	....	....	....	....	....	....	107	107	....	....	110¼	110½	....	....	110¾	110¾
2d, gold, 1905.....7	100¾	100¾	102	102	....	....	103¾	103¾	....	....	....	....	....	....	....	....	103	103	....	....	....	....	....	....
M. & P. Div., 1st..5	107	107	....	....	105¾	105¾	109	109	....	....	107	107	....	....	112	113¼	113¾	113¾	110	113	112¾	113¾	....	....
Gila Val. G. & N., 1st..5	105	105¾	105¾	105¾	....	....	108	108	106	106	105	106	107	107	....	....	108¾	108¾	....	....	....	....	110	110
H. E. & W. Tex., 1st..	....	....	....	....	....	....	....	....	....	....	....	....	103¾	103¾	....	....	106¼	107¾	....	....	....	....	104¼	104¼
Hous. & Tex. C., 1st..5	110	111¾	111	112	111	111¾	112	112	....	....	....	....	....	....	111	111¾	112¼	112¾	113	113¾	113¾	113¾	113¾	113¾
Consol., g., 1912...6	112	112	....	....	113¾	113	....	....	113	113	112	112	112	112	112¾	112¾	113	113	....	....	....	....	113	113
General, g., 1921..4	90¾	92	92	92¾	93	93	93¾	93¾	92	93	....	....	94	94	....	....	96	96	....	....	95¾	95¾	95	95
Morg. La. & T., 1st.7	....	....	....	....	130	130½	130	130	....	....	....	....	....	....	....	....	....	....	....	....	129¾	129¾	....	....
1st, 1920.....6	....	....	....	....	....	....	....	....	121	121	....	....	....	....	....	....	....	....	....	....	122	122½	122	122
No. of Cal., 1st, gu..6	....	....	....	....	....	....	106¾	106¾	106¾	106¾	107	107	104¾	104¾	....	....	105	106	....	....	....	....	....	....
Or. & Cal., 1st, gu.'27.5	100	100	....	....	....	....	....	....	....	....	....	....	....	....	....	....	....	....	....	....	102	102	....	....
San An. & Ar. Pass.4	76	80¾	78	80¾	78	79	78¾	80	80	82¾	81¾	87¾	83¾	85¾	82¾	85¾	85¾	88	87¾	90¾	88	90	88	90¾
So. Pac., Ariz. 1909..6	105	105¾	....	....	104¾	104¾	107	107	108	108	....	....	....	....	103	107¾	104¾	105¾	....	....	....	....	110¾	110¾
1st, 1910.....6	106	106	....	....	107¼	107¼	108¾	108¾	....	....	103¾	103¾	103¾	105¾	107	107¾	110¼	110½	110¾	110¾	....	....	111¾	111¾
So. Pac. Cal., 1905..6	....	....	....	....	....	....	101¼	101¾	102	102	....	....	....	....	....	....	109¾	109¾	....	....	109¾	109¾	....	....
1st, 1906, C. & D..6	....	....	....	....	....	....	102	102	....	....	....	....	....	....	....	....	104¼	104¾	....	....	....	....	104¼	104¼
1st, 1902, E. & F...6	....	....	....	....	....	....	....	....	....	....	115¾	115¾	....	....	....	....	112¾	113	....	....	....	....	....	....
1st, 1912.....6	....	....	....	....	....	....	114¾	114¾	....	....	....	....	....	....	....	....	....	....	....	....	....	....	114¾	115¾
1st, consol. 1937..5	....	....	119	119	....	....	....	....	....	....	....	....	....	....	....	....	....	....	....	....	....	....	....	....
Stamp., 1905-37.5	107	107	....	....	109	109¾	109¾	110	107¾	107¾	107¾	109	109	109¾	109	109	110	110	110¾	107¾	107¾	107¾	107¾
S. Pac., N. Mex., 1st 6	....	....	108¾	108¾	108	108	....	....	....	....	....	....	....	....	108	108	....	....	....	....	....	....	....	....
Tex. & N. O., 1st, '05.7	....	....	101	101	....	....	....	....	....	....	....	....	....	....	....	....	103	103	....	....	....	....	....	....
Sabine Div., 1st...6	....	....	....	....	....	....	....	....	....	....	....	....	....	....	109	109	....	....	....	....	....	....	....	....
Consol., gold, 1943.5	103	103	....	....	....	....	....	....	....	....	....	....	....	....	....	....	....	....	....	....	....	....	....	....
Southern—																								
1st, consol., 1994....5	111¾	114	111	113¾	111¾	113¾	113	115¾	115¾	118¾	115¾	118	114	115¾	114¼	117¾	117¾	117¾	118	119¾	118	120	119	121
Registered.....	....	....	108	110	....	....	....	....	....	....	....	....	....	....	....	....	....	....	....	....	....	....	....	....
M. & O. col. tr., '38.4	93	95	95	95¾	93	93	93	94	93¾	95	94¼	95¾	96¼	97¾	94¼	95	93¾	96	96	96	96¾	96¾	97¼
Memp. Div., 1st. 4½-5	....	....	....	....	....	....	....	....	....	....	....	....	114	114	....	....	....	....	115¼	115¾	....	....	117¼	117¼
St. Louis Div., 1st..4	94	94¼	94	95	93¾	94	93¾	94¾	93¾	95	94	98	96	97	95¾	97	97	98	97¾	99	98	100	99	99
Ala. Cent., 1st.....6	....	....	....	....	....	....	115	117¾	....	....	....	....	....	....	....	....	....	....	....	....	113¾	113¾	....	....
Atl. & Dan., 1st, '48.4	....	....	91¾	92	91¾	91¾	....	....	....	....	95	96¾	....	....	94¾	95¾	94¼	94¼	93¾	93¾	93¾	97	93¼	97¼
2d, 1948.....4	....	....	....	....	....	....	....	....	....	....	....	....	....	....	90	90	....	....	....	....	....	....	89¾	90¼
Cel. & Greenv., 1st...6	....	....	....	....	....	....	....	....	....	....	....	....	....	....	....	....	....	....	....	....	....	....	....	....
E. Tn. Va. & Ga., 1st...5	113¼	113¾	....	....	113	113	113¼	113¾	....	....	....	....	....	....	113¾	115	....	....	116	116¾	....	....	116¼	116¾
Consol., 1st, g.....5	117¾	118¾	117¾	118¾	118	118¾	118¼	118¾	117	118¾	118	118¾	118¾	119	119	120	120	121	120¾	121¾	119¾	121	121	121
E. Tenn. reorg. lien..5	....	....	110¾	110¾	....	....	109	109	111¾	113¾	112	112	112	112	....	....	....	....	111¾	111¾	113¾	113¾	....	....
Ga. Pac., 1st, gold...6	....	....	....	....	122	122	....	....	....	....	123	123	....	....	123¾	123¾	....	....	123¾	123¾	123¾	124	123¾	124
Knox. & O., 1st, g...6	120	120	....	....	....	....	122	122	....	....	121¼	124	....	....	125	125	....	....	....	....	....	....	124½	124¾
Rich. & Dan., con., g..6	....	....	....	....	114	115	115	115	116	116	116	116¾	....	....	116	116	116¼	116¾	117¾	118	....	....	....	....
Deben., stamped.....5	....	....	....	....	....	....	....	....	....	....	112	112¾	....	....	113¾	113¾	....	....	....	....	....	....	114¼	114¼
Rich. & Meck., 1st..4	....	....	....	....	....	....	....	....	....	....	....	....	87	87¾	....	....	....	....	109	109	....	....	....	....
So. Car. & Ga., 1st..5	103¾	103¾	103¾	104¼	104¼	105¾	106	106	104¼	104¼	105	105¾	....	....	....	....	107¾	107¾	109	110¾	107¾	108	....	....
Va. Mid., ser. A.'11.6	....	....	....	....	103	103	....	....	....	....	....	....	....	....	....	....	....	....	....	....	....	....	....	....
Series D, 1921...4 5	....	....	....	....	....	....	....	....	....	....	....	....	....	....	....	....	....	....	109	109	....	....	110	110
General, 1936.....5	110	111	111¼	113	110¾	110¾	112	113	....	....	113	113¾	....	....	....	....	113¾	116	113¾	116	117	117	116	116
Stamped, guar.....5	....	....	....	....	110¾	110¾	113¾	113¾	110¾	110¾	....	....	....	....	....	....	....	....	....	....	....	....	....	....
W. N. Car.. 1st, con. 6	113¾	114¼	113¾	113	113	113	....	....	....	....	....	....	116¼	117	114	115	....	....	115¾	115¾	....	....	117	117¾

1904—Continued.

BONDS.	JANUARY		FEBR'RY		MARCH.		APR'L.		MAY.		JUNE.		JULY.		AUGUST.		SEPT'BER.		OCTOBER.		NOV'BER		DEC'BER.	
	Low.	High	Low.	High	Low.	High	Low.	High	Low.	High	Low.	High	Low.	High	Low.	High	Low.	High	Low.	High	Low.	High	Low.	High
Stat. Isl'd Ry.—1st. 4½s	....	-	....	-	....	-	....	-	....	-	....	-	....	-	....	-	....	-	....	-	100	-100	....	- ....
Term'l Ass'n of St. L.—																								
1st, 1930	....	-	....	-	....	-	....	-	110	-110	....	-	....	-	....	-	....	-	....	-	....	-	....	- ....
1st, consol., 1944	5	115¾-115¾	112¾-113	....	-	....	114⅝-114⅝	115	-115	116¾-116¾	....	-	....	-	....	-	117⅝-117⅝	118	-118¾	....	-	....	-	....
Gen. ref., 1953	4¾	.... -	....	-	....	-	....	-	....	-	....	-	98	- 98¾	98¾-100¾	100	-100¾	100¾-100¾	100¾-100¾	100¾-100¾	100¾-100¾	100¾-101¾		
St. L. Mer. B'ge Ter.	5	.... -	....	-	110	-110	....	-	....	-	....	-	113¾-112¾	....	-	....	-	....	-	....	-	....	-	....
Tex. & N. O.—See So. P. Texas & Pacific—																								
1st, E. D., 1905	6	.... -	....	-	....	-	....	-	....	-	....	-	102	-102	....	-	100	-100	....	-	101¾	-101¾	101¾	-101¾
1st, gold, 2000	5	115¾-118¾	115	-116½	115¾-117		116¾-118¾	118¾	-118¾	119¾-119			117¾	-119	118	-119¾	119¾-120¾	120	-122		122¾	-122	119¾	-121¾
2d, g., Inc., 2000	5	93¾- 93	85	- 90	85	- 89	85	- 89	85	- 89	82	- 82	....	-	81	- 83	88	- 93	93	- 93¾	93¾	- 96	95	- 97
La. Div. B. L., 1st	5	108	-110¾	108	-108	....	-	....	-	108	-109	....	-	....	-	106¾	-106¾	....	-	....	-	....	-	....
W., M. & N. W., 1st	5	.... -	101	-106¾	106¼	-106¾	....	-	....	-	....	-	....	-	....	-	....	-	105¾	-106¾	105¾	-106¾	....	- ....
Toledo & Ohio Cent'l—																								
1st, 1935	5	113¾-113¾	....	-	113	-113	....	-	114⅝	-115	....	-	....	-	....	-	114	-114	....	-	....	-	115¾	-115¾
West. Div., 1st, '35	5	.... -	....	-	....	-	....	-	111	-111	....	-	....	-	....	-	....	-	....	-	....	-	....	- ....
General, gold, 1935	5	106¾-106¾	....	-	....	-	105	-106	....	-	....	-	103¾	-103¾	107	-107¾	107	-107	....	-	....	-	....	- ....
Kan. & M., 1st, g., 4	4	91¾- 92	91¾	- 93	92	- 92	91	- 91	92¾	- 93	....	-	93¾	- 94¼	96	- 96	....	-	96	-	....	-	96	- 96¾
Tol. Pea. & W.—1st	4	87	- 88	87¾	- 88	88	- 89	89¾	- 90	89¾	- 91¾	92	- 92	90	- 90	....	-	90	- 90¾	90	- 92	93	- 93	93
Tol. St. L. & Wear.	3½	81	- 83¾	81	- 83	81¾	- 83	84	- 85	84¾	- 85¾	84	- 84¾	85	- 87	87	- 90¾	89¾	- 90¾	90	- 90¾	90	- 90¾
50-year, g., 1925	4	71	- 72¾	69	- 71¾	69¾	- 70	68	- 70	69¾	- 70¾	69¾	- 71	71	- 73¾	72¾	- 77¾	77¾	- 82¾	78¾	- 82¾	80¾	- 84	82¾ - 84
Tor. Ham. & B.—1st.	4	.... -	....	-	....	-	....	-	....	-	....	-	....	-	....	-	94	- 95¾	....	-	....	-	....	- ....
Ulster & Delaware—																								
1st, consol	5	106¾-106¾	106¾-106¾		-	....	108	-109	109¾-109¾		110¾-112		112	-113	110	-111¾	....	-	111¾-112¾		112¾-113		111	-111
1st, refund., 1952	4	.... -	....	-	....	-	....	-	....	-	....	-	93¾	- 92	92¾	- 93	94¾	- 94¾	93	- 93¾	....	-	94¾	- 94¾
Union Pacific—																								
50-yr., gold, 1947	4	100¾-103¾	102¾-103¾		102¾-103¾		103¾-104¾		104¾-105¾		104¾-106		103¾-105¾		105	-105¾	104¾-105¾		104¾-105¾		106	-106¾	105¾-107¼	
Registered	4	100¾-103¾	102¾-103¾		102¾-104		....	-	103¾-104		....	-	....	-	....	-	....	-	103¾	-104¾	....	-	102¾-104¾	
1st lien, conv., 1911	4	95¾ - 96¾	94¾	- 97¾	94¼	- 96¾	95¾	-100¾	99¾	- 97¾	96¾	-100	99¾	-103¾	101¾	-103¾	103¾	-107	104¾	-114¾	108¾	-110¾	106¾	-110
Registered	4	96¾ - 96¾	....	-	....	-	....	-	....	-	96¾	- 96¾	....	-	....	-	103¾	-105	110	-110	106¾	-115¾	....	- ....
Or. R.R. & Nav. Co.	4	96¾	100¾	98¾	-100¾	99	-101¾	101¾	-101¾	102	-102¾	101¾	-102¾	101¾	-102¾	101¾	-103¾	102¾	-103	103	-103¾	103¾	-103¾	102	-102¾
Or. Short Line, 1st.	6	123¾-124		120¾-122		123¾-122		121¾-122		122¾-122		123¾-124		124¾-124¾		125¾-125¾		121	-122		122¾-124		124	-125
Or. S. Line, 1st, cons.	5	111	-113¾	113	-113¾		113¾-113¾		114¾-115		114¾-116¾		115¾-117		114¾-115		114¾-117¾		116¾-117¾		117¾-118¾		118	-120¾
4s & participating	4	91¾	96¾	90¾	93	90¾	93¾	91¼	95¾	94¼	95¾	94¼	95	94¾	97	97	-101¾	99¾	-99¾	98¾	-104¾	103¾	-104¾	103¾	-104¾
Registered	4	.... -	....	-	....	-	....	-	95¾	- 95¾	....	-	....	-	....	-	....	-	....	-	....	-	103¾	-103¾	
Ctfs. for refund	4	.... -	....	-	....	-	....	-	....	-	....	-	....	-	....	-	....	-	....	-	....	-	96¾	- 97¾
Va. Mid.—See Southern.																								
Va. & S. W.—1st, gu.	5	100¾-103¾	104	-104	....	-	103¾	-103¾	103¾	-104	103¾	-104¾	102¾	-103¾	103	-103	106	-106	....	-	107	-107	110	-110
Wabash—																								
1st, gold, 1939	5	114¾-116		115¾-116		114¾-114¾		116¾-118		114¾-115¾		115¼-117½		117¾-118¾		117¼-118		117¾-118¾		118	-119	117	-117¾
2d mort., gold, 1939	5	106¾-109¾		106¾-107		108	-108	108	-109	109	-109¾		108¾-110		107¾-108		108	-109		109¾-110¾		110	-111		110¾-111¾
Deben. inc., 1939, A	6	.... -	....	-	....	-	....	-	....	-	94	- 94	93	- 95	....	-	....	-	....	-	....	-	....	- ....
Deb. inc., 1939, B	6	61	- 68	58¾	- 66¾	57	- 62¾	60¾	- 63¾	59¾	- 61¾	54	- 61¾	57	- 60¾	58	- 63	62¾	- 66¾	63¾	- 68¾	64¾	- 70¾	65	- 69¼
1st lien equipment	5	102	-102	....	-	....	-	....	-	....	-	....	-	....	-	....	-	....	-	....	-	....	-	....	- ....
D. & Ch. Ext., 1940	5	106¾-107		....	-	107	-107	108¾	-108¾	....	-	110¾	-110¾	....	-	....	-	109¾	-110	110¾	-112	111¾	-113¾	112	-112
Des Moines Div., 1st	4	.... -	....	-	90	- 90	....	-	....	-	....	-	....	-	....	-	....	-	....	-	....	-	90¾	- 90¾	....	- ....
Omaha Div., 1941	3½	80¾	83¾	79¾	79¾	81¾	81¾	81¾	81¾	81¾	81¾	81¾	83	- 83	83¾	83¾	83¾	....	-	....	-	....	-	85	- 86
Tol. & Chic. Div	4	.... -	....	-	....	-	....	-	....	-	....	-	....	-	....	-	....	-	....	-	....	-	95	- 95	94	- 93
West. Maryl'd—1st.	4	.... -	....	-	....	-	....	-	....	-	....	-	....	-	....	-	85¾	- 87	84	- 88	87¾	- 89	88¾	- 91	
W. No. Car.—See So. Ry.																								
W. Va., Cent. & Pitts.																								
1st, 1911	6	.... -	....	-	....	-	....	-	....	-	....	-	....	-	112	-112	....	-	....	-	....	-	114	-114
Wheel'g & Lake Erie—																								
1st, 1926	5	113¾-114		112	-113¾	....	-	109¾	-112	....	-	....	-	....	-	....	-	....	-	....	-	113¾	-113¾	114	-114
Wheel. Div., 1st	5	.... -	....	-	....	-	....	-	110¼	-110¼	....	-	....	-	....	-	....	-	....	-	....	-	....	- ....
Ext. & Impt., 1950	5	.... -	....	-	100	-100	....	-	....	-	....	-	....	-	....	-	....	-	....	-	....	-	....	- ....
20-yr. equip., 1922	5	.... -	....	-	....	-	....	-	....	-	103¾	-103	100	-100¾	100¾	-100¾	....	-	....	-	....	-	102¾	-102¾
1st con., 1949	4	88¾ - 91	88¾	- 90¾	86	- 89¾	87¾	- 89¾	89¾	- 90	89¾	-91¾	90¾	- 92	91	- 91¾	89¾	- 90¾	90¾	- 91¾	91	- 93¾	93	- 94
Wisconsin Cent'l Co.—																								
50-yr. 1st, g., 1949	4	88¾ - 90	89	- 90	89	- 89¾	89¾	- 90¾	90	- 90¾	90	- 91¾	89	- 90	89¾	- 90	89¾	- 91	90¾	- 93	91¾	- 93	92	- 93
STREET RAILWAY.																								
B'klyn Rapid Trans.—																								
Gold, 1945	5	101	-102	100	-100	100	-102	99¾	-102¾	102¾	-103¾	103	-106¼	105	-106¾	105	-108¾	106	-108	104¾	-107¾	107¾	-108	107¾	-109¾
1st, conv., 2002	4	.... -	....	-	73	- 75	72¾	- 77¾	76¾	- 77¾	76¾	- 80	77¾	- 78¾	78	- 83¾	79¾	- 82	80¾	- 85	83¾	- 85¾	83¼	- 85¾
B'klyn City, 1st, con.	5	107¾-107¾		107¾-107¾		108¾-108¾		108¾-108¾		....	-	108¾	-109	....	-	109¼	-110	109¾	-110	109¾	-109¾	109¾	-109¾		
B.Q.C. & S., con. gu.	5	100	-100	....	-	100	-100	....	-	....	-	....	-	....	-	102	-103	101¼	-100	....	-	105	-105¼	105¼	-105¼
B'klyn Un. El., 1st, 4-5	5	103¾-103¾	100	-101	100¾	-102¾	101¾	-103¾	102¾	101¾	104¼	-107	107	-109¾	106	-10-¾	107¾	-108	107¾	-108¾	109	-111	109¾	-110¾
Kings Co. Elev., 1st, 4	88	- 87¾	82	- 85	83	- 85	83	- 86½	85	- 86¾	90¾	-90¾	90	- 91	89¾	-91¾	90¾	-91	91	- 93	92	- 93	92	- 93
Nassau Elec., guar.	4	.... -	....	-	....	-	71¾	- 80¾	79¾	- 81	80¾	- 85	82¾	- 83¾	81¾	- 88	86¾	- 89	87¾	- 89¾	88¾	- 90	88	- 89¾
Conn. Ry. & Lt.—1st. 4½		.... -	....	-	90	- 92½	90	- 91	92	- 94	94¼	- 97½	96¾	- 97	97	- 98	97¾	- 98¾	....	-	....	-	99	- 99¾	100¾	-100¾
Metropol. Street Ry.—																								
General	5	113¾-113¾	112¾	-113¾	113	-114	112¾	-113¾	113¾	-114	113¾	-114	114	-116¾	114¾	-116	115	-116¾	116	-118¾	117¾	-118¾	117¾	-118¾
Refunding, 2002	4	89¾	93¼	90	- 91¾	90	91¾	89	- 90¾	90	- 90¾	89¾	90¾	90	- 91¾	90	- 91¾	91¾	-93¾	93¼	-93¾	93¼	-93¾	91¼	-93¾
B'y & 7th Av., 1943	5	113¾	-113¾	113	-113¾	113	-114	115	-115	....	-	113	-115	115¾	-116	....	-	116¼	-116¾	....	-	117	-118	116¾	-117¾
Col. & 9th Av., 1st	5	119	-119	118¾	-118¾	115¾	-115¾	....	-	116¾	-116¾	....	-	....	-	117¾	-118¾	119¾	-118¾	....	-	117	-117	118	-118¼
Lex. Av. & Pav. F.	5	116¾	-116¾	....	-	114	-114	....	-	115	-115¾	....	-	....	-	117¾	-117¾	115¾	-115¾	....	-	....	-	....	- ....
3d Av., 1st gu., 2000	4	94¾	96¾	94¾	95	94¾	95	94¾	94¾	94¾	94¾	93¾	93¾	94¾	94¾	94	96¾	96¾	93¾	96¾	96¾	93¾	97¾	97¾	98
1st, 1937	5	117	-117	116¾	-116¾	116	-117	118	-118	119	-119¼	121	-121	....	-	....	-	118¾	-118¾	117¼	-117¾	....	-	....	- ....
Met. W. S. El. (Ch.)	4	95	- 95	94	- 95	....	-	....	-	94	- 94	....	-	....	-	....	-	....	-	....	-	....	-	....	- ....
Minn. St.—1st consol	5	....	-	....	-	....	-	....	-	....	-	....	-	....	-	....	-	....	-	106¾	-106¾	....	-	....	- ....
St. P. C. Cable—Cons	5	....	-	....	-	....	-	....	-	....	-	....	-	110	-110	....	-	....	-	....	-	....	-	....	- ....
Underg'nd El. Rys. of London profit-sh'g	5	....	-	....	-	....	-	....	-	....	-	....	-	....	-	....	-	....	-	....	-	99¾	- 99¾	97	- 99¾
United Rys., St. Louis	4	....	-	....	-	....	-	89¾	- 89¾	89¾	- 89¾	....	-	....	-	79¾	- 79¾	83¾	- 83¾	84¾	- 84¾	84¾	- 84¾	87¼	- 89
United R.Rs., San F.	4	79¾	- 80	79	- 79¾	78¾	- 80	77¾	- 78	77	- 79¾	78¾	- 80¾	80¼	- 83¾	84	- 84¾	84¼	- 85	83¾	- 85¾	84¼	- 87¼	87¼	- 88
GAS AND ELECTRIC.																								
Brooklyn U. Gas—1st	5	113¾-114		113	-114	113¾	-114¾	113¾	-115¾	113¾	-113¾	113¾	-115¾	115¼	-115¾	115¼	-115¾	115¼	-115¾	115¼	-116¾	116¾	-117¾	117¼	-117¾
Buffalo Gas—1st	5	....	-	65	- 65	....	-	....	-	63	- 63¾	54	- 60	60	- 60	63	- 70	70	- 70¾	68	- 70	69	- 69	....	- ....
Consol. Gas (N. Y.)—																								
Conv. deb., 1909	5	....	-	....	-	....	-	....	-	....	-	171¾	-172	171¾	-173¾	172¾	-178	178	-183	180¾	-182¾	180	-188¾	174	-187
Det. City Gas, 1923	5	96	- 96¾	96	- 97¾	97	- 97¾	97¾	- 98	98¾	- 97¾	97	- 97¾	93¾	- 93¾	93¾	- 93¾	93	- 93	93¾	- 93	93¾	- 93¾	100¾	- 101
Gen. Elec., Deb., g., 3½		88¾	- 88¾	88	- 88	....	-	....	-	88	- 88	88	- 90	93¼	- 90¾	....	-	....	-	....	-	91¼	- 91¾	....	- ....
Ind. Co. Gas—1st, '49.5		104	-105	104¾	-106¾	104¾	-104¾	....	-	103¾	-103¾	104¾	-105	....	-	105¾	-105¾	....	-	109	-109	....	-	107¼	-108¾
K. C. (Mo.) Gas—1st	5	....	-	....	-	....	-	....	-	....	-	....	-	....	-	....	-	....	-	100	-100	....	-	....	- ....
Kings Co. El. L. & Pow.—																								
Purchase money	6	117¼-117¾		119	-119	119	-119	119	-119	....	-	120	-120¾	....	-	120¾	-122¾	....	-	....	-	....	-	124	-125
Ed. El. Ill., B'klyn	4	....	-	....	-	....	-	....	-	93¾	- 93¾	94¾	- 94¾	....	-	....	-	93¾	-94¾	96	- 96¾	....	-	....	- ....
Lacl'de Gas. St. Louis—																								
1st, gold	5	106	-106¾	105	-106	105¾	-107	106¾	-108¾	106¾	-107¾	107¾	-107¾	107¾	-108¾	107¾	-108¾	108¾	-109	109¾	-110¾	108	-109	108¾	-109¾

1904—Concluded.

BONDS.	JANUARY	FEBR'RY.	MARCH.	APRIL.	MAY.	JUNE.	JULY.	AUGUST.	SEPT'BER.	OCTOBER	NOV'BER.	DEC'BER.
	Low. High	Low. High	Low. High	Low. High	Low. High	Low. High	Low. High	Low. High	Low. High	Low. High	Low. High	Low. High
Milw. Gas-L.—1st.....$	87¾– 89¾	89¾– 90	89 – 89¾	89 – 90	... – ...	... – ...	90 – 90¾	... – ...	... – ...	... – ...	... – ...	... – ...
N. Y. El. Lt. H. & P...$	107 –108¾	107 –108¾	107 –107¾	107 –107¾	107 –108	105¾–105⅞	108¾–109¼	109 –109¾	109¾–110	110 –111	111¾–113⅜	109¾–111
Par. mun. col. tr., g. 4	92 – 93¾	90 – 91¾	90¾– 91	90¾– 91	93¾– 93¾	93¾– 93¾	95 – 96¾	96¾– 96¾	94 – 94¾	94¼– 94¾	96 – 96	95¾– 96¾
Edis. El. Ill., 1st,'10.5	104 –105	105¾–106¾	103¾–103¾	103 –103¾	... – ...	104¼–104¾	105¾–105¾	... – ...	... – ...	... – ...	104¾–104¾	104¼–104¾
1st cons., 1995, g..5	... – ...	... – ...	... – ...	115¾–115¾	117 –117	120¼–120¼	... – ...	... – ...	... – ...	... – ...	... – ...	... – ...
N. Y. & Qu. El. & Pow.–												
Con., gold, 1930.....5	101 –102	100¾–101	... – ...	... – ...	101 –101	... – ...	... – ...	... – ...	... – ...	... – ...	... – ...	107¾–107¾
N. Y. & Rich. G., 1921 5	... – ...	... – ...	100 –100	... – ...	... – ...	... – ...	... – ...	... – ...	... – ...	... – ...	... – ...	... – ...
People's G. L. & Coke–												
1st, guar., g., 1904..6	... – ...	... – ...	... – ...	... – ...	... – ...	101¾–101¾	... – ...	... – ...	... – ...	102¾–102¾	... – ...	... – ...
2d, guar., g., 1904..6	... – ...	... – ...	... – ...	... – ...	103 –103	101 –101	101¼–101¾	101¾–101¾	... – ...	... – ...	... – ...	... – ...
1st, con., g., 1943...6	... – ...	113¾–119¾	120¾–124	... – ...	122 –122	122 –122	124 –124¾	... – ...	125¾–125¾	128 –128	124¾–125	... – ...
Refunding, 1947. 5	... – ...	104 –104	... – ...	103 –103	... – ...	... – ...	... – ...	... – ...	... – ...	... – ...	104¾–104¾	106 –106¾
Ch. G.-L. & C., 1st..5	106¾–107	107 –107	107¾–107¾	107 –108	108 –108	106¾–106¾	106¾–107	... – ...	... – ...	108 –109	108¾–109¾	110¼–110¼
Con. Gas, 1st, 1936..5	105 –106	... – ...	104 –106¾	... – ...	103¾–105¼	... – ...	105¾–105¾	107 –107	105¾–106¾	107 –107¾	108¾–108¾	106¾–107¾
Equit. Gas & F., 1st.6	... – ...	101¾–103¾	101 –101	... – ...	... – ...	... – ...	... – ...	... – ...	102¾–102¾	... – ...	102¾–103¾	103 –103
Mutual Fuel Gas.....5	... – ...	... – ...	105 –105	105 –105	... – ...	... – ...	... – ...	101¾–101¾	... – ...	101¾–103¾	102 –104	... – ...
MISCELLANEOUS.												
Adams Express—Coll 4	102 –103	102¾–102¾	101 –103¾	100¾–101¾	101 –101¾	101 –102¾	102¾–103	103 –103¾	102¾–103¾	102¼–103¾	103 –104	103¾–104
B'klyn Ferr., 1st, cons.5	61 – 66¾	64 – 64	64¾– 64¾	64 – 65	62 – 62¾	... – ...	62 – 62¾	62 – 64	63¾– 63¾	60 – 60	62 – 61	63 – 64
Chic. Jn. & U. Stk. Y.5	... – ...	... – ...	... – ...	... – ...	... – ...	... – ...	... – ...	... – ...	... – ...	... – ...	107¾–107¾	... – ...
Det. M. & M. L. G.—Inc	82 – 89	80 – 80	75¾– 76¾	... – ...	... – ...	... – ...	81 – 83	... – ...	... – ...	... – ...	78 – 80	78 – 78
N. Y. Dock—50-year..4	... – ...	90 – 91	90¾– 91	90 – 91	90 – 90	89¾– 90¾	89¾– 91¾	90 – 90¾	90¾– 90¾	91 – 91	92¾– 92¾	93 – 95
Provident Loan,'21.4½	... – ...	... – ...	... – ...	... – ...	... – ...	... – ...	... – ...	... – ...	... – ...	... – ...	98¼– 98¼	... – ...
So. Yuba Water.....6	... – ...	... – ...	... – ...	... – ...	... – ...	... – ...	112 –112	... – ...	... – ...	... – ...	... – ...	... – ...
U. S. Red. & Refin'g..6	... – ...	... – ...	... – ...	... – ...	... – ...	... – ...	... – ...	... – ...	70 – 70	71¾– 75¾	80 – 80	80 – 88
TELEG. & TELEP.												
Am. Teleph. & Teleg.4	... – ...	... – ...	... – ...	... – ...	90 – 90	94 – 94	... – ...	... – ...	... – ...	... – ...	... – ...	... – ...
Commerc'l Cable, 1st.4	... – ...	... – ...	... – ...	... – ...	... – ...	... – ...	... – ...	... – ...	... – ...	... – ...	92 – 92	... – ...
Met. Tel. & Tel., 1st.5	... – ...	... – ...	... – ...	... – ...	109¾–109¾	109¾–109¾	... – ...	... – ...	... – ...	... – ...	... – ...	... – ...
W. Union Telegraph–												
Col. tr., cur., 1938..5	107 –107¼	105 –107	107 –107¼	107¼–108¾	108¾–108¾	108¾–108¾	108 –108⅝	108¼–109	110 –110¾	110¼–110½	110¾–112	112¾–112¾
Fund. & R. E., '50.4½	101¼–104	101¾–103¾	103¾–103¾	103¾–103¾	101¾–102	101¾–102	103¾–103¾	103¾–105	103½–105	106 –106	105¾–106¾	104 –104¾
Mut. Union Tel., g.5	... – ...	... – ...	... – ...	... – ...	... – ...	107 –107	... – ...	... – ...	... – ...	... – ...	... – ...	... – ...
No. W. Sect. Tel.,'34.4½	... – ...	102 –102	... – ...	100 –103¾	... – ...	... – ...	102¾–103	... – ...	... – ...	... – ...	... – ...	... – ...
M'F'G AND INDUS'L.												
Amer. Cot. Oil,1915.4½	... – ...	97 – 97	95 – 95	93¾– 99¾	97 – 97	97 – 97¾	98 – 98	... – ...	93 –100	90¾–100	... – ...	99½–100
Am. Bldg & Loan...4	81 – 81¾	80 – 80¾	76¾– 78	77 – 77	77 – 80	75¾– 80	80 – 85	85 – 87	84 – 85¾	86 – 87	87 – 85¾	86 – 86¾
Am. Spirits Mfg.—1st.6	86 – 88	86¾– 86¾	83 – 82	85¾– 85¾	85 – 85	87 – 87	85¾– 85¾	... – 87	87¾– 88	88 – 94¾	93 – 96	96 – 97¾
Am. Thread—1st coll..4	74 – 74	... – ...	75 – 77	77¾– 78¾	... – ...	79 – 79	78¾– 81	80¾– 82¾	82¾– 83	83 – 86	86 – 87	87 – 87¾
Amer. Tobacco (new).6	... – ...	... – ...	... – ...	... – ...	... – ...	... – ...	... – ...	... – ...	... – ...	107¼–108	106¾–111¾	108 –112¾
Cits. for gold, 1951.4	... – ...	... – ...	... – ...	... – ...	... – ...	... – ...	... – ...	... – ...	64 – 63¾	64 – 64	63¾– 64	69 – 76
Consol. Tobac., 50-yr.4	55 – 61¾	53¾– 57¾	56 – 59¾	57¾– 60	58¾– 60	59¾– 63¾	61¾– 64¾	62 – 72¾	70¾– 77¾	73¾– 76¾	74¼– 84¾	74 – 83¾
Registered.....	... – ...	... – ...	... – ...	57¾– 58¾	... – ...	58¾– 58¾	... – ...	61¾– 61¾	68¾– 68¾	72 – 72¾	73 – 74	77 – 79
Distr. Secur. Cor.—1st.5	63 – 68¾	64¾– 66¾	65¾– 68	64 – 64	63¾– 64¾	61¾– 65	63 – 65¾	64¾– 67¾	66¾– 74¾	68 – 74¾	73¾– 77¾	77 – 80
Ill. Steel deb., 1913..5	... – ...	... – ...	... – ...	... – ...	... – ...	... – ...	... – ...	... – ...	... – ...	... – ...	... – ...	... – ...
Intern'l Paper—1st....6	103¾–103¾	105¾–106	105¾–106	106¾–106	106 –106¾	107 –107	108 –108¾	108¾–109¾	106¾–106¾	108¾–109¾	109 –109¾	109 –109¾
Int. Steam Pump,'13.6	98 – 98¾	97 – 99	100 –101	101¾–102	102 –102	101¾–103	103¾–104¼	101 –102	101¼–102¾	102¾–103¾	103 –103¾	104 –103¾
Knickerb. Ice (Chic.).5	... – ...	... – ...	... – ...	... – ...	... – ...	... – ...	... – ...	... – ...	... – ...	97¼– 97¼	... – ...	... – ...
Lacka. Steel, 1st '23.5	93 – 96¾	93 – 93¾	94 – 95¾	93¾– 96¾	96¾– 96¾	97¾– 98	97¼– 99	97¼–101	100¾–102	101¾–103¾	100 –101¾	103¾–105
Nat. Starch M'f'g—1st.6	... – ...	... – ...	... – ...	88 – 90¾	87 – 88	87 – 87	89 – 89	... – 90	90 – 90¾	... – ...	... – ...	90 – 90
N. Starch Co.—S. l. deb.5	... – ...	65¾– 66	... – ...	... – ...	... – ...	65¾– 65¾	... – ...	64 – 64	64 – 64	63 – 70	70 – 75	73 – 73
Stan. Rope & T.—1st.6	35 – 47	38 – 38	35 – 40	40 – 42	38 – 40	38 – 41¾	38 – 40	38 – 41¾	40¼– 40¾	40 – 52	43 – 49¾	45 – 49¾
Tacoma Gas, gold.6	13¾– 45¼	34 – 37¾	33¼– 3	2 – 3	1¾– 2	2 – 3	3¼– 2¾	1¾– 2¾	2¾– 4¼	3¾– 4¾	4¾– 4¾	4 – 7
U. S. Leather—Deb. s. f.6	107¾–109	108 –110	109⅞–110¼	112 –112¾	110¾–110	109 –109¾	110¼–110¾	110¼–111¼	112 –112¾	113¼–113¾	110 –110¼	110¾–111¾
U. S. Realty & Imp...5	... – ...	... – ...	... – ...	... – ...	... – ...	... – ...	80¾– 83	80 – 85	81¼– 92	89¼– 91¾	89¾– 97	93¾– 97¾
U. S. ships.—1st, A...5	... – ...	... – ...	38 – 38	... – ...	... – ...	... – ...	... – ...	... – ...	... – ...	... – ...	... – ...	... – ...
U. S. Corp.—2d, '63.5	68¾– 75¾	71¼– 73¾	72 – 75¼	73¾– 79¾	73¾– 74	73 – 75¾	76¾– 79¾	77¾– 80	79¾– 82¾	82¾– 85¾	84 – 93¾	88 – 94
Registered.....5	68¾– 74¾	72 – 73	74¼– 74¾	74¾– 79	71¼– 74¼	73¾– 75¾	76¾– 79¾	77¾– 79¾	79¾– 82¾	82¾– 86	85¾– 95¾	90¾– 94
COAL AND IRON.												
Col. Fuel—1910.....6	... – ...	105 –105	105 –105	... – ...	... – ...	... – ...	... – ...	... – ...	... – ...	107¾–107¾	... – ...	... – ...
Col. F. & I.—Gen. s. f.5	97¾– 99	99¾– 99¾	95¼– 97	97 – 98½	98 – 99	97¼–100	99¾–100	100 –100	100 –100¾	100 –102	101 –102¾	102¾–103¾
Conv. deben., 1911..5	69 – 73¾	70¼– 70¾	71 – 74	73 – 73	73 – 73	... – ...	74 – 74	... – ...	79 – 80	80 – 90	89 – 91	... – ...
Trust Co. certific'ts	73¼– 73¾	73¼– 73¾	70 – 71	71 – 72¾	... – ...	69¾– 69¾	69¾– 75	71¼– 72¾	73 – 76¾	78 – 83	81 – 88	82¾– 87
Gr. River Coal & C.6	... – ...	... – ...	... – ...	... – ...	... – ...	... – ...	103¾–103¾	... – ...	... – ...	... – ...	... – ...	... – ...
Consol'd Coal—1st.5	... – ...	... – ...	... – ...	... – ...	... – ...	... – ...	... – ...	... – ...	... – ...	100¾–103¾	107¾–107¾	107¼–107¾
Tenn. Coal Iron & Ry.–												
General, 1951.....5	... – ...	... – ...	... – ...	... – ...	... – ...	... – ...	91¾– 93½	92 – 92	... – ...	92¾– 92¾	92 – 96	95¾– 96¾
Tenn. Division.....6	... – ...	... – ...	103 –104	105 –106	... – ...	... – ...	... – ...	... – ...	110 –110	110 –110	... – ...	110 –111
Birm. Div., 1st, con.6	101½–103	... – ...	104 –106	106 –108¾	108 –108	106¾–106¾	108 –108	110 –110	112¾–113¾	112 –113¾	111¾–113¾	113¾–113¾
De Bard. C. & I.—Gu.6	100¾–100¾	... – ...	102 –104	101¾–104	103¾–104	104 –105	105 –105	101¾–102	103¾–104	104¾–104¾	... – ...	105¾–105¾
Va. Iron C. & C.—1st..5	68 – 70	67¼– 73	71 – 71¾	71 – 72	71 – 71	71 – 71	66¼– 71¾	70 – 71	68¾– 72	73 – 78	76¾– 84¾	82 – 87

PRICES OF STOCKS ON THE NEW YORK STOCK EXCHANGE.

1904.

STOCKS.	JANUARY	FEBR'RY.	MARCH.	APRIL.	MAY.	JUNE.	JULY.	AUGUST.	SEPT'BER.	OCTOBER	NOV'BER.	DEC'BER.
	Low. High	Low. High	Low. High	Low. High	Low. High	Low. High	Low. High	Low. High	Low. High	Low. High	Low. High	Low. High
RAILROADS.												
Albany & Susquch.....	... – ...	... – ...	... – ...	... – ...	... – ...	... – ...	204 –204	... – ...	... – ...	... – ...	... – ...	205 –205
Ann Arbor.....	... – ...	... – ...	16¾– 18	17 – 17¾	... – ...	16¾– 16¾	... – ...	... – ...	16 – 16	16 – 16	16¾– 20	22 – 25
Pref.....	41 – 45	45 – 47	44¼– 47¾	44 – 48	42 – 43¾	42 – 42	40¼– 42¾	43 – 46	44¾– 46	46 – 47	47 – 52	51 – 59
Atchison Top. & S. Fe..	18⅝– 20⅝	20 – 22¾	22 – 29¼	25 – 29¾	23¾– 27	23¾– 27¾	24¾– 27¼	25⅝– 29¾	25¾– 28¾	27¼– 33	33¼– 41¼	37¾– 43¾
Pref.....	84¼– 87¾	86 – 90¾	87¾– 93¾	89¾– 93¾	89¾– 93¾	89¾– 93¾	89¾– 93¾	90 – 93¾	92¾– 95¾	93¾– 95¾	93¾– 96¾	95¾– 97¾
Balt. & O. voting stock.	55¾– 60⅝	58¼– 61⅝	60⅜– 83⅞	80¾– 83⅝	73¼– 84¾	68⅜– 83	71 – 78	71¾– 76¾	65⅞– 73⅜	68¼– 76¾	74¼– 84	78¾– 84⅝
Pref. vot. tr. ctf.....	73¾– 77¾	74¼– 80¾	75⅝– 83	81⅜– 90	78¼– 85	77¼– 84	79¾– 82¾	79 – 81¾	74½– 79⅝	76¾– 83	81 – 87¾	84¾– 86¾
Rights.....	... – ...	... – ...	... – ...	¾– 1⅜	¾– 1	... – ...	... – ...	... – ...	... – ...	... – ...	... – ...	... – ...
Buff. Roch. & Pittsb...	53 – 77¾	62 – 82	75 – 79¾	65 – 70	60 – 61	60 – 60	64½– 66	70 – 73	... – ...	... – ...	75 – 80	79 – 85
Pref.....	92 – 98	95¾– 98¾	96 –111	115 –115	... – ...	105 –109	112 –113¾	... – ...	... – ...	109½–112	115 –120	120 –125
Buri. C. Rap. & North..	119 –119	126½–126¾	... – ...	... – ...	125 –125	125½–125½	... – ...	125 –126	... – ...	123 –130¾	... – ...	... – ...
Canadian Pacific.....	90¾– 95¾	96 – 99¾	95¾– 98¾	96¾– 98	93 – 95¾	85¾– 90¾	87¾– 89¾	87 – 91	84¾– 90¾	85¾– 87¾	86¾– 90¾	85¾– 93¾
Canada Southern.....	68¾– 72¾	68 – 70¾	67¾– 69¾	68¾– 73¾	68¾– 69¾	67¾– 69¾	68¾– 69¾	69 – 69¾	68¾– 69¾	68¾– 69¾	73¾– 74¾	73¾– 74¾
Central of New Jersey..	115 –119¾	116¼–118¾	115 –120	116 –123¾	116 –121	119 –125	124¾–133¾	129 –133	127¼–135	133¾–137	134¾–150	144 –150¼
Chesapeake & Ohio.....	29¾– 31¾	28¾– 30¾	28 – 33	30 – 33¾	26¾– 30¾	24 – 28¾	24¾– 28¼	26¾– 28¾	25¾– 29¾	27¾– 31¼	29¾– 38¾	32¾– 42¾
Chicago & Alton.....	... – ...	... – ...	... – ...	... – ...	... – ...	... – ...	... – ...	... – ...	... – ...	31 – 36¾	33 – 41¾	37¾– 42
Pref.....	... – ...	... – ...	... – ...	... – ...	... – ...	... – ...	... – ...	... – ...	... – ...	69 – 72¾	68¾– 77¾	74½– 78¾
Chic. Burl. & Quincy..	119¾–124¾	121¾ 127	122¾–132	123¾–130¾	123¾–129¾	120¼–131¾	123¾–128¾	124 –124	125 –125	123¾–123¾	122 –123¾	127¾–130
Chic. & East'n Illinois	88 – 91	90 – 96	91¾–109	101 –106	100 –105	97 – 99¾	95 – 95	95 – 95	93 – 96¾	93¾– 95	97 –100	99 – 98
Pref.....	120 –124	122 –132	120¼–131	121¾–134	120¾–126¾	123¾–123¾	124 –124	125 –125	123¾–123¾	122 –123¾	123¾–124¾	123¼–123¾
Chicago Great West....	11⅝– 14	13¾– 14⅝	13 – 15¾	13¾– 15¾	12 – 13¾	10 – 12¾	10¾–11¾	10¾–11¾	10¾– 11¾	9¾– 11¼	10 – 13¾	11¾– 14¾
4 per cent debenture..	85 – 88¾	85¾– 89	86 – 87¾	87 – 89	86 – 88¾	81 – 85¾	82¾– 85¼	82¾– 84¾	82¾– 83¾	82 – 89¼	87 – 90¾	90¾– 94¼
5 p. c. pref., A.....	73 – 77¾	74¼– 77¾	75¼– 78¾	76¾– 78¾	74¼– 77¼	71 – 76	69¾– 73¾	68¾– 71	70¼– 73¾	70 – 74¾	73 – 79¾	76¾– 82
4 p. c. pref., B.....	33¾– 41¾	38¾– 41¾	37¾– 42	39 – 42	35 – 39¾	30 – 35¾	33 – 35	30¾– 33¾	31 – 31¾	31 – 37¾	33¾– 40¾	38¼– 45

1900—Continued.

STOCKS.	JANUARY	FEBR'RY.	MARCH.	APRIL.	MAY.	JUNE.	JULY.	AUGUST.	SEPT'BER.	OCTOBER.	NOV'BER.	DEC'BER.
	Low. High	Low. High	Low. High	Low. High	Low. High	Low. High	Low. High	Low. High	Low. High	Low. High	Low. High	Low. High
Chic. Ind. & Louisv	14 - 17¼	16 - 22¾	19½ 26¾	25 - 29	20¾ - 26	18 - 22¾	19 - 24½	22 - 24½	20 - 23	20¾ - 23¾	22 - 25	23 - 28¾
Pref	45½ 49¾	48¾ - 56	53¾ - 60	56¾ - 63¾	51 - 57	49 - 52¾	50¾ - 55	50¼ - 58	53 - 57½	53 - 56	55 - 58½	57 - 64
Chic. Milw. & St. Paul.	116¾ 119¾	118¾ 125¾	120¾ 125¾	118¾ 126¾	114¾ 119¾	108¾ 116¾	109¾ 112¾	110¾ 115¾	114¾ 118¾	113¾ 116¾	116¾ 120¾	118¾ 124¾
Pref	169¾ 173¾	171 - 173¾	171 - 174¾	172 - 174	172¾ 175¾	170¾ 174¾	170 - 171¾	171 - 174¾	172 - 174¾	170 - 172¾	171¾ 176	176 - 178
Chic. & Northwest	158 - 164¾	160 - 163¾	160 - 164¼	161 - 166¾	157¾ 167¾	150¾ 161¾	150¾ - 161	157 - 166	155¾ 162¾	159 - 164½	162 - 170	166¾ 172¾
Pref	198 - 198¾	198¾ 199¾	198 - 200	197 - 199	195¾ 200	196¾ 199¾	197 - 197¾	199¾ 203	201 - 207	202 - 202	203 - 211¾	210 - 220
Chic. R. I. & Pacific	104¼ 108¾	106¾ 113¾	110¾ 116¾	114¾ 117¾	105 - 108¾	102 - 106¾	104¾ - 109¾	105¾ 108¾	108¾ 112¾	107 - 109	108¾ 117¾	113¾ 122¾
Chic. St. Paul M. & O	114 - 117¾	115¾ 118¾	113¾ 118¾	114 - 117	114 - 116¾	112 - 113	113¾ 115¾	— - —	— - —	110 - 115	114 - 118	121 - 125
Pref	— - —	172 - 173	175 - 175	— - —	175 - 175	— - —	— - —	— - —	— - —	— - —	165 - 180	172 - 175
Chic. Term'l Transfer	9 - 11¼	11 - 12¾	10 - 13	10¾ - 13¾	13¾ - 13¾	9 - 12¾	9¾ - 11¾	9¾ - 10¾	9 - 9¾	8¾ - 10¾	8¾ 10¾	10¾ - 14
Pref	32 - 36	34¾ - 39	33 - 37¼	35 - 39¾	35 - 38¾	30¾ - 35	31¾ - 34½	30¾ - 33	27 - 31	28¾ - 29¾	29¾ - 33¾	29 - 39¾
Clev. Chic. Chic. & St. L	60¾ - 67	65¾ - 69¾	66¾ - 69¾	66¾ - 69¾	65¾ - 67¾	61¾ - 65¾	63¾ - 65¾	59 - 63¾	57¾ - 61¾	61 - 64¾	59¾ - 63¾	63¾ - 67¾
Pref	103¾ 109¾	106 - 108	104 - 111¾	110 - 110¾	106 - 107	103¾ 103¾	105 - 105	106 - 106	107 - 110¾	110 - 115	112 - 114¾	113 - 118
Clev. Lor. & Wheel'g	14¾ - 19	13 - 23¾	18 - 24	24¾ - 28	27 - 28	24 - 25	25 - 27¾	23¾ - 26	26 - 28	23 - 23	28¾ - 30	25 - 28
Pref	46 - 53	51 - 60	56¾ - 60	58 - 72	66 - 70	— - —	66 - 68	— - —	64 - 67	— - —	68 - 69¾	66 - 70¾
Cleve. & Pitsb. guar	— - —	— - —	138 - 138	— - —	— - —	— - —	135¾ - 137	— - —	— - —	135¾ - 135¾	134 - 135	135¾ - 137¾
Col. Mid., vot. tr. cfs.	9 - 9¾	9 - 10¾	9¾ - 12	11¾ - 13¾	12¾ - 13¾	11¾ - 13¾	— - —	— - —	— - —	— - —	— - —	— - —
Pref. vot'g trust cfs.	21 - 23¾	23 - 27¾	26¾ - 29¾	28 - 29¾	29¾ - 29¾	29 - 29	— - —	— - —	— - —	— - —	— - —	— - —
Colorado & Southern	5¾ - 9	5¾ - 6¾	6 - 7¾	6 - 7¼	6¾ - 6¾	6¾ - 6¾	6 - 6	6 - 6	5¾ - 6¼	5¾ - 6¼	5¾ - 6¼	5¾ - 6¾
1st pref	39 - 44¾	41 - 45¾	43¾ - 47¾	43 - 46	39¾ - 43¾	40 - 41¾	40¼ - 42	41¾ - 43¾	36 - 41	38¾ - 39¾	39¾ - 44¾	43¾ - 46¾
2d pref	14¾ - 15¾	15 - 17	16¾ - 20¾	17 - 20	15¾ - 17	16 - 19¼	16 - 16½	16¾ - 16¾	14 - 16¾	14 - 16¾	16 - 19	17 - 19¼
Delaware & Hudson	113 - 119	115 - 117	114¾ - 119¾	116 - 118¾	113 - 118¾	110 - 113¾	110¾ - 113¾	111¾ - 114¾	110¾ - 113¾	110 - 114	112¾ - 117¾	115¾ - 134¼
Del. Lack. & Western	172 - 180	177 - 182	176¾ - 183¾	177 - 182	173 - 178¾	170¾ - 174¾	171¾ - 175¾	173¾ - 179¾	175 - 183¾	174 - 183	183 - 193¼	188 - 194¾
Denver & Rio Grande	16¾ - 18¾	17¾ - 20¾	18¾ - 24¾	19 - 22¾	17¾ - 19¾	17 - 18¾	18 - 18¾	18 - 19¾	17¾ - 19¾	18¾ - 20¾	19¾ - 23¾	23¾ - 24¾
Pref	66¾ - 73¾	69¾ - 73¾	71 - 76¾	69¾ - 75	67¾ - 70	64¾ - 69¾	64¾ - 67¾	66¾ - 68¾	66 - 68	66 - 71	69¾ - 79¼	78¾ - 87½
Des Mo. & Ft. Dodge	13¾ - 16¼	14 - 16¾	15 - 19¾	18 - 20	14 - 16	12 - 13¾	12¾ - 13¾	— - —	12¾ - 13¾	14¾ - 17¼	16¾ - 17¾	16¾ - 21¾
Duluth So. Sh. & Atl	4½ - 5	4½ - 5	4½ - 5	5 - 5¼	4 - 4	3¾ - 4	3¾ - 4	3¾ - 4	3¾ - 4	3¾ - 4	3¾ - 4	3¾ - 4
Pref	13 - 14¾	12¾ - 16¾	15¼ - 17¾	15 - 16¾	14¾ - 16	12¾ - 14¾	12 - 12¼	12 - 12¼	12 - 13	— - —	14 - 20¾	18¾ - 19¾
Erie	13¾ - 13¾	11¾ - 13¾	13¼ - 14¾	13 - 14¾	11¾ - 13	10¾ - 12¾	10¾ - 11	10¾ - 10¾	10¼ - 11¾	10¾ - 12¾	12 - 13¼	14 - 27¼
1st pref	31¾ - 33¾	33¼ - 38¾	37 - 43	39 - 43¾	35¾ - 39¼	32 - 38	32 - 34	32¼ - 34¾	30¾ - 34¾	33¾ - 36¾	34¾ - 41	40¼ - 63¾
2d pref	20¾ - 24¾	19¾ - 30¾	30 - 37¾	33 - 37¾	29¾ - 33¾	26¾ - 29¾	26¾ - 29¾	26¾ - 27¾	25 - 27¾	26¾ - 29¾	29¾ - 34¾	34¾ - 51¾
Evansville & T. Haute	40¼ - 47¾	46¾ - 48¾	48¼ - 54¾	50 - 53¾	47¼ - 49¾	44¾ - 48¼	43¼ - 43¾	42¾ - 45	45 - 45	39 - 42¾	38¾ - 41¼	43¼ - 49
Pref	90 - 92¾	93 - 93	94 - 94	93¼ - 94¾	93 - 93	86¼ - 92	84 - 86¾	84 - 86¾	76 - 80	74 - 78	76 - 81¾	80¾ - 82¾
Ft. Worth & Den. City	15 - 16	15 - 15	13¾ - 13¾	14¾ - 14¾	15 - 15¾	14¾ - 15¾	— - —	15¾ - 15¾	— - —	— - —	17 - 17	17 - 20
Ft. Worth & Rio Gr	— - —	— - —	15 - 17	18 - 19	17 - 18	16 - 16	— - —	— - —	13 - 15	13 - 13	13 - 15	14 - 27¾
Grent Northern, pref	166 - 174¼	156 - 161¾	156 - 166¾	157 - 168	150 - 157¾	144¾ - 158	150 - 154¾	151¾ - 153¾	149¾ - 153¾	149¾ - 160¾	161¾ - 183	177¾ - 191¼
Rights	— - —	— - —	5 - 5¾	— - —	— - —	— - —	— - —	— - —	— - —	— - —	— - —	— - —
Green Bay & Western	— - —	— - —	— - —	— - —	— - —	— - —	— - —	— - —	— - —	45 - 46	40 - 46	43¾ - 49¾
Deben. certs., Ser. A	55 - 57	54 - 54	55 - 55	55 - 55	55¾ - 55¾	— - —	56 - 55	— - —	56 - 55	— - —	55¾ - 55¾	56 - 56
Deben. certs., Ser. B	6¼ - 7¾	7¼ - 7¾	6 - 8	7¾ - 7¾	6 - 7¾	5¾ - 6¾	6 - 6¾	6 - 6	6¼ - 5¾	5¾ - 7	6¾ - 8	7¾ - 8¾
Hocking Valley	30¾ - 34¾	33¾ - 37¾	32 - 38	37 - 41¾	36¾ - 40¾	32¾ - 38¾	34 - 37¾	34¼ - 35¾	30¼ - 34¼	31¼ - 38¼	35¼ - 40¾	38¾ - 42¾
Pref	58 - 62¾	60¾ - 61¾	62¾ - 67¾	65¾ - 67¾	63¾ - 67¾	62¾ - 67¾	64 - 64	61¾ - 63¾	59¼ - 63¾	62¾ - 63¾	62¾ - 65¾	72¾ - 76¾
Illinois Central	116¾ - 119¾	115¾ - 117¾	114¾ - 118¾	116¾ - 118¾	113¾ - 116¾	110¾ - 113¾	111¾ - 113¾	113¾ - 116¾	113¾ - 116¾	113¾ - 115¾	115¾ - 119¾	119¾ - 125¾
Leased line, 4 p. c	99 - 99	100 - 100¼	103 - 103	102¾ - 103¼	104 - 104	103¾ - 103¾	101 - 101	— - —	100¾ - 101	— - —	102 - 102	— - —
Iowa Central	11¾ - 13¾	12 - 14¾	13¾ - 19¾	17¼ - 19¾	16¾ - 18	17¾ - 19¾	17¾ - 20¾	18¾ - 19¾	17¾ - 18¾	17 - 19¼	18¾ - 21¾	19¼ - 27¾
Pref	18 - 23¾	20 - 25¾	23¾ - 27¾	25 - 27¾	27 - 27¾	26 - 27¾	27 - 27¾	27¾ - 27¾	27¾ - 27¾	27¾ - 27¾	27¾ - 27¾	27¾ - 27¾
Kanawha & Michigan	10 - 12¾	12¾ - 13¾	13¾ - 17	15¾ - 17	14¾ - 15	13 - 14¾	13 - 14¾	14 - 15¾	14 - 15¾	— - —	15¾ - 16	16 - 17
K. C. Pittsb. & Gulf	7¾ - 9	8 - 12¾	12 - 21¾	17¾ - 20¾	16¾ - 18	13¾ - 17	14 - 17	— - —	— - —	— - —	— - —	— - —
K. C. So., vot. tr. cfs.	— - —	— - —	— - —	— - —	17¾ - 17¾	— - —	— - —	10 - 10	10 - 10	7 - 10¾	9¾ - 14	11¾ - 14
Pref., vot. trust cfs.	— - —	— - —	— - —	42 - 43	41 - 43¾	— - —	— - —	35 - 40	30 - 33¾	27¾ - 31¾	29 - 35¾	34¾ - 39
Keok. & Des Moines	— - —	— - —	— - —	— - —	— - —	3¾ - 3¾	— - —	— - —	— - —	— - —	4 - 6	— - —
Pref	— - —	15 - 16	17 - 17¼	17¼ - 17¼	15 - 15	16 - 16	— - —	— - —	— - —	14¾ - 15	14¾ - 14¾	17¾ - 23
Kingston & Pembroke	— - —	— - —	— - —	— - —	— - —	— - —	— - —	— - —	— - —	— - —	7 - 9¾	— - —
Lake Erie & Western	32 - 37	33¾ - 39¾	33¾ - 39¾	33¾ - 34¾	31 - 34¾	29¾ - 33¾	28 - 33¾	27 - 30	25 - 28¾	27 - 29¾	28 - 32	30 - 35¾
Pref	84 - 87	83¾ - 85	84¾ - 87¾	85 - 100	92 - 95	92 - 97¾	93 - 93¾	93 - 95	93¾ - 93	94¼ - 110	103¾ - 110	106 - 115
Lake Shore	197 - 200	— - —	210 - 210	200 - 206	210 - 212¾	208¾ - 212¾	208¼ - 209	208 - 209	209 - 210	210 - 210	229 - 230	214 - 240
Long Island	47¾ - 55	50 - 54	50 - 56¾	55 - 70¾	68¾ - 80	70 - 74¾	71 - 71	60¾ - 68¾	64¾ - 65	63 - 70	64 - 78¾	65 - 70¾
Louisville & Nashville	77¾ - 80¾	79¾ - 85¾	83¾ - 91	87 - 89¾	81¾ - 87¾	82¾ - 85¾	82¾ - 84¾	77¾ - 81¾	70¾ - 73¾	70¾ - 73¾	75 - 81¾	78¾ - 85¾
Manhattan Consol	90¾ - 99	92¾ - 101	91¾ - 98¾	92¾ - 99	87¾ - 95	81 - 92	80¼ - 92¾	89¼ - 93	84 - 92¾	80¾ - 100	95¾ - 114¾	107¼ - 116¾
Mexican Central	10¾ - 12¾	11¼ - 13¾	11¾ - 14¾	13 - 14¾	13¾ - 14	11¾ - 13¾	11¼ - 13¾	11¼ - 12¾	10¼ - 11¾	11¼ - 13¾	12¾ - 14	13 - 17¾
Mex. National, cfs	3¾ - 4¼	3¾ - 4¾	3¾ - 4¾	4¼ - 4¾	4 - 4	3¾ - 3¾	3¾ - 4	3¾ - 3¾	3¾ - 3¾	3¾ - 3¾	3¾ - 4	3¾ - 5
Michigan Central	104 - 111	108 - 113	108 - 108	108 - 108	108 - 108	108 - 108	105 - 108	105 - 105	— - —	— - —	105¾ - 106	106 - 106
Minneap. & St. Louis	58 - 62	60¾ - 65¾	60 - 69¾	62¾ - 69¾	62 - 66¾	45¾ - 63¾	47¾ - 57	55 - 56¾	51 - 55¾	51¾ - 61¾	57¾ - 66	64 - 73¾
2d pref	90¾ - 93¾	91¾ - 96	92¾ - 97	95¾ - 97¼	94¾ - 98¾	87¾ - 96¾	90¾ - 94	93¾ - 94½	91¾ - 92	92 - 99¾	97¾ - 104¾	99¾ - 104
Minn. St. P. & S. S. M.	15 - 17¾	16 - 17	17 - 21	21 - 27	24 - 26	18 - 26¾	19¾ - 20	18 - 18	14¾ - 17	18 - 19	16¾ - 20¾	16¾ - 21¾
Pref	32 - 37¾	34 - 39	35 - 42	39 - 42	37¾ - 37¾	37¾ - 37¾	37¾ - 38	34¾ - 37¾	33¾ - 34¾	33¾ - 34¾	34 - 36¾	36¾ - 41¾
Mo. Kansas & Texas	10 - 10¾	10¼ - 10¾	10¼ - 12¾	11¾ - 12¾	10¼ - 11¾	10 - 11¾	10 - 10¾	9¾ - 10	9 - 9¾	10 - 11	10¼ - 13¾	13¾ - 17¾
Pref	31¾ - 34¾	33 - 34¾	33¾ - 37¾	34¾ - 40¼	33¾ - 35¾	32¾ - 34¾	30 - 32¾	30 - 31¾	25¾ - 32	27 - 33¾	31¾ - 40	37 - 47¾
Missouri Pacific	38¾ - 44¾	40¾ - 47¾	44¾ - 51¾	49 - 51¾	46 - 47¾	43¾ - 46¾	43¾ - 47	43¾ - 45¾	40¾ - 43¾	40¾ - 42¾	41¾ - 50	47¾ - 55
Mobile & Ohio	68¾ - 73¾	69¾ - 73¾	69¾ - 73¾	69¾ - 73¾	68¾ - 69¾	68¾ - 68¾	68¾ - 68¾	68¾ - 68¾	68¾ - 68¾	68¾ - 68¾	68¾ - 68¾	68¾ - 68¾
Morris & Essex	183¾ - 183¾	183¾ - 184	— - —	186 - 186¾	183¾ - 186	183¾ - 183¾	184 - 184	185¾ - 185¾	186 - 186	185¾ - 185¾	186 - 186¾	186 - 186¾
Nashv. Chatt. & St. L.	— - —	— - —	— - —	— - —	— - —	50 - 50	43 - 45	— - —	— - —	— - —	— - —	50 - 50
N. Y. Cent. & Hud. Riv.	133¾ - 138¾	133¾ - 136¾	134 - 138	135 - 139	133¾ - 136¾	129¾ - 135¾	133¾ - 135¾	127¾ - 131	128¾ - 131	126¾ - 131¼	127¾ - 134¾	132¾ - 143¾
Rights	4¾ - 4¾	— - —	— - —	— - —	— - —	— - —	— - —	— - —	— - —	— - —	— - —	— - —
N. Y. Chic. & St. Louis	12¾ - 13¾	12¾ - 13¾	12 - 14¾	13 - 14¾	11¾ - 12¾	11 - 11¾	— - —	11¾ - 11¾	11 - 11¾	11¾ - 13¾	13¾ - 16¾	16¾ - 24¾
1st pref	31 - 35	32 - 33	32 - 38	37 - 40	33 - 34	30 - 33	30 - 32	30 - 32	30 - 32	30 - 33	32 - 37	35¾ - 43¾
2d pref	25 - 27¾	26 - 27¾	26 - 29¾	28 - 29¾	27 - 28	25 - 27	25 - 26	25 - 26	25 - 26	25 - 26	26 - 28	27 - 31
N. Y. Lake & Western	32¾ - 36¾	34¾ - 36¾	34¾ - 36¾	36¾ - 36¾	34¾ - 36¾	34¾ - 36¾	34¾ - 36¾	34¾ - 36¾	34¾ - 36¾	34¾ - 36¾	34¾ - 36¾	34¾ - 36¾
N. Y. N. Haven & Hartf.	213¾ - 218¾	213 - 215	214 - 214	211¾ - 213¾	211¾ - 215¾	210¾ - 212	210¼ - 212	210¼ - 210¾	210¾ - 212	207¾ - 212	209 - 210¾	210¾ - 213
N. Y. Ontario & West	33¾ - 38¾	35¾ - 39¾	35¾ - 39¾	36¾ - 39¾	35¾ - 37¾	33¾ - 35¾	33¾ - 34¾	33¾ - 34¾	33 - 33¾	33 - 33¾	33¾ - 35¾	33¾ - 37¾
Norfolk & Western	23¾ - 26	25¾ - 33¼	31¼ - 38	34¾ - 40¾	33¼ - 38¾	30 - 36¾	31¾ - 35¾	33 - 34¾	31¾ - 35¾	33 - 38¾	36¾ - 45	41 - 45¾
Pref	67 - 71¾	70¾ - 75¾	74 - 78	76 - 81	76 - 80	74¾ - 79	77¾ - 78¾	75 - 78	75 - 78	74 - 76¾	75 - 78¾	77¾ - 82¾
No. Pac. Ry. vot. tr. rec	66¾ - 84¾	65¾ - 74¾	63¾ - 74¾	67¾ - 73¾	55 - 63¾	48 - 61¾	49¾ - 52¾	50¾ - 53¾	45¾ - 52¾	46¾ - 53¾	50¾ - 61¾	59¾ - 68¾
Pref. voting trust rec	75 - 75	74 - 75	73¾ - 78¾	78¾ - 78¾	73¾ - 77¾	69 - 73¾	70 - 72¾	71 - 73¾	69 - 71	69 - 71	70 - 73¾	73¾ - 77¾
Pacific Coast Co	50 - 53	50¾ - 52¾	49¾ - 53	51 - 53¼	46 - 51	48¼ - 52¾	53¼ - 54	52¾ - 56	52¾ - 56¾	57¼ - 61¾	56¾ - 62	57 - 61¾
1st pref	85 - 87¾	85 - 85¾	84¾ - 85	82 - 87¾	83 - 85	85 - 85¼	82 - 85	87¾ - 87¾	82¾ - 87¾	82 - 90	88 - 88	89¾ - 90¼
2d pref	84¾ - 86¼	85 - 85	83¾ - 83¾	83¾ - 84	81¾ - 81¾	87 - 83¾	82 - 82	83 - 83¼	82¼ - 84¼	81 - 82¾	88 - 88	89 - 90
Pennsylvania RR	133¾ - 138¾	136¾ - 136¾	136¾ - 140¾	134¾ - 140¾	132¾ - 136¾	132 - 133¾	132 - 133¾	132¾ - 135¾	127¾ - 130¾	125¾ - 130¾	127¾ - 135¾	131¾ - 144¾
Rights	2⅝ - 3	— - —	— - —	— - —	— - —	— - —	— - —	— - —	— - —	— - —	— - —	— - —
Subscription receipts	127¾ - 129¾	131 - 133¾	131 - 137¾	135¾ - 135¾	133 - 133	— - —	— - —	— - —	— - —	— - —	— - —	— - —
Peoria Dec. & Evans	2¾ - 3¾	3 - 3	2½ - 3¾	3¾ - 4	3¾ - 3¾	2¾ - 3¾	2¾ - 3	2¾ - 3	2¾ - 3	2¾ - 3	3¼ - 3¾	3¼ - 3¾
Peoria & Eastern	5¾ - 8¼	6 - 6¾	5¾ - 9¼	6¾ - 7¾	6¾ - 8¼	7¼ - 8	— - —	— - —	— - —	3 - 5¾	6 - 8¾	8 - 8¾
Pere Marquette	20 - 20¼	— - —	21 - 20¼	24 - 26¾	23¾ - 25¾	23¼ - 23¾	22¼ - 24	22 - 23¾	— - —	23¾ - 24	27 - 32	31¼ - 35
Pref	55¾ - 55¾	— - —	54¾ - 54¾	— - —	58 - 60	55¾ - 55¾	— - —	— - —	57 - 57	53 - 54¾	56 - 60¾	63¾ - 65
Phila. Clm. Chi. & St. L	85 - 85¾	85 - 85¾	85 - 85¾	85 - 85¾	85 - 85¾	85 - 85¾	85 - 85¾	85 - 85¾	85 - 85¾	85 - 85¾	85 - 85¾	85¾ - 85¾
Pref	90¾ - 94	85 - 89	81 - 91	82¾ - 83	81¾ - 82	78 - 85	79 - 82¾	80 - 83¾	79 - 83	79 - 84	80¾ - 87¾	85 - 90
Phila. Ft. W. & C., guar.	— - —	187¾ - 188	186 - 186	187¾ - 187¾	— - —	188¾ - 188¾	— - —	— - —	— - —	— - —	185 - 185	— - —
Pittsb. & West'n, pref.	— - —	— - —	— - —	— - —	— - —	— - —	— - —	— - —	— - —	— - —	— - —	— - —
Trust Co. cfs. dep	114¾ - 15	11 - 12	11¾ - 14	12 - 12	9 - 12	8 - 10¾	9¼ - 11	8¾ - 9¾	8 - 9	8 - 9	8 - 9	8 - 9
Reading vot. tr. certs	17¾ - 19	18¾ - 19¾	17 - 20¾	18¾ - 21¾	18¾ - 18¾	16 - 18	16¾ - 17¾	16¾ - 17¾	15 - 16¾	15¼ - 19¼	17¾ - 20¾	19¾ - 26
1st pref. vot. tr. certs	40 - 50¼	50¾ - 56	56¾ - 65¾	58 - 66¾	54 - 59¾	54¼ - 59¾	58¾ - 61¾	53¾ - 60¾	50¼ - 56	50¾ - 57¾	53¾ - 60¾	57¾ - 65
2d pref. vot. tr. certs	28 - 29¾	29¾ - 30¾	28¾ - 34¾	30¾ - 35¾	28¾ - 31¾	26¾ - 31	28 - 29¾	27¾ - 29¾	23¾ - 27¾	23¼ - 29¾	27¾ - 32¾	30¾ - 36¾
Renssel. & Saratoga	— - —	— - —	— - —	— - —	— - —	— - —	— - —	190 - 193	— - —	— - —	— - —	200 - 200

* 1st instalment paid. † All assessments paid. ‡ 25c. paid.

1900—Continued.

STOCKS.	JANUARY	FEBR'RY.	MARCH.	APRIL.	MAY.	JUNE.	JULY.	AUGUST.	SEPT'BER.	OCTOBER.	NOV'BER.	DEC'BER.
	Low. High	Low. High	Low. High	Low. High	Low. High	Low. High	Low. High	Low. High	Low. High	Low. High	Low. High	Low. High
Rio Grande Western..	43¾- 44	44 - 50	52¾- 60	54 - 59¾	53 - 60	55 - 58	.. - ..	59¼- 65	54 - 54	53 - 53	60 - 65	80 - 90
Pref.....	80 - 85	85 - 90½	90 - 93	89¾- 91	87⅞- 89	87 - 87¾	80¾- 88	.. - ..	86 - 86	.. - ..	89 - 94¾	94 - 95¾
Rome Wat. & Ogdensb.	134 -134	130 -132	130¾-131¾	.. - ..	135 -135	.. - ..	135 -135	.. - ..	.. - ..	133 -133½	.. - ..	133¾-134¾
St. J. & G. I. vot. tr. ctfs.	6 - 6¼	6 - 6¼	6 - 6¼	5 - 6	5 - 5¼	5 - 5¼	5 - 5¼	6¾- 7¼	7 - 7¼	7 - 7¼	7 - 7¾	7¾- 8¾
1st pref. do	49¾- 49¾	42 - 42	43 - 43¼	38¼- 38¾	39 - 39	42 - 43	41¼- 47¾	43¼- 49¾	45 - 50	50¼- 54¾	53¾- 64¼
2d pref. do	15¾- 15¾	15 - 16¾	15 - 16¾	12¾- 15	.. - ..	11¾- 13¾	14 - 14	14¾- 16	15 - 16	16 - 17	16¾- 17¾	17¾- 21¼
St. L. & S. F. v. tr. ctfs.	9 - 11	10 - 11	10¾- 12	10¾- 12	9⅞- 10¾	8⅝- 10¾	9 - 9¾	9¼ -10	9 - 10¼	9⅝- 11¾	11¾- 20¾	17¾- 24¼
1st pref. do	68 - 70	68¼- 70	68 - 73¾	68 - 71¾	68 - 68	66 - 68¾	67¼- 68¾	66 - 66½	65 - 66	65 - 65	68¾- 76	75 - 75
2d pref. do	32¾- 36¼	33¾- 37	34 - 39	35¼- 39	32¾- 36¼	31¾- 34¾	31¾- 33¾	32¾- 35	33¼- 34¼	33 - 37	36 - 46¾	46¼- 55
St. Louis Southwest'n.	9¾- 12¼	11 - 12¾	11¼- 13¾	11¼- 13¼	11 - 12	8⅝- 11¾	9¼- 10¼	10¼- 13¾	10⅞- 13	11¼- 14¾	13¾- 15¾	15 - 18¾
Preferred.....	23¾- 28¾	27¾- 31¾	28¾- 34	29¾- 34¾	25¾- 30⅝	21¾- 28¾	23¾- 27	25¾- 30¾	25¾- 30¾	26¾- 33	31¾- 37¾	36¾- 45¼
St. Paul & Duluth.....	56¾- 56	61 - 52	.. - ..	.. - ..	67 - 62	.. - ..	.. - ..	.. - ..	.. - ..	.. - ..	.. - ..	.. - ..
Pref.....	.. - ..	.. - ..	100 -101¼	99¾- 99¾	.. - ..	.. - ..	.. - ..	.. - ..	.. - ..	.. - ..	.. - ..	.. - ..
Southern vot. tr. ctfs..	11 - 12¼	11¾- 14	13 - 15¾	13¾- 15¼	13 - 13¾	10¾- 12¾	10¾- 11¾	10¾- 11¾	10⅝- 12¾	11 - 13⅜	12¾- 18¼	17¾- 23¾
Pref. " "	51¾- 55¾	54¾- 59	57¾- 61¾	56¾- 61¾	53¾- 57¾	49¼- 55⅞	50 - 53	51⅝- 52⅞	50¼- 55¼	51⅝- 58	55⅞- 67⅜	63¾- 73¾
Southern Pacific Co....	33¾- 39	38 - 40¾	37 - 43	38 - 43¾	33¾- 39¾	31⅝- 36¼	31¾- 34⅞	32¾- 36¼	34¾- 34⅞	31½- 35⅝	37¾- 45¾	40¼- 49¾
Texas Central.....	.. - ..	.. - ..	.. - ..	14 - 14	.. - ..	.. - ..	.. - ..	.. - ..	.. - ..	.. - ..	.. - ..	.. - ..
Pref.....	.. - ..	.. - ..	.. - ..	60 - 60	.. - ..	.. - ..	.. - ..	.. - ..	.. - ..	.. - ..	.. - ..	.. - ..
Texas & Pacific.....	14¾- 16¾	16 - 17¾	16 - 19	17¾- 21	16¾- 19¾	13⅜- 17	14 - 15¾	14 - 15¾	14 - 15¾	14¾- 18¾	16¾- 20¾	19¾- 26¾
Tol., Peoria & West'n..	31 - 31	34 - 34	33 - 33	33¼- 33¼	.. - ..	.. - ..	.. - ..	.. - ..	10 - 10	.. - ..	.. - ..	.. - ..
Union Pacific Railway..	44¾- 48¾	46¾- 51¾	48 - 59	55¾- 60¾	52 - 56¾	48 - 56¾	49¾- 53¾	57⅜- 60¾	58¾- 58¾	56¾- 63¾	60¾- 74¾	70¾- 81¾
Pref.....	73¾- 76	74 - 77½	73¾- 77¾	74¼- 78¾	72¾- 75¾	70¾- 75¾	71¾- 73¾	76¼- 76¾	71 - 74½	73 - 76¼	75¾- 83¾	80¾- 83¾
Un. N. J. RR. & Canal.	272¾-272¾	.. - ..	.. - ..	.. - ..	.. - ..	.. - ..	.. - ..	.. - ..	.. - ..	.. - ..	.. - ..	.. - ..
Wabash.....	7 - 7¾	6¾- 7¾	6¾- 8¼	7¼- 9¾	8 - 9	6¾- 8¼	6¾- 7¾	7¾- 8¾	7¾- 8¾	7¾- 8¾	8¾- 13¾	12¾- 17¾
Pref.....	19¾- 21¾	20¾- 21¾	20 - 23	21¾- 24¼	20¾- 23¼	17 - 21¼	17¾- 19¾	17¾- 19¾	16 - 18¾	17¾- 19¾	18¼- 23¾	20¾- 27
Wheel. & L. Erie, new	9¼- 10¾	9¼ - 11	10 - 11¾	10 - 11¾	9 - 10¾	8 - 9¾	8¾- 9¾	8¼ - 9¼	8 - 8¾	8¼- 11¾	9 - 11¾	10¼- 13¾
1st pref.	52 - 54¾	52¼- 55¼	52 - 53	53¾- 58¾	50 - 55	47 - 51¾	46¾- 49¼	46 - 48¾	44¾- 48¾	46¾- 51¼	48 - 57	52 - 57¾
2d pref....	26 - 29¾	26¾- 29	26¾- 28¾	28¼- 32¾	25¾- 29¾	23¾- 27¾	22¾- 24¾	23¾- 25¾	21¾- 24¾	23¾- 27¾	24 - 34	30¾- 38
Wisconsin Cent'l, new.	17 - 20¾	17 - 20¼	16¾- 20¾	16¾- 20¾	14¼- 17	13 - 16	13¼- 14¾	14 - 14¾	10 - 13¾	10¾- 14	11 - 14¾	13¾- 18¼
Pref.....	47¾- 51¼	47¾- 53¾	49 - 56	49 - 57	44¾- 49	38¾- 48	37 - 39¾	37 - 39¾	30 - 37	30 - 37	33¾- 37	33 - 44¾

EXPRESS.

Adams.....	111 -115¾	114 -117	114¾-117	116 -130	116 -130	118 -120	117 -125	125 -126	123 -126	125 -130½	130 -150	139 -150
American	142¾-149	145 -149¾	142 -161	145 -150	149½-169	150 -158	151 -157	155 -157½	150 -155½	150 -158	155 -167	164 -191
United States.....	46¾- 49	46 - 48	45 - 49¾	48 - 49¾	46¾- 48	45 - 47¾	45¾- 47	45¼- 47	42 - 47	45 - 51	47¾- 50¾	49¾- 59¾
Wells, Fargo & Co....	123¾-129	123 -128¾	123 -138	135 -137	133 -137¾	120 -123	119¾-122	123¼-128	123¾-129	125¾-130	129 -137	130¾-142

COAL & MINING.

Amalgamated Copper...	.. - ..	.. - ..	.. - ..	.. - ..	.. - ..	.. - ..	.. - ..	.. - ..	.. - ..	.. - ..	93¾- 99¾	89⅝- 96¼
American Coal.....	.. - ..	.. - ..	.. - ..	.. - ..	.. - ..	.. - ..	.. - ..	.. - ..	150 -155	150 -150	160 -170	165 -175
Anaconda Copper.....	38 - 41¾	39¾- 46¾	43¾- 51⅝	44¾- 54¾	40¾- 46	37¾- 43	38¾- 44¾	43¾- 47¾	40¼- 45½	42 - 47¾	44¾- 52¾	46¾- 49¾
Colorado C. & I. Devel.	1¼- 1¼	1¼- 1¾	2 - 2¼	1¾- 2¼	1¼- 1¼	.. - ..	1¼- 1¼	.. - ..	.. - ..	1¼- 1¾	.. - ..	.. - ..
Pref.....	.. - ..	.. - ..	3¾- 3¾	.. - ..	.. - ..	.. - ..	.. - ..	1¼- 1¼	.. - ..	.. - ..	.. - ..	.. - ..
Colorado Fuel & Iron..	40¾- 40¾	42¾- 46¾	44¾- 51¼	39¾- 44¾	36¼- 41¾	29¾- 37¼	31⅜- 38	33¾- 36¾	29¼- 36¼	30¾- 40¼	37¾- 54¼	46¾- 56¾
Pref.....	121 -131¾	125 -125¾	122 -129¾	127 -130	120 -126	120 -123	120 -120¼	125 -125	118 -121	117 -117	123 -130	121 -122
Col. & H. Coal & Iron..	15 - 18¾	16¾- 18¾	15 - 20¾	17¾- 21	14¾- 17	11⅜- 15¾	13¼- 15¼	14¾- 15¾	12¾- 14¾	13¾- 17¾	16 - 18¾	14 - 18¾
Consolidation Coal.....	.. - ..	50 - 50	.. - ..	.. - ..	.. - ..	.. - ..	48 - 48	52 - 52	.. - ..	.. - ..	80 - 80	90 - 90
Homestake Mining.....	.. - ..	.. - ..	73 - 73	73 - 73	70 - 70	70 - 70	75 - 75	.. - ..	.. - ..	.. - ..	.. - ..	.. - ..
Maryland Coal, pref....	70 - 70	75 - 75	81 - 81	78 - 78	.. - ..	.. - ..	.. - ..	75 - 75	74 - 74	75 - 77	75 - 79	75 - 75
New Central Coal, new.	.. - ..	.. - ..	.. - ..	37 - 37	35 - 35	.. - ..	.. - ..	33 - 33	34 - 34	.. - ..	30 - 30	30 - 34
Ontario Silver Mining..	7¾- 8¼	8¼ - 9	8¾ - 8¾	8½- 8½	7¾- 7¾	.. - ..	6¾- 6¾	.. - ..	.. - ..	.. - ..	.. - ..	.. - ..
Pennsylvania Coal.....	.. - ..	.. - ..	.. - ..	.. - ..	420 -420	.. - ..	.. - ..	.. - ..	.. - ..	.. - ..	450¾-450¾	626 -740
Quicksilver Mining.....	2 - 2	2 - 2¼	1¾- 2	1¾- 1¾	.. - ..	.. - ..	.. - ..	½- ½	½- ½	.. - ..	.. - ..	.. - ..
Pref.....	.. - ..	.. - ..	8¼ -10¼	9 - 9	8¾- 9¼	8 - 8¾	.. - ..	.. - ..	.. - ..	7¾- 8¼	8¾- 9¾	.. - ..
Tennessee Coal & Iron	79⅜- 87¾	86¾-101	90¾- 98¾	89¾- 98¾	86¾- 89¾	82 - 86¾	75¾- 83¾	73¾- 77¾	69¼- 73¾	71¾- 77¾	74½- 79¾	69¾- 73¾
Pref.....	155 -157	160 -160	160 -160	.. - ..	.. - ..	.. - ..	.. - ..	.. - ..	.. - ..	.. - ..	.. - ..	.. - ..

VARIOUS.

American Beet Sugar..	.. - ..	.. - ..	.. - ..	.. - ..	.. - ..	.. - ..	.. - ..	.. - ..	.. - ..	23 - 23	.. - ..	.. - ..
Pref.....	.. - ..	.. - ..	.. - ..	.. - ..	.. - ..	.. - ..	.. - ..	.. - ..	.. - ..	73¾- 75	.. - ..	.. - ..
Amer. Car & Foundry.	12¾- 14¾	14 - 18	14¼- 17¼	14 - 17¾	15¾- 17¾	13¼- 17	14¾- 16¾	15 - 16¾	13¾- 16¾	14 - 18¾	17¾- 25¾	19¾- 23
Pref.....	59 - 64¾	61 - 66	60 - 67¼	63 - 67¾	64 - 66¾	57¾- 66	61 - 65	63 - 63¾	57¾- 63¾	59¼- 64¾	60¾- 69¾	68¾- 72
Amer. Cotton Oil Co...	31 - 34¾	33¾- 39¾	35¾- 37	33¾- 37¾	30 - 33¾	30 - 30¾	30 - 32¾	32¾- 35	32 - 33¾	32¾- 37¾	36¾- 42¾	39¾- 52¾
Pref.....	90 - 94¾	94 - 94	93¾- 94	96¾-100	95 - 96¾	90 - 92	89¾- 90¾	90 - 90	88¾- 90	90 - 92	90 - 94	91 - 92¾
Amer. Dist. Telegraph.	24¾- 33¾	26¾- 31¾	26 - 27¾	26 - 28	25 - 26	25 - 25¾	25 - 26	26 - 26	25 - 26	27¾- 33	33 - 37	35¾- 37
Amer. Ice Co.....	33¾- 42	40 - 44¾	43¾- 48¾	47 - 49¾	38¾- 47	27¾- 36	28¾- 33	32¾- 37¾	30 - 34¾	31¾- 37¾	34¼- 43¾	37¾- 42¾
Pref.....	72¾- 77¾	75 - 78¾	77¾- 79¾	74¼- 77	72¾- 75¾	69¼- 72¾	69¼- 69¾	69¼- 69¾	63 - 69¼	64 - 69¼	69 - 73¾	69 - 71¾
American Linseed.....	12¾- 15¾	13¾- 16¾	11 - 15	12¾- 14¾	11¾- 13	9¾- 11¾	10 - 12¾	9¾- 12¾	6¾- 10¾	9¼- 13¾	6 - 13¾	6¼- 8¾
Pref.....	53¾- 56¾	55 - 60	54¼- 58	55¼- 58	54¼- 57	49¼- 55¼	51 - 58	52 - 55¾	50 - 52¾	50¾- 56¼	56 - 65¾	57¾- 61¼
American Malting.....	4¼- 7¾	6¼ - 6¾	8¾ - 8¾	4¼- 4¾	3¾- 4¾	3 - 3¾	3 - 4	3¾- 5	4 - 5	4 - 5¼	4¾- 6	4¾- 5¾
Pref.....	21 - 24¾	23 - 25	22 - 25¾	22¾- 25	21¾- 23¾	17¾- 21¾	19 - 20	19¾- 23	19 - 23	19¾- 23	22¾- 28¾	24¾- 27¾
Amer. Smelt'g & Refin.	35¾- 39¾	38¾- 43¾	38¾- 42¾	39¾- 42¾	36¾- 41¾	34¼- 38¾	35¼- 38¾	36 - 38	35¼- 37¾	36¾- 43¾	40¼- 53¾	50¾- 56¼
Pref.....	86 - 90	89¾- 92	90 - 93	88¾- 90¾	87⅛- 89¾	85 - 90¾	88 - 88¾	88 - 89¾	86¾- 90	88 - 92	90¼- 99	95 - 98¼
Amer. Spirits Mfg.....	3¾- 3¾	3 - 4	2 - 4¼	2¾- 2¾	2¾- 2¾	2¾- 2¾	2 - 2	.. - ..	1¼- 2	.. - ..	.. - ..	.. - ..
Pref.....	.. - ..	.. - ..	.. - ..	.. - ..	.. - ..	.. - ..	.. - ..	.. - ..	4 - 4	.. - ..	.. - ..	.. - ..
Amer. Steel Hoop.....	41¾- 45¾	39 - 50¾	42 - 43¾	25¾- 37¾	20 - 26	17 - 24¼	18¾- 23¼	17¾- 20¾	17 - 20¾	17¾- 25¾	22¾- 31¾	32¾-
Pref.....	80 - 83	82¾- 86	79 - 82	73 - 81¾	69 - 74¼	66 - 73¾	66¾- 72	64¾- 67¾	64¼- 68¾	65 - 70¼	74¼- 80¾	79 - 79
Am. Steel & Wire, new	45¾- 58¾	50¾- 59¾	53¾- 58¾	37¼- 50¾	33 - 40¾	28¾- 37¾	31 - 36¾	32 - 37¾	29 - 37¾	30¾- 37¼	34¼- 43¾	40¾- 47¾
Pref.....	99 - 99¾	94 - 99	90 - 99¾	79¼- 91¼	73 - 80	69¾- 77¾	70¾- 75¾	72 - 76¾	70 - 76¾	70 - 76¾	84 - 89	84 - 89
Amer. Sugar Ref. Co...	112¾-137¾	101¾-118¾	96¼-111¾	101¼-121¾	106¾-120	110¾-119¾	113¾-129¾	117¾-126	112¾-123¾	114¼-126¾	122 -137	122¾-149
Pref.....	111 -115	108 -115	107 -111¾	108¾-113	110 -113¾	114 -119¾	114¾-119¾	116 -117	114¾-115¾	116 -117¾	115¾-117¾	114¾-118
Amer. Tel. & Cable Co.	94¾- 96¾	93¾- 97¾	91 - 95¾	90¼- 92	90 - 93	90¼- 92	90 - 91	90 - 91	87 - 88¾	88 - 91	90 - 95	90¾-
Amer. Tin Plate.....	27¾- 34¾	31¼- 39¾	30 - 34	25 - 34¾	21 - 27¾	18 - 23¾	19 - 21¾	22 - 30	24 - 29¾	26¾- 35¾	33¾- 45¾	41¾- 57¾
Pref.....	80¼- 83	81 - 84	80¾- 83	78 - 84¼	72¾- 79	70¾- 74	74 - 80¾	76 - 80¾	77 - 81	79¾- 84	83¼- 89¾	87½- 92
American Tobacco Co..	94¾-107¾	101¼-113¾	102¾-109¾	100 -109¾	85¾-104¾	84¼- 95¾	89 - 98¾	91¾- 96¾	85¼- 95¾	88¼-100¾	96¾-113	104¾-114¾
Pref.....	136 -140¾	136 -140	139 -139	138 -138	135 -138	132 -135	132 -132	130 -130	128 -128	131 -131	137 -140	137 -138
Dividend scrip.....	99 -100	100 -101	100¾-102	99¾-100	98 -100	99 -100	99¾-100¾	99¾-100	99¾-100	100 -100	99¾-100	98¾-100
American Woolen Co....	.. - ..	.. - ..	.. - ..	.. - ..	.. - ..	.. - ..	.. - ..	.. - ..	.. - ..	.. - ..	23¼- 23¾	.. - ..
Pref.....	.. - ..	.. - ..	.. - ..	.. - ..	.. - ..	.. - ..	.. - ..	.. - ..	.. - ..	.. - ..	76 - 77	.. - ..
Brooklyn Rap. Trans..	69¾- 77	68¼- 71	71 - 80¾	70¾- 74¼	72 - 73¾	69¾- 72¾	70¾- 73¾	69¾- 69¾	67¾- 69¾	66¾- 68¾	68¾- 73¾	69 - 83¾
Brooklyn Union Gas....	140 -150	145 -151	144 -153¾	150 -154	145 -175	160¼-174	167 -171¾	170 -172	160 -160	165 -170	169¾-181	175 -183
Bruns, Deck & C. Impt.	11¾- 16¾	10 - 14	8¾- 11¾	8¾- 12	7¼- 9	6¾- 8¾	6¾- 9	7 - 7¼	6¾- 7¾	7 - 9¼	8¾- 10¼	8¾- 10¼
Capital Traction.....	.. - ..	91¾- 93	92¾- 92¾	87 - 90	.. - ..	.. - ..	.. - ..	.. - ..	101½ 101½	.. - ..	.. - ..	.. - ..
Chic. Consol. Traction.	36 - 36	37 - 39	37 - 39	.. - ..	.. - ..	.. - ..	.. - ..	.. - ..	.. - ..	.. - ..	.. - ..	.. - ..
Commercial Cable.....	153 -153	163 -170	168 -168	.. - ..	168 -175	158 -160	.. - ..	.. - ..	167 -167	.. - ..	.. - ..	.. - ..
Consolidated Gas	180½-199	179½-196	174½-193	180½-198	181 -196¾	171¼-182¾	174 -181¾	170¼-179¾	164 -175	164½-179	172¾-201	180¾-197¾
Rights.....	.. - ..	.. - ..	.. - ..	.. - ..	.. - ..	.. - ..	.. - ..	.. - 3¾	3¾- 3¾	.. - ..	.. - ..	.. - ..
Continental Tobacco...	30¾- 38	29 - 34¾	28¾- 34¾	27¾- 33¾	21¾- 30¾	22¾- 27¾	24 - 27¾	24 - 26¾	23¾- 25¾	24¼- 30¾	26¾- 33¾	30¾- 40¾
Pref.....	83¾- 89¾	84 - 87	83¾- 85¾	80 - 85	70 - 83¾	75¼- 82	76¾- 80	74¼- 79	75 - 79¾	75¾- 83¾	81 - 95	88 - 94
Detroit City Gas.....	.. - ..	.. - ..	94 - 94¾	.. - ..	94 - 94	93¾- 97¾	94¾- 96¾	91 - 94	90 - 91	89 - 90¾	90 - 90¾	90 - 90¾
Eighth Avenue.....	400 -400	.. - ..	.. - ..	.. - ..	.. - ..	.. - ..	.. - ..	.. - ..	.. - ..	.. - ..	.. - ..	.. - ..
Erie Telegh. & Teleph	101 -107¾	105 -122¾	104¾-104¾	102 -103¾	103¾-107¾	.. - ..	396 -396	.. - ..	.. - ..	.. - ..	1054 -1054	1034-1043¾
Rights.....	1 - 1¼	.. - ..	.. - ..	.. - ..	.. - ..	.. - ..	.. - ..	.. - ..	.. - ..	.. - ..	.. - ..	.. - ..

a Ex-rights.

1900—Concluded.

STOCKS.	JANUARY	FEBR'RY.	MARCH.	APRIL.	MAY.	JUNE.	JULY.	AUGUST.	SEPT'BER.	OCTOBER.	NOV'BER.	DEC'BER.
	Low.High	Low.High	Low.High	Low.High	Low.High	Low.High	Low.High	Low.High	Low.High	Low.High	Low.High	Low.High
Federal Steel	47⅜- 51¾	52¾- 57⅞	47¾- 57	39 - 57⅝	33 - 42¾	28¾- 37¼	31⅛- 36	31⅝- 35⅞	30 - 35⅝	31¾- 40⅜	37⅝- 52⅜	48 - 58¾
Pref	70¾- 76	73 - 77¾	72 - 76⅞	68 - 76¾	64½- 69¾	60⅝- 68⅜	63¼- 68	65 - 67⅞	61 - 67⅜	62 - 69⅝	67⅜- 77¾	75 - 79⅝
Gas & Elec. of Berg Co	- - - -	- - - -	- - - -	60 - 75	64 - 74	67¾ 71¾	71 - 81	76¾- 77¾	73 - 79⅝	78¾- 78¾	71¾- 73¾	68¾- 73½
General Electric, new	120 -124½	128¾-130¾	124 -131½	128¼-140¾	132¾-139⅜	131¼-136⅜	127¾-131½	130 -140¾	132¾-141¼	135¾-145	143 -171⅜	166¾ 200
Glucose Sugar Refin'g.	47 - 57¾	50 - 58¾	50¾- 54	47¾- 53¾	44 - 50¾	45¼- 53½	48¾- 53	51¼- 53	49¼- 52	49¼- 51¾	52¾- 60	47 - 54
Pref	98 -101¼	100 -101⅜	98¾- 99½	98 -100¾	99¼- 99¾	98 - 98	98¼-101	96¾-100⅝	98 - 99¼	98¾ 102	100 -103	92 - 99¼
H. B. Claflin Co	113 -115⅜	113¾-113¾	110 -112¾	109 -114	109 -109	106 -109	108 -108	103 -108	107 -110	108 -110¾	110. -112¾	110 -114
1st pref	- - - -	- - - -	- - - -	- - - -	- - - -	101 -101	102¾-103¾	- - - -	- - - -	- - - -	- - - -	- - - -
2d pref	- - - -	- - - -	- - - -	- - - -	- - - -	- - - -	- - - -	- - - -	100 -100	- - - -	- - - -	- - - -
International Paper	22¾- 25¾	21¾- 25¾	23¼- 27¾	21 - 24⅝	21 - 24	20¾- 24⅛	23¼- 23⅝	22 - 23	16 - 22	17 - 21¾	20 - 26⅜	22 - 30⅜
Pref	65 - 68⅜	66 - 70¼	68 - 67¼	63¼- 67¾	63 - 65	63¼- 63¾	64¼- 65¾	63¼- 66⅜	60 - 63¾	62¾- 67⅜	66¾ 75	73¾- 74½
International Silver	9 - 10⅝	8 - 10¼	6¾ - 8	6¾ - 9¼	5 - 7⅜	4 - 5¾	4¾ - 4¾	3¼- 4¾	3¼- 3¾	4 - 5	4¾- 7¼	4¾- 8
International Power	- - - -	- - - -	- - - -	- - - -	- - - -	24 - 28¾	24¾- 30½	28¾- 29¾	27¾- 29	28¼- 30¼	30¼- 35	34¾- 40
Internat. Steam Pump	- - - -	- - - -	- - - -	- - - -	- - - -	- - - -	- - - -	- - - -	- - - -	- - - -	- - - -	28 - 29¾
Pref	- - - -	- - - -	- - - -	- - - -	- - - -	- - - -	- - - -	- - - -	- - - -	- - - -	- - - -	76 - 77¾
Knick. Ice (Chicago)	30 - 38	35 - 40	39 - 39	38 - 38	30 - 33	34 - 37	- - - -	- - - -	15 - 15	15 - 15	10 - 15	- - - -
Pref	- - - -	- - - -	- - - -	- - - -	88 - 90	87¾- 97¾	89¾- 89¾	- - - -	- - - -	- - - -	90 - 90	- - - -
Laclede Gas, St. Louis	78¾- 80	73 - 79¾	74 - 78	70 - 76¾	65 - 71	68 - 75	70 - 79	74 - 76¾	67¾- 73	68 - 71	68 - 75	70 - 76
Pref	96 -100	100¾-100¾	98 - 99	100 -100	95 - 97	98 - 98	97¾- 98	99 - 99	- - - -	99¾-100	- - - -	97¾- 98
Manhattan Beach Co	6¾- 6¾	- - - -	8 - 14½	13¾- 16	10¾- 13¾	10 - 12	11 - 17	- - - -	8 - 8	9 - 9	12 - 14½	13 - 16
Metropolitan Street	150¾-160	164¾-182	155 - 174¾	157 - 169	144¾-156¾	141¾-148¾	146 - 156¾	151¾-157¾	145¾-156¾	147¾-163¾	171¾-177	163¾-176
Rights	- - - -	- - - -	- - - -	- - - -	- - - -	- - - -	- - - -	- - - -	- - - -	- - - -	- - - -	1¾- 1¾
Met. W. S. El. (Chic.)	24¾- 24¾	25 - 29	28¾- 35	34 - 37⅞	31 - 32	30 - 30¾	29 - 31	30 - 30	30¼- 33¾	30¼- 34	31 - 34	30¾- 30¾
Pref	73 - 74¾	76 - 83¾	78 - 81¼	78 - 82	76¼- 78¾	- - - -	- - - -	78¾- 80¾	79 - 79	81¾- 83	81¾- 83	80 - 84¾
Mutual Gas (N. Y.)	- - - -	- - - -	- - - -	- - - -	- - - -	- - - -	- - - -	- - - -	- - - -	- - - -	- - - -	203 -208
National Biscuit	35 - 38	36¾- 40¾	35 - 36¾	33¾- 36⅞	28¾- 32¾	28¼- 31¾	23 - 30	28 - 32¼	30¾- 32¾	31¼- 34⅜	31¾- 37	35¾- 40¾
Pref	90¾- 92¾	92¾- 96	89¾- 91	88¾- 90	80 - 86	79⅝- 81	85 - 85¾	86¾- 88¾	85 - 88	88¾- 92¾	91 - 93¾	90¾- 92¾
Nat'l Linseed Oil Co. Trust certificates	31¾- 33¼	- - - -	- - - -	- - - -	- - - -	- - - -	- - - -	- - - -	- - - -	- - - -	- - - -	- - - -
National Lead Co	25 - 27¾	23 - 28¼	23 - 24⅝	22 - 23½	18¼- 22¾	18¼- 21	19 - 20¾	15¾- 20	17 - 18	16¾- 20¾	18¼- 23	18¼- 21⅝
Pref	104¾-106	104 -106⅝	103¾-106	104¼-106⅜	95 -104	95¼- 97¾	97¼- 98	88 - 97¼	87¾- 90	90 - 98	93¾- 99	91 - 95
National Salt	- - - -	- - - -	- - - -	- - - -	- - - -	- - - -	- - - -	- - - -	37 - 37¾	37¾- 37¾	36¾- 44½	
Pref	- - - -	- - - -	- - - -	- - - -	- - - -	- - - -	- - - -	63 - 70	69¾- 70	69 - 70¾	70 - 73¾	
National Steel	40 - 46¾	45¾- 53¼	41 - 47¾	33 - 40¾	27¼- 34	20 - 30¾	23 - 27	23¼- 28	23¼- 27¾	24 - 31	28¾- 30¾	33 - 43
Pref	92 - 94	94 - 97	93¾- 97	88¾- 95¾	85 - 88¾	79¾- 87¾	83¼- 85¾	83¾- 86	82 - 86	82 - 88¾	87¾- 93¾	91¾- 96¾
National Tube	- - - -	- - - -	33 - 33¾	33¾- 38¾	43 - 50½	45 - 45	44¼- 47¾	47¾- 47¾	44¼- 47	45¾- 52¾	53¾- 61¾	60 - 67
Pref	- - - -	- - - -	91¼- 92¾	90 - 92¾	86¾- 90½	87¾- 90¾	88 - 90¾	89¼ - 93	91¼- 94½	93¾- 98¾	98¼-105	103 -105¾
New York Air Brake	125 -138	120 -134½	115 -137¾	123 -130	115 -128	120¾-150	130 -142	130 -138¾	112 -132	118 -131	124½-175	150 -172
North American Co	138¾- 154	14 - 154¾	144 - 156¾	147¾- 163¾	141¾- 151	141¾- 151	144¾- 156¾	145 - 156¾	15 - 157¾	14 - 154¾	143¾- 163¾	16 - 21
O. & L. Nav. & Ill. Gas	- - - -	- - - -	- - - -	- - - -	- - - -	21 - 21¾	20 - 20	- - - -	- - - -	- - - -	- - - -	24 - 24
Pacific Mail S. S.	41 - 47¾	33¾- 44⅝	35¾- 38¾	30 - 38	26¼- 33¾	25¾- 28¾	26¼- 33¾	30 - 33¾	27¾- 32	30 - 40¾	40¼- 57	40¾- 49¾
Peoples' G.-L. & C., Ch	100¾-101¾	97¼-100⅝	92 -109	101 -111⅜	90¾-104¼	93¼-103¾	97 -100¾	93¾-100¾	82¾- 93¾	86 - 93	93 -103⅜	90¾-110
Philadelphia Co	74 - 74	- - - -	- - - -	- - - -	- - - -	- - - -	- - - -	- - - -	- - - -	- - - -	- - - -	- - - -
Pressed Steel Car	39¾- 53⅜	54¼- 58¾	48 - 54¾	44 - 54	42¾- 50	42 - 47¾	41 - 45¾	37¾- 41	32¾- 39¾	32 - 43	43 - 57	43¾- 52¼
Pref	85½- 88¾	83 - 88	83 - 86	79 - 84	76¾- 81	72 - 77¾	73¾- 76	71 - 73	70¾- 73¾	72 - 82¾	81¼- 89¾	81 - 88¾
Pullman Co. (The)	187 -189¾	186 -189¾	183 -187	182 -183¾	180 -185	176 -183	179 -183¾	182 -188	182 -187¾	185 -191	188 -199	199¼-204
Repub. Iron & Steel	19¾- 24¾	22¾- 27¾	19¾- 23¼	17 - 24¾	12 - 16¾	8¾- 14¾	10¾- 13	9 - 13¾	10 - 13¾	11 - 15¾	13 - 19¼	15 - 17
Pref	74¾- 83¾	87¾- 90¾	87¾- 90¾	85¾- 90¾	59 - 85	49¾- 58¾	53 - 58¼	49 - 54	50¾- 53	53¼- 57¾	56¼- 71¾	69¾- 73¾
Silver Bullion Certs	59¼- 59¼	- - - -	60¾- 60¾	- - - -	- - - -	- - - -	- - - -	- - - -	- - - -	62¾- 65	65¾- 65¾	64¼ 66
Sloss-Sheffield St'l & I	- - - -	- - - -	- - - -	- - - -	- - - -	19¾- 23¾	19¼- 19¾	19 - 19¾	18 - 18¾	17¾- 18¼	19 - 26	23 - 24¾
Pref	- - - -	- - - -	- - - -	- - - -	- - - -	59¾- 63¾	62¼- 65¾	65 - 67	61¾- 67¾	67 - 68	65¾- 72	68 - 70¾
Stand. Rope & Twine	8¾- 10¾	7¾- 9¾	4¾ - 8	6¾ - 7¾	4¾ - 5¾	4¾ - 5	5 - 5¼	4¾ - 5	4¾ - 6¾	4¾ - 6	5 - 7¾	5 - 8¾
Texas Pac. Land Trust	113½- 123¾	123¼- 134½	113⅝- 15	14 - 14¾	13¾- 14	13¾- 14½	14¼- 16¼	15 - 15¾	14¾- 15	15¾- 16	16 - 17¾	16 - 21¾
Third Avenue	107 -113¾	106 -108	4½-113	103¼-124	107 -115¾	108 -113¾	108¾-113¾	109 -110¾	104¼-111¾	109 -112	109 -115	113 -121¾
Twin City Rap. Tran	63 - 69¾	64¾- 69¾	64 - 66¾	63¾- 66¾	59 - 64	61¾- 63¾	61¾- 63¾	62 - 62¾	- - - -	61¾- 62	62¾- 64¾	63¾- 67¾
Pref	136 -138	139 -139	138¾-139	141 -142	141 -141	141¾ 141¾	- - - -	- - - -	- - - -	140 -140¾	141 -144	146 -146
Union Bag & Paper	21 - 24¾	22 - 25	20¾- 22¾	11¾- 21	11¾- 15	10 - 13	11¾- 13	10¾- 12¾	10¾- 13¾	13¾ - 20¾	16¼- 18¾	
Pref	73¾- 76	75¾- 77¾	73¾- 75¾	64 - 75	56¾- 65¾	60¾- 65	63 - 65	64¼- 66¾	63¾- 67¾	63¾- 67	66¾- 77¾	70 - 77
U. S. Flour Milling	- - - -	- - - -	- - - -	- - - -	- - - -	⅛- ⅛	⅛- ⅛	- - - -	¼- ¼	- - - -	- - - -	- - - -
Pref	- - - -	- - - -	13¾- 13¾	4 - 8	6¾ - 6¾	4¾ - 4¾	5 - 5¼	- - - -	1¾- 1¾	4¼- 4¼	6¾- 6¾	- - - -
U. S. Leather	15¼- 19	10¾- 17¾	10¾- 14¾	10⅝- 14¾	10¾- 13¾	7¾- 11¼	8¼- 12¼	10 - 11¾	9 - 11¾	9¾- 12¾	11¾- 17¾	12¾- 15¾
Pref	73¾- 77	70 - 77	71 - 74¾	69 - 74¾	67 - 71¾	65 - 70¾	66¼- 69¾	68¾- 69	65¾- 71¾	67¾- 72¾	70¾- 75¾	74¾- 78¾
U. S. Rubber Co	35¾- 41¾	34¾- 39¾	35¾- 38	30¾- 36¾	27¾- 33¾	25¾- 31¾	28¾- 31	26 - 31¼	27¾- 31¾	30¾- 34¾	33¾- 43¾	37¾- 39¾
Pref	99 -104¾	90 -102	93¾- 98	96 -100¾	92 - 96¾	92 - 95	92 - 96	94 - 97¾	91¼- 95	93¾- 98¾	84 - 93¾	74¾- 88¼
Wagner Palace Car	183 -185	- - - -	- - - -	- - - -	- - - -	- - - -	- - - -	- - - -	- - - -	- - - -	- - - -	- - - -
Western Union Tel'gh	85 - 88¾	86¾- 87¾	83¾- 84¾	80¾- 84¾	78¾- 82	77¾- 80¾	78¾- 80¾	79¾- 81¾	77¾- 80¼	78¼- 82	80¾- 86¾	81¾- 86¾

1901.

STOCKS.	JANUARY	FEBR'RY.	MARCH.	APRIL.	MAY.	JUNE.	JULY.	AUGUST.	SEPT'BER.	OCTOBER	NOV'BER.	DEC'BER.
	Low.High	Low High	Low.High	Low.High	Low.High	Low.High	Low.High	Low.High	Low.High	Low.High	Low.High	Low.High
RAILROADS.												
Ann Arbor	22 - 22	20 - 20	25 - 27	26¾- 30	22¾- 25	25 - 28¾	24 - 25¾	25¼- 25¾	22¾- 22¾	23¾- 25¾	25 - 34	32 - 34
Pref	56¾- 58¾	55¾ - 58	56 - 63	59 - 64	52¾- 59	57 - 57¾	53 - 55	52 - 52	50 - 54	52 - 56¾	55 - 65	62 - 66
Atchison Top. & S. Fe	42¼- 49¾	49⅛- 58¾	54¾- 63⅜	61¼- 78¾	43 - 90¼	84¾- 91	67¾- 89¾	69¾- 80¼	71 - 80	74¾- 80	77¾- 85¼	74¼- 80⅝
Pref	82¼- 90¾	87¼- 90	87¼- 90	91 -104¾	70 -108	101 -106¾	90¼-105¾	92 - 99¾	92 - 98¼	94 - 97¾	96¼-103¾	98¾-105¾
Balt. & O. wi. tr. rct	88¼- 90	87¾- 90	87¾- 90	91 -104¾	70 -113	104¼-106¾	90¼-105¾	92 - 99¾	92 - 98¼	94 - 97¾	96¼-103¾	99¼-107¼
Pref. wi. tr. ctf	84¼- 90	86⅜- 88¾	84¾- 91	90 - 93¾	85 - 95	94¼- 97	90¾- 94¾	92 - 94¼	91¾- 93¾	93 - 94¾	94 - 96	96⅜- 98¼
Rights	- - - -	- - - -	- - - -	- - - -	- - - -	- - - -	- - - -	- - - -	- - - -	- - - -	- - - -	⅜- 1¼
Bull. Rock. & Pitts	88¾- 85	81 - 81	77 - 81	73¾- 84	83¾- 87	86¾- 93	93 - 93	90 - 97	90¾- 96	96 - 96	98¾- 98	11 -132
Pref	121 -121	120 -123¼	116 -121	121 -123	121 -123	123 -128¾	124 -125	123¾-125	125 -125	125 -126	127 -146	140 -143
Buri. C. Rap. & North	123 -132	120 -120	125 -15	134¾-134¾	134¾-135¾	- - - -	133 -133	- - - -	133 -136	- - - -	- - - -	134 -134
Canadian Pacific	85¾- 91¾	90 - 90¾	89¼- 95	92¾-101	87 -117¼	102¾-108	99 -108¼	107 -113¾	107¾-115¾	107 -112	110¾-113¾	111¾-125¾
Canada Southern	81¼- 89	86¾- 89¾	86¾- 87¾	81¾- 87¾	78¾- 86	83¾- 87¾	84 - 89¾	86¼- 91	86¼- 89¾	86¼- 89	88 - 93	87¾- 87¾
Central of New Jersey	145¾-160	152 -160¼	144 -156¼	146 -156¼	150 -164	150 -160	155 -164	160 -167	161 -165	160¼-170¼	172 -185	173 -190¼
Chesapeake & Ohio	36¾- 42¾	38¾- 43¾	39¾- 49	46 - 49¾	39 - 52¾	47¼- 52¾	41 - 48¾	43 - 48	42¾- 47¾	43 - 47¼	46¼- 49¾	44¾- 49
Chicago & Alton	36¾- 41¾	38¾- 40¾	38¼- 43¾	41¾- 50¾	27 - 49¼	43 - 49	34¼- 45¾	36 - 41¼	36 - 40¾	35 - 38	38¼- 38¾	32 - 38¾
Pref	73¾- 78¾	78¾ - 78¾	78¾- 80	80 - 83¾	74¾- 83	74¾- 79¾	76¾- 79¾	75¾- 78¾	76¼- 79¼	76¾- 78¾	78¾- 78¾	73¾- 78¾
Chic. Buri. & Quincy	138¾-145¾	141¾-148¾	143¾-170¼	172¾-196¾	178 -196¾	190 -196	193¾-198	- - - -	- - - -	- - - -	195 -195	- - - -
Chic. & Enst'n Illinois	91 - 95¾	94 -111¾	106 -111¾	114 -135¾	113 -132	126 -132¾	123¼-131	120¼-128¼	122¼-126	122 -129	127 -140	134¾-139
Pref	120¾-124	125 -134	129¾-135	133¾-138	130 -134	134¼-134¾	- - - -	131 -133¾	133 -133	135 -136	- - - -	- - - -
Chicago Great Western	13¾- 19¾	18¾- 21¾	19¾- 24¾	22¾- 28¾	20¾- 23	20¾- 23	20¾- 22	20¾- 22	20¾- 22	21¼- 22¾	21¾- 27	25¾- 34¾
4 per cent debenture	91¾- 93¾	92 - 93¾	92 - 94¾	93 - 93¾	92 - 93¾	92 - 93¾	93¼- 94¾	90 - 90¾	90 - 92	91 - 91	92¾- 93¾	93¼- 94¾
5 p. c. pref., A	77 - 80¾	78¾- 86¾	79¾- 84¼	82 - 84¾	75 - 84	80¾- 90¾	81 - 86	81¼- 85	85 - 86¾	84¼- 86¾	87 - 90¾	85¼- 88
4 p. c. pref., B	42 - 45¾	45 - 54	44¾- 56	49 - 54¾	42 - 53	47 - 54	44 - 52	45¾- 48¾	46 - 50¾	43 - 51¾	46 - 50¼	41 - 49
Chic. Ind. & Louisv	23 - 30	27 - 35	31 - 40¾	34¾- 39¾	33 - 40	35¼- 40¾	34¼- 37¾	32 - 39¾	33 - 41¾	38¾- 43¾	40¼- 50¼	45¼- 52¼
Pref	56¾- 70	65¼- 71¾	69¾- 74	70 - 75¾	65 - 74	72 - 74¾	68 - 71¾	67¾- 73¾	71 - 77¾	71¾- 75	71¾- 76¼	73¾- 76¾
Chic. Milw. & St. Paul	142¾-162	147¼-155¼	147¼-154¾	151¼-175	132 -184	163¼-183½	151¼-177¼	155 -168¾	161¾-168¾	154¼-171¾	167¾-174¾	167¾-169
Pref	187¾-196¾	190 -192¾	184¾-195	185¾-196¾	175 -205	185¾-15	183 -188¾	183¾-191¼	185 -190	184 -192¾	188 -191¾	188¾-190¾
Rights	- - - -	- - - -	4¼- 4¾	5¾- 5¾	- - - -	- - - -	- - - -	- - - -	- - - -	- - - -	- - - -	- - - -

b Ex dividend and rights; rights sold in February at 3¾ to 4¼. c Trust receipts.

1901—Continued.

STOCKS.	JANUARY	FEBR'RY.	MARCH.	APRIL.	MAY.	JUNE.	JULY.	AUGUST.	SEPT'BER.	OCTOBER.	NOV'BER.	DEC'BER.
	Low. High	Low. High	Low. High	Low. High	Low. High	Low. High	Low. High	Low. High	Low. High	Low. High	Low. High	Low. High
Chic. & Northwest.	163¾–177	170¾–175	172 –184¾	183 –212	190 –215	198 –208	188 –203	187 –199½	190¾–200	190¾–212	207¼–213¾	197 –209¾
Pref.	215 –222¼	214 –217	207 –217	214 –248	214 –233	212 –226	215 –225	215 –221	213 –218	212 –242¾	235 –244¾	230 –235
Chic. R. I. & Pacific.	116¾–128¾	121¾–128¾	122¾–136	135¾–165	125 –167½	156¾–175¾	150 –158¾	135 –146¾	136 –147	138 –144¾	143 –149	146 –156¾
Rights.	— —	— —	— —	— —	— —	10⅝–11⅜	6¾–11⅛	— —	— —	— —	— —	— —
Chic. St. Paul M. & O.	126 –137	127 –127	125 –134	134¼–145	145 –145	140 –140	— —	135 –135	140 –140	135 –145	145 –146¾	140 –146
Pref.	184¾ 185	— —	180 –180	185 –201	— —	183 –185	183 –183	185 –185	— —	195 –198	196 –196	— —
Chic. Term'l Transfer.	10⅝– 16¾	13 –13¾	13¾–18	16 –25	22 –25	18 –23¾	17¾–23	19¾–24¾	19¼–21¼	18¾–22¾	18¾–23¼	18 –19¾
Pref.	33 –39¾	34¼–39¾	33¾–43¾	37¾–57¾	39 –49	41 –46¾	35¾–45¾	35¾–43¾	38 –44¾	39¾–41¾	39¾–42	38¾–39¾
Clev. Cin. Chic. & St. L.	73¾ 81	75 – 79	75¾–83¾	80 – 90	73 – 86	83 – 89	86 – 92¾	86¾–91¾	89¼–95¼	93¼–100¼	97 –101	96 –99¼
Pref.	115¾ 119	116 –117¾	118 –118¾	115¾–121	118¾–117½	119¾–119¾	116 –118¾	117¾–117¾	119 –119¼	118 –122	121¾–124	120 –123
Clev. Lor. & Wheel'g.	37¾– 39	33¾– 36	31¾– 37	34¾– 35	33 – 35	33 – 33¾	— —	32 – 33	— —	— —	40 – 43¾	— —
Pref.	68 – 70¾	69 – 77¾	74 – 76¾	74 – 75	74¾–75¾	— —	— —	67 – 74	69¾– 73	72¾– 72¾	75 – 78	80 – 82
Cleve. & Pittsb. guar.	— —	— —	191¼–191¼	— —	195 –195	189 –190	— —	189 –189	— —	— —	— —	193 –193
Colorado & Southern.	6¾– 8¾	7¾ 11¼	8 – 13¾	10⅝– 18	9¼– 17	14¾– 16¾	12 – 15¾	13¾–15¾	13¾–15¾	13 – 14¾	13¾– 15¾	13¾–15¾
1st pref.	39 – 43¾	41 – 43	42¾– 49¾	45¾– 56¾	42¾– 55	50¾– 53¾	48 – 53	49¾– 58¾	53 – 57¾	52¾– 54¾	53¾– 59¾	55¼– 56
2d pref.	10¼– 18	17¾– 21¾	18¾– 24¼	20 – 28¾	18 – 28¾	23¾– 24¾	23¾– 24¾	21 – 27	23¾– 27¾	23 – 25	24¼– 29¼	24¼– 28¾
Delaware & Hudson.	126¾–162¾	151 –174¾	162 –174¾	171 –183¾	105 –180¾	164 –170	154 –168	157 –170	159 –169	160¾–173¾	168¾–178¾	165 –178
Del. Lack. & Western.	188¾–202	194 –198¾	192 –220	214 –224	200¾–244	233 –242¾	218 –236	220 –231	217 –223¾	220 –240	232 –249	240 –258
Denver & Rio Grande.	29¾– 33¾	32¾– 42¾	37¾– 49¾	43¾– 47¾	38¾– 53¾	48⅝– 53¾	39 – 48¾	40¾– 43	43 – 51¼	42¾– 45¾	44 – 47¾	41¾– 46
Pref.	80 – 85¾	83¾– 89¾	87¾–100	93¾– 98¾	89¾– 95¾	95¾–103¾	87¾– 97¾	88¾– 94¾	90 – 97¾	90¾– 93¾	92 – 96¾	91¾– 96
Rights.	— —	— —	— —	— —	¾– ⅞	— —	— —	— —	— —	— —	— —	— —
Pref. interim ctfs.	— —	— —	— —	— —	91¾– 92¾	91¾– 99¾	88 – 95	— —	— —	— —	— —	— —
Denver & Southwest'n	— —	— —	— —	— —	— —	70 – 71	69 – 70	69 – 69	— —	65 – 66	49 – 50¾	60 – 60
Pref.	— —	— —	— —	— —	— —	— —	69 – 69¾	— —	65 – 65	— —	— —	— —
Des Mo. & Ft. Dodge.	18 – 22	21 – 25	22¾– 28¾	26¾– 30¾	24 – 38	37 – 45	34¾– 41	36¾– 39	37 – 43¾	38 – 43¾	40 – 42¾	36 – 40¾
Pref.	— —	121 –123	— —	130 –130	135 –135	— —	— —	— —	— —	— —	— —	— —
Det. So., Vot. Tr. ctfs.	— —	— —	— —	— —	— —	— —	— —	— – 88	— —	— —	154 –154	144 –17
Pref. voting tr. ctfs.	— —	— —	— —	— —	— —	— —	— —	— —	— —	— —	39¾– 40	36 – 40¾
Duluth So. Sh. & Atl.	5 – 5	4¾– 6¾	6 – 8	6 – 7	6¾–12¾	10 – 12¾	8¾–13¾	9 – 11	10 – 12¾	11 – 12¾	11 – 12	9¾– 10¾
Pref.	13¾– 16¾	13¾– 16¾	14¾– 19	15 – 17¾	15¼–21¾	18¾– 22	15¾– 20¾	17 – 20¼	18¾– 23¼	19¼– 23¾	20¼– 21¾	17¾– 20
Erie.	34¼– 41	37 – 39¾	37¾– 43¾	43¾– 48¾	43¾– 54¾	51 – 54¾	51 – 53¾	53¾– 61¾	58¾– 64¾	58¾– 61¾	59¾– 63¾	61 – 63¾
1st pref.	59¾– 69¾	62¾– 68¾	63¾– 70¾	67¾– 73¾	69 – 72¾	69¾– 73¾	68¾– 72¾	72¾– 78¾	73 – 78¾	77 – 78¾	77 – 78¾	77 – 78¾
2d pref.	39¼– 47¾	40¾– 45	42 – 51	55 – 60¾	46¾– 59¾	55¾– 59	47 – 58¾	48 – 59	53 – 59¾	52¾– 57¾	53 – 60¾	53¾– 63¾
Evansville & T. Haute.	41 – 44¾	41 – 53¾	50 – 58	54¼– 68	49 – 63¾	55 – 61	52 – 62	50¾– 58¾	57¼– 66¾	58 – 63	58 – 62	58 – 63¾
Pref.	81 – 81¾	81 – 90	88 – 90	92 – 93	92 – 93	— —	— —	88 – 88	89¾– 94	88¾– 91¾	94 – 94	94 – 94
Ft. Worth & Den. City	17 – 17¾	19 – 21¾	19 – 31¾	29 – 36	22 – 31¾	29 – 30¾	27 – 28¾	28¾– 30	27 – 29¾	27¾– 27¾	26 – 30¾	
Ft. Worth & Rio Gr.	25 – 26	23¾– 29	27 – 29	— —	— —	— —	— —	— —	— —	— —	— —	— —
Great Northern, pref.	183 –200	189 –193¾	194 –208	179 –203¾	167¾–191¾	184¾–187	172 –186	173 –188	179 –189¾	183 –196¾	192¾–202¾	181 –192
Rights.	10¾– 10¾	— —	23¾– 24¾	24 – 25	23¾– 30¾	— —	— —	— —	— —	— —	— —	— —
Green Bay & Western.	52 – 53	50 – 50	57¼– 58	59 – 59½	— —	— —	— —	— —	— —	— —	— —	— —
Deben. certs., Ser. A.	65 – 67	66 – 67¾	67 – 67	65 – 66	— —	66¾– 67¾	— —	— —	— —	— —	— —	— —
Deben. certs., Ser. B.	7¾– 8¾	8 – 10¼	8¾– 10	9 – 11¾	10 – 11	10 – 10¼	8¾– 8¾	9 – 9¼	8¾– 9¼	8 – 8	8 – 8	8 – 9¼
Hocking Valley.	41 – 51¾	47¾– 53¾	51¾– 61¾	47¾– 55¾	49¾– 57	54 – 64	48¾– 57¾	53¾– 64	58¾– 63¾	61¾– 66¾	56 – 64	60¾– 72¾
Pref.	69¾– 73¾	71 – 76	73¾– 77¾	74 – 76¾	70 – 80	70¾– 79¾	73 – 76¾	73½– 76¾	73 – 76¾	73¾– 77	76¾– 82	80¾– 86¾
Illinois Central.	128⅛–138	127⅜–134	130 –139¾	138¾–146¾	121 –149¼	142 –154¾	145 –154¾	141¾–148	141¾–147¼	138¾–147¾	133 –146	140¾–149¾
Leased line, 4 p. c.	105 –105	104 –104	106 –106	105 –106	106 –106	— —	— —	— —	— —	— —	— —	— —
Rights.	— —	2¾– 3¼	2¾– 3⅝	— —	— —	— —	— —	— —	— —	— —	7⅞– 8¾	— —
Ind'n Illinois & Iowa.	— —	— —	— —	— —	— —	— —	— —	— —	— —	— —	— —	77¾– 80
Iowa Central.	21 – 28	25¾– 27¾	26 – 35	30 – 38¾	23¾– 35¾	34¾– 43¾	33 – 42¾	36 – 41	35¾– 42¾	38 – 42¾	39¾– 43¾	34¾– 39¾
Pref.	48 – 54	52¾– 56	53 – 64	59¾– 64¾	53 – 63¾	62 – 82	70 – 87¾	71 – 77¾	70 – 81¾	73 – 80	73 – 80	70 – 75¾
Kanawha & Michigan.	31 – 38	34 – 37¾	33 – 39¾	35 – 37	23¾– 37	34¾– 41	33 – 35¾	31 – 35	31 – 36	31 – 34¼	32 – 36¾	30 – 34¾
K. C. F. S. & M. r. cts. pf.	— —	— —	— —	— —	— —	— —	— —	— —	— —	— —	78¾– 79¾	77¾– 83¼
K. C. So., vot. tr. cts.	13¾– 17	16 – 19	18¾– 20¾	18 – 25	19¾– 24	20¾– 23	19 – 20¾	19 – 20	19 – 20¾	17 – 18	18¾– 23	20 – 21¾
Pref., vot. trust ctfs.	33 – 40¾	38¾– 43	39¾– 45	42 – 49	41 – 51	43¾– 45	38 – 43¾	40 – 43¾	39 – 43¾	39¾– 39¾	42¾– 43¾	42¾– 46¾
Keok. & Des Moines.	95¾– 100	97 – 105¾	97 – 98¾	94¾– 97¾	90 – 96	9 – 9	8 – 8	— —	8 – 8	8 – 8	8 – 8	8 – 8
Pref.	24 – 26	24¾– 33	33¾– 34	36 – 38	35 – 35	— —	32¾– 32¾	— —	38 – 45¼	41 – 44	40 – 40	40 – 40
Kingston & Pembroke.	13 – 14	8 – 8¼	8 – 9¾	— —	9 – 10	— —	— —	9 – 11	— —	8 – 8	— —	— —
1st pref.	— —	— —	45 – 50	— —	— —	— —	— —	— —	— —	— —	— —	— —
Lake Erie & Western.	39¾– 46¾	41 – 43	51 – 63¾	61 – 68¾	49 – 67	59 – 62¾	53¾– 64	50¾– 67	59¾– 74	62¾– 73¾	70 – 78¾	64¾– 72¾
Pref.	103¾ 112	113 –114	113 –120	127¾–130	109 –127	124 –124	117¾–120	120 –129	123 –135¾	127 –133	129¾–134	126 –126
Lake Shore.	— —	235 –235	— —	230 –230	235 –235	235 –240	230 –230	— —	— —	275 –325	325 –355	347¾–353¾
Long Island.	67 – 69	67 – 70¾	69¾– 69¾	69 – 69	71¾– 74¾	70 – 71	69 – 72¾	71 – 77	74 – 76	73¾– 73¾	69 – 78	73¾– 80
Louisville & Nashville.	84¾– 91¾	83¾– 93¾	91¾–101	99⅜–113⅜	76 –111	103¾–113¾	99¾ 111	99⅜–106¾	100 –106¾	101 –104¾	103⅜–109⅝	102⅜–113¾
Manhattan Consol.	111 –120¾	116 –121¾	117¾–129¾	126¾–133¾	83 –122	117¾–123¾	113¾–124¾	114¾–121¾	113¾–125¾	117 –123¾	122¾–139¾	131¾ 145
Mexican Central.	18¾– 19¾	14 – 19¼	17 – 25¾	21¾– 25¾	19 – 30	25¾– 29¾	21 – 28¾	22 – 26¼	23¾– 26¾	21¾ – 24	21 – 25¼	22 – 26¾
Mex. National, ctfs.	39¾– 49¾	4 – 6¾	6 – 9¾	7¼– 15	8 – 13¾	10¾– 12¾	8¾– 10¾	8¾– 12¾	12¾– 14¾	13 – 15¾	13¾– 15¾	13¾– 15¾
Michigan Central.	— —	— —	107¼–107¼	— —	— —	— —	— —	— —	— —	116 –140	128 –180	156 –170
Minneap. & St. Louis.	67¾– 71¾	69¾– 73¾	75¾– 80¾	83¾– 87¾	80 –100	93 –100¾	101 –111¾	106 –110	104¾–109	104 –111	106 –110	105 –109¾
Pref.	101¾–110	106 –109¾	109 –114¾	112 –114¾	112¾–114¾	112 –116	111 –115¾	114 –117¾	115 –117¾	113¾–124¾	120 –122	122 –122
Minn. St. P. & S. S. M.	185 –185	185 –205	195 –211	194 –205	205 –215	205 –215	205 –215	205 –215	205 –215	205 –215	205 –215	205 –205
Pref.	53 – 55¾	51¾– 55	50 – 51¾	49 – 55	52 – 63	58 – 78	63¾– 74	70 – 75	70 – 77¾	73¾– 79	79¾– 94¾	86 – 93¾
Mo. Kansas & Texas.	15 – 19¾	18¾– 23¾	23¾– 29¾	24¾– 33¾	21 – 33¾	29¾– 32¾	24 – 31¾	24¾– 29¾	25¾– 30¾	24 – 27¾	25¾– 27¾	24¾– 26¾
Pref.	43¾– 57	50¾– 61	53¾– 60¾	57 – 63¾	57 – 67¾	61¾– 66	51 – 64¾	51 – 57¾	51 – 57¾	48¾– 53	50¾– 53¾	49¾– 53¾
Missouri Pacific.	89 – 93	88 – 93¾	87 –103¾	100¾–110¾	73 –116¾	110¾–124¾	90¾–121¾	94¾–108¾	94 –107¾	92 – 98¾	103¾–110	103¾–107¾
Rights.	— —	— —	— —	— —	— —	— —	¾– ⅝	— —	— —	— —	— —	— —
Mobile & Ohio.	44 – 69¾	68¾– 80	79 – 79¾	— —	— —	— —	— —	— —	— —	— —	— —	— —
J. P. Morgan & Co. ctfs.	— —	— —	79 – 82	80¾– 83	78 – 82	82 – 83	82 – 83¾	83 – 88	83 – 84¼	— —	— —	— —
Morris & Essex.	163 –192	183 –193¾	193¾–197	186¾–197¾	— —	193¾–193¾	— —	193¾–193¾	— —	195 –195	193¾–197	— —
Nashv. Chatt. & St. L.	— —	— —	— —	— —	— —	70 – 75	— —	75 – 75	— —	73¾– 75¾	78 – 83¾	— —
N. Y. Cent. & Hud. Riv.	129⅜–146⅜	142⅜–147	144⅜–148	146⅜–164⅜	140 –170	154 –180	148 –158¾	143¾–156¾	149¾–163¾	154 –159⅝	158¾–163¾	160⅜–171¾
N. Y. Chic. & St. Louis.	17¾– 24¾	19 – 23¾	19¾– 27¾	23¼– 30	16 – 30¼	22¾– 27¾	23¾– 27¾	30 – 40¾	36¾– 42	37 – 37¾	43¾– 54¼	48 – 54
1st pref.	112 –112	112 –112	107 – 115	111 –111	111 –111	111 –111	111 –111	111 –111	110 – 110	110 – 113	113¼–116	111¾–120¾
2d pref.	49 – 56¾	49¾– 61¾	47 – 76¼	69 – 79	50 – 76	66 – 78	72 – 82¾	77¾– 83¾	75 – 95	88¾– 93	88 – 92¾	86 – 89¾
New York & Harlem.	— —	— —	— —	129 –140	— —	— —	— —	— —	— —	— —	109 –109	— —
N. Y. Lack. & West.	134½–134½	129 –135	135 –135	136 –137	— —	135¾–135¾	— —	— —	137 –137	— —	136¾–136¾	— —
N. Y. N. Haven & Hartf.	211 –213¾	205¾–213¾	208 –210¾	212 –212	212 –213	212 –212	212 –212	212 –215	216 –211	211 –215¾	211¾–214	210 –214
N. Y. Ontario & West.	33¾– 35¾	30¾– 34¾	30¾– 37	33¾– 38¾	24 – 40¾	34¼– 39¾	30 – 37¾	31¾– 36¾	31 – 33¾	31¾– 35¾	33¾– 36¾	35¾– 36¾
Norfolk & Western.	42 – 46¾	44¾– 48	45¾– 52¾	49¾– 56	47¾– 57¾	50 – 53¾	45¾– 53	48¾– 57¼	51 – 57¾	53¾– 57¾	55¾– 61¾	52¾– 60¾
Pref.	83¾– 84¾	82 – 84¾	83¾– 87	86 – 93	87 – 90	88¾– 90¾	88 – 90	88¾– 90	89¾– 90	89 – 90	90 – 93¼	90¾– 92
Northern Pacific Ry.	— —	— —	— —	— —	— —	— —	— —	— —	— —	— —	— —	— —
Voting trust receips.	77¾ – 90	81¾– 87¾	82¾– 96	103¾–119¾	107 –120¾	150 –150	118 –118	— —	— —	123¾–123¾	— —	— —
Pref. voting trust rec.	84¾ – 89	86¾– 88¾	87 – 93¾	92 –102	97¼–113¾	90 – 98¾	95 – 98	96 – 98¾	95 – 98¾	95¾–105¾	100¾–106¾	99¾–101¾
Pacific Coast Co.	67 – 71½	69 – 69¾	69 – 69¾	69 – 69	59 – 72	61 – 73	59 – 70	60 – 69	60 – 69	60 – 63	69 – 77	73 – 78
1st pref.	91 – 94¾	89 – 89	93 – 93	95¾– 95	— —	— —	100 –100	93 – 95¾	— —	98 –103	100 –103¾	
2d pref.	63 – 68	64¾– 64¾	63 – 66¾	65 – 73	63¾– 63¾	68 – 75	70 – 70	67¾– 70	70 – 72	68 – 71¾	69¾– 83	80 – 80¾
Pennsylvania R.R.	143¾–153	146¾–152	149¾–155¾	152¾–161¾	137 –158	148¾–151¾	149 –151¾	143¼–148¾	140¾–147¼	142¾–148¾	144¾–153¾	145 –153¾
Rights.	— —	— —	— —	8¾– 11¾	6¾– 11	10¾–10¾	— —	— —	— —	— —	— —	— —
Receipts.	— —	— —	— —	— —	— —	149¾–153¾	149 –151	146 –146	— —	— —	— —	— —
Peoria & Eastern.	14¾– 17¼	18 – 23¾	23 – 35	27¾– 30	23 – 28¾	27¾– 33	25 – 26	21¾– 23¾	27 – 50	40¾– 40	41 – 45	38 – 41
Pere Marquette.	33¾– 43	41 – 65	56¾– 61¾	— —	— —	53 – 75	74¼– 75	70¾– 70¾	75 – 75	77¾– 85	87¾– 94	83 – 85
Pref.	73 – 79	74 – 75	74¾– 74¾	73¾– 74	73¾– 78	79 – 86	80 – 80	— —	— —	85 – 85	— —	83¾– 83¾
Pitts. Cinn. Ch. & St. L.	57 – 62	57 – 61	58 – 69¾	65¾– 72	67¾– 77	75 – 80	74¾– 75	72 – 75	70 – 71	70 – 73	70 – 78¾	74 – 81
Pref.	88 – 95	91¾– 95	92 – 94¾	94 – 99	98 –105	99¾–101	100 –102	102 –102	102 –102	— —	101¾–101¾	108 –113
Pitts. Ft. W. & Ch. gu.	— —	— —	— —	— —	— —	188¾–190	— —	— —	— —	— —	192 –195	— —

b Ex dividend and rights. *d* Stock "cornered," sales were made for cash May 9, as high as 1000. *c* Ex rights.

1901—Continued.

STOCKS.	JANUARY		FEBR'RY.		MARCH.		APRIL.		MAY.		JUNE.		JULY.		AUGUST.		SEPT'BER		OCTOBER		NOV'BER.		DEC'BER.	
	Low.	High	Low.	High	Low.	High	Low.	High	Low.	High	Low.	High	Low.	High	Low.	High	Low.	High	Low.	High	Low.	High	Low.	High
Reading vot. tr. certs.	24⅛	36	26¾	33	29¾	36⅞	34⅛	42⅞	34	46⅝	43⅝	48⅝	36¾	47	39	49⅝	38¾	45⅝	42¾	52	45¾	58		
1st pref. vot. tr. certs.	68¾	77	70	77	69⅝	76¾	74¼	78⅝	65	80⅞	77	80⅞	73	79⅝	75¾	79¾	73¾	77¾	77¼	81	79⅜	85¾		
2d pref. vot. tr. certs.	38	47⅜	39¾	46	40	51⅝	49¾	57⅜	39	59¼	54¾	58⅜	47¾	57	49¾	59⅜	49¾	56¾	48¾	54½	53¾	61⅜	55¾	63¼
Rensselaer & Saratoga	—	—	65	70	80	85	70	84	80	90	—	—	—	—	—	—	—	—	215	215	—	—	214	214
Rio Grande Western.	—	—	65	70	80	85	70	84	80	90	—	—	—	—	—	—	—	—	—	—	—	—	—	—
Pref.	—	—	93	94½	95	107	100¾	103	101	103¾	100¾	106	—	—	—	—	—	—	—	—	—	—	—	—
Rome Wat. & Ogdensb.	135	135	—	—	—	—	140	140	140	140	140	140	138¾	138¾	—	—	137¾	137¾	—	—	—	—	—	—
Rutland, pref.	—	—	—	—	—	—	—	—	—	—	—	—	—	—	—	—	—	—	—	—	97	112⅝	—	—
St. Jos. & Gr. Island—																								
Voting trust ctfs.	7¾	8¾	8	14¾	11⅝	13⅜	10⅜	14¾	11	14¾	13⅝	15⅛	11¾	15	11	12¾	11⅜	12⅜	10	11¾	11	11¾	10	14¾
1st pref. vot. tr. ctfs.	58	62	59¾	73	65¾	71	68¾	75	65¾	74	70	78⅛	66¾	76	65	68⅜	60	68	55	60	60	62	55	64¾
2d pref. vot. tr. ctfs.	20	21	20¾	30	24	31⅜	28	34⅝	24	33½	29	36	27	35	25	27	24	22	22	23¾	20¾	22½	17	27
St. Louw. & Adirondack	57	61¾	61¾	70½	67¾	74	70	75⅝	64	77¾	73	75⅝	70	100	90¼	117¾	114	120¾	120	132½	122	130¾	129¾	134
St. L. & S. F. v. tr. ctfs.	21¾	30⅝	30⅝	38¾	36	47⅝	38	50¾	41	50⅝	45	54⅛	39¾	47	37¾	47¾	43	48¾	39¾	45¾	42	55	50¾	56¾
1st pref. vot. tr. ctfs	79	81	80¾	82⅞	82	88	82	86	81	87	83	88	75	83⅜	77	81	79	82	77	79	78	82⅜	80¾	83¾
2d pref. vot. tr. ctfs.	53¾	60½	59	65	64	72⅜	65	74⅝	59	73	69	76¾	64¼	72¾	65¾	71⅞	64¾	71¾	63¾	68	67	73⅜	69	74
Rights.	—	—	—	—	—	—	—	—	—	—	—	—	3¾	4⅝	3¾	4⅜	—	—	—	—	—	—	—	—
St. Louis Southwest'n.	17	24⅛	23	27⅞	23	36⅝	35	39⅜	16	39	33¾	36⅜	26¾	34⅝	26¾	33⅝	27	32	26	30¾	26	30½	26½	28¾
Pref.	41¾	52⅝	51¼	57⅞	56¾	65	63¾	68	50	68⅜	65	71	56	67⅝	58	64⅝	58	63¾	54½	62	50¾	62	56½	61⅜
Southern Pacific Co.	40⅜	49¼	42¾	49¾	42¾	46⅞	44¾	57⅞	29	57⅝	50¾	53⅝	43¾	50¾	44¾	48	40⅝	51¾	41⅜	53¾	40⅝	53¾	50¾	61¾
Texas & Pacific	23¾	29⅝	26¾	31	28	35¾	33⅝	50⅜	27	52¾	43¾	50⅝	34	46⅜	37¾	46⅝	39	45¾	37¾	41¾	39	42⅝	37¾	41¾
Tol. Peoria & West'n.	10	10	—	—	—	—	—	—	—	—	—	—	—	—	—	—	—	—	—	—	—	—	—	—
Tol. St. Louis & West.	—	—	13	19	16	23	14¾	24	14	25¾	21¾	24¾	19¾	26	20	23¾	20	23¾	19	23¾	19¾	21¾	17¾	19¾
Pref.	—	—	30	34½	32	36	30	37¾	28	39¾	35¾	39⅝	32¾	36	32⅝	36	33	38¾	33¼	37	33¾	36⅜	31⅝	35¾
Union Pacific *Railway.*	78¾	88	84¾	97¾	86¾	94⅜	89¾	120	76	133	105¾	115¾	89¾	110⅝	93¼	104¾	93¼	102¾	94⅜	103	100⅝	108¾	97	103⅜
Pref.	81¾	85¾	83¾	90⅜	83¾	86¾	84¾	98	85	99⅜	89¼	93⅝	87	90¾	87¾	92⅜	86¾	90	87	90	88¾	94¾	87	90¾
Rights.	—	—	—	—	3¢	1	—	—	—	—	—	—	—	—	—	—	—	—	—	—	—	—	—	—
Un. N. J. RR. & Canal.	—	—	—	—	—	—	—	—	—	—	—	—	—	—	—	—	280	282½	278	278	—	—	—	—
Wabash	11¾	14¾	13⅝	19¼	16¾	21¾	19	21¾	16¾	25¾	21¾	26	18¾	23	19¾	23⅝	20¼	23⅝	19	21¾	20	22¾	21¼	22
Pref.	23¾	29¼	27⅜	34⅝	28⅜	43⅜	36¾	42¾	24	45¾	43¼	46¾	32	44	37	42⅝	37	42⅝	33¾	37½	36¾	41¾	39⅝	43⅜
Wheel. & L. Erie, new	11⅝	13¾	11¾	19⅝	13¾	21⅜	18¾	20¾	15¾	19¼	18	23	16	20¾	17¾	19¾	16	20¾	17	18	17¾	20	17⅝	18¾
1st pref.	53¾	57½	53¾	60	54¾	60¾	55¾	59¾	45	57	52	59	50	65½	49	53⅜	46	53	43	50¾	49¾	53⅝	48¼	52¾
2d pref.	27¾	30¾	28¾	34⅜	29¾	38	34½	37	24	36	32	35⅜	27¾	32	28¼	32¾	28¼	32¾	28¼	29¾	29¾	32	28¾	30¾
Wisconsin Cent'l, new.	14¾	18	17	19⅝	18	21¾	19	24⅝	15	22¾	19¾	22	19¾	26	19	25	19¾	22¾	20	24	20	23¾	20¾	22¾
Pref.	38¾	45¾	42	46¾	42¾	48¾	43¼	49½	39	48¾	43¾	44⅝	39	47½	39¾	47½	40¾	45¾	40	42¾	40¾	44	40	42

EXPRESS.

Adams.	145	156	155	162	160	165	160	165	165	187½	174	175	170	175	175	180	185½	195	190	200	195	202		
American.	169	191	178	195	182	205	196	205	184	200	187	204	186	200	190	198	190	192	188	192	193	210	200½	205
United States.	53	60½	54½	59	57	80	73¾	100	79	89	88	95	85	90	88	90	91	99	90	92	90	95	89	98
Wells, Fargo & Co.	130	137¾	138	139	140	145	140	150	142	142	143½	160	150	150	145	160	159	170	160	160	170	195	192	199½

COAL & MINING.

Amalgamated Copper.	83¾	94⅜	87¾	95	94¼	103⅜	99¾	128¾	90	125	118¾	130	109	124½	110	123⅜	85¾	120	83¾	92¼	72¾	89	60¾	76¾
American Coal.	—	—	163	163	—	—	180	180¾	175	185	—	—	—	—	—	—	176	180¾	—	—	—	—	180	180
Anaconda Copper†	40¾	47⅜	41¾	47¾	40¾	46¾	44¾	51¾	42	47¾	42¾	45¾	42¼	45¾	42¼	45¾	42¼	44	34	37¾	35	38¾	32¾	38¾
Colorado Fuel & Iron.	41⅜	56¾	43¼	51¾	42¾	60¾	55¾	108¾	85	107	98	136¾	90	110¾	90	100	92¾	104¾	88¾	96¾	91¾	96	77	92¾
Pref.	120¾	122	117	119	116	128	127¾	142¾	138	138	—	—	—	—	128	135	—	—	131	131	130	130	128¾	130
Col. & H. Coal & Iron.	14	18¾	15	17¾	15¾	18¾	17¾	20¾	15	20	18¾	25¾	17¾	23¾	19	21	16	20	12¾	17¾	14	19¾	14¾	18¾
Consolidation Coal.	56¾	58¾	—	—	90	90	—	—	—	—	—	—	—	—	—	—	63	63	—	—	—	—	73	78
Homestake Mining.	75	75	80	80	—	—	99	104	—	—	95	95	—	—	—	—	100¾	100¾	104	104	103¾	103¾	—	—
Maryland Coal, pref.	—	—	—	—	—	—	—	—	70	72	72¾	75	—	—	—	—	—	—	—	—	—	—	67¾	67¾
New Central Coal, new	—	—	—	—	33	33	33¾	33¾	27¾	33	—	—	—	—	—	—	37	37¾	36¾	39	40	41	40	40
Ontario Silver Mining.	7	7¾	6¾	7¾	7	8	7¾	10	8	8	8¾	9	8	9	9¼	10	9	10	13	10¾	11¾	10	8¾	8¾
Quicksilver Mining.	—	—	—	—	1	1	1¼	3	2	5¼	4	4¾	4¼	4¾	3¾	4	2¾	4	3¼	4¾	4	4¾	3¾	4¼
Pref.	9	9¾	—	—	7	8	9	10¾	10	12¾	9¼	12	—	—	10	10	10	10	10	11¾	10¼	10¾	9¼	9¾
Tennessee Coal & Iron	52	66¾	50¾	67¾	49¾	62¾	62	69¾	50	67	58	76⅝	55¼	73¾	58	68¾	59	68¾	56⅝	62¾	59¼	66⅜	58¾	65

VARIOUS.

Amer. Agric. Chemical	—	—	30	32¾	30	30	29	30	26¼	28¾	29¼	35	30	31½	29	30⅝	24	30	21	23	22	25	21½	22
Pref.	—	—	84¼	85¾	83¾	83¾	80¾	83¾	81	84¼	84	91	89	90	89¾	90	80	81	81	85	81¾	82	80	81¾
American Beet Sugar.	—	—	28	28	25	25	—	—	—	—	24¾	27½	29	30	25	26	—	—	—	—	24	24	—	—
Pref.	77	77¾	—	—	—	—	—	—	—	—	—	—	—	—	79	79	—	—	—	—	—	—	—	—
Amer. Bicycle.	—	—	—	—	6	6	6	8¼	6	7¾	4¾	5¾	4	5	3	4	—	—	3¼	3	3	3¼	2¾	3
Pref.	—	—	—	—	26¼	28¾	27¾	35	31	34¾	24¾	28¾	20	25	20	20	10	15	10	14¾	12	14	10	11
Amer. Car & Foundry.	19	23¾	20¼	23	20¾	27¾	25¾	27¾	20	29	28	35	27	33	27¾	31¾	28	31	23¾	29	25	30	25¾	31¾
Pref.	67	73¾	69¾	72¾	71¾	82¾	78¾	83¾	73¼	88	88¾	89¾	81¼	89¾	80	87¾	83	87¾	78	83¾	80¾	86	84¾	86¾
Amer. Cotton Oil Co.	29¾	31¾	—	—	24	24	23¾	30	23	30	27¾	35¾	27¾	34¼	32¾	34¾	29¾	33	30¾	31	27	31	27¾	33¾
Pref.	88	91¾	87¾	89	86	90¾	85	89¾	89	93¾	89¾	90¾	87	91	91¾	98	88	98	88	89	88	90	85	88
Amer. Dist. Telegraph.	34	34	35	37	36	36¾	35	36	35	40	—	—	34¾	34	—	—	33	36	32	33¾	33	37	33¾	36¾
Amer. Grass Twine.	—	—	—	—	—	—	—	—	—	—	—	—	—	—	—	—	—	—	—	—	45	45	39¾	43¾
Amer. Ice Co.	27¾	41¾	34¾	37¾	36	41¾	36	40¾	30	39¾	33¾	36¾	30	34¾	30¾	33¾	25	31¾	25¾	29¾	26¼	28¾	25¾	33¾
Pref.	68¾	70	67¾	69	67¾	77¾	71¾	74¾	68¾	74¾	71	72¾	68	71⅝	68	69¾	66	70	62	64¾	62	64¾	63	69⅝
American Linseed.	5¾	7	6¼	8¾	8	9¾	7¾	15¼	12	26¾	18¾	28	24	30¾	25	28	18	27	17	17¾	17¾	20	17¾	17¾
Pref.	31	37	32¾	37¾	36	39¾	32	41	37¾	55¾	48¾	55¾	45¾	55¾	45	47¾	41	45	41¾	42	41	45	46	46
American Locomotive.	—	—	—	—	—	—	—	—	—	—	—	—	—	—	25	32¼	22¾	27	23	27¾	24¾	33¾	29¾	33¾
Pref.	—	—	—	—	—	—	—	—	—	—	—	—	85¼	89	83¾	88	84¾	88¾	83¾	87¾	84	91¾	87¾	90¾
American Malting.	4¾	6¾	4¼	5¾	4¾	6¾	5	6¾	5	7¾	6¾	8	6¾	7¾	6	6¾	6¾	7¾	6	6¾	5¾	6¾	5¾	6¾
Pref.	24¾	37¾	24	30	25	37¾	24¾	30¾	23¾	32¾	30	37	29¾	37¾	29¾	34¾	29¾	35	25¾	33¾	25	33¾	25	33¾
Am. Sh. Steel tr. rects.	—	—	—	—	38	46¾	46¾	49	—	—	—	—	—	—	—	—	—	—	—	—	—	—	—	—
Pref. tr. rects.	—	—	—	—	80¾	96	97¾	97¾	—	—	—	—	—	—	—	—	—	—	—	—	—	—	—	—
Am. Smelt'g & Refin'g.	53¾	65¾	45¾	63¼	52	61¾	53¾	69	39¾	61¾	55¾	69¾	51	58	50	55¾	43¾	52½	38¾	45	40¾	47¾	43¾	46¾
Pref.	93	100	88	99¾	91	97	93¾	99¾	91	97	95¾	104¾	94¾	101	94¾	102	96	103	94¾	98	93¼	96	93	97¾
American Snuff.	—	—	—	—	26	26	38	40¼	30	32¾	35¼	49½	—	—	—	—	41¾	41¾	—	—	—	—	39	40½
Pref.	—	—	—	—	74¾	82¾	73	80	76	80	79¾	90	84	87¾	85	89	86	89	83¾	86	85¾	86	85	89
Amer. Spirits Mfg	2	2	—	—	2¼	2¼	—	—	—	—	—	—	—	—	—	—	—	—	—	—	—	—	2¼	2¼
Amer. Steel Hoop	23	33⅜	26¼	37¾	34¼	46	40	49	—	—	—	—	—	—	—	—	—	—	—	—	—	—	—	—
Pref.	69	78	72¾	86	80¾	96	92	97¾	—	—	—	—	—	—	—	—	—	—	—	—	—	—	—	—
Am. Steel & Wire, new	38	47¾	38	53¾	43	56¾	46¾	47	49¼	—	—	—	—	—	—	—	—	—	—	—	—	—	—	—
Pref.	83¾	85¾	85¾	101¾	95	111¾	103¾	112¾	—	—	—	—	—	—	—	—	—	—	—	—	—	—	—	—
Amer. Sugar Ref. Co.	131¼	147½	133¾	144¾	138¾	144¾	139¾	153	135	151¾	140	153	133¾	145¾	129	141¾	120	126¾	113¾	122	110	127¾	103¾	126¾
Pref.	117¾	119¼	119¼	122	120¾	124	120¾	128¾	120	122¾	120¾	130	124	128¾	114	124	114	116¼	115	117¼	111	117¾		
Rights.	—	—	—	—	—	—	—	—	—	—	—	—	—	—	—	—	4¾	6	2¾	4¾	—	—	—	—
Pref. rights.	—	—	—	—	—	—	—	—	—	—	—	—	—	—	—	—	2¾	4	2¾	3¾	—	—	—	—
Amer. Tel. & Cable Co.	94	96¼	95	97	95	97	96¼	100	97	100	97	100	96¾	100	100	100	10	100	97	99¾	96¼	100	95	97¼
Amer. Teleph. & Teleg.	—	—	—	—	—	—	—	—	—	—	—	—	—	—	—	—	100¾	167¾	158	160¼	157¾	158¾	162	163

† Par $25 per share; prices are dollars per share—not per cent. a Trust receipts. b Ex-rights.

1901—Concluded.

STOCKS.	JANUARY	FEBR'RY.	MARCH.	APRIL.	MAY.	JUNE.	JULY.	AUGUST.	SEPT'BER.	OCTOBER.	NOV'BER.	DEC'BER.
	Low. High	Low. High	Low. High	Low. High	Low. High	Low. High	Low. High	Low. High	Low. High	Low. High	Low. High	Low. High
Amer. Tin Plate	55 - 65¾	56¾- 79	61 -67⅝	67⅝ - 80	- - - -	- - - -	- - - -	- - - -	- - - -	- - - -	- - - -	- - - -
Pref	87 - 91⅝	88 -102	93¾-113⅝	103⅛-121	- - - -	- - - -	- - - -	- - - -	- - - -	- - - -	- - - -	- - - -
American Tobacco Co	119¾-127½	114¾-122¾	119¾-127½	124¼-130½	99 -103½	102 -144	133¾-141¾	- - - -	- - - 132 -132	140¾-146½	138 -138	- - - -
Pref	137 -143	140½-142¾	145 -147	146 -147	143 -147½	147 -149¾	150 -150	145 -145	145 -145	150 -150	146 -146	148¾-148¾
Dividend scrip	- - - -	100¾-102	101 -103	100 -103	100 -110	100¾-101¾	101 -101	- - - -	- - - -	100¾-103¾	100¾-100¾	- - - -
Morton Tr. Co., rects.	- - - -	- - - -	- - - -	- - - -	- - - -	124 -130¾	125 -137	130 -138¾	131¾-139	- - - -	- - - -	- - - -
American Woolen Co	16¾- 21¾	17 - 20¾	13¾ - 17¾	15¾ - 17¾	14 - 16	15 - 17¾	18 - 19⅝	16¾ - 18	14¾ - 17⅛	15 - 17	16¾ - 18¾	15¾ - 17
Pref	72 - 76¾	73¾ - 78	71 - 76	71 - 76	72 - 74	73 - 80	74 - 80	73 - 80	73 - 80	77¾ - 83¾	79 - 83½	79 - 81
Brooklyn Rap. Trans	73¾ - 87¾	72⅝ - 81¾	74 - 85¾	80¾ - 88¾	68¾ - 87⅜	77¾ - 83⅞	74⅛ - 83⅞	72¾ - 77⅜	61¾ - 75⅝	55⅝ - 65⅛	61¾ - 71	60⅛ - 68⅝
Brooklyn Union Gas	175 -178	177¾-186	185 -200	207 -228	202 -220	215 -218¾	208 -218	215 -217	212 -216½	210 -210	09 -214	206 -210
Bruns. Dock & C.Impt.	9¾- 10½	9¾ - 10½	9 - 11⅝	11¾ - 14½	10 - 12¾	10¾ - 11¾	9¼ - 9¾	10 - 11¾	10 - 10⅝	11 - 11	10¾ - 11½	10 - 10¾
Capital Traction	100¾-103½	- - - -	- - - -	- - - -	- - - -	- - - -	- - - -	- - - -	- - - -	- - - -	- - - -	- - - -
Chic. Union Traction	12 -12¾	- - - -	- - - -	- - - -	- - - -	14¾ - 20⅛	18 - 20¾	17 - 18	- - - -	16 - 18¼	18 - 18¾	- - - -
Pref	- - - -	- - - -	- - - -	- - - -	- - - -	55 - 60	59¼ - 60	- - - -	- - - -	- - - -	- - - -	- - - -
Commercial Cable	- - - -	160¾-163¾	- - - -	173¾-180	170 -180	- - - -	- - - -	183 -183	- - - -	- - - -	183 -183	00 -187
Consolidated Gas	187 -190¾	191¼-198	192 -201¾	212 -238	195 -228	218 -220	210¼-222¾	217 -220¾	215¼-220	210¼-219¾	213 -225	211¾-220
Continental Tobacco	38¾- 45¾	43¾- 48¾	44 - 47¾	44 - 48¾	43 - 68¾	66¾ - 71⅜	- - - -	- - - -	- - - -	- - - -	- - - -	- - - -
Trust Co. receipts	- - - -	- - - -	- - - -	- - - -	- - - -	66¼ - 69⅝	63¾ - 69¾	65 - 69¾	66¼ - 69¾	- - - -	- - - -	- - - -
Pref	93¾- 96¾	95¾ - 99¾	93¾-108¾	103 -106	103¾-114	113 -124	115 -120	116 -119¾	114¾-118	114 -116	114¾-118	114 -116
Crucible Steel of Amer.	- - - -	25 - 27¾	25¾- 26¾	25¾- 27	25 - 25	23 - 23	- - - -	- - - -	- - - -	- - - -	24 - 25	23 - 23½
Pref	- - - -	81¼- 82¾	82 - 84	- - - -	- - - -	- - - -	- - - -	- - - -	- - - -	84¾ - 85¾	84¾ - 84¾	86 - 86¾
Detroit City Gas	88¾- 89	88 - 89¾	86¾- 89¾	89¼ - 91¾	87¾ - 92	89¾ - 89¾	75 - 75	74 - 74	72¾ - 74	- - - -	- - - -	- - - -
Detroit United Ry	- - - -	- - - -	- - - -	75¾ - 77¾	70 -73	- - - -	- - - -	83 - 87	77 - 77	75 - 75	- - - -	- - - -
Diamond Match	- - - -	- - - -	- - - -	- - - -	- - - -	140¾-145	144¾-153¾	140 -152	127¾-135¾	131¾-137¾	129 -136	- - - -
Distill'g Co. of America	- - - -	- - - -	- - - -	- - - -	- - - -	8¼ - 10¾	8 - 10¾	7¾ - 8¾	7 - 8¼	6¾ - 7¾	7¾ - 9¼	7 - 9¼
Pref	- - - -	- - - -	- - - -	- - - -	- - - -	30¾ - 33¾	27 - 32	27¾ - 29¾	28¼ - 29	26 - 29¾	29 - 34¾	29 - 33¾
Eighth Avenue	- - - -	- - - -	- - - -	405 -405	395 -395	- - - -	- - - -	- - - -	- - - -	- - - -	- - - -	- - - -
Federal Steel	41 - 59	43 - 55¾	42¾-53¾	46¾-55	- - - -	- - - -	- - - -	- - - -	- - - -	- - - -	- - - -	- - - -
Pref	68 - 78	72¾- 90	86 -104¼	86 -103¾	- - - -	- - - -	- - - -	- - - -	- - - -	- - - -	- - - -	- - - -
Gas & Elec. of Berg Co	72 - 80	80 - 89¾	81¾- 86¾	86¾- 95	93¾ - 96	40 -101¾	30 - 43	30 - 33	30 - 33	24¾- 25	- - - -	29 - 29
General Electric	183¾-193¾	208 -218	210 -221	215 -233	203 -233	221 -260¾	215 -263¾	240¼-268	251 -267¾	247¾-260¾	254 -281¾	271 -293¾
Glucose Sugar Refin'g	47 - 53	45 - 50¾	45 - 50	49 - 60	48¾ - 65	57¾ - 65	53¾ - 57¾	55 - 62	37 - 54¾	39 - 42¾	37 - 40	
Pref	95¾- 97¾	94 - 96¾	93¾- 96¾	96 -102	98 -106	100¾-105	100¾-103¾	101¼-107	104 -105	95 -104¾	96 - 99	94 - 97
R. B. Claflin Co	109¼-112	110 -110	- - - -	105 -110	- - - -	- - - -	- - - -	- - - -	- - - -	100 -100	100 -100	99¾- 99¾
International Paper	20 - 23¾	20¾- 23¾	21 - 28	24 - 27¾	18¾ - 25	22 - 24¾	20 - 23	20¾ - 25¾	22 - 25¾	19¾ - 24	19¼ - 21¾	19 - 21¼
Pref	69 - 74¼	69 - 74	73 - 81	76¾ - 81	72¾ - 79¾	77¼ - 79¾	74¼ - 77¾	75 - 80	77¾ - 81¼	75 - 79	75 - 77¾	75¾ - 78¾
International Silver	7 - 11	5¾ - 8	5¾ - 7¾	6 - 7⅞	6 - 6¾	6¼ - 10¼	6¼ - 8¼	6¼ - 8	6 - 7¾	6¼ - 6¾	6¼ - 8¾	7 - 9¼
Pref	- - - -	- - - -	34¾- 39¾	33 - 39	33¾ - 34	33¼ - 39¼	35 - 35	- - - -	35 - 40	- - - -	38 - 43¾	41¾ - 51
International Power	54¾ - 59¾	55 - 61¾	61¼ - 74	64 - 73	59 -102¾	93 -103¾	82 - 96¾	90¾ - 96¾	90¾ - 96¾	87¾ - 94¾	91¾ - 96¾	94 - 96¾
Internat. Steam Pump	24¾- 28¾	25¼- 30	27¾- 33¾	33 - 42	30¾ - 41¾	39¾ - 47¾	36¾ - 40	37 - 44¾	43¾ - 46¾	43 - 47	47 - 49	46 - 49
Pref	74 - 77	75¼- 78	78¾- 84	81¼ - 84	78 - 83¾	81¼ - 84	81 - 84	83¼ - 86¼	84 - 85¼	85 - 89	85 - 88	83¼ - 89
Knick. Ice (Chicago)	12 - 13	15 - 15	14 - 13	19 - 19½	20 - 20	- - - -	- - - -	- - - -	- - - -	16 - 16¾	- - - -	- - - -
Pref	37 - 37	- - - -	50¼- 53¾	- - - -	- - - -	63¼ - 64	55 - 55	- - - -	- - - -	- - - -	- - - -	- - - -
Laclede Gas, St. Louis	70 - 73¾	72 - 77	74 - 85	82 - 87	79 - 85	84¼ - 81	87¼ - 95¼	93 - 91	90 - 93	00 - 93¼	94 - 95	94 - 91
Manhattan Beach Co	8¾ - 14¾	10 - 10	9 - 13¾	15 - 22	15 - 16	17 - 20¾	13 - 19	13¾ - 14	13¾ - 13¾	8 - 9	- - - -	13¾ - 14¾
Mergenthal. Linotype	- - - -	- - - -	- - - -	- - - -	- - - -	- - - -	- - - -	- - - -	- - - -	- - - -	- - - -	- - - -
Metropolitan Street	158 -174	150½-166	160¾-168¾	164 -176½	150 -174¾	166¾-177	164 -174	163 -170	159 -159	154¼-164	162¾-171¾	156 -167¾
Rights	2½ - 2	- - - -	- - - -	- - - -	- - - -	- - - -	- - - -	- - - -	- - - -	- - - -	- - - -	- - - -
Met. W. S. El. (Chic.)	27 - 30	27 - 32¾	32 - 36¾	34 - 36¾	34 - 34	33¼ - 37	34 - 35¾	33¾ - 36¾	33¾ - 37¾	40 - 40	39¾ - 41	40 - 41
Pref	70¾ - 83¾	80¾ - 84	85¾ - 88¾	87 - 87	85 - 85	89 - 92	87 - 91	91¼ - 91¼	92¾ - 93	90 - 90	- - - -	91 - 91
Mil. El. Ry. & Lt., pref.	- - - -	- - - -	- - - -	118 -118	118 -118	- - - -	- - - -	- - - -	- - - -	- - - -	- - - -	- - - -
Mutual Gas (N. Y.)	293 -295	294 -294	- - - -	310 - 310	- - - -	- - - -	- - - -	- - - -	- - - -	295 -295	- - - -	- - - -
National Biscuit	37 - 41¾	40¾ - 45¾	38¾ - 44	39 - 41¾	39¼ - 46	43¾ - 49	40¾ - 45¾	41 - 44¾	41¼ - 45¼	41 - 43¾	41¾ - 43	42¾ - 45¾
Pref	92 - 94	92 - 94¾	93 - 96	96 - 97	97 -100¾	100 -103	100¾-103	100¾-103¼	102 -102¾	99 -102¾	100 -103¾	102¾-103¾
National Lead Co	16¾ - 20¼	18¼ - 19	15 - 16¾	16¾ - 19¼	15¾ - 23½	19 - 23	18 - 23	19 - 21	18¼ - 21	18¼ - 21¼	18¼ - 21¾	15 - 18¾
Pref	82 - 92	83¾ - 89½	83 - 88	83 - 85½	81 - 89¾	88 - 93¾	87 - 93¾	90 - 90	87 - 93	84¾ - 89¾	- - - -	74¾ - 86¾
National Salt	40 - 46	40 - 41	42 - 45	43 - 45	40 - 43	41 - 43	41 - 43	40 - 43	40 - 43	40 - 43	- - - -	42¾ - 43
Pref	72¾ - 79	73¾ - 77	76¾ - 81	75 - 81	75 - 78½	76 - 78¾	74¾ - 77¾	75¾ - 77¾	75¾ - 77	61¾ - 75¾	62 - 70	62 - 62
National Steel	37 - 43¾	40¾ - 50	43¾ - 67	57 - 63¾	- - - -	- - - -	- - - -	- - - -	- - - -	- - - -	- - - -	- - - -
Pref	90 - 93¾	91¼ - 103¾	99¼ - 113¾	111¾ - 117	120 -	- - - -	- - - -	- - - -	- - - -	- - - -	- - - -	- - - -
National Tube	53¾ - 59¾	57 - 63	62 - 69¾	65 - 69	- - - -	- - - -	- - - -	- - - -	- - - -	- - - -	- - - -	- - - -
Pref	93 -106	99 -106¾	100 -115	111¾ -121	- - - -	- - - -	- - - -	- - - -	- - - -	- - - -	- - - -	- - - -
New York Air Brake	150¾-160	150¾-164	160 -164¾	154 -175	135 -170¾	142¾-147¾	133 -143¾	135 -140	140 -142¾	137 -144¾	140 -159¾	145 -163¼
Rights	- - - -	- - - -	- - - -	- - - -	7 - 12¾	- - - -	- - - -	- - - -	- - - -	- - - -	- - - -	- - - -
N. Y. Dock	- - - -	- - - -	- - - -	- - - -	- - - -	- - - -	- - - -	- - - -	- - - -	- - - -	- - - -	11 - 15
Pref	- - - -	- - - -	- - - -	- - - -	- - - -	- - - -	- - - -	- - - -	- - - -	- - - -	- - - -	44 - 47¼
N. Y. & N. J. Teleph'ne	- - - -	- - - -	- - - -	- - - -	- - - -	73 -73	- - - -	- - - -	- - - -	- - - -	- - - -	- - - -
North American Co	19¾- 21¾	20 - 23	- - - -	- - - -	- - - -	- - - -	- - - -	- - - -	- - - -	- - - -	- - - -	- - - -
New stock	- - - -	75¾ - 78¾	78 - 81	85 - 89¾	78 - 81	86 -100	92 -103¾	97 -103¾	90 -102	011¾ - 88¾	92¾ - 97¾	92 - 94
Pacific Mail S. S	40 - 47¾	38 - 46¾	33¾ - 39	35¾ - 42¾	30¾ - 41	37¾ - 44¾	36 - 42	37¾ - 43	38¾ - 44	40 - 45¾	43¾ - 49¾	43 - 47¾
Peoples' G.-L.& C., Ch	96¾-105¾	98 -104¾	101 -103¾	107 -119¼	98¾-119¼	113¾-130½	111 -110¾	101¾-115¾	104¾ - 118	101¼ - 98	97¾-104¾	96¾-104¾
Rigb's.....n	- - - -	- - - -	- - - -	- - - -	- - - -	- - - -	- - - -	- - - -	- - - -	2¾ - 3¾	- - - -	- - - -
Philadelphia Co	- - - -	99¾ - 99¾	00¼- 04	93 - 93	92 -100	100 -104	104 -104	- - - -	- - - -	- - - -	- - - -	- - - -
Pressed Steel Car	35 - 52	37¾ - 39¾	30 - 39¾	39 - 48¾	37¾ - 40¾	42¾ - 46¾	40 - 44¾	40¼ - 43¾	39 - 42¾	37 - 41¾	41¼ - 45	38 - 42¾
Pref	76 - 83¾	74¼ - 79¾	72¾ - 83	80 - 89	79 - 85¾	85 - 87	82 - 86¾	83¾ - 86¾	79¾ - 83¾	76 - 83	80 - 87¾	79 - 86
Pullman Co. (The)	193¼-203	198¾-201¼	198¼-210¼	200 -217	198 -211	205 -212	203¼-209¾	204¾-208	205 -213	203 -210	209 -220	211 -218¾
Repub. Iron & Steel	13¾- 17¾	14¾ - 17¾	15¾ - 20¾	18¾ - 23¾	15 - 21¼	19 - 22¼	19¼ - 23¾	21¾ - 24¾	19¼ - 24¾	18¼ - 23¾	19¾ - 23¾	18¾ - 23¾
Pref	55¼- 65¾	58 - 65	63 - 75¾	74¼ - 82	67 - 78	74¾ - 78	69¾ - 76¾	72 - 76¾	69¾ - 74¾	64 - 67	66 - 70¼	65¾ - 69¾
Rubber Goods Mfg	- - - -	- - - -	- - - -	- - - -	28 - 38¾	29 - 34	26¾ - 31¾	26 - 32	25 - 31¾	24¾ - 29¾	24¾ - 28	18 - 26
Pref	- - - -	- - - -	- - - -	- - - -	80 - 90	77¾ - 83	76¾ - 78¾	76¾ - 79¾	76¾ - 79	75 - 77	75 - 77	65 - 75
Silver Bullion Certs	61¾ - 65¾	- - - -	59¾ - 59¾	60 - 60	- - - -	- - - -	- - - -	- - - -	- - - -	- - - -	- - - -	- - - -
Sloss-Sheffield S.&T. & I.	20 - 25¼	19¼ - 23	22¼ - 27	35 - 41¾	33¾ - 43¾	35¾ - 39	33 - 35¾	30¾ - 33	30 - 31¾	30 - 30	30 - 31¾	28¾ - 30¾
Pref	65¾ - 69	67¾ - 70¾	70¾ - 79¾	78¾ - 86¾	80¾ - 83¾	81 - 83¾	80 - 85¾	80 - 80	80 - 81	73 - 79	79 - 82¾	80 - 82
Stand. Rope & Twine	73 - 79	75¾ - 78¾	75¾ - 79¾	79¼ - 79¾	60 - 80	78¾ - 81	78¾ - 81	77 - 79	75¾ - 83¾	75¾ - 81¾	78¾ - 83¾	78¾ - 83¾
Texas Pac. Land Trust	19 - 21¾	20 - 21	20¾ - 38	34¾ - 42	30 - 41	30¾ - 30¾	30 - 40	33 - 38¾	37¾ - 38¾	32 - 36¾	35 - 38¾	35 - 36¾
Third Avenue	118 -120¾	119 -128	119 -123	121 -127	117 -125	122 -124	121 -122	121 -123	119 -121	117¾-118	118 -121	120 -123
Twin City Rap. Trans	65¾ - 71¾	67¾ - 71	69¼ - 70¾	74 - 76¾	71 - 85	83¾ - 95	90¾ - 95¾	92¾-102¾	86¾-105¾	97 -101	100 -108¾	105 -109¾
Union Pacific	147¼-147¾	143 -147	147¾-147¾	147 -147	- - - -	- - - -	142 -148	147 -145	150 -157	- - - -	153 -160	158 -161
Union Bag & Paper	12¾ - 18	14¾ - 16¾	15 - 17	12 - 16	12¾ - 14	13¾ - 19¾	14¾ - 17¾	14¾ - 18	15¾ - 17¾	14¾ - 16	14¾ - 15¾	13¾ - 15¾
Pref	66¾ - 74¾	70¼ - 71¾	70¼ - 74	65 - 74	67¾ - 71	70 - 75	70 - 74	73 - 74¾	73¼ - 74¾	70 - 72¾	71¾ - 74¾	73 - 75¾
U. S. Leather	11 - 14¾	12¾ - 15	12 - 14¾	13¾ - 14¾	13¾ - 16¾	13¾ - 15¾	13¾ - 15¾	12 - 14¾	12¾ - 14¾	12 - 13¾	10¾ - 13¾	11¾ - 13¾
Pref	73 - 79	75¾ - 78¾	76¾ - 78¾	75¾ - 79¾	75¾ - 80	77¾ - 80	78¾ - 81	77 - 79	75¾ - 83¾	73¾ - 81¾	74¾ - 81¾	74¾ - 81¾
U. S. Rubber Co	19 - 34	18¾ - 23¾	18¼ - 23	19 - 23¾	19¼ - 24	20¾ - 22¾	19 - 21¼	17¼ - 21	16¾ - 20¾	12¼ - 16¼	14¾ - 16¾	13¾ - 15¾
Pref	59¾ - 85	59¾ - 62¾	57¾ - 67¾	55 - 65	60 - 67	60¾ - 65	56¾ - 63	55 - 60	53 - 58	47 - 53	48 - 53	48¾ - 52
U. S. Steel Corporation	- - - -	- - - -	42¾ - 46¾	46¾ - 55	24 - 44¾	47¼ - 52¾	37 - 48¾	39¾ - 45¾	40¼ - 45¾	41 - 44¾	41¾ - 44¾	39¾ - 43¾
Pref	- - - -	- - - -	92¾ - 96¾	93¼-101¾	69 -101¾	96¾-100¾	86 - 96¾	89 - 96¾	90 - 96¾	90 - 96¾	90¾ - 94	89¾ - 94
Va.-Car. Chemical	- - - -	- - - -	70 - 72	65¾ - 72	65¾ - 70¾	66 - 72	51 - 65¾	57 - 65¾	59 - 62	58¾ - 61¾	60¾ - 64¾	60¾ - 63¾
Western Union Tel'gh	81 - 88¾	85¾ - 91	88¾ - 97	90¾ - 96¼	85 -100¾	93¾ - 96¾	88 - 94	90 - 94	89¾ - 94	90 - 93¾	89¾ - 94	90¾ - 95¾
Westingh. El. Mfg. ass't	- - - -	- - - -	- - - -	- - - -	- - - -	- - - -	- - - -	- - - -	- - - -	- - - -	142 -150	146¾-180
1st pref	- - - -	- - - -	- - - -	- - - -	- - - -	- - - -	- - - -	- - - -	- - - -	- - - -	157 -157	185 -187

v Trust receipts. *a* Ex-rights. *b* Ex-dividend and rights.

1902.

STOCKS.	JANUARY		FEBR'RY.		MARCH.		APRIL.		MAY.		JUNE.		JULY.		AUGUST.		SEPT'BER.		OCTOBER.		NOV'BER.		DEC'BER.	
	Low.	High	Low.	High	Low.	High	Low.	High	Low.	High	Low.	High	Low.	High	Low.	High	Low.	High	Low.	High	Low.	High	Low.	High
RAILROADS.																								
Ann Arbor	34⅞	35	33	41	40	43	41	46	44	48⅝	40	40	...	...	...	...	40	45	40	44½	39¾	40	38	40
Pref	63	66	64	68	67¾	68½	68	73	70	77¾	69	74	68	70	70	71	70	76	69¾	71¾	68	71	67	68¼
Atchison Top. & S. Fe	74⅜	81⅜	75	78¾	74⅜	78⅝	76¾	84⅝	77¾	81	78¼	83⅛	81⅝	94¼	91	95⅜	85	96⅜	83⅝	91⅝	80⅜	89	77	84⅝
Pref	95⅜	103⅝	96⅝	99	95¾	97¾	96¾	100⅝	96⅜	99	98	101⅜	98	103⅝	101⅜	105	99⅝	106⅜	97¾	102⅜	96⅝	100⅜	93⅜	100⅛
Baltimore & Ohio	101	108¼	102¾	105⅜	103⅝	107¼	105¼	110	104⅛	109¼	105	107⅜	106	112⅜	108⅜	115⅛	103⅛	108½	102	113¾	95¾	107⅝	92⅜	101
Pref	95⅝	97	93⅜	96⅝	94	96¾	95	97	93¾	95¾	95	96¾	93¾	97	95	97	93⅝	99	93¾	95	93	94¼	92	94¾
Rights	...	...	...	...	...	...	...	...	...	...	...	...	...	...	...	...	¾	3	1	¾	...	...	...	...
Subscription receipts	...	...	...	...	...	...	...	...	...	...	...	...	...	...	...	...	...	...	1	¾	1	¾	...	...
Beech Creek	...	...	...	...	...	...	...	...	...	...	104	104	...	...	...	...	...	...	...	...	...	...	...	...
Bost. & N. Y. A.-l.s. pf.	108	108¼	...	...	...	...	...	...	108	108	...	...	...	...	...	...	...	...	108	108	...	...	108	108
Buff. Roch. & Pittsb.	113	118	113	118	113	118	110	115	113½	120	120¼	123¾	125	129	123¾	128	123¾	125	121¾	132	121¾	133	120	130
Pref	142	143	141	144	140	141	139	140	141¾	141¾	141¾	144	...	...	...	...	142	145	143	143	141	141	142	142
Rights	...	...	...	...	...	...	...	...	...	...	...	...	...	...	...	...	¼	2	...	...	...	...	...	...
Burl. C. Rap. & North	...	...	139	160	145	147	165	180	...	...	...	...	188	188	190	230	...	...	...	...	...	...	...	...
Canadian Pacific	133¾	137	133¾	136¾	133¾	137	132¾	136⅜	131⅝	140¾	134	139⅜	135¾	143	134½	145¾	134⅝	140¾	132¾	139⅜	132¾	136⅜	133⅝	138¾
Rights	...	...	...	...	...	...	3	6⅝	...	...	...	...	...	...	...	...	...	...	...	...	...	...	...	...
Subscriptions	...	...	...	...	...	...	...	...	1223⅛	134	127	133⅝	130	134½	133⅝	134⅝	134⅝	144⅝	132	138⅝	128	136	124⅜	130¾
Canada Southern	85⅝	88¼	85¾	89	87	88¾	87¼	90⅝	91⅝	97	91	95¾	89¾	94¾	89¼	95	88¾	93⅝	85	90⅝	80	88	76	82¾
Central of New Jersey	183	193⅛	191	197	191	194	190	196	187	193⅜	188	193⅝	188	194	188	194	185	192	175	187	165	178	165	173
Chesapeake & Ohio	45⅝	48⅝	45	47¾	45⅝	46⅜	45¼	49	45⅝	48¼	45¾	47¾	46⅜	57⅜	53⅜	56⅞	48¾	57¼	46⅝	54⅜	43	51	42⅜	48¾
Chicago & Alton	33⅜	36⅞	33¼	37¾	35⅝	38⅜	35⅝	39¼	35¾	39¾	36¼	39	37	45⅜	41¾	44⅝	34⅝	43⅞	33⅜	38⅝	30	36⅜	29¼	34⅝
Pref	76	77¾	73¼	77¾	75	76¾	73¼	77¼	75¼	77¼	74¼	77¾	74⅝	78	75¾	77¾	73	76¼	71¾	75	68	73⅛	66¾	72
Chic. Burl. & Quincy	202	206¾	...	...	...	...	194¾	194¾	...	...	191	191	...	...	...	...	...	...	...	...	...	...	...	...
Chic. & East'n Illinois	134¾	144½	139¾	140¾	147¾	161	156¼	174	159	169	159¾	195	194¾	220¾	210	219	207	215	...	...	206	206	...	...
Pref	127¾	140	138	140¾	140	142	144	144	140	140	144	145¾	145	151	...	...	136¾	141	...	...	...	...	...	...
Chicago Great West.	30¾	34⅜	29¼	31¼	29¾	33	32⅜	37¼	33¾	37¾	32¾	39¼	37¾	39¾	39	41	35	39¼	34⅛	38	31⅝	34⅝	29⅝	32⅜
4 per cent debentures	91	92	91	92¾	91¾	93¾	91	93¾	90¾	94⅜	92	95¾	92	93⅝	92¼	93⅝	92¼	93¼	91	91¾	89½	90	...	...
5 p. c. pref., A	83¾	84¾	84	89	87¾	89¾	87	90	88	90	87¾	90¾	87	87¾	88¼	90	87	90¾	84	87	82	84	81¾	84¼
4 p. c. pref., B	43¾	47¾	44¼	47¾	45	46¾	45	48¾	46	50⅝	47¾	49	47	49¼	48¾	51⅜	45¾	51¼	43⅝	48¾	35¾	44¾	33	41¼
Chic. Ind. & Louisv	49¾	54	51¾	57¼	50½	57¾	55¾	63¾	57¾	65¾	57¾	75	73¾	75	74¾	75	...	...	...	...	72	73	...	...
Pref	75	77	75¼	81	77¾	79¾	77	82¾	81	90	85¼	87¾	85¾	88	88	93¼	90	90	...	...	...	...	...	...
Chic. Milw. & St. Paul	160½	168¾	163¾	168	162	169¾	161¾	173⅝	165¼	175	167¾	176¼	174¼	179¾	174¾	183¾	174¾	183¾	168¾	180¾	163¾	169	159¾	166¾
Pref	186	189	188	193	188¾	191¾	187¾	196¾	188	194	188¾	193⅝	192	197¾	192	199¾	192¾	199¾	192	200¾	191¾	196¾	189¾	194¾
Chic. & Northwest	214	216	213¾	223¾	221¾	227	224	232	227	232	227	232	230	236¾	230	238¾	230	244¾	230	241¾	223	232	214	228
Pref	230	2 9¼	233	248	242	250¾	247¾	274¾	270	2 3¼	260	270	266¾	270	...	...	350	353	255	262	...	...	230	230
Chic. R. I. & Pacific	152	165	153¾	166¾	162¾	181¾	171	180¾	170	179¾	170¼	174¾	172¾	182	180¾	192	186	206	192	203¾	180	203¼	180	180
Rights	...	...	...	...	...	...	...	...	...	...	...	...	...	...	...	...	9	13¾	...	...	...	...	...	...
Chic. St. Paul M. & O	140¾	141	140	144	144	145	153	170¾	160	160	160	162	165	165	162	167	163¾	163	153	156	150	155	...	...
Pref	...	...	196	197	195	200	195	210	...	...	202	202	...	...	...	...	...	...	...	...	194¾	194¾	...	...
Chic. Term'l Transfer	16¾	18	15¾	18	17	19¾	18¾	23¾	19¾	23	20¾	23⅞	20¾	22¾	21¾	24⅞	20¾	24⅝	19	22¾	16	20	15	18¾
Pref	31	33⅜	30¾	33¾	33¾	37	35	42	36	40⅝	37	39¾	37	40⅝	39	43⅜	37¾	44	36	41¾	31¾	37	29	33¾
Clev. Cin. Chic. & St. L	101¾	107	103	106	104	107	101¾	107	103	108⅝	103	105¾	103¾	108	104¾	109¾	103¾	108	104¾	109¾	102	107	98	104
Pref	118	123	122	123⅜	120¾	123	121¾	123	...	...	...	...	122	122	121¾	123	124	124½	124	124	124¼	124¼	...	...
Clev. Lor. & Wheel'g	...	...	35	35	...	...	41	57	55	81¼	78	79¾	78¾	78	74	75	75	75	...	...	66	72	60	90
Pref	77¾	77¾	...	...	...	...	85	90	91	91	90	90	...	...	...	...	95	95	93¾	94¾	...	...	90¼	93¾
Cleve. & Pittsb. guar	...	...	...	...	...	...	198	198	...	...	...	...	...	...	...	...	...	...	...	...	...	...	182	189
Col. & So., vot. tr. ctfs	14¼	15¾	15¾	23¼	22	28¾	27	33	28¼	32	30¼	31¾	30¾	35¾	32¾	35	30¾	35¼	29¼	34¼	27	32¾	24¼	30¾
1st pref., vot. tr. ctfs	59¼	63	63	70¼	68¾	73¾	70¾	75¼	70	73¾	69¼	71¾	72	73¾	72	73¼	72	73¼	69	74¾	68	73¾	66	70
2d pref., vot. tr. ctfs	41¾	45¼	45¼	50¾	49¾	53¾	51¾	55¾	51¾	54¾	51¾	53¾	53¾	57¾	53¾	57¾	53¾	57¾	52¾	57¾	52¾	57¾	51¾	54¾
Delaware & Hudson	170¾	184¼	171¾	179	173¾	179¾	170¾	180¾	171	184¾	172	176¾	176	181¾	177¾	181	177¾	181¾	163¾	173	163¾	168	153¾	164
Del. Lack. & Western	253	281¾	279¼	297	277¾	288¾	285	291¾	270	285	278	278	278¾	286¾	276	281¾	268	284¾	255	275	231	255	240¾	262
Denver & Rio Grande	42¾	46	42	45¾	43¾	44¾	41	47	41	43¾	41¾	43	41¼	45¾	44	51¾	42¾	51	40¾	46¾	37¾	44¾	35¼	41
Pref	90	93	90	92	91¾	96	93¾	98¾	93¾	96	93¾	96	95	98	95¾	99¾	93¾	99¾	93	98	93	98	91	93¾
Denver & Southwest'n	49	49	40	40	50	50	40	40	...	...	41	41	40	50	45	45	44¾	49¾	...	...	...	...	...	...
Pref	49	50	64	64	...	...	...	...	...	...	...	...	55	63	61	61	60	60	...	...	...	...	...	...
Des Mo. & Ft. Dodge	39¾	40¾	39	42¼	40¾	45¼	41¾	50	44¾	49¾	45	52¾	49¾	52¾	50	53¾	47¾	53¾	43	49¾	40	46	35	44¾
Pref	...	...	...	...	...	...	...	...	...	...	...	...	140	144	134	144	134	144	134	134	...	...	...	...
Det. So., vot. tr. ctfs	13¾	16¾	13	16¾	14¾	16¼	15	22	19¼	22¾	19¼	21¾	20	21¾	21	24	20¼	25	19	22¾	16¼	20¾	13	19¼
Pref., voting tr. ctfs	33¾	39¾	33	39	35	39¾	36	42¼	40	44¾	39¼	43¾	39	41¼	40	44¾	38	48¾	36¼	43¾	33¼	41¼	28	39¾
Duluth So. Sh. & Atl	10	11¾	11¾	14¾	12¾	13¾	13¼	18¾	14¾	18¾	16¾	18¾	17	18¾	17	18¾	14	19	13¾	17¾	12¾	15	11	13¾
Pref	34¾	38¼	37	38¾	37¾	39¾	38¾	43¾	41¾	43¾	41¾	43¾	41¾	43¾	41¾	43¾	41¾	43¾	41¾	43¾	41¾	43¾	41¾	43¾
Erie	37¾	44⅝	37¾	40¾	35¾	38¾	36¼	41	35¾	39¾	36¼	38	38¼	43¾	42¾	47	43¾	46¾	40¾	44¾	32¾	38¾	28¾	33¾
1st pref	69¾	75¾	67¾	70	66¾	69¾	67¾	71	65¾	70¾	67	69	68¾	71	68	73¼	66	71¾	63½	69¾	63¼	68	60¾	64
2d pref	55	63¾	55¼	59	53¾	55¾	52¾	57	51	55	51	53⅝	52¾	55	53	58	52¾	58	49¾	55¾	44¼	52¾	41¾	52¾
Evansville & T. Haute	57	67	57	61	57	74¾	70	74¾	70	74¾	70	74¾	74	81	69	74¾	69¼	74¾	57	67¾	53¾	59	47	53¾
Pref	87¾	88¾	89	104¼	85	103¾	88	92¾	82	86¾	83	88	85	90¾	90¼	93	91	94¼	...	...	85	87	90	92¾
Ft. Worth & Den. City	30	33¾	33¾	42¾	39	41¾	36¾	51¼	45	52¾	45	47¾	47	48¾	43	64¾	61	66	58¾	63	55¾	61	50	67¾
Ft. Worth & Rio Gr	...	...	...	...	...	...	...	...	102¾	102¾	...	...	...	...	...	...	...	...	...	...	...	...	...	...
Great Northern, prefd	182	191	183¾	190¾	181¼	187	184¼	194¾	192	198	194	199¾	196¾	201	191	198	190	202¼	182	195	182	189	186	193
Green Bay & Western	75	75	...	...	75¾	80¾	84¾	84¾	82	90	...	...	...	...	...	...	85	85	...	...	84	85	...	...
Deben. certs., Ser. A	70	75¼	73¾	79	77	80	82	87	85	90	...	...	...	...	...	...	85	85	...	...	84	85	85	85
Deben. certs., Ser. B	9	13	11¾	18¾	16¾	18	18	25	24	30	25¾	30	28¾	32	30	34	32	34	32	34	32	34	31¾	33¾
Hocking Valley	66	71¾	66¾	69¾	67¾	73¾	73¾	85¼	79	88	82¾	87¾	84¾	96	93¾	103	88	98¼	87¾	95¾	87¼	95¾	87¼	93¾
Pref	81¼	84¾	83¾	85¼	83	86¾	87¼	92¾	89	92¼	90	93	89¾	93	91¾	97¼	90	91¾	88	93¾	88	94¼	93	98¼
Illinois Central	137	141¾	137¼	143¾	138¾	142¾	141¼	153¾	150	155¾	150	161¾	156¾	170¼	164	173¾	161¾	171	155	173¾	149¾	158¾	137¼	147¾
Leased lines stock	...	...	...	...	...	...	...	...	...	...	...	...	103	103	...	...	...	...	...	...	...	...	...	...
Interest	...	...	...	...	...	...	...	...	...	...	...	...	...	...	...	...	1¼	1¾	1¼	1¾	...	...	...	...
Ind'a Illinois & Iowa	90	90	...	...	...	...	...	...	...	...	...	...	...	...	...	...	...	...	...	...	...	...	...	...
Iowa Central	37¾	41¾	40¼	49¼	47¾	51¼	48	50¾	43¾	48¾	45¼	50	47	49¾	47¾	51¾	44	50¾	40¾	47¾	33¾	43¾	33¼	41¼
Pref	...	...	79¾	79¾	79¾	81¾	81¾	90¾	85	90¾	85	87¾	85¾	87¾	84	87¾	80	88	75	83¾	65	75	63	73¾
Kanawha & Michigan	33¾	37	35¾	37¾	36¼	39	38¾	42¾	40	43	41¾	43	42	42¾	42	50¾	48	49¾	38	45¾	37¾	45¼	44	...
K. C. F. S. & M. t. ctfs. pf.	80¼	83¾	83¼	85¼	82¾	84	83	88¾	82	84	83	83¼	81	87¾	84	88	80	86	77¾	82	77	81¾	75	80
K. C. So., vot. tr. ctfs	19	20¼	19¼	23¼	22	24¾	20¾	23	25	33¼	31¼	34¾	33¼	36¾	35¾	39	33¼	39	32	37¾	29	35¼	28	34¾
Pref., vot. trust ctfs	54	56	55	58	56¾	59¾	58	63¾	61¾	65¾	63¾	65¾	63¾	67¾	65¾	69¾	63¾	67¾	61¾	65	57¾	61¾	56	61¾
Keok. & Des Moines	13	16	13¾	16¼	15¼	23¾	20	40¾	30	37¾	30	33	31¾	36	33	36	34¼	37¾	34¼	37¾	33¼	36	31	35¾
Pref	45	45	47	47	50	61	62¾	84	70	83¾	65	65	...	...	72	72	74	76	62	62	56¾	56¾	...	...
Kingston & Pembroke	68¾	68¾	66	66	...	...	71¾	71¾	69¾	69¾	...	...	...	...	...	...	...	...	...	...	...	...	...	...
Lake Erie & Western	61	73¾	66	71¾	66¾	69	67¾	69¾	64	68¾	63¾	66	64	67	65	67	60¾	67	55¾	60	50	56¼	40	52¾
Pref	125	132	132	138	131	135	130	131	125	131	...	...	...	...	...	...	128	130	120	125	120	120	122	129
Lake Shore	335	335	...	...	...	...	330	340	...	...	328	328	...	...	...	...	...	...	...	...	...	...	...	...
Long Island	89	93	89	93¾	94¾	98	95	97	95¾	97	95	95¾	95	97	95¾	97	93¾	97¾	77	82	74¾	80	77	...
Louisville & Nashville	103¾	108	108¾	106	103¾	107¾	105¼	133	128	146	135	138⅝	137¾	145¾	144	159⅝	137¾	150⅝	132	143¼	121	137¼	116¾	133¾
Manhattan Elevated	134¼	140¾	130¾	137	138	138¾	132¾	138¾	130¾	135¾	130	132¾	131	137	132	139¼	129¾	138¾	132	138	111¾	157¼	...	...
Mexican Central	25⅝	29¾	27¾	29¾	27¾	31¼	28⅝	31¾	26⅜	29¾	29¼	28⅝	28¼	30⅝	29¼	30⅝	29¼	30⅝	25¼	28	24	27¼	23¾	26¼
Mex. National, ctfs	14¾	17¾	16¾	17¾	17¾	20¾	18¾	21¾	18¾	21¾	As of March 31, 1902.													
Michigan Central	156	160	...	...	150	159¾	150	192	175	178	170	175	...	...	164	174¾	...	...	...	...	...	...	...	...
Minneap. & St. Louis	105	111	107	111	108¾	112¾	108	115	110	114¾	110¼	114¾	111	114	112¾	113¾	109¾	114¾	107	112¾	105	109¾	106	110¼
Pref	118¾	121¾	120	122	120	122	120	127¾	126	126	123	127	125¾	127¾	125¾	127¾	126	126¾	127	127	...	...	120	123¾
Minn. St. P. & S. S. M	36¼	42	39	50¾	45	60	57¾	64	54¾	60¾	57	61¾	58¼	64¾	62¾	70¾	73¼	82	66	83	74	84	67¾	76¾
Pref	90	95	94¾	115¾	105¼	124¾	119	125¾	118¾	126¾	120	127¾	121	130¾	127	138	127	139	124	134¾	120	125	120	126
Mo. Kan. & Texas	24¾	27	24¾	26	24	27¾	24¼	28¾	25¾	28	26¾	31¾	30¾	34¾	33¾	37¾	34¾	38¾	31¾	34¾	29¼	32¾	29¼	32¾
Pref	51	54	53¾	56	55	58	56¾	61	59¾	64¾	63¾	66¾	65¾	68¾	67¾	71¾	68¾	72¾	69	71¾	68	71¾	67	69
Missouri Pacific	99¾	107	99¼	105¾	99¾	103¾	98¾	103¾	97¾	101¾	99¼	101¾	100¼	111¾	108¼	119¾	111¾	119¾	110¾	117¾	102¾	110¾	102¾	109¾

a 200% Ex-rights. b Ex-rights. * 20% paid. † 40% paid. ‡ 60% paid. ‖ Ex-rights ¶ 5% paid. ¶ 80% paid.

1902—Continued

STOCKS.	JANUARY	FEBR'RY.	MARCH.	APRIL.	MAY.	JUNE.	JULY.	AUGUST.	SEPT'BER.	OCTOBER.	NOV'BER.	DEC'BER.
	Low. High	Low. High	Low. High	Low. High	Low. High	Low. High	Low. High	Low. High	Low. High	Low. High	Low. High	Low. High
Morris & Essex.....	195 -195	190½-197	196½-196¾	198½-198¾	198¾-198¾	198¾-198¾	195¾-195¾	....	195 -195	....	....	....
Nashv. Chatt. & St. L.	80 - 88	88 - 88¾	88 - 89	89¼-122	102 -115	99 -105	103 -119½	110¼-115¼	103 -109¼	99¾-105	99 -105	
Nat. of Mex., 1st, tr. certs.	....	....	....	....	17¾- 19¾	18 - 19¼	18¼- 19¾	18¾- 20¾	19 - 21¾	18 - 19½	15 - 18¾	14 - 18
Pref., vot. tr. certs.	....	40¾- 41¾	41¾- 45½	42 - 44¾	39¾- 43½	39 - 40¾	38¾- 40¾	38¼- 41¾	37¾- 44	37¾- 40¼	34¾- 38¾	31¾- 35¼
N. Y. Cent. & Hud. Riv.	159¾-168¾	161¾-166¾	161¾-164	161¾-163¾	159¾-163¾	158¾-157¾	154¾-167¾	163 -166	155 -167¾	149¾-159	147 -150¾	148 -157¾
Rights.....	....	....	....	4¾- 5¾	....	....	....	....	....	....	....	....
N. Y. Chic. & St. Louis	48 - 52	45¾- 51½	50 - 53½	50¾- 54¾	50¾- 54¾	....	51 - 54¼	53¾- 57¾	55 - 57¾	50 - 56¾	44¾- 52¾	40 - 47
1st pref.....	120 124½	119 -119¾	119 -119¾	114 -115	117¾-118	....	118 -119	118 -120¾	....	....	110¾-118	....
2d pref.....	86 - 89¾	84 - 89¾	86 - 89¾	87 - 90¾	85 - 92¾	90 - 92	90¾- 92¾	90¾-100	90¾- 93¾	86 - 88¾	80 - 82	80 - 87
N. Y. & Harlem.....	....	....	....	....	....	....	....	....	....	....	....	....
N. Y. Lack. & West.....	....	138¾-138¾	141 -141	141 -141¼	....	....	....	....	....	....	140 -140	....
N. Y. N. Haven & Hartf.	209¾-212¾	210 -212¾	213¼-219¼	215 -255	230 -245	228¾-237	231¼-241¾	233 -236	230 -237	225 -231	221 -228½	221¾-225
N. Y. Ontario & West..	32¾- 36½	33¾- 35	32 - 34¾	32¾- 35¾	32 - 34¾	32¾- 33¾	32¾- 34¾	33¾- 36¾	32¼- 37¾	32 - 36¾	28¾- 33	25¼- 32¾
Norfolk & Western.....	53 - 56¾	56 - 58¾	56¾- 65¾	63¾- 68¾	65¾- 68¾	65¾- 68¾	66 - 68¾	64¾- 70¾	70 - 78¾	63¾- 69¾	67¾- 74¾	67 - 74
Pref.....	91¾- 93	90 - 92¾	90¾- 91	90 - 91	90¾- 91¾	90¾- 90¾	93 - 98	93 - 94	91¼- 95	91 - 93	91 - 93	90 - 92
Northern Central.....	....	....	....	....	....	235 -236¾	240 -250	240 -250	246 -250	....	....	....
Pacific Coast Co.....	73¾- 74½	74 - 75	71 - 75¾	60 - 74¾	69¾- 72	67¾- 68	67¾- 73¾	72¾- 78¾	74¾- 81¼	72¾- 80	69 - 73	65 - 71
1st pref.....	100¾-101¼	....	....	....	....	101¾-101¾	102 -102	102 -103	105 -105	....	....	98 - 98
2d pref.....	79 - 80	80 - 81¾	80 - 82¾	79 - 80¾	79¾- 79¾	....	78 - 78¾	78 - 84	78 - 84¾	78¾- 83	74¾- 78	72¼- 74¾
Pennsylvania RR.....	147 -151½	148¾-151¾	149¾-152¾	149¼-153¾	147¾-154¾	148¾-153¾	151¼-161¾	158¾-163¾	159 -170	157¼-166¾	153¾-163¾	144¾-158¾
Rights.....	....	....	3¾- 4¾	⅝- 1¾	....	....	....	....	....	....	....	....
Peoria & Eastern.....	39 - 43	39 - 43¾	39¾- 43¾	41 - 43¾	39 - 43¾	39 - 39	40 - 42	40 - 43	40 - 45	40 - 45	30 - 37	33 - 38
Pere Marquette.....	78 - 83	71 - 79	....	73 - 76	73 - 78	73 - 73	71 - 71¾	77 - 78	78 - 79	79¼- 85¾	80 - 82¾	80 - 83¾
Pref.....	....	....	85 - 85	83 - 83	80 - 80	....	91 - 91¾	....	88 - 93	....	82¾- 82¾	....
Phila. Clin. Ch. & St. L.	89¾- 91¾	84 - 87	85 - 87¾	85 - 89	89 - 98¾	95 - 97¾	95 -100	94¾- 99	96 -105¾	93 -100	90 - 96	90 - 94
Pref.....	....	....	113 -114¾	....	120 -120	116 -116	....	120 -120	....	....	....	....
Pitts. Ft. W. & Ch., gu.	192¾-192¾	....	....	192¾-192¾	194¾-194¾	....	....	193¾-194¾	....	....	....	189 -192¾
Pittsb. McK. & Yough.	....	....	....	....	....	....	....	....	140 -140	....	....	....
Railroad Securities'...	....	....	....	....	95¼- 95¾	93¾- 96¼	94½- 95	....	94 - 94	93 - 93	....	92 - 92
Reading 1st, tr. certs.	63¾- 69	65¾- 69¾	63¾- 68¾	65¾- 68¾	66¾- 68¾	69¾- 69¾	68¼- 69¾	66¾- 70¾	69¾- 74¾	66 - 73¾	53¾- 67¾	53¾- 67¾
1st pref. vot. tr. certs.	80¾- 83¾	83¾- 84¾	79¾- 82	81¼- 87	82 - 87¾	82¾- 83¾	83¾- 87¼	86 - 88	85¾- 90¼	83¾- 88¾	84 - 88	83¼- 87¼
2d pref. vot. tr. certs.	60 - 66¾	62¾- 70¾	64¾- 69¼	67¾- 74¼	66¼- 72¾	67¼- 73¾	67¾- 73¾	72¾- 76¼	74 - 80¾	73¾- 80	70 - 77¾	72 - 73¾
Rock Island Co.....	....	....	....	....	....	....	....	....	....	....	41 - 48¾	33¾- 40¾
Pref.....	....	....	....	....	....	....	....	....	....	....	71 - 85¾	73¾- 81¾
Rome Wat. & Ogdensb.	138 -141	....	....	....	....	139 -139	....	....	....	....	....	....
Rutland, pref.....	110¾-118¾	113¾-118¾	113¾-123	119 -126	76 -120¾	74 - 85	74 - 80	75 - 75	74 - 76	68 - 78¾	67¾- 71¾	64¾- 72
St. Jos. & Gr. Island..	19 - 19	18¾- 19	18¾- 21	21 - 28¾	22¾- 27¾	22¾- 25¾	23¾- 24¾	23¾- 24¾	23¼- 24¼	23¼- 25¾	15 - 18¾	15 - 18
1st pref.....	64 - 67¾	62 - 74¾	68 - 74	69 - 72	67 - 70¾	68¼- 77	71¼- 74¾	73 - 79	75 - 81¾	69¾- 78	63 - 70	49¾- 65¾
2d pref.....	27 - 28	27 - 34¾	32¾- 35¾	31¼- 34¾	29 - 33	29¾- 35	33¼- 34¾	33 - 41	35¾- 42	31¼- 39¼	24¾- 31¼	26 - 28¾
St. Law. & Adirondack	126 -140¾	138¾-141¾	138¾-139¾	138¾-139¾	130¾- 130	56 -138	....	....	....	....	....	....
Rights.....	....	....	....	....	....	....	....	....	....	....	....	....
St. Louis & San Fran.	55 - 64¾	59¼- 63	59¾- 67¾	67¾- 72¾	64¾- 69¾	68 - 70¾	68 - 85¾	75 - 82¾	77¾- 83¾	69 - 81	70 - 82	69¾- 75¼
1st pref.....	83¾- 88	83 - 85	83 - 84¾	83 - 84¾	83¾- 85	83 - 85¼	82¾- 90	86 - 89	87 - 87¾	83 - 84	81 - 84	77 - 83
2d pref.....	73¾- 77	71¼- 75¾	73¼- 74¾	72¾- 76	70¾- 73¾	71¾- 73¾	72 - 80¾	70 - 79¼	72¾- 78	71 - 74¾	70 - 76¾	65¼- 73¼
St. Louis Southwest'n.	35 - 38¼	37¼- 37¾	34¾- 37¾	34¾- 37¾	37¾- 37¾	36¾- 37¾	35¾- 37¾	35 - 37	33¾- 37¾	33¾- 36¾	32¾- 34¾	32¾- 34¾
Pref.....	57 - 61¾	57¼- 60¾	55¾- 60¾	58¾- 63¾	57¾- 60¾	58 - 68	67 - 71¾	67¾- 70¾	68 - 80	59¼- 72¾	60¾- 67¾	56¾- 64
Southern vot. tr. ctfs.	31¾- 34¾	32¾- 34¾	32¾- 33¾	32¾- 40¼	35¾- 38¾	35¾- 37¾	36¾- 40	39¼- 41¾	36 - 41¾	35¾- 39¾	33 - 36¾	....
Stamped, extended...	....	....	....	....	....	....	....	....	....	35¾- 35¾	31 - 36¾	28 - 34¾
Pref. vot'g trust ctfs.	93 - 93¾	94 - 97¾	94¾- 97¾	93¾- 98¾	94 - 96¾	94¾- 96	93¾- 97¾	96 - 98¾	95 - 98	93¾- 97¾	90 - 93	87¾- 91¾
Stamped, extended.	....	....	....	....	....	....	....	....	....	93 - 97	91 - 94	89¾- 92¾
M. & O. stock tr. ctfs.	....	....	....	....	90 - 91	90¾- 90¾	91 - 92¼	92¾- 92¾	90¾- 91	90 - 92	91 - 92	90 - 91¼
Southern Pacific Co.....	58 - 62¾	61¼- 67¾	63¾- 65¾	64¾- 68¾	63 - 67¾	63¾- 65¾	64 - 70¾	68¾- 77¾	73¼- 81¾	67¾- 76¾	66¼- 71	56 - 66¼
Texas & Pacific.....	39 - 40¾	40¾- 43¾	39 - 41¼	40¾- 44¼	39¾- 43	40 - 42¾	41¾- 43¾	42¾- 54	45¾- 54¾	39¾- 45¾	40¾- 46¾	37 - 43
Tol. Peoria & West'n..	....	38¾- 38¾	....	....	....	20 - 20	....	....	....	....	....	....
Tol. St. L. & W., v. tr. ctfs.	18¾- 20½	20¼- 23½	21¼- 23¾	20¾- 23¾	20¾- 23¾	20¾- 22¾	20¾- 22¾	21¼- 23¾	23 - 28	23 - 27	23¼- 25	22¾- 25¾
Pref., vot. tr. ctfs.....	35 - 38¾	37¾- 43¾	36¾- 41¾	37¾- 41¾	37¾- 41¾	36¾- 40	36¾- 38¾	37 - 40	38 - 49¼	41 - 49¾	40 - 48¾	43 - 48
Union Pacific Railway..	98 - 103	99¾- 104¾	97¾- 101	99¾- 103¾	101¾- 105¾	103¾- 106¾	104¼- 110¾	107 - 113¾	109¼- 115¾	107¾- 113¾	104¾- 109¾	104¾- 110¾
Pref.....	87¾- 91¾	87 - 90	86¾- 88¾	87¾- 89	86¾- 88¼	87 - 89¾	88¾- 94¼	91¼- 95	90¾- 92¾	89¾- 91¾	89 - 93	89¾- 93
Rights.....	....	....	....	....	....	....	....	⅝- ⅝	....	....	....	....
Un. N. J. RR. & Canal.	280 -280	....	....	....	....	....	....	....	....	....	....	....
Wabash.....	23¾- 23¾	23¾- 25¼	23¾- 24¼	24¼ - 28	23¾- 27¼	26¾- 31¼	29 - 31¼	30 - 34¼	33 - 38¾	30¾- 35¼	28 - 33¾	28¼- 30¾
Pref.....	41¾- 45¾	42 - 44¾	41¾- 45¾	42¾- 46¾	43¾- 46¾	43¾- 47¾	44¾- 47¾	45¾- 49	48 - 54¼	44¾- 51¾	42¾- 48¾	37 - 45¾
Wheeling & Lake Erie	17 - 18¾	17¾- 20¾	19 - 20¾	19 - 24	20¾- 23¾	21¼- 23¾	22 - 24¾	23 - 28¼	26 - 29¼	25 - 28¾	23 - 27	20¾- 26
1st pref.....	48¾- 53	51 - 55¾	53¾- 57	56 - 58	60¾- 65¾	58¾- 64¾	61¾- 64	61 - 65¾	60 - 66¾	58 - 61¾	51 - 58	50¾- 56
2d pref.....	28 - 30	29¾- 33	30 - 37¾	34¾- 37¾	36¾- 37¾	36¾- 38¾	36¾- 38¾	36¾- 41¾	38 - 43¾	36¾- 41¾	33¾- 37¾	30¾- 36¾
Wiscon. Cent., v. tr. ctfs.	19¼- 21¼	19¾- 21¾	20¾- 24¾	22¾- 28¾	23¼- 29¾	26¾- 28¾	26¾- 28¾	27¾- 31	27 - 30¾	25¼- 29	23¾- 28	23 - 27¼
Pref., vot. tr. ctfs.....	39¾- 42¼	39¾- 43¾	42 - 46¼	43¾- 50½	46¾- 51¼	47¾- 50¼	48¼- 51¾	50¾- 57¾	51¼- 57	49 - 54¼	47¾- 53	47¾- 54¼

EXPRESS.

Adams.....	199 -205	200 -220	203¾-205	205 -210	205 -225	....	198 -200	205 -220	....	230 -240	....	200 -205
American.....	210 -222	230 -244½	226 -235	230 -236	230 -230	223 -226	225 -235	234½- 265	241¾- 262	238 -258	220 -240	214 -230
United States.....	97 -100	104¾-104¾	109 -117	108¾-113¾	114 -119	114½-116	114¼-119	122 -126	122 -126	120 -125	120 -127	120 -140
Wells, Fargo & Co.....	185 -195	195 -203¾	195 -200	200 -215	215 -220	....	203½-215	215 -255	247 -262	214 -245	....	....

COAL & MINING.

Amalgamated Copper..	67¾- 78	67¾- 79	61 - 70¾	63¾- 68¾	65 - 71¾	62¾- 69¾	62 - 68¾	65 - 68¾	63¾- 71¾	62 - 67¼	53 - 65¾	53¾- 64¾
American Coal.....	....	....	....	....	....	....	....	....	....	180½-180½	190 -200	200 -200
Anaconda Copper	113¾-142	129¼-146	112 -134	110 -119	110¾-119	105¾-110¾	95¼-108	101 -106	102 -110¾	95 -104½	83 - 97	80 - 97
Colorado Fuel & Iron..	84 - 88¾	84¼- 88	86¾-109	95 -110¾	95¾-108¾	85 -101¾	88¼-102¾	73¾- 93	76¾- 83¾	79¼- 92¼	77 - 91	75 - 89
Pref.....	120 -120	....	132 -132	138 -138	....	....	135 -135	....	....	130 -132	....	....
Col. & H. Coal & Iron..	14¼- 17½	15¾- 18¾	16¾- 22¾	19¾- 23¾	17¾- 20¾	16 - 17¾	16 - 18	17¼- 22	19 - 23¼	21 - 24¾	15¾- 22	16¾- 22
Consolidation Coal.....	....	84 - 85	....	80 - 80	....	....	....	....	80 - 80	....	81 - 81	....
Homestake Mining..	100¾-100¾	99 - 99	....	90 - 90	....	....	....	84¾- 84¾	75 - 75	60¼- 64	65 - 65	....
Maryland Coal, pref....	....	75 - 75	....	72 - 76	70 - 75	73¾- 77¾	77¾- 78	80 - 80	91 -100	100 - 100	100¼-100¼	110 -110
New Central Coal, new.	35¾- 35¾	....	....	....	33 - 33	42 - 42	45 - 45	43¾- 45	45 - 45	45 - 45	43¾- 43¾	
Ontario Silver Mining..	8 - 9½	....	7¾- 8¼	8¼- 9¼	8 - 8¼	8¼- 8¾	8¾- 8¾	9 - 9	8¾- 8¾	8¾- 8¾	7¾- 8	5¼- 6¾
Quicksilver Mining.....	4 - 4¾	3¾- 3¾	3¼- 4¼	3¼- 4¼	3¾- 3¾	3¾- 3¾	....	2¾- 3¾	3 - 3	2 - 2½	2 - 2¼	2¼- 2¾
Pref.....	....	....	10 - 11¾	11 - 11	10¾- 10¾	....	....	....	....	....	....	....
Tennessee Coal & Iron	61¾- 67½	63 - 71¾	67¾- 72¾	67¾- 74½	61¾- 71¼	63¼- 65	62 - 69¾	67 - 71¾	63¾- 71¾	60¾- 69½	54¾- 66	49¼- 61

¶ VARIOUS.

Allis-Chalmers.....	....	....	....	....	....	....	....	....	....	....	21 - 21	18 - 20¾
Pref.....	....	....	....	....	....	....	....	....	....	....	82 - 83¾	80¾- 82¾
Amer. Agric. Chemical	22 - 23	22¾- 24¼	21 - 23¼	22 - 30¾	26¼- 28¾	....	27¾- 33¾	30¾- 39¾	24 - 30¾	....	....	18¾- 20¾
Pref.....	82¾- 84	84 - 86	83¾- 83¾	83 - 87¾	86 - 88¾	....	85¾- 91	89¾- 89¾	84¼- 84¼	78¾- 83¼	82 - 82	80 - 80
Amer. Beet Sugar.....	....	....	....	....	....	30 - 30	....	....	....	....	....	30 - 30
Amer. Bicycle.....	2¼- 2¾	2 - 3¾	3 - 4¾	3¾- 8¼	6 - 7¾	6¾- 7¾	5¾- 7¾	3¼- 7¾	1¾- 3¾	1 - 1¾	¾- 1¾	¼- 1¾
Pref.....	10 - 12	10¾- 15¾	14¾- 19¾	19 - 26¾	21¾- 23¾	21 - 23¾	18¾- 21	17¾- 20¾	5 - 16	5 - 6	4 - 6	1¼- 6
Amer. Car & Foundry ..	28¾- 31¾	28¾- 29¾	28¾- 32¾	28¾- 31¾	30 - 32¾	30¾- 33¾	31¾- 33	32 - 34¼	34 - 37	33 - 37¾	33 - 35¾	32 - 36
Pref.....	85¼- 88¾	86 - 88¾	88¾- 91¾	88¾- 91¾	88¼- 91¾	90¾- 91¾	89¾- 93¾	91¼- 93¾	89¾- 92¾	88¾- 93¾	88¼- 93¾	86 - 91¾
Amer. Cotton Oil Co.....	30¾- 33	31 - 32¾	32¾- 37¾	46 - 57¾	51 - 57	51 - 54¾	51¼- 58¾	50 - 51¼	47 - 55	48 - 54¾	45¾- 54¾	39 - 47¾
Pref.....	88 - 88	86 - 88	88¾- 97¾	95¾- 99¾	98¾- 99	96 - 97	96 - 97¾	96¾- 96¾	96¾- 96¾	96 - 98	96 - 99	97 - 98¾
Amer. Dist. Telegraph.	38¾- 38¾	38 - 38	38 - 38	38 - 40	37¾- 42¾	39 - 39	38 - 40	39¾- 39¾	39¾- 39¾	....	....	....
Amer. Gras. Twine.....	39¾ 42	42 - 48¾	48 - 55¾	51¾- 59¾	58¾ - 59	56¾- 59¾	56 - 58¾	57¾- 62¾	54 - 62	52¾- 58	48¾- 55¾	37 - 49¼

* Illinois central stock trust certificates. † Ex-rights.

1902—Continued.

STOCKS.	JANUARY		FEBR'RY.		MARCH.		APRIL.		MAY.		JUNE.		JULY.		AUGUST.		SEPT'BER.		OCTOBER.		NOV'BER.		DEC'BER.	
	Low.	High	Low.	High	Low.	High	Low.	High	Low.	High	Low.	High	Low.	High	Low.	High	Low.	High	Low.	High	Low.	High	Low.	High
Amer. Hide & Leather	- -	- -	- -	- -	- -	- -	- -	- -	- -	- -	- -	- -	- -	- -	- -	- -	99¾	103¾	103¾	13⅜	95¾	123¾	88¾	105¾
Pref.	- -	- -	- -	- -	- -	- -	- -	- -	- -	- -	- -	- -	- -	- -	- -	- -	40⅝	43¾	38¾	42⅜	36	39	34	37
American Ice Co.	26⅜	31¾	29⅜	28¾	17½	28¾	16	20⅜	17¾	20	18¾	19	19¾	23⅜	20¾	25	19⅝	25	13¾	17¾	9½	11⅞	9½	13⅝
Pref.	63¾	67	64	66	59¾	65¾	61	64	60	63	60¾	60¾	32	42⅜	36¾	45	37	43¾	35	35⅞	30⅝	33⅞	26	32
American Linseed.	15	25	21	25¾	21⅝	25¾	21¼	27¾	23¾	27¾	24	26¾	22	25	22¾	25¾	23⅝	24⅞	22⅜	25	20	23	15	19
Pref.	43	53¾	49	54	52	58	49¾	57¾	50¾	57	50¼	52	51	55¾	52	52	52	55	44¾	50	41	42	39¼	41
American Locomotive.	30¾	34¾	31	33¾	31¼	35¾	30¾	36⅝	29⅝	34¼	31⅝	33¾	31⅝	35⅞	31¼	34⅝	29¾	34	29¼	31⅝	26	30¼	23¼	29¾
Pref.	84	94	92	93	92¾	94¾	92	100¾	91	96¾	92	93	94	96	93	97¾	92¼	95¾	90	93	87½	89¾	80¼	84¾
American Malting.	5	7¼	5	6	5¼	5¾	5¼	6¾	5¼	7¾	6	7¼	5¾	6¾	5¾	6¾	6	7¼	6	6¾	5¾	6¼	5	6
Pref.	21	25	21	23¾	21	23	22	25¾	22	26¾	24	25¾	22¾	25¾	23¾	24¾	23	26	22¼	23¾	22	25	22	26
Am. Smelt'g & Refin'g.	43¾	48¾	44¾	47¾	44¾	48¾	44¾	47¾	45¾	48¾	46¾	47¾	46	48¾	45¾	47¾	45	48¾	43¾	45¾	41	43¾	37	44
Pref.	96	98	97	99	97¾	99¾	96	98	95	98	97¾	100¾	97	98	97	98	94¾	97¼	94	96¾	87¼	96¾	87½	95¾
American Snuff.	40¾	40¾	41	65¾	60	68	74¾	106¾	102¾	120	120	120¾	121	124	117	121¾	121	130¾	125	135	125	130	130¾	130
Pref.	85	88	87¾	94	90	94	92	100	95	99¾	98¾	100	98	99¾	97¾	99	99	100	99¾	101	98	99	94¾	97
Amer. Steel Foundries	- -	- -	- -	- -	- -	- -	- -	- -	- -	- -	- -	- -	- -	- -	- -	- -	- -	- -	- -	- -	- -	- -	12	15
Pref.	- -	- -	- -	- -	- -	- -	- -	- -	- -	- -	- -	- -	- -	- -	- -	- -	- -	- -	- -	- -	- -	- -	50¼	70
Amer. Sugar Ref. Co.	116¾	128¾	125¾	132¾	123¾	135¾	122¼	133¾	124¾	130¾	124⅝	129¾	124¼	134¼	131¼	134	122	133¾	117¾	127¼	113	123¾	117¾	130¾
Pref.	115	117¾	117¾	119½	116¼	119¾	118¾	120	118	120¾	118¼	119¾	118¾	120	119¾	122	118¾	122	118	121	115	119¾	116¾	120¾
Amer. Tel. & Cable Co.	89¾	96	90	95¾	84	88	85	93	91¼	93¾	88	88	89	90	89	90	90¼	95	90	93	90	95¾	84¾	90¾
Amer. Teleph. & Teleg.	160¾	160¾	- -	- -	169	172	176	186	178	183	173	176	163	167	164	174¾	163¾	172	161	164¾	161	161	162¾	162¾
Rights.	- -	- -	- -	- -	- -	- -	- -	- -	- -	- -	14	14	14¾	15¾	15¼	15¾	- -	- -	- -	- -	- -	- -	- -	- -
American Tobacco Co.	140	300	- -	- -	- -	- -	- -	- -	- -	- -	- -	- -	- -	- -	- -	- -	- -	- -	- -	- -	- -	- -	- -	- -
Pref.	140	300	- -	- -	146	151¾	150	151	147	151	- -	- -	148	148	145	145	144	145	145¾	146¾	- -	- -	145	147
American Woolen Co.	15¾	17½	15	16	14	15¾	13¾	15	13¾	14	12¾	13¾	- -	- -	14¼	15	14¼	15	14	14¾	13¼	14	12	13
Pref.	78¾	79	77¾	78	77¾	79	73	77	74	77	74½	76	74½	79	77¼	77¾	77¼	77¾	77¼	80¼	76	80	75	76
Associat. Merch., 1st pf.	- -	- -	95	96	96	96	95	96	95	95¾	96¼	96¾	96	96¾	- -	- -	- -	- -	95	95	- -	- -	- -	- -
Brooklyn Rap. Trans.	55	65¾	60¾	67¾	63¾	68	63¾	72¾	64¼	70	64¼	68¾	67	72¾	65¾	72	66	72	60	65¾	54¾	58¾	49¾	56¾
Brooklyn Union Gas	210	218	215	222	217	228¾	223	242	231	241¾	233	237¾	236	240	237	253	235	247¾	230¼	236¾	218	230	219	230
Brunsw. Dock & C. Impt.	10	11	10	12¾	10¾	12¾	11¾	14¾	12	13¾	12¾	13¾	13¾	14¾	11	12¾	11	13¾	11	12	10	11	7¾	10¼
Butterick Co.	- -	- -	- -	- -	15	15	15	15	15	15	15	15	49	50	50	53	51	53	51	53	51	51	51¼	53
Chic. Union Traction.	10¾	10¾	14¾	14¾	15	21	17¾	23	19¾	23¾	19¾	19¾	13¾	18¾	15	17¾	15¾	20¼	16¾	19	14¼	17¾	12	15¼
Pref.	- -	- -	- -	- -	44¾	44¾	53¼	60	51	57	52¾	53¾	49¼	54	48	50	48¾	57¾	49¾	56	40¾	48¾	46¾	47
Commercial Cable.	160	166	- -	- -	150	150	152	156	- -	- -	- -	- -	- -	- -	165	165	174¾	174¾	170¾	180	173	175	160	180
Consolidated Gas.	213	220¾	217	224	217	227	220¾	232¾	219¼	227	218¾	223¾	219¼	223¾	219¼	223¾	219¼	223¾	219	220	211¾	220	208	217¾
Cont'ntal Tobacco, pf.	115	121	116	117¾	116¾	124	118¾	124¾	119	123	120¾	123¾	121	125¾	121	125	120	125	119	124¼	116	120	114	118¾
Corn Products.	- -	- -	- -	- -	33¾	38¾	33¾	37¾	32¾	35¾	28	33¾	27	31	27¼	34¾	31	36¾	30¾	34¼	27¾	32	26¾	31
Pref.	- -	- -	- -	- -	87¾	90	86	89¾	86¾	88	83¾	87¾	83¼	85¾	81¾	87¾	83	88¾	82¼	85	80	83¾	79¾	84
Crucible Steel of Amer.	23¾	24¾	23¾	25¾	- -	- -	- -	- -	- -	- -	- -	- -	21¾	23¾	- -	- -	- -	- -	- -	- -	- -	- -	- -	- -
Pref.	86	86¾	84¼	84¾	- -	- -	- -	86¾	87	85¾	85¾	- -	- -	- -	84¾	84¾	- -	- -	- -	- -	- -	- -	- -	- -
Detroit City Gas.	- -	- -	- -	- -	- -	- -	- -	- -	65	71	71¾	85¾	85	90	80¾	87¾	- -	- -	- -	- -	- -	- -	- -	- -
Detroit United Ry.	- -	- -	- -	- -	- -	- -	- -	- -	- -	- -	75	80¾	77	87	84¾	91	87¾	97	84	90¾	84¼	88	80	90
Diamond Match Co.	130¾	130¾	130¾	138	130	136¾	130¾	136¾	133	138	134	134	135	137¾	137¾	137¾	136	139	135	- -	- -	- -	127	137
Distillers Sec'r's Corp.	- -	- -	- -	- -	- -	- -	- -	- -	- -	- -	- -	- -	- -	- -	- -	- -	- -	- -	- -	- -	- -	- -	27	33
Distill'g Co. of America	8¾	9¾	8	10	8¼	9¼	8¾	9¾	8	9¾	5	8¼	4¼	5¾	4	4¾	- -	- -	- -	- -	- -	- -	- -	- -
Certifs. of deposit.	- -	- -	- -	- -	- -	- -	- -	- -	- -	- -	- -	- -	5	6¾	5	6¾	4¾	5¾	4¾	6¾	4¾	5	4¾	6¾
Pref.	33	36¾	36¾	41¼	37¾	39¾	40¾	42¾	37¾	41¾	36¼	42¾	34¾	37	32¾	36¾	32¾	36¾	32¾	34	32¾	34	43	47¾
Certifs. of deposit.	- -	- -	- -	- -	- -	- -	- -	- -	- -	- -	- -	- -	- -	- -	36¾	37	31¾	38¾	35	37¾	34¾	39	32¾	36¾
Gas & Elec. of Berg. Co.	29	29	- -	- -	- -	- -	- -	- -	- -	- -	- -	- -	- -	- -	- -	- -	- -	- -	- -	- -	- -	- -	- -	- -
General Chemical.	- -	- -	- -	- -	- -	- -	- -	- -	- -	- -	60¼	67¾	64	66	63¾	65	63¾	66¾	64¼	68	63¼	64	62	63
Pref.	- -	- -	- -	- -	- -	- -	- -	- -	- -	- -	90	90	90	90	90	90	90	90	90	90	90	90	90	90
General Electric.	376¾	383¾	380	396	396	424¾	322	334	300	328	304	321¾	318¾	335	184	190¾	182	197¾	170¼	180	175	187	171	183
Geo. A. Fuller Co.	- -	- -	- -	- -	- -	- -	- -	- -	40	62¾	48¾	53	49	84	59¾	62	58	68	- -	- -	- -	- -	- -	- -
Certifs. of deposit.	- -	- -	- -	- -	- -	- -	- -	- -	- -	- -	- -	- -	- -	- -	- -	- -	58	63¼	- -	- -	- -	- -	- -	- -
Pref.	- -	- -	- -	- -	- -	- -	- -	- -	62	86	80¼	97¾	94¾	108	100¾	108¾	104¾	108¾	- -	- -	- -	- -	- -	- -
Certifs. of deposit.	- -	- -	- -	- -	- -	- -	- -	- -	- -	- -	- -	- -	- -	- -	- -	- -	104¼	104¾	- -	- -	- -	- -	- -	- -
Glucose Sugar Refin'g.	39¾	51¾	43	50¾	- -	- -	- -	- -	- -	- -	- -	- -	- -	- -	- -	- -	- -	- -	- -	- -	- -	- -	- -	- -
Tempor'y cts. of dep.	- -	- -	43¾	45	44	46¾	- -	- -	- -	- -	57¾	57¾	- -	- -	- -	- -	- -	- -	- -	- -	- -	- -	- -	- -
Pref.	90	102¾	101¼	110	112	112	106¾	106¾	- -	- -	- -	- -	- -	- -	- -	- -	- -	- -	- -	- -	- -	- -	- -	- -
Temp'y cts. of dep	- -	- -	- -	- -	108	110	- -	- -	- -	- -	- -	- -	- -	- -	- -	- -	- -	- -	- -	- -	- -	- -	- -	- -
H. B. Claflin Co.	102	102	- -	- -	- -	- -	- -	- -	- -	- -	- -	- -	- -	- -	- -	- -	100	100¾	- -	- -	- -	- -	101	101
International Paper.	19	23¾	21	25	23¾	29¾	25¾	28¾	25¾	31¾	26	31¾	24¼	31	19¼	23	19¾	23¼	18¾	21¾	17¾	19¾	16¾	18¾
Pref.	74	77¾	74¼	75¾	74	77	74¼	76	73¾	75	73¾	75¼	73	74¾	73¼	75¾	73	75¾	70¼	73¾	67	72	65	72
International Silver.	6¾	7	6¾	6¾	12¾	10	12¾	12¾	10¼	12¾	12¼	14¼	12¾	15	11¾	20	17	23	16¼	24¼	17	17	15	15
Pref.	45	47¾	46	47¾	47¾	50	51	62	50	63	59¼	63	59¼	60¾	60	65	55	65	37	45	37	41	40¾	41¾
International Power.	87	89	87	88	93¾	95	93¾	95	100¾	117¾	110¾	117¾	110	120	67	70	67	70	69	77	64¾	83	49	64¾
Internat. Steam Pump	47	53¾	52	53¾	52¾	57¾	52¾	55¾	53	55	53	54¾	52	54¾	52¾	53¾	48	53¾	49	52¾	47	50¾	40	48¾
Pref.	87¾	90	89	90	89¾	94	90	93	90¾	91	89	93¾	90	93¾	91	93	91¼	93¾	92¾	95	90	90	82	90
Knick. Ice (Chicago).	16	16¾	15	15	17¾	17¾	- -	- -	- -	- -	- -	- -	- -	- -	13	13	- -	- -	12	12¾	- -	- -	- -	- -
Pref.	55	55	- -	- -	- -	- -	55	55	- -	- -	- -	- -	- -	- -	- -	- -	- -	- -	- -	- -	- -	- -	- -	- -
Lackede Gas. St. Louis.	85¾	90	90	91	90	90	89	89	- -	- -	- -	- -	- -	- -	80	80	89	92	84	84	- -	- -	70	70
Pref.	108	110	105	109¾	102¾	103¾	- -	- -	109	109¾	- -	- -	- -	- -	- -	- -	107¼	107¾	- -	- -	100	100	100	100
Manhattan Beach Co.	12	13	12¾	14¼	13¾	17¾	13¼	16	14¾	16¾	15	17¾	14¾	19¾	13	14¼	11	12	9	12	9	10	9	11
Mergen'r Sewing Mach.	- -	- -	- -	- -	- -	- -	115	115¾	109¾	117¾	110¼	117¾	117	130	120¾	125¾	120	125¾	120	127	115	120	115	120
Metropolitan Street.	159¾	173	167¾	174	164	169¾	156	167	146	158¾	147¾	151¾	147¾	152	147	150¼	139¾	149	135	142¾	135¾	143¾	135	145¾
Rights.	- -	- -	- -	- -	- -	- -	6¾	9¾	- -	- -	- -	- -	- -	- -	- -	- -	- -	- -	- -	- -	- -	- -	- -	- -
Met. W. S. El. (Chic.).	40	43	38	39¾	40	41¾	39	40¾	38	39¾	- -	- -	39	39	39	39	38¾	41	40¾	42	37	39¾	35	35
Pref.	90	90	90	90	88	91¾	90	90	90	90	- -	- -	90	90	90	90	90	90	- -	- -	- -	- -	- -	- -
National Biscuit.	40¾	45¾	41¾	48	46¾	53¾	49¾	52	47	50¾	47¾	48¾	47¾	48¾	46	48	45¾	45¾	47	40	46	43¾	46	
Pref.	104¾	106	105¾	109	106¾	109	107	109¾	105	108	104¾	106	105¾	106¾	104¾	106¾	103¾	104¾	103	105¾	102¾	103¾	101¾	103
National Lead Co.	15¾	19¾	17¾	19	16¾	20¾	17¾	20¾	18¾	23¾	21	23	21	22¾	21¼	26	23¾	29	26¾	30	24¼	29	24	28¾
Pref.	87¾	90	88¾	92¾	89	93¾	89¾	93¾	87	91	87	89	87¾	89	89¾	93	90¼	93	92	96	91	94	92	93
National Salt.	20	30	23	23	19	23	15	15	- -	- -	- -	- -	- -	- -	- -	- -	- -	- -	- -	- -	- -	- -	- -	- -
Pref.	61	70	64	66	- -	- -	- -	- -	- -	- -	- -	- -	- -	- -	- -	- -	- -	- -	- -	- -	- -	- -	- -	- -
New York Air Brake.	151	161	152½	158	148	160¼	154¼	159	156	174	169¾	173¾	164¼	170	165¾	174¾	164¾	170	163¾	169	157¾	163¾	160	177¾
N. Y. Dock.	13¾	14	13	13	16	20	18	21	20¾	27	24	25¾	26	27	25¾	27	25¾	27¾	25¾	27¾	24¼	24¾	23	23
Pref.	42	44	39¾	42	40	45	46	56¾	53	54	53	55¾	55¾	58	60	60	61¼	64¾	60	63¾	55	55	- -	- -
No. Am. Co., new stock	88	94¾	91¾	96	93	102¾	97¾	102¾	97¾	103¾	97¾	102¾	97¾	102¾	97¾	102¾	97¾	102¾	97¾	102¾	97¾	102¾	97¾	102¾
Pacific Mail S. S.	45¾	49¾	47¾	49¾	47¾	49¾	47¾	49¾	47¾	49¾	47¾	49¾	47¾	49¾	47¾	49¾	47¾	49¾	47¾	49¾	47¾	49¾	47¾	49¾
Peoples' G.-L.& C., Ch.	98¾	106¾	99¾	102	99	103¾	101¾	105¾	100¾	105¾	100¾	102¾	101	107	102	106¾	102¾	106¾	101¾	105¾	99¾	105¾	98¾	104¾
Pressed Steel Car.	39	42¾	39	41¾	39	42¾	40	44¾	43	50¾	45¾	49¾	45	48¾	46¾	51¾	47	56	53¾	58¾	43¾	55	42¾	52¾
Pref.	83	86¾	83¾	84¾	83	86	83	89	83	88	85¾	87	85	88	85	88¾	88	93¾	90	96¾	90	94	89¾	93
Pullman Co. (The).	213	233	219	225¾	220	240	230	240	230	240	230	240	230	240	230	240	230	240	230	240	216	230	210	230
Railway Steel-Spring.	- -	- -	- -	- -	- -	- -	24	34¾	29¾	33	30¼	33¾	30¼	32¾	30¼	33¾	32	38¼	34¾	38	33	36¾	33¾	35¾
Pref.	- -	- -	- -	- -	- -	- -	80	88	85	88	84	88¾	85	88¾	88	89¾	87	90	86	90¾	87	90	85¾	89
Repub. Iron & Steel.	15¾	17¾	15¾	17¾	16¾	18¾	17	20	16¾	19¾	17	18¼	17	19¾	18¼	21¾	19¾	24¾	19¾	23¾	18	22	17	21
Pref.	71¾	74¾	73¾	74¾	73¾	75	73¾	75	73¾	77	73¾	75¾	73¾	77	75¾	78¾	77¼	83¾	82¾	85	78¾	82¾	78	82¾
Rubber Goods Mfg.	17¾	19¾	17¾	19	17¾	22¾	19¾	26¾	19¾	23¾	18¼	20¾	17¼	22¾	19	21¾	20¾	25¾	20	25¾	19¼	24¾	20¾	23
Pref.	67	70	66	70¾	66¾	74	67	72	65¾	68	63	70	67	71	68¾	73	69	73¾	69	73¾	67	72	68	73¾
Silver Bullion Certs.	- -	- -	- -	- -	54¾	55¾	- -	- -	- -	- -	53¾	53¾	- -	- -	- -	- -	53¾	53¾	- -	- -	- -	- -	- -	- -
Sloss-Sheffield St'l & I.	29¾	30¾	30	33	33	34¾	32	33	30	31	31¼	33	32¾	39	38¼	45	42	53	46	50	41	50	40¾	48
Pref.	82	83	82¾	83¾	83	84¼	83¾	83	80¼	81	81	82	82	83	82¾	91¼	91¼	95¾	88	94¾	88	92¾	89	93
Stand. Rope & Twine.	4	5¼	4¾	6	5¼	7¾	6	8¾	7¼	8¾	6¼	7¼	6¼	7¾	7	7¾	6¾	7	6	7¾	5¼	6¾	4¾	5¾
Texas Pac. Land Trust.	35	35¾	36¾	44¾	41	43¾	41	42¾	41	41	41	42¾	41	42¾	41	42¾	41	42¾	41	42¾	40¾	42¾	40¾	42
Third Avenue.	122	129¾	125¾	134	129¾	132	130	131	130	131¾	130	131¾	131	131	130¾	132	131¼	132¾	128	131	127¾	129	123¼	128

b Ex-stock dividend. * Ex rights.

1902—Concluded.

STOCKS.	JANUARY	FEBR'Y.	MARCH.	APRIL.	MAY.	JUNE.	JULY.	AUGUST.	SEPT'BER.	OCTOBER.	NOV'BER.	DEC'BER.
	Low. High	Low. High	Low. High	Low. High	Low. High	Low. High	Low. High	Low. High	Low. High	Low. High	Low. High	Low. High
Toledo Rys. & Light…	— —	— —	— —	— —	— —	— —	— —	— —	— —	36 – 38	35 – 35¾	32¾– 35 — —
Twin City Rap. Tran…	107 –111¼	109 –113¾	113 –120	118¾–124	117¾–123	113¾–121¾	119 –125	122¾–129	121 –127¾	114¾–123	113¾–120¾	112 –117¾
Pref……	— —	158 –159¾	— —	— —	157 –157	— —	— —	156¾–156¾	— —	158 –158	158 –158	— —
Rights……	— —	— —	— —	— —	— —	— —	1¾ – 1¾	— —	— —	— —	— —	— —
Union Bag & Paper…	13¾– 14½	13 – 17½	15¼– 17½	15½– 18¼	15 – 16	15 – 16	14 – 15¾	14¾– 15¾	14½ – 16	13¾– 15	13¾– 13¾	13¼– 13¾
Pref……	72 – 74½	74 – 82	78¾– 81	80 – 85	81¾– 88¾	81 – 84	80 – 82	79¾– 80¾	75 – 81½	70¾– 78	75¾– 78½	76 – 78¾
United Rys. Inv. of S.F.	— —	— —	— —	— —	— —	— —	— —	— —	— —	22¾– 24¾	20¼– 21½	20 – 22
Pref……	— —	— —	— —	— —	— —	— —	— —	— —	— —	59 – 62	59 – 64	60 – 63¾
U. S. Cast Ir. Pipe & F	— —	— —	— —	— —	10¾– 13¾	11¾– 12¾	11 – 12¾	11¾– 12½	12¾– 16¾	15 – 17	12¾– 15¾	13¾– 14
Pref……	— —	— —	— —	— —	42 – 47	42½– 45	43¾– 47	45 – 46¾	46 – 59	53 – 68	45 – 56	45 – 54
U. S. Leather……	11¾– 13¾	13¼– 13¾	13¾– 14½	13¾– 14¾	13¾– 14¾	13¾– 13¾	13 – 13¾	12¾– 13¾	13¼– 15½	13 – 15¾	12 – 14¼	10¾– 12¾
Pref……	79¾– 82½	80¾– 82¼	80¾– 83¾	82¾– 88¾	83¼– 85¾	83¾– 85¾	83¾– 86¾	83¾– 87¼	87¼– 91½	87¾– 93½	87¾– 90¾	87¾– 90¾
U. S. Realty & Const'n	— —	— —	— —	— —	— —	— —	— —	— —	— —	31¾– 33	20 – 31¾	20 – 27¼
Pref……	— —	— —	— —	— —	— —	— —	— —	— —	— —	74 – 75¾	64¼– 74½	65¾– 72¾
U. S. Reduc. & Refin…	— —	38¼– 42	40 – 44¾	39¾– 44	39 – 43¾	39¼– 40	38 – 38	36 – 36	33 – 37¾	32 – 34	25 – 25	26 – 33
Pref……	— —	63¾– 66¼	64 – 68	63¾– 65¾	63 – 65¼	62 – 65¾	61¾– 62¾	58 – 60	57 – 59¾	57¾– 57¾	— —	— —
U. S. Rubber Co……	14 – 15¾	14 – 17¾	15 – 18¾	16¾– 19¼	14¾– 17¾	14¼– 15	14¼– 17	15 – 16¾	16¾– 19¼	17 – 19¾	15¾– 17¾	14¾– 17¾
Pref……	60¼– 63½	61 – 69¾	65¾– 64	58¾– 63¾	56¾– 60	52¾– 56½	55 – 57¾	56 – 57¾	55¾– 59¼	54 – 58½	51 – 57	49¾– 58
U. S. Steel Corporation	41¾– 46½	43 – 44¾	41¾– 43¾	40¾– 43¾	38¾– 41¾	36¾– 40¼	37¾– 41	39¾– 41¾	39¾– 42¾	38¾– 41¾	35¾– 40¾	29½– 37¾
Pref……	92¾– 97¾	93 – 95¾	93¾– 95¾	92¾– 94½	88½– 92¾	87¾– 90¾	88½– 92¾	89¾– 91¾	87¾– 92	87¾– 91¾	82¾– 88¾	79 – 86
Va.-Car. Chemical……	60 – 63¾	60¾– 62¾	62¼– 70¼	68¾– 76¾	69¾– 75¼	68¼– 70¾	67¾– 70¾	66¾– 69¾	66¾– 73¼	64½– 68¾	60¾– 66¾	54 – 63
Pref……	120½–121¾	123¼–123¾	123 –123¾	130 –133¾	131¾–134¾	131¾–134¾	129 –130¾	129 –130	129 –131¾	127 –130	123 –128	120 –125
Valley Defiance……	— —	— —	— —	— —	— —	— —	— —	— —	— —	31¾– 33	29¾– 33¾	30½– 32¾
Pref……	— —	— —	— —	— —	— —	— —	— —	— —	— —	78½– 81	80 – 81	80 – 81¾
Western Union Tel'gh…	90¾– 93	90¼– 91¾	89¾– 91¾	90 – 94¾	88¾– 92¾	88 – 92¼	84¾– 88¾	87¼– 91¾	90 – 97	89½– 93¾	87¾– 91¾	87 – 89
Westingh. El. Mfg. ass't	169½–181	172¾–180	178 –199	195 –203½	205 –222	210 –214	205 –214	211 –228½	215 –233	209 –220	190 –212	178 –207
1st pref……	180 –182	180 –182	180 –190	193 –234	210 –224	212 –217	213 –218	220 –230	223½–230½	215 –222	200 –208	200 –210

a Ex-rights.

1903.

STOCKS.	JANUARY	FEBR'Y.	MARCH.	APRIL.	MAY.	JUNE.	JULY.	AUGUST.	SEPT'BER.	OCTOBER.	NOV'BER.	DEC'BER.
	Low. High	Low. High	Low. High	Low. High	Low. High	Low. High	Low. High	Low. High	Low. High	Low. High	Low. High	Low. High
RAILROADS.												
Albany & Susquch……	— —	— —	238 –238	— —	— —	— —	— —	— —	— —	— —	— —	— —
Ann Arbor……	35¾– 41	— —	35 – 35	35¼– 36¼	33 – 34	33¾– 33¾	— —	33 – 33	— —	31 – 31	27 – 28	23 – 25
Pref……	69 – 69	69 – 69	65 – 65	65 – 65	64 – 66¾	60¾– 65¾	60 – 64	— —	— —	57 – 57	55 – 55	54¾– 57
Atchison Top. & S. Fe…	83¾– 89¾	84¼– 89¼	79¾– 85¾	77¾– 83¾	73¼– 83¼	63¾– 74¾	61¼– 69¾	54 – 65¾	60¼– 68¾	61 – 68	62¾– 68¾	66¼– 70¼
Pref……	99 –103¾	99¾–102¾	96¾–100	95¼– 98	94¼– 98¾	91¾– 95¾	87 – 93¾	84½– 91	86 – 92¾	86¾– 90¾	86¾– 90¾	90¾– 93¾
Atlan. Coast Line R.R.	— —	— —	— —	— —	126 –126	— —	— —	118¾–118¾	111 – 111	— —	— —	— —
Baltimore & Ohio……	100 –104	95¼–102¾	89¾– 96¾	85¾– 94¼	86¾– 93¾	79¾– 86¾	80¾– 87	77¾– 85	71¾– 83¾	72 – 76¾	72¾– 76¾	76¼– 80¾
Pref……	94 – 96	93¼– 96¾	92 – 93¾	91 – 94	90 – 94	90 – 94	88¾– 95	84¼– 88¾	85 – 87¾	86¾– 87	87 – 88	87¾– 90
Bull. Rock. & Pittsb……	124 –127¾	127 –150	140 –144	135 –140	137 –145	145 –145¾	135 –145	130 –135	127 –132	125 –127	121 –121	124 –127
Pref……	144 –144	148 –160	150 –152	150 –150	146 –146	146 –146	145 –145	— —	140 –140	— —	— —	140 –140
Canadian Pacific……	133¼–138¾	133¼–138¾	126 –134¾	129¼–134¾	128¾–133	128¾–133¾	117¾–125¾	118¾–125¾	118 –127¾	118 –125	115¾–121¾	116¾–119¾
Canada Southern……	71 – 78¾	73 – 77	70 – 75	70 – 74	67¼– 71¾	65¼– 69	63 – 65	59 – 61¾	57¼– 60¾	59¾– 63¾	60¾– 65	63¾– 68¾
Central of New Jersey	180 –190	178 –184	175 –181¾	170 –171	169 –177	163 –173¾	156¼–170	148 –164	141¾–154¾	135 –150¾	135¾–150	146 –154¾
Chesapeake & Ohio……	43¾– 53¾	45¾– 53¾	44 – 49¾	41 – 45¾	38¾– 45¾	35¾– 40	31 – 38¾	27¾– 34¾	27¼– 31¾	28¾– 31¾	27¾– 30¾	30¾– 34¾
Chicago & Alton……	34¼– 37¾	33¾– 36¾	30¾– 34¼	28 – 32¾	27¾– 31¾	25 – 28¾	19¾– 26¾	19 – 24¾	18¾– 23¾	20¼– 28¾	27¾– 33	32¾– 36
Pref……	71 – 73¼	71¾– 72	68 – 71¾	67¾– 70¾	67¾– 70¾	66¾– 68¾	64¾– 67¾	61 – 65¾	60 – 64	60 – 65¾	64 – 70¾	68¼– 75¾
Chic. Burl. & Quincy……	— —	— —	184 –184	— —	— —	— —	170 –170	— —	180 –180	— —	— —	— —
Chic. & East'n Illinois	209 –209	210 –210	— —	— —	— —	— —	— —	— —	— —	— —	— —	— —
Pref……	130 –138¾	135 –138	— —	— —	135 –135	135 –135	133 –134	105 –128¾	120 –124	— —	118 –120	120 –122
Chicago Great West…	27 – 29¾	25¾– 28¾	23¾– 26¾	19¾– 24¼	20 – 23¾	16¾– 20¾	13¼– 19¼	13 – 18¼	14 – 17¾	14¼– 16	14¼– 15¾	15¾– 16¾
4 per cent debenture…	89 – 90¾	89 – 89¾	88 – 89¾	88 – 89¾	88 – 88	86¼– 88¾	86¼– 88¾	86¼– 88¾	85 – 87¾	84 – 84	84 – 84	83¾– 84¾
5 p. c. pref., A……	84 – 85¾	80 – 81	70¾– 80¾	78 – 80	71 – 75	72¾– 74¾	72 – 77	73¾– 75	67 – 71¾	63 – 66¼	63 – 67	66¾– 68
4 p. c. pref., B……	40¾– 43¾	43¾– 46¾	38¾– 43¾	35¼– 43¾	35¼– 40¾	34 – 33¾	31 – 34¾	31 – 30¾	28¾– 33	24 – 30¾	25 – 27¾	25 – 28¾
Chic. Ind. & Louisw……	— —	— —	— —	— —	— —	— —	— —	73 – 73	73¾– 73¾	— —	— —	— —
Chic. Milw. & St. Paul.	170¾–183¾	173¾–180¾	160¼–175¾	158 –170¾	156¼–164¾	147¾–158¾	137¾–153¾	133¼–147¾	133¼–143¾	133¾–143¾	134¾–141¾	138¾–147¾
Pref……	192 –194¾	190 –191¾	185¾–195¾	190¼–191	184¾–175	183¾–175	169 –177¾	168 –173¾	167¾–173	170¼–174	172 –173¾	171¾–177¾
Chic. & Northwest……	218 –224¾	219¾–222	180 –191¾	174 –184	171 –183	160¾–176¾	160 –171¾	154½–169	153 –167	153 –168¾	151¾–168¾	163¾–173¼
Pref……	250 –250	235 –235	— —	220 –220	210 –210	— —	198 –203	190 –203¾	192 –200	193¾–203¾	203 –208	209 –212
Rights……	— —	13 – 15¾	13 – 13¾	— —	— —	— —	— —	— —	— —	— —	— —	— —
Chic. R. I. & Pacific…	200 –200¼	— —	— —	— —	— —	— —	142 –200	— —	— —	132 –132	— —	144¾–144¾
Chic. St. Paul M. & O…	160 –162	150 –151	147 –147	140 –141	— —	132 –135	117 –125	117 –125	123¾–123¾	120 –124	120¼–124	121 –123¾
Pref……	194 –194	— —	— —	— —	— —	190 –190	180 –180	— —	180 –180	— —	185 –185	172 –180
Chic. Term'l Transfer…	13 – 17¾	17¼– 17¼	16 – 18	14 – 17¼	14¼– 17¾	12 – 15¾	9¾– 14¾	8 – 12	8 – 11¾	8 – 8	8 – 8	8 – 9¾
Pref……	32¾– 38	33¾ – 35	29 – 33¾	27¼– 30¾	24¼– 30¾	20 – 25¾	18 – 24¾	17 – 22	15 – 21¾	16 – 19¼	16¾ – 19	17¾– 19¼
Clev. Cin. Chic. & St. L.	95¼– 99¾	93¾– 97¾	89¾– 93¾	88¾– 92	87 – 91¾	83 – 88¾	70 – 88	66 – 76¾	67 – 74¾	69¾– 74¾	68¾– 74	73 – 80
Pref……	113 –119	115 –115	115 –115	— —	— —	110 –115	113¾–113¾	100 –100	— —	102 –102	— —	110 –112
Clev. Lor. & Wheel'g…	88¾–100	— —	85 – 85	85 – 85	— —	— —	— —	65 – 70¾	— —	55 – 55	— —	68 – 68
Pref……	95¾– 97	— —	90 – 90¾	85 – 85	— —	— —	67¾– 75	70 – 75	— —	75 – 80	75 – 75	— —
Cleve. & Pittsb. guar…	— —	— —	185 –186	— —	— —	191 –191	— —	185 –185	— —	— —	— —	180¾–180¾
Col. & So., ves. tr. cfts.	83¾– 91¾	87¾– 90¾	85 – 88¾	83¾– 87¾	85¾– 85¾	85 – 85	84 – 84	81 – 84½	84½– 84½	111¾– 111¾	111¾– 111¾	111¾– 111¾
1st pref., vot. tr. cfts.	63¾– 72	69¾– 71¾	64 – 69¾	62 – 67	62 – 65¾	56 – 63	43¾– 58¾	44¾– 54¾	47¼– 54¾	47¼– 56¾	50¾– 56	51¾– 55¾
2d pref., vot. tr. cfts.	44¼– 48	43 – 46	38¾– 42¾	35¼– 40¾	28¼– 38	25 – 29¾	20¼– 28¾	17 – 21¼	18 – 23¼	18¾– 23¾	19¾– 22¾	21¼– 24¾
Delaware & Hudson…	171 –180¼	176 –183¾	164¾–177	161 –168	168 –181¼	160¾–175¾	150¼–164¾	147 –159¾	149 –161¾	149 –158	151 –157	156¼–171¾
Del. Lack. & Western…	236¾–240¾	235 –270	254¾–265	240 –255	250 –267	245 –262¾	230 –257¾	243 –248	230 –238	232¾–240	230¼–272	
Denver & Rio Grande…	39¾– 43¾	39¾– 43	36 – 39¾	33¾– 37¾	31¼– 37	25¼– 31¾	23¼– 29¼	20 – 24¾	19¼– 25¾	18 – 21¾	18 – 20	21 – 23
Pref……	88 – 90¾	87¾– 90½	83¼– 88	83¼– 87	84¾– 87¾	81¾– 85¾	76¾– 83¾	72 – 79	67 – 79¾	64 – 71	62 – 63¾	67¾– 73¾
Denver & Southwest'n	12 – 12	— —	— —	10 – 10	— —	— —	— —	— —	— —	— —	— —	— —
Pref……	— —	— —	30 – 30	10 – 10	— —	— —	— —	— —	10 – 10	— —	— —	— —
Des Mo. & Ft. Dodge…	44 – 47¼	— —	45 – 45	37 – 43¾	33¾– 43	33 – 43¾	33¾– 38¾	16 – 19	12 – 16¼	13¾– 16¾	16 – 18	18¾– 23¾
Pref……	— —	— —	— —	— —	— —	— —	18 –137	— —	90 –106	100 –101	— —	— —
Det. So., ves. tr. cfts…	17¾– 20¾	19¼– 19¼	15¾– 17¾	14 – 16¾	11 – 13¾	12¼– 14	7¾ – 13	7¾ – 13	7¾ – 13¾	10¾ – 13¾	11¾ – 14	13¾ – 16¾
Pref., voting tr. cfts…	34 – 39¾	34 – 36¾	29¾– 34	27 – 31¾	25¾– 33¾	21 – 26¼	16¾– 22¼	15¾– 22	10¾– 19¾	14 – 16¾	14 – 16¾	16 – 20
Duluth So. Sh. & Atl…	17¾– 19¼	17¾– 19¾	15 – 17¾	13 – 15¾	10¾– 14¾	9¼– 12¾	9 – 11¾	7 – 12¾	7¾ – 9	7¾ – 8¾	7 – 7¾	7¾ – 9¾
Pref……	25 – 28¾	25¾– 29¾	23¼– 26¾	19¼– 23	17 – 20¾	14¾– 17¾	12 – 17¼	11¾– 15¾	10¼– 14¾	10¾– 12¾	10 – 11¾	12 – 14
Erie, voting cert cfts…	38¼– 41¾	39¾– 42¾	37¾– 39¾	31¾– 38¾	27¼– 34¾	23 – 27¾	20¼– 24¾	19¾– 23¾	19¾– 23¾	19¾– 23¾	21¾– 23¾	23¾– 26¾
1st pref., vot. tr. cfts.	67¾– 73¾	67 – 74	65¾– 68¾	62¾– 68¾	60¼– 69	54¾– 63¾	48¾– 63¾	46¾– 60¾	46¾– 60¾	46¾– 63¾	47¾– 63¾	50¾– 65¾
2d pref., vot. tr. cfts.	51¾– 59¾	54¾– 64¾	51 – 57¾	47¾– 56¾	43 – 53¾	32 – 38	28 – 44	27¾– 44	27¾– 44	27¾– 44	28¾– 44	31¾– 44
Evansville & T. Haute…	66¾– 72¾	66 – 70¼	64¼– 68¾	62 – 68¾	62 – 67¾	59 – 63¾	59¾– 64¼	41 – 52¾	42 – 48	44 – 46	— —	58 – 58
Pref……	— —	— —	— —	66 – 66¾	66 – 66¾	66 – 66	66 – 66	79 – 83	78 – 80	78 – 78	— —	80 – 80
Ft. Worth & Den. City	62 – 67	67 – 74¾	69¾– 71¾	55 – 61¾	58 – 60¾	— —	50 – 50	— —	31 – 31	38 – 40	39 – 39	45 – 45¼
Great Northern, pref…	300¾–309	300 –303	300 –300	190 –190	189¾–189¾	— —	173 –190	165 –175	170 –170	160 –165	168 –168	— —
Green Bay & Western…	— —	— —	— —	— —	— —	— —	— —	— —	— —	76 – 76	— —	— —
Hocking Valley……	96¼– 99¾	97 – 99	96¼– 99¼	98¼– 98¾	97¼– 98¾	96¼– 96¾	95 – 95	80 – 93	79¼– 79¾	77 – 77	— —	80 – 80
Deben. certs., Ser. B.	24 – 27¾	23¾– 24¾	18¼– 23	17¾– 20¾	15 – 19¾	12 – 15¾	11 – 14	10 – 14¾	10 – 14	10 – 12	10 – 13¾	11¾– 13¾
Deben. certs., Ser. D.	96¼–103¾	100¾–106¾	99 –104¾	94¼–101¾	95 –105	91 –100¾	71 – 91¼	65¾– 72	63 – 69	66¾– 73¼	69¾– 74¾	71 – 75¾
Pref……	93¾– 98¾	97 – 99	96¼– 99¼	98¼– 98¾	97¼– 98¾	96¼– 96¾	95 – 95	80 – 93	79¼– 79¾	77 – 77	— —	80 – 80
Illinois Central……	146 – 151	140¾–147	136¾–142¼	130¾–138¾	133¾–139¾	130¾–136¾	122¾–134¾	123¾–134¼	126¼–134	127¼–132¾	127 –131	128 –132
Leased lines stock…	— —	— —	— —	— —	— —	— —	— —	— —	100¾–100¾	101¾–101¾	— —	103¾–103¾

† Ex-rights.

1903—Continued.

STOCKS.	JANUARY	FEBR'RY.	MARCH.	APRIL.	MAY.	JUNE.	JULY.	AUGUST.	SEPT'BER	OCTOBER.	NOV'BER.	DEC'BER.
	Low. High	Low. High	Low. High	Low. High	Low. High	Low. High	Low. High	Low. High	Low. High	Low. High	Low. High	Low. High
Iowa Central	40¾- 48	43⅜- 45⅞	36 - 44	33 - 36¾	28 - 30⅞	22¾- 28¼	16 - 28¼	16 - 24½	17 - 21	18 - 20¾	19¼- 21⅝	20¾- 28
Pref	71⅜- 77¾	69¼- 74	63⅜- 68	56 - 63¾	50 - 61	48 - 51	32 - 47⅜	31¼- 41⅜	32 - 37⅜	30¼- 35⅜	31¼- 37	37 - 41
Kanawha & Michigan	41 - 47⅜	40 - 44⅝	40¾- 43⅜	35 - 40	37 - 40	31 - 38	27 - 35	30 - 31	- -	35¼- 39⅜	37 - 37	37 - 39¼
K.C.F.S.& M. r. cts.pl.	78⅜- 81¾	76¾- 83¾	77⅜- 80⅝	76 - 79	75¾- 81	73½- 76¾	67 - 75⅝	64 - 70¾	63 - 65	60¾- 62¾	67⅝- 68¾	66 - 68¾
K. C. So., vot. tr. cfs.	33⅝- 39⅜	31⅝- 34¾	29¼- 32¼	27 - 31	24⅜- 30⅝	20 - 27½	18 - 23	19 - 24⅜	17 - 22⅜	16¾- 19⅝	16¾- 20	18¼- 20¾
Pref., vot. trust cfs.	57⅜- 61¾	57 - 60¼	53¾- 56⅞	51 - 54	47¾- 53⅜	39⅜- 49	37 - 43	33¾- 42⅜	33 - 36⅝	29 - 33⅝	30 - 37	34 - 38⅝
Keok. & Des Moines	33⅜- 36¼	33¼- 37⅜	35 - 40	37¼- 38¾	34¾- 41¾	29¾- 36¼	28¼- 30⅝	25 - 29¼	24 - 25	10 - 15	- -	- -
Pref	- -	- -	- -	54⅝- 55	- -	- -	48 - 48	- -	- -	- -	- -	- -
Lake Erie & Western	50 - 53	47¾- 49	40¾- 47	38 - 42	36 - 40	25¾- 35	26 - 31	25 - 33⅜	25 - 28	24 - 25⅝	23¾- 27⅞	27⅜- 32
Pref	113 - 115	116 -118	113 -118	105 -113	105 -108	103 -110	94 -103	89 -100	95 - 95	90 - 90	89 - 90	96 - 96
Lake Shore	334⅜-341½	- -	- -	- -	- -	- -	- -	- -	- -	276 -276	- -	275 -275
Long Island	80 - 83	78¾- 80	70 - 74½	70 - 72	68 - 72	60 - 69	60 - 62	57 - 66⅜	56 - 57	55 - 56⅜	50 - 59	49 - 53½
Louisville & Nashville	123⅜-130½	122 -127¾	116¾-124	113 -119	112 -119⅝	105⅝-114⅜	101⅜-112	93¾-103⅛	95 -100⅞	95¼ 102⅝	88⅜-105⅜	100¾-110¼
Manhattan Elevated	144 -153⅜	139¾-146	136⅝-140	135¾-143⅜	134 -142⅝	134⅝-138⅝	129¾-138⅜	127¾-135¾	130¾-137	129⅜-136	124¾-140⅝	129¾-145⅝
Rights	6⅝- 6¾	6¾- 6¾	- -	- -	- -	- -	- -	- -	- -	- -	- -	- -
Mexican Central	24⅜- 26⅜	25¼- 27⅝	26 - 29	24⅜- 28¾	24¼- 28⅜	21 - 24⅝	11 - 23¼	13 - 15⅞	10 - 14	9¼- 11⅜	8¾- 10⅜	9¼- 10¾
Michigan Central	126 -126	- -	125 -130	- -	102 -102½	125 -125	112 -132	120 -124	125 -130	- -	- -	120 -120
Minneap. & St. Louis	107⅛-110	106 -107⅝	95 -103	90 -100	74⅜- 93	70 - 85¾	58⅜- 83¼	49 - 63	49 - 60	41 - 53	41 - 61	58 - 64
Pref	- -	118 -118	- -	108 -112	110 -110	110 -110	85¼-110	85 - 85	86 - 90¾	85 - 88	83 - 90	89¾- 96
Minn. St. P. & S. S. M.	73¾- 77	73¾- 76⅞	66¼- 70¾	63¾- 70	56 - 66¾	49¾- 63	50 - 60¾	42 - 61	47⅝- 51¼	56¾- 63¾	52 - 58¾	
Pref	122 -122	124 -123¾	124 -129	119¾-123¾	115¾-120¾	109¼-124	119 -128	121 -129	116¼-120	110 -119	111 -114	114 -119¼
Mo. Kansas & Texas	26¼- 30⅛	27⅜- 29¾	27¼- 32¾	28¾- 30⅝	25 - 31¾	24¼- 28¾	18¾- 25¾	16 - 21	16¾- 20¼	15¾- 18¾	16 - 17¾	17¾- 18¾
Pref	58¾- 62¾	62¾- 69¾	63¾- 65¾	61 - 66¾	52 - 59	47⅝- 53⅜	36 - 50⅛	35¾- 45⅝	33¾- 43	33 - 36¾	34 - 39	38 - 41¾
Missouri Pacific	107⅝-113⅜	110¼-115⅞	106 -111¾	102¾-111¾	103⅜-113	99¾-106¾	95⅝-106⅛	85⅝- 93⅜	86 - 95	83¾- 92⅜	87½- 92⅝	90¼- 97
Morris & Essex	190 -194	- -	190 -190¼	192 -192	- -	- -	- -	- -	- -	185 -185	186 -186	- -
Nashv. Chatt. & St. L.	105¾-109¾	105 -114	106 -111	105 -109	104 - 108	103⅜-106	90 - 98	93 - 95	90 - 94	85 - 91	95 -110	107 -113⅜
Nat. of Mex., vot. tr.cfs.	17⅜- 20¾	18¼- 20	17¾- 19¼	17¾- 23⅜	21¾- 24⅝	20¾- 23¾	17¾- 19	- -	- -	- -	- -	- -
Pref., vot. tr. cfs	34⅜- 40¼	37 - 39	34¼- 37¾	35⅞- 41¾	40 - 47⅜	39⅜- 45¾	36¾- 40¼	34¾- 42	37 - 42	36¾- 39¼	36 - 38	38⅝- 42
2d pf., ft. wh.& as is.	- -	- -	- -	- -	- -	- -	28¾- 37	31¼- 36	33 - 35	31¼- 34	32 - 34	33 - 36
N. Y. Cent. & Hud. Riv.	150⅝-156	145 -151⅜	139 -146¼	138⅜-143¾	134⅜-142¾	132¾-138¾	129¼-136¾	113⅜-127¾	116¼-126¾	113¾-123¾	113⅜-120¾	114⅝-122
N. Y. Chic. & St. Louis	41 - 45	41¾- 44⅜	33¾- 41⅜	30 - 35¾	29¼- 35	25¾- 30	21¾- 29¼	20 - 26	19¼- 26	20 - 25	23¾- 25⅝	24¾- 29
1st pref	116 -118	113¾-117⅜	106 -110	- -	- -	- -	- -	105 -105	- -	- -	100 -101	100 -105
2d pref	82 - 87	82 - 86	80 - 82	75 - 77¼	- -	73 - 80	69 - 70	72 - 68	68 - 63	60 - 61	63 - 63	60 - 65
N. Y. & Harlem	414 -414	- -	- -	- -	- -	- -	- -	- -	- -	- -	400 -400	395 -395
N. Y. Lack. & West	- -	138 -138	- -	- -	- -	- -	- -	133 -133	- -	131 -132	133 -133	- -
N. Y. N. Haven & Hartf.	211½-225½	217 -222	208 -217	200 -209	187¾-200¾	193¾-197	194 -200	195 -197	193¾-196	193 -195	193¾-196¾	196 -197
Rights	- -	- -	- -	- -	5¾- 15⅝	- -	- -	- -	- -	- -	- -	- -
N. Y. Ontario & West	32 - 35	33¾- 35¾	29¼- 32⅝	27¾- 30⅝	25¾- 30⅜	21¾- 26¾	21¾- 26¼	19¾- 25	19 - 23⅜	19¼- 21¼	19¾- 20⅝	23⅜- 23⅝
Norfolk & Western	72¾- 76	72¾- 76¾	68¾- 73⅜	63¾- 72¾	67¾- 72¾	68 - 68¾	60¼- 67¾	56¾ 64¼	54¾- 63¾	54¾- 59	53¾- 57¾	56 - 59¾
Pref	92 - 93	92 - 93¾	90 - 90¾	86¾- 90	89¾- 89¾	88¾- 92	86 - 88¾	85 - 85	88 - 88¼	87¼- 88¾	86 - 86	88 - 88
Nor. Central new cfs.	- -	- -	- -	- -	- -	- -	- -	100 -100	- -	- -	- -	- -
Pacific Coast Co	68 - 72	68 - 68¾	62¾- 68	60 - 63¾	60 - 62	50 - 57	42 - 54¾	41 - 47	39¾- 47½	42¾- 47	45 - 47½	47¾- 55
1st pref	98 - 98	100 -100	- -	- -	105 -105	- -	80 - 80	- -	58 - 58	- -	90 - 90	- -
2d pref	70 - 72	72 - 72	70 - 72¼	65 - 70	70 - 70	54 - 69	50¼- 54	50 - 50	50¼- 54	50 - 52	52 - 55	53 - 61
Pennsylvania RR	151⅜-157⅞	146¾-151⅜	136⅝-148¾	133⅛-138¾	123¼-138	122¼-127¾	117⅝-126¾	119¼-126¾	115¾-125¼	115⅜-120¼	118⅜-121¾	114¾ 120¼
Rights	- -	- -	- -	3¼- 3¾	2⅝- 3⅜	1⅜- 3⅝	5⅝- 2	- -	- -	- -	- -	- -
Certificates	- -	- -	- -	- -	- -	138⅜-139¼	- -	- -	- -	- -	- -	- -
Full paid receipts	- -	- -	- -	- -	- -	- -	125¾-125¾	119¾-125¾	- -	- -	- -	- -
Peoria & Eastern	37 - 39	35 - 37	30¾- 33	29¾- 31	26 - 33	20 - 27	15 - 22	13¾- 22¾	16 - 18	15¾- 19	17¾- 19	20 - 20¼
Pere Marquette	80 - 82	79 - 84¼	79 - 82	78¾- 87¾	86¾- 91¾	83¾- 87	74 - 85¾	76 - 79¾	75 - 77¾	75 - 77¾	75 - 81	80 - 84
Pref	90 - 94	87 - 89¾	89¾- 89¾	89 - 90	80 - 90	74¾- 80	74 - 74	- -	- -	70 - 76	- -	74 - 74
Phila. Clim. Ch. & St. L	90 - 94	87 - 89¾	89¾- 89	75 - 80¾	77 - 80	60 - 74¾	58 - 72	57¾- 67¾	55 - 55	51 - 61	52 - 56	56 - 64¾
Pref	110 -115	104 -107¾	105 -105	- -	100 -100	100 -100	100 -100	97¼- 97¾	- -	90 - 90	90 - 90	95 - 99
Phila. Ft. W. & Ch., gu.	- -	189¾-191	190 -191	189 -189¾	189¾-189	183 -186¾	182 -186	- -	181 -181	182 -182	- -	183¾-183¾
Railroad Securities	- -	93¾- 93¾	93 - 90	- -	94¾- 93¾	- -	- -	- -	- -	- -	- -	- -
Reading vot. tr. certs	104⅝- 109¾	104⅝- 108¾	92¾- 102¾	91⅜- 99¾	61⅜- 69¾	47⅝- 56¾	41⅝- 52¾	34⅝- 45¾	45¾- 53¾	43¾- 48¾	37¼- 42	40¾- 47¾
1st pref. vot. tr. certs	85⅝- 88¾	85¾- 87¾	84 - 85¾	81¾- 84¾	32 - 85	80¾- 84	80 - 83¾	70¾- 82	73 - 79	74¾- 77¾	75 - 77	75¾- 78¾
2d pref. vot. tr. certs	74 - 81	73¾- 78	70 - 74	66 - 70	66¾- 71¾	60 - 70	64 - 70¾	65 - 70¾	62 - 70	60 - 64	55¾- 62¾	58 - 63¾
Rensselaer & Saratog	208½-208½	- -	- -	- -	208 -208	- -	204 -204	- -	- -	- -	- -	- -
Rock Island Co	47¾- 53⅝	46⅜- 51¾	40¾- 48¼	40⅜- 46	33¾- 40	31¼- 36	20⅜- 35	19¼- 33¼	21⅜- 30	20 - 30⅝	22 - 25¾	23¾- 27¼
Pref	70¼- 86	80 - 88	75¾- 80¾	74 - 77⅝	68 - 78	60¼- 73	60¾- 73	53¾- 63¾	55¾- 63¾	57 - 61¾	57¼- 60⅝	58¾- 64
Rome Wat. & Ogdensb.	136 -139	137 -138	136¾-136¾	- -	132 -132	- -	- -	130 -130	- -	- -	- -	132 -132
Rutland, pref	85 - 87	85 - 87	83 - 86	66 - 86	66 - 80	66 - 80	66 - 80	80 - 80	81 - 81	80 - 80	45 - 45	45 - 45
St. Jos. & Gr. Island	14 - 15¼	14 - 15	13 - 14	10¾- 13⅜	10¾- 10¾	9 - 12	10 - 11	9 - 13	9 - 9	7 - 8	- -	8 - 13⅜
1st pref	54 - 58	54 - 56	50¾- 54	48 - 51	40 - 47	38 - 43¾	35 - 41	33 - 40	38 - 38	32 - 34⅜	34 - 34	34 - 41
2d pref	24 - 24⅝	23¾- 24¾	22 - 24⅛	18 - 23¾	15 - 18	16 - 20	17 - 19	14 - 17¾	14 - 15	13 - 13¾	14 - 14	14 - 17
St. Louis & San Fran	71 - 83¼	80 - 90¾	76¾- 83¼	63¾- 80	70 - 81¾	63¾- 70	59 - 67¾	- -	- -	- -	- -	- -
J. P. M. & Co. cfs	- -	- -	- -	- -	- -	69 - 73¾	56 - 71¾	- -	- -	60 - 60	- -	- -
1st pref	70 - 81¾	80 - 88	81 - 85	78 - 82	80 - 83	73 - 73	73 - 78	68 - 73	- -	65 - 65	- -	60 - 60
2d pref	70¼- 74¾	72¾- 78	68 - 73	64¼- 70¾	64¾- 72¾	58¾- 65	47¾- 61¾	43¾- 54¼	- -	42¾- 46	43¾- 43	39 - 46¾
C. & E. Ill. stk.tr.cfs.	- -	- -	- -	- -	- -	- -	150 -170	170 -170	148¾-153	140 -154	152 -155	150 -150
Pref.stock trust cfs.	- -	130 -130	- -	125 -125	- -	- -	131 -131	125 -120	120 -120	- -	- -	- -
St. Louis Southwest'n.	20¾- 30	26¾- 29¾	23¼- 28¼	21¾- 26¼	20¼- 25	14¾- 20	12 - 18	12 - 18	12 -16¾	12¾- 15	12¾- 14	13 - 14¾
Pref	60 - 66	59¾- 64	55¾- 60¾	48 - 57¾	44¾- 57	35 - 44¾	30¾- 39¾	24 - 37¾	28¾- 37¾	28 - 33	29¾- 32¾	32 - 34¾
Southern vot. tr. cfs	- -	- -	- -	- -	- -	- -	- -	- -	- -	- -	- -	- -
Stamped, extended	34 - 36¾	34 - 36¾	30¾- 34¾	28¾- 33	29¾- 31¾	21 - 29¾	20 - 24¾	17¾- 24¾	17¾- 23¾	16¼- 19¾	16¾- 20¾	19¼- 21¾
Pref. vot'g trust cfs.	- -	- -	- -	- -	- -	- -	- -	- -	- -	- -	- -	- -
Stamped, extended	90¾- 93¾	94¾- 96	90¾- 93¾	90 - 93¾	89 - 93	85¾- 91¾	83¾- 90	78 - 85	77¾- 85¾	76¾- 83¾	76¾- 78¾	78¾- 80
M. & O. stock tr. cfs.	94 - 95	95¼- 96	94¾- 96¼	93 - 94	93 - 93¾	85 - 92¾	88 - 90	89 - 89	88¼- 88¾	89 - 90	90 - 90	91 - 91
Southern Pacific Co	63¾- 68¾	61¼- 66⅝	58 - 61¾	53¾- 61	48¾- 56¾	46 - 51¾	39¼- 50⅞	39¼- 48	38¾- 46¾	38¾- 43¾	40¾- 45⅝	45¾- 50⅝
Texas & Pacific	39¾- 43	39¾- 43¾	39¾- 40¼	30 - 37¾	30 - 37¾	25 - 31⅜	24¾- 30⅜	20¾- 24¾	21¾- 27¾	21¼- 24¾	22 - 24⅜	24¾- 26¾
Tol., Peoria & Western	- -	- -	- -	- -	18 - 18	25 - 25	- -	- -	- -	- -	- -	- -
Tol.St.L.& W.,v.tr.cfs	28 - 31¾	29 - 30¾	25 - 28¾	23¾- 26¾	20¾- 27¾	19¼- 26¼	18 - 24¼	16 - 23¾	15 - 23¼	16¼- 18	15¾- 21¾	20¾- 21
Pref., vot. tr. cfs	44 - 45	43¾- 46¾	40¾- 44¼	41¾- 44	38 - 44	40 - 46	25 - 45	25 - 32	24 - 29¾	24 - 27¾	24¾- 33¾	29¾- 40
Union Pacific Railroad	93¾- 104¾	96¼-103¾	94¾- 98	89¾- 93¾	83¾- 91	72¾- 83¾	67¾- 75¾	63¾- 73¾	67¾- 73¾	63¾- 71¾	67¾- 73¾	71¾- 81¾
Pref	92¼- 95	91¾- 95¾	89¾- 92	87¾- 91¾	88¼- 91⅜	80¼- 88¾	84 - 88¾	83¾- 87	83¾- 86¾	83¾- 84	83 - 86	85¾- 89
Un. N. J. RR. & Canal	- -	- -	- -	- -	- -	- -	- -	275 -275	- -	- -	- -	- -
Utica & Black River	- -	- -	- -	- -	- -	- -	- -	- -	- -	175 -175	- -	- -
Wabash	38¾- 39¾	39¼- 39¾	34¾- 39	33¾- 35¾	34¾- 36	25 - 35¼	19¾- 26¼	20 - 24⅞	17¾- 24	16¾- 20¾	16¾- 20	19¾- 20¾
Pref	44 - 47¾	44¾- 50¾	46¾- 54¼	42¾- 50	43⅜- 49¼	40¼- 46¾	34¼- 45	29¾- 38¾	27¾- 36	28¾- 34	31¾- 35¼	34¾- 38¾
Wheeling & Lake Erie	24⅜- 27	22 - 27¾	23¼- 26	21 - 24¾	21 - 24¾	20¼- 23¾	12 - 21¾	13¾- 18⅝	13¾- 18⅝	13¾- 16¾	14 - 15¾	15¾- 18
1st pref	56 - 56⅜	57 - 61¾	61¼- 67	61 - 54¾	56 - 62	53¾- 60¾	45¾- 53¾	45¾- 54	43 - 52	41 - 47	40¾- 44	45 - 50¾
2d pref	25¾- 27¾	25¾- 31¾	28¾- 33¼	28¾- 32¼	28¾- 32	27¾- 29	22¾- 28¾	24 - 27	22 - 26	20¾- 25	22 - 22¾	22¾- 25¾
Wiscon. Cent., v.tr.cfs.	20¾- 27¾	23¾- 29¼	24 - 27	22¾- 25¾	20 - 24¾	18¾- 21¼	15 - 21¾	15¾- 20⅝	15¾- 19¾	14¼- 17	14¾- 17¾	16⅛- 17¾
Pref., vot. tr. cfs	53¾- 54	51¾- 58¾	48¾- 51¾	46 - 49	41¾- 48¾	39¾- 42¾	35¾- 43⅜	35¾- 41	34 - 40¾	34 - 36¾	33 - 38¾	37¾- 39½

EXPRESS.

Adams	204 -215	220 -235	215½-230	220 -235½	226 -226½	228 -225	220 -224	221 -223½	220 -225	- -	221 -225	218½-226
American	230½-230	236 -235	212 -220	200 -215	200 -212	189 -205	178 -195	171 -190	180 -185	175 -190	184 -192	183 200
United States	130 -140	140 -150½	130 -140	125 -130	108½-125	108 -115	98¾-114	95 -110	100 -104	150 -105½	100 -103	100½ 117
Wells, Fargo & Co	220 -230	225 -234½	210 -235	200 -220	- -	193 -200	191 -191	210 -216	195 -220	200 -208	196 -203	197½-210

* Illinois Central stock trust certificates. † Ex-rights. ‡ Ex-dividend and rights.

1903—Continued.

STOCKS.	JANUARY	FEBR'Y.	MARCH.	APRIL.	MAY.	JUNE.	JULY.	AUGUST.	SEPT'BER.	OCTOBER.	NOV'BER.	DEC'BER.
	Low.High	Low.High	Low.High	Low.High	Low.High	Low.High	Low.High	Low.High	Low.High	Low.High	Low.High	Low.High
COAL & MINING.												
Amalgamated Copper.	62¾- 67¾	66¾- 75¼	64⅝- 75⅜	60 - 67⅝	56¾- 67¼	51 - 58⅜	35¾- 56¾	37 - 52⅜	37⅜- 50	33⅝- 43⅜	35⅝- 39⅝	38 - 52⅝
American Coal.	- - - -	- - - -	200 -200	200 -200	- - - -	199 -210	200 -210	- - - -	- - - -	- - - -	185 -190	184 -186
Anaconda Copper	105 -103¾	100¾-125¾	108 -125	100¾-115¾	85 -100¾	84 - 90¼	61 - 88	66 - 81	68 - 83	52 - 72	62 - 70	64⅝- 82
Colorado Fuel & Iron.	73 - 82¾	73 - 76¾	83 - 73¾	54 - 66¾	61¼- 70¾	59 - 69¾	40 - 63¾	40¼- 54¾	40 - 51⅜	25 - 41	24 - 32¾	24¼- 33
Pref.	122 -122	- - - -	- - - -	- - - -	- - - -	- - - -	100 -100	90 - 90	- - - -	90 - 90	- - - -	65 - 65
Col. & H. Coal & Iron.	19 - 20¾	19 - 22½	19 - 20¾	19 - 20¾	16 - 20¼	15 - 18	13¾- 17¾	11¾- 16	11 - 15⅝	10 - 12	9¾- 10⅝	11 - 15¼
Consolidation Coal.	- - - -	- - - -	- - - -	- - - -	- - - -	- - - -	80 - 80	- - - -	- - - -	- - - -	- - - -	- - - -
Homestake Mining.	- - - -	- - - -	64 - 65	65 - 65	- - - -	- - - -	60¾- 60¾	55 - 56	- - - -	55 - 55	- - - -	50 - 51
Maryland Coal, pref.	100 -103⅜	104¾-110	110 -110	- - - -	- - - -	- - - -	- - - -	96 -100	- - - -	- - - -	- - - -	- - - -
New Central Coal, new.	47 - 50	48¾- 55	47 - 47	47 - 47	47 - 47	- - - -	47 - 47	47 - 47	45 - 45	44 - 45	42 - 42	- - - -
Ontario Silver Mining.	5⅝- 6¼	5¾- 6¾	6¼- 6¾	5¾- 6¼	5¼- 5⅝	5⅛- 5⅜	4 - 4	- - - -	3⅝- 4⅜	- - - -	- - - -	- - - -
Quicksilver Mining.	1¾- 2	1¾- 1⅝	1¾- 1¾	1¾- 1¾	- - - -	1⅝- 1⅝	- - - -	1¾- 1¾	- - - -	- - - -	- - - -	- - - -
Pref.	8 - 8	9 - 9	7¼- 8	7¼- 7¼	6 - 6	- - - -	5¾- 6¼	6¼- 6⅜	5¼- 5¼	- - - -	5 - 5	- - - -
Tennessee Coal & Iron	59⅜- 65	63 - 67¾	61¼- 68¾	61 - 66¾	54 - 65	47¾- 55⅜	36 - 53⅜	32¾- 47⅛	30¼- 43	26¼- 34⅜	25¾- 29⅜	28¼- 39¾
Va. Iron Coal & Coke.	36¾- 39⅜	36 - 39⅝	35⅜- 39	30 - 34⅜	30 - 34	25¾- 30	22 - 28	20 - 25	17 - 23	17 - 20¾	18 - 18	20 - 24
VARIOUS.												
Allis-Chalmers.	18¾- 19¾	18 - 23	18 - 20¾	16 - 17	15 - 17	10 - 14	11¾- 13	- - - -	10¾- 11¾	8 - 9	8 - 8	7 - 7
Pref.	36 - 38¾	36 - 47¾	38 - 46¾	38 - 38	33 - 34	30 - 30	31¼- 32	30 - 30	- - - -	- - - -	60¾- 60¾	- - - -
Amer. Agric. Chemical	22 - 24	25 - 25¾	22 - 24	21¾- 21¾	20 - 20	13 - 17	- - - -	15 - 15¾	- - - -	12 - 12	- - - -	13 - 14¾
Pref.	83 - 83¾	83 - 83	- - - -	- - - -	80 - 80	74½- 74½	- - - -	- - - -	77¾- 79	69 - 74	- - - -	69¾- 73
Amer. Beet Sugar.	26 - 27¾	30 - 30¾	30 - 30	31¾- 31¾	30 - 30¼	28 - 28	27 - 30	- - - -	- - - -	- - - -	- - - -	- - - -
Pref.	- - - -	82 - 83¾	- - - -	- - - -	- - - -	- - - -	80 - 80	- - - -	- - - -	73 - 73	- - - -	- - - -
Amer. Bicycle.	3⅝- 3⅝	3⅝- 3⅝	3⅝- 3⅝	3⅝- 3⅝	- - - -	- - - -	- - - -	- - - -	- - - -	- - - -	- - - -	- - - -
Pref.	8⅝- 1	8⅝- 8¾	- - - -	1⅛- 1⅛	- - - -	- - - -	- - - -	- - - -	8¼- 8¼	- - - -	- - - -	- - - -
Amer. Car & Foundry.	35¾- 41⅜	39¾- 41⅜	38 - 41	38¾- 41⅜	36 - 40¼	33 - 39¼	30 - 38¾	30 - 34¾	22¾- 33	17⅜- 26¼	17¾- 21	17⅜- 20¾
Pref.	94¼- 43¾	91 - 97¼	91 - 97¼	89¾- 96	87¼- 93¾	86¼- 93	80¾- 90	81¼- 85	75 - 83	63¼- 73	60¾- 68¼	64¼- 69¼
Amer. Cotton Oil Co.	43⅜- 45¾	44¼- 46¼	42¾- 44¾	39¾- 43¾	33¼- 43⅜	33 - 37¾	27⅛- 36¾	25¼- 31	27¾- 31	27¾- 30¼	26 - 31¾	29¼- 31¾
Pref.	93¾- 98¼	96 - 98	96¾- 96¾	96¾- 97	92 - 97	90 - 92¾	82 - 92	84 - 84	82 - 85	80 - 90	85 - 90	85 - 90
Amer. Dist. Telegraph.	37 - 41¾	37 - 39	37 - 37	- - - -	30 - 33	28¾- 30	- - - -	25¾- 25¾	25 - 25	- - - -	24 - 26	24 - 24
Amer. Grass Twine.	36¾- 39¾	36¾- 39¾	37¾- 39¾	37¾- 39¾	36¾- 36¾	36¾- 36¾	36¾- 36¾	36¾- 36¾	8 - 8	7 - 7	6¾- 7¾	6¾- 6¾
Amer. Hide & Leather	9¾- 13⅝	9¾- 10¾	7¾- 9¾	7¾- 8¾	5¾- 7¾	4¾- 5¾	3¼- 5	3 - 4¾	2¾- 3⅞	2¾- 3	2¾- 2¾	2¾- 3¾
Pref.	34 - 37¾	34¾- 37	29¼- 34	29¼- 32	28 - 29¼	23 - 28	16 - 22¾	14 - 18	11 - 14½	10 - 12	10 - 13	11¾- 13¾
American Ice Co.	10¾- 11⅜	10¾- 11⅜	8¼- 10¾	7 - 9¾	7¼- 10¼	7¼ - 9	5 - 7¾	5¼- 7¼	5¼- 6⅝	4 - 6¼	6¼- 8¾	7¾- 9¼
Pref.	34¼- 43¾	34¼- 41¾	36 - 38¾	37¼- 38	33¾- 36¾	33¼- 33¾	30¾- 30¾	29¼- 29¼	29 - 33¼	23¼- 29	29¾- 33¾	29¾- 33¾
American Linseed.	16 - 19¾	17¾- 17¾	14¾- 17¾	15¾- 16	9¾- 15¾	10 - 11¾	5 - 10	8¾- 13¼	10 - 11	9 - 10	8¾- 9¼	9 - 10
Pref.	43 - 48¾	44 - 46	39 - 44	38 - 38	38 - 42	34 - 37	25 - 33¼	30 - 36	30 - 30	27 - 28	23¾- 29¼	28¾- 30
American Locomotive.	28¾- 30⅝	28¾- 31¾	27¾- 29¾	25¾- 28¾	20 - 27¾	19¾- 24	16 - 24¼	16¾- 20¾	14¾- 19¼	10¾- 16	11¾- 14¾	14¼- 16⅝
Pref.	90 - 95	90¾- 90¾	87¾- 90¾	87¾- 90¾	83¾- 90¾	83¾- 83¾	81¼- 90¾	79¼- 81	82 - 83¾	68¾- 79	73¾- 76¾	76¾- 80¾
American Malting.	4⅜- 5	4⅜- 5⅜	2¾- 4⅜	3 - 3⅜	3 - 4	3 - 3	2¾- 3¼	2¾- 2¾	2¾- 3	3 - 3¼	3¾- 3⅜	3 - 3
Pref.	23 - 24¾	23¾- 24¼	20 - 23	19 - 21	17¾- 19¾	17 - 19	15 - 18¼	15 - 16	14¾- 15	14¾- 14¾	19 - 19¼	16¾- 18
Am. Smelt'g & Refin'g.	43¾- 47¾	47¾- 51¾	47¾- 51¾	46¾- 51¾	46¾- 51¾	46¾- 51¾	37¾- 46¾	39¼- 45¾	39¾- 43¾	34¾- 44¼	34¾- 37¾	36¾- 41¾
Pref.	96 - 96	96¾- 99¼	93 - 97	91¾- 95¾	93¾- 95¾	91 - 94¼	89 - 93	88¼- 93¾	89¼- 90¾	80¾- 89¾	85 - 86	86 - 93¼
American Snuff.	125 -125	- - - -	128 -126	122¾-122¾	- - - -	- - - -	100 -105	90 -100	100 -100	- - - -	100 -100	107¾-110
Pref.	96 - 98¾	97 - 98¾	97 - 97¾	95 - 96	90¾- 96	90 - 93	88 - 90¼	87 - 95	80 - 88	80¼- 84¾	83¾- 83	83 - 85
Amer. Steel Foundries	34¾- 43¾	37 - 45	35 - 37¾	34 - 37¾	31 - 34	31 - 33	30 - 31	30 - 11	10 - 11	10 - 11	10 - 11	10 - 11
Pref.	85 - 88	85 - 89¼	89 - 83¾	59 - 63¾	59 - 61	56¾- 60¾	55 - 55¾	50 - 50	50 - 48	45 - 45	33 - 45	36 - 43¼
Amer. Sugar Ref. Co.	127¼-134¾	127¾-133	122¾-131¾	119 -127¾	121 -127¾	115¼-123¾	112 -123¾	108¾-118¾	108 -117¾	107¾-116¾	114¼-122¾	121 -128¼
Pref.	120 -121¾	121 -122	120¼-122	119 -120¾	120¼-121¾	118 -120	117 -119¾	116 -119	117¼-119¼	116 -118¼	118 -120¾	120¾-122
Amer. Tel. & Cable Co.	88 - 92	88 - 92	88 - 92	88 - 92	88 - 92	88 - 92	80 - 88	80 - 80	80 - 80	77¼- 77¼	77¼- 82	77¼- 82
Amer. Teleph. & Telegr.	164¾-165¾	163 -169	164¾-168¾	154 -154	153 -160	142 -151	129¾-132	131 -133¾	125 -130¾	117¾-125¾	125 -127	125 -128¾
Rights.	- - - -	- - - -	- - - -	- - - -	- - - -	6 - 6	5 - 64	5 - 6	- - - -	- - - -	- - - -	- - - -
Amer. Tobacco Co., pf.	146 -146	142 -143	- - - -	142 -143	142 -142	140 -140	138 -140	134 -138	130 -134	130 -130	132 -132	- - - -
American Woolen Co.	153¾- 158	151¾- 158	151¾- 151¾	145¾- 151¾	135¾- 145¾	114 - 135¾	8 - 10	8¼- 10	8¼- 10	7¾- 8¼	7¾- 7¾	8¼- 10
Pref.	77 - 80	79 - 79	77 - 79¼	76¾- 77¾	76¾- 77¾	77 - 77¾	72 - 77	68¾- 73	69 - 70	69¼- 70¼	65 - 70¼	66 - 67
Associat. Merch., 1st pf	- - - -	- - - -	- - - -	- - - -	92 - 95	89¾- 92	83 - 90¾	- - - -	- - - -	- - - -	- - - -	- - - -
Brooklyn Rap. Transi.	66¼- 70⅝	66¾- 71¼	68¼- 68¾	64¼- 68¾	64¼- 68¾	63¼- 67¼	61 - 66¾	57¼- 62¾	57¾- 61¾	47¾- 57¾	47¾- 50	48¾- 53¾
Brooklyn Union Gas.	225 -225	222 -225	208 -220	200 -207	197¾-217¾	193 -203¾	200¼-205	190 -205	180 -195	170 -185	172 -177	185¾-200
Brnns. Dock & C. Impt.	10 - 15¾	12¾- 14¾	10¾- 12	11 - 13	8 - 12	7¾- 8¼	6¼- 7¾	6¼- 7	6 - 6¾	5 - 7	5¼- 6¾	6¾- 7
Butterick Co.	52¾- 55	50 - 52¾	49 - 49	50 - 51	50 - 50	45 - 48	44¼- 46	40 - 44	46 - 47	45 - 48	48 - 50¼	49 - 49
Capital Traction.	123¾-128¾	- - - -	- - - -	- - - -	- - - -	- - - -	- - - -	- - - -	- - - -	- - - -	- - - -	- - - -
Cent., So. Amer. Tel'g'h	- - - -	- - - -	- - - -	- - - -	- - - -	- - - -	- - - -	95 - 95	- - - -	- - - -	98 - 98	100 -100
Chic. Union Traction.	11¾- 17¾	8¾- 11¾	8¾- 10	5 - 10¾	3 - 6	4 - 5¼	3¼- 4¾	3¾- 7¾	4¼- 5¾	4 - 8	5¾- 7¾	5 - 7¼
Pref.	47 - 50¼	46 - 48	46¾- 49¾	35 - 40	30 - 35	- - - -	- - - -	- - - -	- - - -	32 - 35	- - - -	30 - 31
Commercial Cable.	171¾-175	165 -175	165 -165	165 -165	- - - -	155 -155	- - - -	- - - -	- - - -	149¾-149¾	- - - -	- - - -
Consolidated Gas.	215 -222	218¾-221¾	201 -213	203¾-213¾	195¾-213¾	187 -195¾	181¼-194¾	164 -187¾	165 -176¾	160¾-177¾	173¾-179¼	178 -190¾
Rights.	- - - -	- - - -	- - - -	- - - -	- - - -	- - - -	- - - -	1¾- 2¾	1¾- 2¾	- - - -	- - - -	- - - -
Cont'nl Tobacco, pf.	116¾-119	115 -118¾	112 -116	111¾-116	110 -115	107¾-113	103 -110	94¼-104¼	97¼-104	- - - -	103 -103¼	100¾-104¾
Corn Products.	24¾- 31¾	25¾- 34¼	25¾- 28¾	25 - 25	23¾- 25¾	22¾- 24¾	23¾- 30¾	23¾- 30¾	22 - 26¾	22 - 22¾	23¼- 25	16¾- 19¾
Pref.	82 - 83¾	84 - 85	82¾- 84¾	80 - 82	79 - 81¾	78¾- 80¾	78¾- 81	75 - 80	74¾- 79¾	73 - 76	60 - 76	65 - 69½
Crucible Steel, pref.	- - - -	- - - -	- - - -	- - - -	- - - -	- - - -	- - - -	- - - -	64 - 64	- - - -	- - - -	- - - -
Detroit City Gas.	- - - -	- - - -	- - - -	- - - -	- - - -	- - - -	- - - -	- - - -	- - - -	- - - -	- - - -	70 - 75¾
Detroit United.	86¾- 90	86 - 89¾	76¾- 86¾	81¼- 84¾	75 - 83¾	64¾- 75¾	63¼- 74¼	63¼- 70	63⅝- 69¾	55 - 64¼	64 - 67¾	67¼- 70
Diamond Match.	137¾-140	138¾-138¾	135 -137¾	- - - -	136 -137	132 -136	133 -134	- - - -	- - - -	- - - -	130 -130	- - - -
Distillers Sec'r's Corp.	30 - 34¾	31 - 32½	29¼- 32	28 - 31	26¾- 29¾	25 - 27¾	20 - 23	20 - 20¾	20¼- 24¼	20¼- 24¼	21 - 23¾	21¼- 25¾
Distilling of Amer., pf.	- - - -	- - - -	- - - -	- - - -	- - - -	- - - -	23¼- 23¼	23 - 25	- - - -	- - - -	38 - 38	- - - -
Electric Storage Battery	- - - -	- - - -	- - - -	- - - -	- - - -	- - - -	65 - 65	- - - -	- - - -	- - - -	- - - -	- - - -
General Chemical.	60¾- 63	64 - 72	69¾- 69¾	65 - 69½	69¾- 70	63¾- 68	65 - 68	62 - 65	62 - 63	- - - -	55 - 55	51 - 54
Pref.	100 -101	100¾-101	98¾-101	100 -100	100 -100	99 -100	98¾- 98¾	99 - 99	97¾- 97¾	95 - 95¾	96¾- 96¾	- - - -
General Electric.	183 -198	191 -204	187 -197¾	179 -189	180 -194	172¾-181¼	153 -177	148¾-163¾	136 -164	130 -133¾	146 -147¾	155¾-180
H. B. Claflin Co. 1st pf	- - - -	- - - -	- - - -	96 -96	- - - -	- - - -	- - - -	- - - -	- - - -	85 - 85	- - - -	- - - -
2d pref.	- - - -	- - - -	- - - -	98 -98	- - - -	- - - -	- - - -	- - - -	- - - -	- - - -	- - - -	- - - -
International Paper.	17¾- 19¾	17¾- 19¾	16¼- 17¾	15 - 17¼	15 - 15¾	13 - 13¾	13¼- 16¼	9 - 13¾	10 - 14	10¾- 13¾	11⅝- 12¾	11¾- 14
Pref.	71¼- 75¾	71¼- 74¾	72¼- 73¾	70¼- 72¼	70¼- 71¼	67¾- 70	60¼- 68¾	63¾- 69¾	60¼- 68	60 - 64	57¾- 62	61¼- 66
International Power.	63 - 73	53 - 60	51¼- 55¼	40 - 55	39¾- 45¼	38¾- 50	41 - 51¾	37 - 40	30 - 38	28 - 31	23 - 27	25 - 45
International Silver.	10 - 10	- - - -	- - - -	- - - -	- - - -	- - - -	- - - -	- - - -	- - - -	- - - -	- - - -	- - - -
Interurt. Steam Pump	44 - 46	43¾- 45	40¾- 45	44¼- 46	39 - 46¼	38 - 40	35 - 40¾	34¼- 35¾	33¾- 36	33 - 33¾	30 - 30	28 - 31
Pref.	85 - 89¾	85¾- 88	83 - 88	83¾- 83	78 - 83¾	78 - 79¾	73¼- 78	74 - 80	74 - 75¾	70 - 70	- - - -	70 - 75
Knick. Ice (Chic.) pref	- - - -	- - - -	- - - -	49 - 49	- - - -	- - - -	- - - -	- - - -	- - - -	48 - 48	48 - 48	- - - -
Laclede Gas, St. Louis.	84 - 85	90 -100	99 - 99¾	- - - -	- - - -	- - - -	92 - 92	- - - -	- - - -	- - - -	- - - -	- - - -
Pref.	95 - 95	100 -100¾	100¼-110	100 -100	100 -100	100¼-100¾	97¾- 97¾	- - - -	- - - -	85 - 85	- - - -	- - - -
Manhattan Beach Co.	11 - 12	13 - 13¾	12 - 12¾	- - - -	11 - 13	9 - 10	9 - 9¾	8¼- 8¼	8¼- 8¼	7 - 7	6¾- 6¾	- - - -
Merganthaler Linot'pe	- - - -	- - - -	- - - -	- - - -	188 -188	- - - -	180 -180	- - - -	- - - -	- - - -	- - - -	- - - -
Metropol'n Securities.	119 -128¾	117¾-124	114 -118¾	101 -114¼	90 -104	77 - 90¾	70¾- 85¾	71¾- 83	73¾- 76¾	70¾- 73¾	74¾- 79¼	79 - 91¾
Metropolitan Street.	126 -128¾	125 -140¾	131¼-140	127 -130¾	128 -131	121¼-129¼	112 -123¾	108 -116¾	109¾-116¾	101¾-111¾	108¾-117¾	114¾-128
Mut. W. S. Ei. (Chic.).	38 - 38	34¾- 35	- - - -	- - - -	22¾- 23¾	- - - -	- - - -	- - - -	- - - -	18 -18¼	- - - -	17 - 17¼
Pref.	88 - 88	- - - -	- - - -	- - - -	- - - -	- - - -	- - - -	- - - -	- - - -	53¾- 53¾	54 - 54	51¾- 51¾
National Biscuit.	45¾- 47	46 - 47¾	45¾- 47¾	43¾- 45¾	39¾- 44	37¾- 40¾	33¼- 40¾	33¼- 37¾	34¼- 40	32 - 37¾	34 - 37	35¾- 37¾
Pref.	103 -103	104¼-106	105¼-106	104 -106	104¼-106¾	98¼-102	99¼-101¾	99¼-101	98¼-100¾	94 - 97¾	95¼- 96¾	96¾- 99¾
Nat. Enamel. & Stamp.	- - - -	- - - -	34¾- 36	33 - 34	30¾- 33¾	31 - 32	22 - 30	20 - 25	20 - 25	18¾- 22¾	12 - 18	19¼- 24
Pref.	- - - -	- - - -	91¼- 98	90 - 90	87¼- 90	87 - 91	85 - 85	88¾- 88¾	86¾- 86	76 - 75	- - - -	90 - 90
National Lead Co.	98 - 99	98 - 99¾	94¼- 98¾	87 - 94	84¼-100¾	84¼-100¾	84¼-100¾	84¼-100¾	84¼-100¾	84¼-100¾	84¼-100¾	84¼-100¾
Pref.	91¼- 93	92 - 93	90 - 91	90 - 92	85¾- 90¾	83¾- 88	80¾- 85	81 - 84	80 - 84¾	75 - 81	76 - 79¼	79¼- 83¼
New York Air Brake.	170 -177	169¾-174¼	156 -167	155¾-168¾	155 -165	159 -159	118 -157¾	111 -130¾	110 -124¾	110 -123¾	111¾-127	126 -138¾

1903—Concluded.

STOCKS.	JANUARY		FEBR'RY.		MARCH.		APRIL.		MAY.		JUNE.		JULY.		AUGUST.		SEPT'BER.		OCTOBER.		NOV'BER.		DEC'BER.	
	Low.	High	Low.	High	Low.	High	Low.	High	Low.	High	Low.	High	Low.	High	Low.	High	Low.	High	Low.	High	Low.	High	Low.	High
N. Y. Dock	20 –	20	25 –	31	24 –	29	25 –	28	... –	...	20 –	20	20 –	29	... –	...	... –	...	16 –	16	... –	...	20 –	20
Pref	51 –	53¾	54¾ –	57	53 –	53	40 –	51½	50 –	50	59 –	59¾	44¾ –	54	... –	...	45 –	45	40¼ –	41	40 –	41	43¾ –	43¾
N. Y. & N. J. Teleph	... –	...	... –	...	... –	...	161 –	164	161½–165½		159 –	161	155½–159½		155 –	155	149½	149½	150 –	150	147½ –	147½	148 –	150½
No. Am. Co., new stock	115 –	124½	113 –	119	99 –	114	93 –	101⅝	88 –	100	83 –	92½	70 –	85¾	70 –	83	68 –	78	70 –	76¾	70 –	73⅛	74 –	85
Rights	... –	...	... –	...	⅜ –	⅜	... –	...	... –	...	... –	...	... –	...	... –	...	... –	...	... –	...	... –	...	... –	...
Pacific Mail S. S	39¼ –	42⅜	39 –	43¼	35 –	39¾	31¼ –	36	27 –	33¾	25¼ –	29¾	18 –	29	17 –	23¼	17¾ –	22¼	18¾ –	22	20¼ –	27¾	24¾ –	27¼
Peoples' Gr. L. & Co., Ch.	103 –	107¾	102 –	106¾	100¾ –	103¾	99¼ –	103¾	90¾ –	100¾	92 –	96¾	92 –	99¾	88¼ –	93	87¾ –	95¾	89 –	95¾	91¼ –	95¾	94¼ –	99¾
Philadel'a Co., Pittsb	... –	...	... –	...	... –	...	89¾ –	90¾	81 –	91¾	83¾ –	84¼	... –	...	... –	...	... –	...	... –	...	... –	...	... –	...
Pressed Steel Car	62 –	65⅝	62¾ –	64	60 –	62¾	60 –	61¾	55¼ –	61¾	51 –	56¼	40 –	54	34 –	44¾	29¾ –	42¾	26¾ –	35¾	23¾ –	29	24¾ –	33¾
Pref	93 –	94¾	93¾ –	96	94¼ –	94¾	91¼ –	94¼	90 –	92¾	85¾ –	88¾	80 –	87¾	78 –	82	73¼ –	80	67 –	77	62¾ –	70	65 –	70
Pullman Co. (The)	... –	233¾	227 –	235	230 –	230	... –	...	209¾ –	213	206 –	210	196 –	211	208 –	220	203 –	218	209 –	217½	213¼ –	216	215 –	218½
Railway Steel-Spring	31¾ –	35	32¾ –	37	33 –	33¾	30 –	34	28¾ –	33¾	27 –	30¾	23 –	29	21¾ –	26	16 –	24½	16¼ –	20	16¾ –	20	17 –	23¼
Pref	84¼ –	87	87 –	90	86¼ –	89	85¾ –	87	80 –	87¾	82 –	85¾	80 –	84	77¾ –	83	73¾ –	80	72 –	76	67 –	76¾	74¼ –	79
Repub. Iron & Steel	20¼ –	22¾	21 –	23¾	19 –	21⅝	18 –	20	14¾ –	19¾	13¼ –	16	10¾ –	14¾	9¾ –	13¾	9 –	11¾	7¼ –	10	5¾ –	7¾	6 –	7¾
Pref	77¾ –	79¾	78¾ –	83¾	76¾ –	79¾	75¾ –	79	74¾ –	78¾	73¼ –	76¾	64 –	74¾	59 –	68	59¾ –	69	50¾ –	63	36¾ –	52	38 –	43¼
Rubber Goods Mfg	21¾ –	25¾	25 –	30	21¾ –	28	23¾ –	26¾	23¼ –	26	22¼ –	25¼	12 –	23	12¾ –	19¼	14¾ –	19¼	13¾ –	15¾	13 –	13¾	15¼ –	19¾
Pref	72¾ –	79¼	79¾	84¼	77 –	83	77¾ –	82	79 –	81¾	76 –	80	60 –	79¾	62 –	76	66 –	72	68 –	70	67 –	71¾	70 –	77
Silver Bullion Certs	... –	...	... –	...	... –	...	84¾ –	85	... –	...	... –	...	... –	...	... –	...	... –	...	... –	...	... –	...	... –	...
Sloss-Sheffield St'l & I.	59¼ –	63¾	66¼ –	72	53 –	71	54 –	64¾	48 –	63¾	38¾ –	47¾	26 –	40¾	29 –	35	23¾ –	34¼	22¼ –	28¼	23 –	25	25 –	33¾
Pref	90¾ –	93¾	95¼ –	97½	93¾ –	96	91 –	93¾	87 –	91¾	87 –	88	79 –	89¼	83 –	83	70 –	80	63 –	68	67 –	68	70 –	79
Stand. Rope & Twine	5¼ –	6	5¼ –	6¾	5¼ –	6	5 –	5¾	4 –	5	3¾ –	4¾	1¾ –	3¾	2 –	2¾	1¾ –	2¼	⅞ –	1¾	⅞ –	1¼	⅝ –	1¼
Syracuse Lighting	... –	...	... –	...	42 –	42	40 –	40	... –	...	... –	...	... –	...	... –	...	... –	...	... –	...	... –	...	... –	...
Texas Pac. Land Trust	39¼ –	40⅜	39 –	39¾	35 –	38	31 –	38¼	32¾ –	38	32¼ –	32¾	25 –	35	22 –	29¾	25 –	28¼	26¼ –	27¼	26¾ –	27¾	25 –	29¾
Third Avenue	124 –	128½	126 –	132	122 –	124¼	117¾ –	124	117¾ –	121¼	112¼ –	116	111¾ –	116	111¾ –	118	111¾ –	114	100¾ –	113	100 –	110	110 –	114¼
Toledo Ry. & Light	34¼ –	37¾	35¼ –	37	32 –	32	30 –	34	29 –	31	28¾ –	29	25¾ –	29	20 –	28	19 –	23¼	17¾ –	21	20 –	20	23 –	25¾
Twin City Rap. Trans	118¼ –	123¾	119 –	121¾	107¾ –	118¾	108¾ –	114¾	103 –	113¾	87¾ –	104	93¼ –	101	87¼ –	95	84¾ –	94¾	79 –	88	85¼ –	94	90¾ –	95¼
Pref	158 –	159	159 –	159	156 –	156	... –	...	155 –	155	155 –	155	... –	...	... –	...	... –	...	... –	...	... –	...	159¾ –	159¾
Union Bag & Paper	13 –	15	13¾ –	14¾	12 –	13¾	11 –	12¾	9 –	11	7 –	10⅝	4¾ –	8	7¾ –	7¾	6¼ –	6	5 –	7¼	5 –	6	5 –	6
Pref	77 –	79¾	77 –	79¾	74¼ –	78	72¾ –	74¾	68 –	73	63 –	68	53 –	68	48 –	58	47 –	56	46¾ –	49	46 –	48	47¾ –	62
United Fruit	... –	106¾	110¼ –	110¾	107¼ –	109¼	104¼ –	107¾	102 –	106¾	102 –	102	100¾ –	102	99 –	101¾	101 –	101	94 –	94	97 –	100	100 –	100
United Rys. Inv. of S. F	19 –	22¾	20 –	21¾	18 –	20	16¾ –	19¾	16¾ –	18¾	13 –	17	13¼ –	17	14 –	17	13 –	14¾	10 –	12¾	10 –	12¾	9 –	12
Pref	62 –	64¼	60 –	62¾	54 –	60	50 –	58¾	52 –	57¾	44¼ –	53	30 –	48¾	40 –	46	36¾ –	43	34 –	41	33 –	43	37¾ –	44
U. S. Cast Ir. Pipe & F	33¾ –	37	34¾ –	37	32 –	34	30 –	33¾	29 –	32	28 –	29¾	24 –	29	23 –	25	22 –	23	19 –	22	19 –	20	20 –	23¾
Pref	52 –	53	53¾ –	55	50¾ –	53¾	50 –	53¼	50 –	52¾	45 –	49¾	43 –	45	40 –	40	38 –	40	35 –	35	33 –	38	33 –	41¾
U. S. Leather	12¼ –	13¾	13¼ –	15¼	12 –	13¼	12 –	14¾	9¾ –	14¾	7¾ –	10¼	6¾ –	9¾	6¾ –	8¾	6 –	8¼	6¼ –	8¼	6¾ –	8	7 –	8
Pref	88¼ –	90	89¼ –	96	90 –	92¾	90¼ –	95	93 –	96¾	89¾ –	93¾	77¾ –	89¾	74 –	83¾	75 –	82¾	71¾ –	78¾	73¾ –	78¾	76¼ –	78¾
U. S. Realty & Const'n	33¼ –	36¾	34¾ –	37	31 –	33¾	32¼ –	34¾	31 –	32¾	29 –	31	9 –	16¾	6¼ –	9	5¾ –	7¾	5 –	6	5 –	6	5¾ –	7¾
Pref	69¼ –	73	69 –	72	66¾ –	71¾	64¾ –	69	62 –	68¾	60 –	65	45 –	62¾	36 –	48¼	33¼ –	41¾	25¾ –	33¾	30¾ –	39	33¾ –	46¼
U. S. Reduc. & Refin	32¾ –	35	34¼ –	35¼	29 –	34	33 –	33	30 –	32	31 –	31	29¼ –	29¼	... –	...	... –	...	... –	...	10¾ –	10¾	... –	...
Pref	85 –	86	88 –	88	85¾ –	88	... –	...	... –	...	85 –	85	... –	...	... –	...	... –	...	... –	...	... –	...	... –	...
U. S. Rubber Co	13¾ –	15¾	17 –	19¾	13¾ –	16¾	14 –	15¾	14¼ –	17	12¾ –	14¾	7 –	13¾	8¾ –	13¾	10 –	13	7¾ –	10¾	8 –	9¾	9 –	13¼
Pref	52 –	57¾	52¾ –	58	51 –	53¾	48 –	51	48¾ –	54	46 –	51	30¼ –	49¼	32¼ –	42¾	35 –	43	35 –	37¾	35¼ –	38	37¼ –	41¾
U. S. Shipbuilding	... –	...	... –	...	... –	...	2 –	4	... –	...	... –	...	... –	...	1 –	1	... –	...	... –	...	... –	...	... –	...
Pref	... –	...	... –	...	... –	...	... –	...	... –	...	... –	...	... –	...	1 –	1	... –	...	... –	...	... –	...	... –	...
U. S. Steel Corporation	39¾ –	39¾	37¾ –	39¾	35¾ –	38¾	33¾ –	36¾	30¾ –	35¾	28¾ –	32¾	21¾ –	31¾	20¾ –	24¼	14¾ –	23¾	13¾ –	18¾	10 –	13¾	10 –	15¾
Pref	86¾ –	89¾	87 –	89¾	84¼ –	87¾	83 –	87¾	80 –	85¾	78¾ –	82¾	63¼ –	83¼	67 –	73¾	53¾ –	71¾	57¼ –	66	49¾ –	59¼	51¾ –	59
Pref. rights	... –	...	⅜ –	⅜	⅛ –	⅛	... –	...	... –	...	... –	...	... –	...	... –	...	... –	...	... –	...	... –	...	... –	...
Va.-Car. Chemical	61¾ –	64¼	62¾ –	66¾	60 –	64¾	58¾ –	64	56 –	63¾	53¾ –	58¾	32 –	54	19¼ –	31¾	17¾ –	24¾	17¾ –	20¼	18¾ –	20¾	20 –	29¾
Pref	121¼ –	123	123¼ –	128¾	125 –	127	121 –	123¼	119 –	123	110½ –	112	90 –	115¾	80 –	95	92 –	99¾	88 –	92	86¼ –	89	91 –	100
Vulcan Detinning	29¾ –	33¾	29¼ –	30¾	29¼ –	30¼	27¾ –	30	27¾ –	29¼	26¼ –	28¾	23 –	28¼	24¼ –	24½	24¼ –	24¾	... –	...	... –	...	24 –	25¼
Pref	90 –	91	89¾ –	92	88 –	89¾	86 –	90	86 –	88	83¾ –	86	1385 –	1385¾	... –	...	... –	...	165 –	165	... –	...	160 –	160
Rights	1 –	1	⅞ –	1	... –	...	... –	...	... –	...	... –	...	... –	...	... –	...	... –	...	... –	...	... –	...	... –	...
Buffalo & Susq., pref	... –	...	... –	...	... –	...	... –	...	... –	...	86¾ –	86¾	88¾ –	88	85 –	89¾	86 –	88¾	86¼ –	88¾	83 –	83	85 –	85¾
Canadian Pacific	116 –	123¼	113¾ –	119	109¾ –	116	114¾ –	119	116 –	118	117¾ –	125¾	123¼ –	126	124¾ –	128¾	124¾ –	132¾	131 –	137¾	133¾ –	138¾	137¾ –	154¾
Rights	... –	...	... –	...	... –	...	... –	...	... –	...	... –	...	... –	...	... –	...	5 –	5¾	5¼ –	6¾	... –	...	... –	...
Certificates	... –	...	... –	...	... –	...	... –	...	... –	...	... –	...	... –	...	... –	...	... –	...	... –	...	... –	...	91284 –	279¾
Canada Southern	66 –	68¾	... –	...	64¾ –	65¾	64 –	65¾	64¼ –	65¾	65¼ –	67¼	65¾ –	67¼	65¾ –	65¾	64¾ –	67¾	63¾ –	69	67¾ –	68¾	68¼ –	72
Central of New Jersey	160 –	173¾	169½–170½		157 –	167	157 –	160	157 –	160	157 –	160	160 –	163	160 –	163	160 –	163	160 –	163	160 –	163	161 –	164½
Chesapeake & Ohio	33 –	36	29 –	34¾	28¼ –	33¾	31 –	33¾	29 –	30¾	29¼ –	31¾	31 –	35¾	33 –	39¼	33¾ –	43¼	43¾ –	47¼	43¼ –	51	43¾ –	50½
Chicago & Alton	33 –	38¾	34 –	40	35¾ –	40	37¼ –	39¾	35¼ –	38¾	35¼ –	38¾	36¼ –	41¼	39¼ –	42	39¾ –	42	36¾ –	40	37¾ –	47¼	38¾ –	45
Pref	75 –	85¾	81¼ –	85	80 –	83	80¾ –	82	80¼ –	81¾	80¾ –	81	80 –	81	82 –	83	80 –	84¾	80 –	80	83 –	85	82¾ –	85
Chic. Burl. & Quincy	181 –	183	... –	...	... –	...	... –	...	... –	...	... –	...	... –	...	... –	...	... –	...	... –	...	200 –	200	201 –	230
Chic. & E. Illinois, pref	... –	...	124 –	124	124 –	124	... –	...	125 –	125	127 –	127	124 –	124	130 –	130	... –	...	132 –	143	... –	...	... –	...
Chicago Great West	14¾ –	17¾	14 –	16¼	14 –	15¾	15¾ –	17¾	14¾ –	16	13¾ –	14¾	13¾ –	15¼	13¾ –	15¼	15¼ –	17¾	16¼ –	23¼	22 –	26¼	20¾ –	25¾
4 per cent debenture	83¼ –	85¾	88¾ –	88¾	... –	...	86¾ –	86¾	... –	...	... –	...	... –	...	86¾ –	86¾	82¾ –	82	82 –	85	85 –	86	84¾ –	90
5 p. c. pref'd. A	75 –	79¾	75 –	79¾	67¾ –	70	67¾ –	70	67 –	67¾	47¾ –	60	40 –	55	40¾ –	52¾	51 –	55	55 –	66	62 –	74¼	65 –	67¾
4 p. c. pref., B	27 –	31	28¾ –	29¾	25¾ –	28¾	27 –	29¾	25 –	28¾	20 –	26	21¾ –	25	22 –	24¾	23 –	26	26¼ –	35¾	33¾ –	39½	32¾ –	37¾
Chic. Ind. & Louis., pf	... –	...	... –	...	... –	...	... –	...	65 –	68	88 –	90	... –	...	82 –	82	... –	...	... –	...	... –	...	85 –	85
Chic. Milw. & St. Paul	140½ –	147¾	137¾ –	144¾	137¾ –	147¾	140½ –	146¾	133¾ –	143¾	130¾ –	141	130¾ –	139¾	130¾ –	135¾	135¼ –	145¾	139¾ –	147¾	139¾ –	147¾	140¾ –	147¾
Pref	177 –	179¾	177 –	179	173 –	176¾	175 –	180	170¾ –	178	173¾ –	178	173¼ –	182	173¾ –	178¾	174 –	184	176¾ –	185¾	182 –	184	180 –	185¾
Chic. & Northwest	164¾ –	170¾	162 –	165	161¼ –	172¾	169 –	172	168¾ –	173¾	167 –	170¾	170 –	180¾	177¾ –	183¾	184 –	191	187 –	197	193¾ –	211¾	198 –	215¼
Pref	210¾	214¾	207 –	211¾	208 –	213	214 –	214	214 –	217	217¼ –	219¾	220 –	224	223¼ –	224	223¼ –	232	227 –	234	230 –	237	232¾ –	237
Chic. R. I. & Pacific	... –	...	... –	...	... –	...	... –	...	136 –	137	130 –	130	135 –	135	... –	...	148 –	148	151 –	152	... –	...	173½ –	173¾
Chic. St. Paul M. & O	145 –	145	... –	...	135 –	135	... –	...	... –	...	... –	...	... –	...	139 –	142	143 –	143	150 –	150	149½ –	160	153 –	159¾
Pref	170 –	176	... –	...	... –	...	165 –	172	175 –	175	173 –	173	178 –	178	... –	...	185 –	185	187¾ –	187¾	... –	...	192 –	192
Chic. Term'l Transfer	9 –	12¾	8¾ –	11	8¾ –	10¾	8¼ –	10¼	5¼ –	8¾	6 –	6¾	5¾ –	6¾	6¼ –	8	5¾ –	6¾	6¾ –	12¾	10¼ –	16¼	11¾ –	14¾
Pref	18 –	20¾	18¼ –	23¾	19 –	21¾	18 –	21¼	13¼ –	18¾	13¼ –	16¾	13¾ –	19¼	13¼ –	17	12¾ –	16¼	14¾ –	17	13¾ –	20¾	17¾ –	20
Clev. Cin. Chic. & St. L	77 –	80¾	77¾ –	79	74 –	76¾	74 –	76¾	68¾ –	70¾	69 –	70	70 –	76	74¾ –	79¾	78 –	82¾	81 –	86¾	85 –	87¾	87 –	93¾
Pref	... –	...	100 –	107¾	110¼ –	110¾	107¼ –	107¼	... –	...	104¾ –	105	... –	...	... –	...	109¾ –	109¾	110 –	112	112¾ –	115	114 –	115

† Ex-rights.

1904.

STOCKS.	JANUARY		FEBR'RY.		MARCH.		APRIL.		MAY.		JUNE.		JULY.		AUGUST.		SEPT'BER.		OCTOBER.		NOV'BER.		DEC'BER.	
	Low.	High	Low.	High	Low.	High	Low.	High	Low.	High	Low.	High	Low.	High	Low.	High	Low.	High	Low.	High	Low.	High	Low.	High
RAILROADS.																								
Albany & Snaqnehan	... –	...	... –	...	... –	...	... –	...	... –	...	... –	...	... –	...	... –	...	... –	...	... –	...	... –	...	233 –	236
Alleghy. & West., guar	27 –	27	... –	...	150 –	150	... –	...	... –	...	... –	...	... –	...	... –	...	... –	...	... –	...	... –	...	... –	...
Ann Arbor	27 –	27	... –	...	... –	...	... –	...	... –	...	25 –	25	23 –	28	28 –	30	30 –	32	34 –	34	31 –	32	... –	...
Pref	52¾ –	53¾	54 –	54	53 –	52	52 –	52	... –	...	49¾ –	49¾	53 –	59	57 –	58	64 –	64	59 –	64	64 –	66	64 –	64
Atchison Top. & S. Fe	65¾ –	70¾	64 –	70¾	64 –	73¾	71¾ –	75¼	67¼ –	72¾	63¾ –	73¾	72¾ –	79¾	76¾ –	82¼	80 –	84	82¾ –	88¼	84¾ –	89¼	82 –	89¼
Pref	87¾ –	92¾	88 –	91¾	88¼ –	92	91¼ –	94¾	91¼ –	93	93¼ –	98¾	93¾ –	98	95¾ –	99¼	97¼ –	103¼	100 –	103¾	101 –	104¼	100¾ –	103¾
Atlan. Coast Line R.R.	108¾ –	110¾	104¾ –	110¼	107 –	107	109 –	109	... –	...	106¾ –	108¾	113¾ –	121	117¾ –	121	121 –	128½	124 –	141½	128 –	155¾	123 –	155¾
Baltimore & Ohio	70¾ –	85¾	73¾ –	84	72¾ –	81¾	78½ –	82	70¾ –	79¼	77¾ –	81	79¾ –	85¾	83¾ –	87¼	86¾ –	90¾	89¾ –	95¼	92¾ –	98¼	94¾ –	103¼
Pref	89 –	92	87¾ –	92	88 –	89¾	90 –	91	90¼ –	91¾	91¾ –	93¾	92¾ –	95	91 –	94	93¼ –	94	93 –	96¾	94 –	95½	95 –	96
Buff. Roch. & Pittsb	127 –	127	120 –	121¾	118¾ –	121	122 –	122	... –	...	... –	...	120 –	120	127 –	131	130 –	152	148 –	168	156 –	169¾	... –	...
Pref	... –	...	... –	...	... –	...	... –	...	1365 –	1365¾	... –	...	... –	...	... –	...	... –	...	165 –	165	... –	...	160 –	160
Rights	1 –	1	⅞ –	1	... –	...	... –	...	... –	...	... –	...	... –	...	... –	...	... –	...	... –	...	... –	...	... –	...
Buffalo & Susq., pref	... –	...	... –	...	... –	...	... –	...	... –	...	86¾ –	86¾	88¾ –	87	85 –	89¾	86 –	88¾	86¼ –	88¾	83 –	83	85 –	85¾
Canadian Pacific	116 –	123¼	113¾ –	119	109¾ –	116	114¾ –	119	116 –	118	117¾ –	125¾	123¼ –	126	124¾ –	128¾	124¾ –	132¾	131 –	137¾	133¾ –	138¾	137¾ –	154¾
Rights	... –	...	... –	...	... –	...	... –	...	... –	...	... –	...	... –	...	... –	...	5 –	5¾	5¼ –	6¾	... –	...	... –	...
Certificates	... –	...	... –	...	... –	...	... –	...	... –	...	... –	...	... –	...	... –	...	... –	...	... –	...	... –	...	91284 –	279¾
Canada Southern	66 –	68¾	... –	...	64¾ –	65¾	64 –	65¾	64¼ –	65¾	65¼ –	67¼	65¾ –	67¼	65¾ –	65¾	64¾ –	67¾	63¾ –	69	67¾ –	68¾	68¼ –	72
Central of New Jersey	160 –	173¾	169½–170½		157 –	167	157 –	160	157 –	160	157 –	160	160 –	163	160 –	163	160 –	163	160 –	163	160 –	163	161 –	164½
Chesapeake & Ohio	33 –	36	29 –	34¾	28¼ –	33¾	31 –	33¾	29 –	30¾	29¼ –	31¾	31 –	35¾	33 –	39¼	33¾ –	43¼	43¾ –	47¼	43¼ –	51	43¾ –	50½
Chicago & Alton	33 –	38¾	34 –	40	35¾ –	40	37¼ –	39¾	35¼ –	38¾	35¼ –	38¾	36¼ –	41¼	39¼ –	42	39¾ –	42	36¾ –	40	37¾ –	47¼	38¾ –	45
Pref	75 –	85¾	81¼ –	85	80 –	83	80¾ –	82	80¼ –	81¾	80¾ –	81	80 –	81	82 –	83	80 –	84¾	80 –	80	83 –	85	82¾ –	85
Chic. Burl. & Quincy	181 –	183	... –	...	... –	...	... –	...	... –	...	... –	...	... –	...	... –	...	... –	...	... –	...	200 –	200	201 –	230
Chic. & E. Illinois, pref	... –	...	124 –	124	124 –	124	... –	...	125 –	125	127 –	127	124 –	124	130 –	130	... –	...	132 –	143	... –	...	... –	...
Chicago Great West	14¾ –	17¾	14 –	16¼	14 –	15¾	15¾ –	17¾	14¾ –	16	13¾ –	14¾	13¾ –	15¼	13¾ –	15¼	15¼ –	17¾	16¼ –	23¼	22 –	26¼	20¾ –	25¾
4 per cent debenture	83¼ –	85¾	88¾ –	88¾	... –	...	86¾ –	86¾	... –	...	... –	...	... –	...	86¾ –	86¾	82¾ –	82	82 –	85	85 –	86	84¾ –	90
5 p. c. pref'd. A	75 –	79¾	75 –	79¾	67¾ –	70	67¾ –	70	67 –	67¾	47¾ –	60	40 –	55	40¾ –	52¾	51 –	55	55 –	66	62 –	74¼	65 –	67¾
4 p. c. pref., B	27 –	31	28¾ –	29¾	25¾ –	28¾	27 –	29¾	25 –	28¾	20 –	26	21¾ –	25	22 –	24¾	23 –	26	26¼ –	35¾	33¾ –	39½	32¾ –	37¾
Chic. Ind. & Louis., pf	... –	...	... –	...	... –	...	... –	...	65 –	68	88 –	90	... –	...	82 –	82	... –	...	... –	...	... –	...	85 –	85
Chic. Milw. & St. Paul	140½ –	147¾	137¾ –	144¾	137¾ –	147¾	140½ –	146¾	133¾ –	143¾	130¾ –	141	130¾ –	139¾	130¾ –	135¾	135¼ –	145¾	139¾ –	147¾	139¾ –	147¾	140¾ –	147¾
Pref	177 –	179¾	177 –	179	173 –	176¾	175 –	180	170¾ –	178	173¾ –	178	173¼ –	182	173¾ –	178¾	174 –	184	176¾ –	185¾	182 –	184	180 –	185¾
Chic. & Northwest	164¾ –	170¾	162 –	165	161¼ –	172¾	169 –	172	168¾ –	173¾	167 –	170¾	170 –	180¾	177¾ –	183¾	184 –	191	187 –	197	193¾ –	211¾	198 –	215¼
Pref	210¾	214¾	207 –	211¾	208 –	213	214 –	214	214 –	217	217¼ –	219¾	220 –	224	223¼ –	224	223¼ –	232	227 –	234	230 –	237	232¾ –	237
Chic. R. I. & Pacific	... –	...	... –	...	... –	...	... –	...	136 –	137	130 –	130	135 –	135	... –	...	148 –	148	151 –	152	... –	...	173½ –	173¾
Chic. St. Paul M. & O	145 –	145	... –	...	135 –	135	... –	...	... –	...	... –	...	... –	...	139 –	142	143 –	143	150 –	150	149½ –	160	153 –	159¾
Pref	170 –	176	... –	...	... –	...	165 –	172	175 –	175	173 –	173	178 –	178	... –	...	185 –	185	187¾ –	187¾	... –	...	192 –	192
Chic. Term'l Transfer	9 –	12¾	8¾ –	11	8¾ –	10¾	8¼ –	10¼	5¼ –	8¾	6 –	6¾	5¾ –	6¾	6¼ –	8	5¾ –	6¾	6¾ –	12¾	10¼ –	16¼	11¾ –	14¾
Pref	18 –	20¾	18¼ –	23¾	19 –	21¾	18 –	21¼	13¼ –	18¾	13¼ –	16¾	13¾ –	19¼	13¼ –	17	12¾ –	16¼	14¾ –	17	13¾ –	20¾	17¾ –	20
Clev. Cin. Chic. & St. L	77 –	80¾

1904—Continued

STOCKS.	JANUARY	FEBR'RY.	MARCH.	APRIL.	MAY.	JUNE.	JULY.	AUGUST.	SEPT'BER.	OCTOBER.	NOV'BER.	DEC'BER.
	Low.High	Low.High	Low.High	Low.High	Low.High	Low.High	Low.High	Low.High	Low.High	Low.High	Low.High	Low.High
Cleve. Lor. & Wheel...	... - ... -	... - ... -	... - ... -	... - ... -	... - ... -	... - ... -	60 - 60	65 - 65	... - ... -	70 - 70	70 - 75	70 - 70
Pref...	... - ... -	... - ... -	79 - 79	... - ... -	... - ... -	... - ... -	... - ... -	... - ... -	75 - 75	90 -100	... - ... -	100¼-100¼
Cleve. & Pittsb. guar...	... - ... -	... - ... -	181 -181	178¾-180	178¾-178¾	... - ... -	178¾-178¾	... - ... -	... - ... -	... - ... -	... - ... -	... - ... -
Col. & So., vot. tr. ctfs.	15 - 19	14¾- 18	15¾- 18¾	16¾- 18¾	14¾- 14¾	13¾- 16	11¾- 16¾	13¾- 17	15½- 20¾	18 - 23¾	21¾- 24¾	19¾- 23¾
1st pref., vot. tr. ctfs.	54 - 58½	52 - 57¼	52¾- 55¼	53¾- 56	50 - 53	48 - 49	48 - 50½	48 - 52	49 - 51½	50¾- 55¾	50 - 55¾	53 - 55¾
2d pref., vot. tr. ctfs.	23 - 28¾	22 - 26¾	22¾- 26¾	22¾- 25¼	19 - 23¼	17¾- 20¾	19¾- 22	19¼- 22¾	21 - 28	26 - 31¼	30 - 37¾	33 - 37¾
Delaware & Hudson...	163 -168¼	154 -168	149 -151¾	151¾-160½	153¾-158	151¼-156½	153¾-161¾	156¾-165	163 -170	169¼-180¾	181 -189½	181 -190¼
Rights...	... - ... -	... - ... -	3¾- 3¾	... - ... -	... - ... -	... - ... -	... - ... -	... - ... -	... - ... -	... - ... -	... - ... -	... - ... -
Del. Lack. & Western.	264 -275	250¾-271½	251 -258	257 -275¾	266 -270¾	266¼-272	269 -273	270 -275	273¾-300	290 -329	315 -334	320 -350¾
Denver & Rio Grande.	19¾- 23¾	18¾- 21¾	18 - 23¼	20 - 23¾	19 - 20	19 - 21¾	21 - 22¾	22 - 26¼	24¾- 29¾	28¾- 33¾	29¾- 35½	30 - 34
Pref...	69¾- 74¾	64½- 71¾	63¾- 70	69¾- 72¾	65¾- 68¾	66¾- 71¾	70 - 73¾	70¾- 77¾	70¾- 82¾	81 - 84¾	82 - 87½	83¾- 89
Denver & Southwest'n	2 - 3¾	2 - 3¼	3 - 4	3 - 4	1 - 1	... - ... -	... - ... -	... - ... -	1 - 1	... - ... -	... - ... -	... - ... -
Pref...	2 - 3¼	2¼- 3½	... - ... -	2 - 2½	... - ... -	... - ... -	... - ... -	... - ... -	... - ... -	1 - 6	... - ... -	... - ... -
Des Mo. & Ft. Dodge...	19¼- 24¾	21 - 21	21 - 23	21 - 21	18 - 18	... - ... -	17 - 17	23¼- 23¼	24 - 24½	24 - 26	25 - 25½	24½- 27
Pref...	19¾-19¾	... - ... -	... - ... -	... - ... -	... - ... -	... - ... -	... - ... -	... - ... -	... - ... -	... - ... -	... - ... -	... - ... -
Det. Sou. vot. tr. ctfs...	10 - 14¾	9¾- 11	10 - 13¾	9¾-10¾	8¾- 8¾	7½- 8¾	8¼- 9¾	8¾- 9¾	8¾- 9¾	8 - 8¾	8¾- 9¾	9 - 10
Pref. voting tr. ctfs...	24 - 29¾	17¾- 26¼	17 - 22	16¾- 20	8 - 17¾	3¾- 8¼	4 - 4¾	4 - 4¾	4¼- 4¾	4 - 7	4¾- 8¾	5 - 7¼
Duluth So. Sh. & Atl...	9¾-10¾	8 - 9¾	8 - 9	7¾- 8	6¾- 7¼	5¼- 5¾	6¾- 7	6 - 7	7¾- 8	7¾-13¾	11 - 14¾	11¾- 14
Pref...	13 - 16¾	13 - 14¾	11¾- 13	11 - 13	11¾- 12	9¼- 11	10 - 12	9¼- 12	12 - 13¾	12¾-19¾	18¾- 23¾	21 - 27¼
Erie...	27¼- 29¾	22 - 27¾	22¾- 27¾	24¾- 27¾	21¾- 25	22¼- 24¾	23¾- 26¾	24¾- 28¾	28¼- 32¾	31¾- 41¾	37¼- 43¾	39 - 41
1st pref...	60¾- 69¾	61¾- 66¾	61¼- 65¼	63 - 66¾	55¾- 63¾	56 - 59¾	58¾- 63¾	60¾- 64¾	63¾- 68¾	67¾- 74¾	70¾- 74¾	73¾- 77
2d pref...	47 - 50¾	37¼- 47¾	37¼- 43¾	38¾- 43¾	33 - 38¾	33¾- 35¾	34¾- 39¾	36 - 41¾	40¾- 47¾	46 - 54¼	50¾- 58¾	53 - 58¾
Evansville & Th. Haute.	62 - 66¾	60 - 65	57 - 57	... - ... -	54 - 54	54 - 56	56 - 60¾	59 - 59	59¾- 59¾	59 - 63¾	64 - 67	66 - 67
Pref...	... - 72	72 - 72	... - ... -	... - ... -	... - ... -	... - ... -	... - 80	... - 80	... - ... -	82 - 83	85 - 85	... - ... -
Ft. Worth & Den. City	53¾- 53¾	52¾- 54	... - ... -	... - ... -	40 - 40	... - ... -	40 - 41	40¾- 43¾	44 - 50¾	46¾- 47	42 - 46	38 - 43
Great Northern, pref.	177 -177	... - ... -	170 -186	173 -180	175 -175	... - ... -	175 -180	... - ... -	... - ... -	185 -195	196 -220	214 -242¾
Green Bay & West'n...	... - ... -	... - ... -	... - ... -	... - ... -	... - ... -	... - ... -	... - ... -	... - ... -	... - ... -	... - ... -	... - ... -	78 - 82
Dehen. certs., Ser. A.	70¾- 70¾	74¾- 74¾	72 - 74¾	73 - 73	... - ... -	... - ... -	... - ... -	70 - 70	73 - 76¾	75 - 84¾	82 - 86¼	... - ... -
Dehen. certs., Ser. B.	123¾-143	117¾-139	113¾-139	121¾-153	12 - 139¼	11 - 139	123¾-138¾	132¾-149	14 - 153¾	144¾-200	18 - 209¾	17 - 109¼
Hocking Valley...	72 - 77¼	70 - 76¾	74 - 74¾	68 - 72¾	60 - 67¾	61 - 67¾	64 - 68¾	63 - 84¾	77 - 84¾	80¾- 83	80 - 86¾	86 - 94
Illinois Central...	133¾- 137	131 - 137	131 - 137	134¼- 137	134¼- 137	130¾- 135¾	130¾- 135¾	135¾- 137¾	137¾- 142¾	142¾- 147¾	145¾- 150¾	149¾- 159
Illinois Central...	129 -134¾	125¾-130¾	120¾-131	129¾-131¾	128¾-130¾	129¾-132	131¾-137¼	132¾-139	137 -140¾	130¾-146¾	143¾-149¾	149¾-159
Leased lines stock.	103¾-104¼	... - ... -	104 -104	104¼-104¾	... - ... -	... - ... -	... - ... -	... - ... -	... - ... -	105 -105	... - ... -	... - ... -
Iowa Central...	19 - 23¾	17 - 21	18 - 20	18 - 19¾	18¼- 18¼	14 - 18¼	18 - 19	18 - 22	22 - 25¾	24¾- 29¾	27 - 33	29¾- 31¾
Pref...	38¾- 43	32 - 36	33 - 37¾	34¼- 38¾	34¼- 34¼	32 - 34	32 - 37¾	35 - 43	41¾- 47¾	45 - 51¾	47¾- 50¾	50¾- 57¾
Kanawha & Michigan.	28 - 29	26¾- 27	25 - 25	25 - 25	23¾- 23¾	23¼- 25	25 - 25	26¾- 27	28 - 30	33¾- 35	34¾- 36¾	35¾- 37¾
K.C.F.S.& M. t. ctfs. pf.	66¾- 69	65 - 67	66 - 67¼	66 - 70¾	66¾- 67¾	64¼- 67	67 - 74¾	72 - 77	76 - 79¾	77 - 80¾	79 - 83¼	81 - 83¾
K. C. So., vot. tr. ctfs.	18¾- 23	16¾- 19¾	16¾- 21	18 - 18¾	17¾- 20	18¾- 21¾	21¼- 22¾	22¾- 24	24 - 28	24 - 30	27¾- 31½	24¾- 31¾
Pref., vot. trust ctfs.	33 - 38¾	31 - 37	31 - 37	34¼- 37	30¾- 33¾	30¾- 33¾	33¾- 43¾	42 - 49	44¼- 49¾	46 - 53	50 - 54¼	49¾- 54¾
Keok. & Des Moines...	10¾- 14	10¾- 10¾	10¼-10¾	12¾- 19¾	14 - 14	13 - 13	13 - 13	13 - 13	13¾- 18¾	15 - 18	17¾- 19¾	15 - 16
Pref...	... - ... -	... - ... -	... - ... -	45½- 52	... - ... -	... - ... -	... - ... -	... - ... -	50¼- 50¼	... - ... -	... - ... -	46¾- 46¾
Lake Erie & Western...	28 - 30¾	26¾- 30	26 - 27¾	26¾- 28¾	28¾- 28¾	26 - 28¾	26 - 26	26¾- 33	30 - 34	32 - 36	32 - 41¾	32 - 43¾
Pref...	80 - 80	80 - 80	... - ... -	... - ... -	96 - 96	85 - 96	85 - 85	85 - 88	90 - 90	88 -100	88 -105	88 -105
Lake Shore...	... - ... -	271¾-271¾	... - ... -	... - ... -	... - ... -	256 -256	250 -250	... - ... -	... - ... -	... - ... -	... - ... -	... - ... -
Long Island...	53¾- 55¾	50 - 53	49 - 49	49 - 51	46 - 46	47 - 47	48 - 56¼	55 - 59	56 - 59	56 - 59¾	58 - 62¾	62 - 62
Louisville & Nashville.	106 -111¾	101 -107¾	101¾-106¾	107¼-110	106¾-109¾	106¾-110¾	111 -118	114 -122¾	120¾-127¾	127 -137¾	131 -143¾	135 -148¾
Manhattan Elevated...	141¼-146¾	140 -145¾	140¼-144¾	141¾-144¾	141¾-144¾	141¾-144¾	142¾-145¾	142¾-145¾	145¾-150¾	150¾-154¾	153¾-158¾	153¾-158¾
Mexican Central...	98¼- 14¾	9¼- 12¾	9¼- 12¾	5 - 10¼	6¼- 8¼	6¾- 8¾	7¾- 10¾	9¼- 12¾	11¾- 15	13¾- 19¼	17 - 23¾	18¼- 23¾
Michigan Central...	120 -126¾	119¼-138	... - ... -	120 -120	130 -130	129¾-129¾	... - ... -	... - ... -	122¾-135	130 -132	150 -150	134 -145
Minneap. & St. Louis.	62¾- 67¾	61 - 65	... - ... -	... - ... -	... - ... -	40 - 44	43¾- 48¾	46¾- 46¾	55 - 57¾	56 - 62	59 - 65	58 - 64¾
Pref...	90 - 90	90 - 90	... - ... -	... - ... -	... - ... -	... - ... -	89 - 89	89¾- 89¾	90 - 90	90 - 90	... - ... -	90 - 90
Minn. St. P. & S. S. M.	55 - 67	58 - 65	59 - 63¾	60¾- 63	60 - 62¾	60¾- 67¾	66¾- 75½	71 - 76	72¾- 77	74¾- 95	86 - 98¾	84¾- 91¾
Pref...	118 -126¾	117 -124½	117 -124	118 -119	116 -120¾	113¾-124¾	123 -128¾	127 -131	129 -134¾	130 -150	144 -149	144 -147¾
Mo. Kansas & Texas...	16¾- 19	14¾- 17¾	15¼- 18¾	17 - 18¾	15¾- 17¼	15 - 16¾	16¼- 18¾	17¾- 22¾	21¾- 24¼	24¼- 33¾	29¼- 36¾	29¾- 34¾
Pref...	38 - 42¾	34 - 41	34 - 37¾	37 - 41	34¼- 37¾	34¼- 37¾	36¼- 41¾	39¾- 45¼	45¾- 49¾	49 - 58¾	57¾- 63¾	57¾- 65¼
Missouri Pacific...	90¾- 93¾	87 - 94	87 - 94¼	92¾- 95	88¼- 92¾	88¼- 93¼	90¾- 95¾	91¾- 98¾	95¾- 99¾	97¾-105¾	101¼-110¾	102¼-111¾
Morris & Essex...	155 -185	... - ... -	... - ... -	182¾-182¾	180¼-180¼	... - ... -	... - ... -	... - ... -	... - ... -	155 -185	... - ... -	184 -190
Nashv. Chatt. & St. L.	103¾-114¾	111 -114¾	109¾-109¾	108 -108	107 -107¼	107 -110	111¾-115	111¾-115¾	114¾-120¾	119 -126	132 -137¾	141 -147¾
Nat'l of Mexico—Pref...	34¾- 41	34¾- 38¾	36 - 38¾	37 - 40	36 - 36	35¾- 37	36 - 39¾	36¾- 38¾	36¾- 41¾	35¾- 42¾	39¾- 45¾	39 - 43¾
2d pref...	17¾- 21¾	15¾- 20	17 - 19¾	18¼- 18¼	17¾- 18	16¼- 17¾	17¾- 19	17¾- 20	19 - 21¾	20¾- 28¾	22 - 29¾	20¾- 23½
N. Y. Cent. & Hud. Riv.	117¾-122	113 -119¾	113¾-118¾	115¾-118¾	113¾-115¾	113¾-116¾	115 -120¾	118¼-124¾	122 -129¼	126 -130¾	132¾-143	133 -145¼
N. Y. Chic. & St. Louis.	29¾- 31¾	27¾- 29¾	25¾- 29¾	... - ... -	... - ... -	27¾- 29¾	28¾- 29¾	29¾- 30¾	30¾- 32¾	32 - 35¾	34¾- 41¾	40 - 47
1st pref...	108 -108	100¾-100¾	... - ... -	... - ... -	101¾-105	105 -105	109¼-109¼	109¾-109¾	... - ... -	113 -113	115 -115	... - ... -
2d pref...	63 - 69	... - ... -	63 - 63	... - ... -	... - ... -	60 - 60	63 - 63	61 - 65	65 - 68	65 - 73¼	73 - 77¼	74¼- 78
N. Y. & Harlem...	... - ... -	... - ... -	... - ... -	... - ... -	... - ... -	100 -100	... - ... -	... - ... -	410 -410	400 -415	... - ... -	... - ... -
N. Y. Lack. & West...	131 -131	... - ... -	... - ... -	... - ... -	... - ... -	... - ... -	... - ... -	... - ... -	... - ... -	... - ... -	... - ... -	123¾-123¾
N. Y. N. Haven & Hartf.	194¾-196	190 -195¼	189 -192	183¾-189¾	183¼-183¾	186 -189¼	189 -195	188¾-193¾	190¼-194¾	191¾-197¾	193 -197¾	190 -199
N. Y. Ontario & West...	21¾- 24¾	19¾- 23¾	19¾- 22¾	21¾- 22¾	20¾- 22	21¾- 23¾	20¾- 23¾	21¾- 34¾	31 - 37	34 - 47¾	39¾- 45	39¾- 45
Norfolk & Western...	56¾- 62¾	55 - 60¾	53¾- 59	57 - 59¾	55¾- 57	53¾- 56¾	56¾- 62¾	60¾- 63¾	67 - 70¼	69¾- 73¾	70¾- 76¾	74¼- 80¾
Pref...	89 - 89	88¾- 88¾	89 - 89	88¾- 90	88 - 88	88 - 91	91 - 98	98 - 98	98 - 98	98 - 98	98 - 98	98¾- 98¾
Northern Central...	... - ... -	... - ... -	... - ... -	... - ... -	... - ... -	150 -168	165 -170	172 -172	187 -195	190 -190	179 -179	... - ... -
Pacific Coast Co...	52¾- 56¾	51 - 55	53 - 54	53 - 53¾	53¼- 54¾	54¼- 54¾	54¼- 61	61 - 64	63¾- 65¾	64 - 78¾	75¾- 80¾	74 - 82¾
1st pref...	... - ... -	... - ... -	... - ... -	... - ... -	... - ... -	... - ... -	95 - 95	... - ... -	101 -101	... - ... -	100 -100	... - ... -
2d pref...	61¾- 67¾	62¾- 65¾	61¼- 64	... - ... -	64¼- 64¼	64 - 64	66 - 68¾	69 - 74	73¾- 75¾	75 - 81	84¾- 86	86¼- 86¼
Pennsylvania R.R...	116¼-123¾	112¾-121¾	111¼-120	116¾-119¾	113¾-118¾	113¾-116¼	115¼-121¾	117¾-126¾	124¾-132¾	131¾-138¾	134¾-139¾	132 -140
Peoria & Eastern...	... - ... -	... - ... -	17 - 19	... - ... -	... - ... -	... - ... -	19 - 20¾	19 - 23¾	21¾- 25	24¼- 27	26 - 31	28 - 33¾
Pere Marquette...	79 - 81¾	75 - 78	73 - 77¼	75 - 78¾	78 - 79¾	74¼- 77¾	77 - 78	... - ... -	... - ... -	78¾- 78¾	70 - 74	76¼- 78
Pref...	... - ... -	... - ... -	... - ... -	89¾- 89¾	... - ... -	... - ... -	89 - 89	... - ... -	89¾- 89¾	89¾- 89¾	89¾- 89¾	... - ... -
Pitts. Chin. Ch. & St. L	63 - 66¾	61 - 61	60 - 62¾	55 - 60	56 - 60	56 - 56	60 - 63¾	63¾- 73	68¾- 71	70 - 77	73 - 77	74¾- 80
Pref...	97 - 98	99 - 99	... - ... -	90 - 91	91 - 91¼	91 - 92	92¼- 95	97 -101	100¾-105	101 -105	102 -106	105 -107
Pitts. Ft. W. & Ch., gu	180 -180	... - ... -	... - ... -	... - ... -	... - ... -	... - ... -	179¾-180¾	182¾-183¾	... - ... -	181 -184¾	183¾-184	184¼-184¼
Railroad Securities—												
Ill. Cent. stk., tr. ctfs.	90 - 90	85 - 90¾	90¾- 90¾	... - ... -	91 - 93	92¾- 92¾	... - ... -	90 - 90	88¼- 90	87 - 89¾	89 - 91	90¼- 92¾
Reading...	43¾- 48	39¾- 45¾	39¾- 45¾	43¾- 45¾	40¾- 44¼	43¾- 48¾	46¾- 54¼	51¾- 63	61¾- 70	63¾- 73¾	70¾- 78¾	73¾- 82¾
1st pref...	77¾- 81	74 - 80	76 - 79¾	78¾- 79¾	78 - 78¾	79 - 82¾	82 - 88¾	83 - 85¾	84 - 86¾	85¾- 89¾	87¾- 89¾	89¾- 92
2d pref...	69 - 72	65¼- 68¾	66 - 69¾	68 - 70	66 - 68¾	68¾- 72¾	67 - 73¼	70 - 75¼	74 - 78¾	77¼- 83	73¾- 84¼	83 - 85
Rensselaer & Saratog	... - ... -	... - ... -	205 -205	... - ... -	... - ... -	... - ... -	... - ... -	... - ... -	... - ... -	... - ... -	... - ... -	... - ... -
Rock Island Co...	19¾- 23¾	17¾- 21¾	19¼- 24	22¼- 25	20¾- 23¾	19¾- 21¾	20¾- 24	22 - 26¼	25¾- 30¾	28 - 35¼	31¾- 37¾	30 - 37¾
Pref...	57¾- 65¾	53¾- 61¾	55¾- 64	62¾- 67¾	62¾- 65¾	63¾- 67¾	63 - 65	63¾- 67¾	64¼- 68¾	68¾- 74¾	73¾- 80¾	81¼- 87
Rome Wat. & Ogdensb.	131 -131	131 -131	132 -132¾	... - ... -	132 -132	... - ... -	133 -133	... - ... -	... - ... -	133 -133	132¾-132¾	130 -135
Rutland, pref...	... - ... -	36¾- 38¾	... - ... -	30 - 35	30¾- 30¾	30 - 30	... - ... -	... - ... -	31 - 34	43 - 55	51¾- 54	70 - 72¾
St. Jos. & Gr. Island.	11¾- 14	9¾- 9¾	9 - 9	9 - ... -	... - 9	... - ... -	10 - 10	12 - 17	15¾- 17	15¾- 16¾	16 - 18	14¾- 17
1st pref...	34¾- 39	31 - 38	30 - 37	38 - 40	36 - 36	33 - 33	38 - 45	43 - 51	46 - 47	45¾- 47	45¾- 51	47 - 50
2d pref...	16 - 20¾	17 - 18	15 - 18	... - ... -	14¼- 14¾	13 - 13	18¾- 20¾	21 - 27¼	24¾- 26¾	24¾- 27¾	24 - 30	29¼- 29¼
St. L. & S.F., 1st pref	70 - 70	... - ... -	61 - 70	... - ... -	... - ... -	... - ... -	70 - 70	71 - 75	73¾- 73¾	72 - 75	74¼- 78	76 - 79¼
2d pref...	39¾- 49¼	40¾- 48	41 - 46	45¾- 49	44¼- 48	42¼- 46¾	45¾- 53¾	52 - 60	58¾- 61	58¾- 64	63¾- 70	63¾- 72¾
C. & S. Ill. stk. certs.	150 -167	150 -155	150 -150	155 -150	150 -163	163 -163	163 -163	164 -170	170 -171	172 -182	179 -183	179¾-185
Pref. stock trust ctfs.	123¾-123¾	122 -123¾	... - ... -	123¾-123¾	... - ... -	... - ... -	124 -124	... - ... -	... - ... -	130 -133	137 -131½	127¾-134¼
St. Louis Southwest'n.	13¾- 16¾	13¾- 14¾	13¾- 14¼	13¾- 14¾	11 - 13¾	9¼- 12¾	11 - 14	13¾- 22¾	19 - 22¾	21 - 23¾	21¾- 26¾	23¼- 29
Pref...	31¾- 36¾	29¾- 34¾	30¾- 34¾	33¾- 36	26¾- 34	25¾- 30	29¾- 34	33 - 47¾	40¾- 46¾	47 - 53¾	48¾- 54¾	50 - 60¾
Southern vot. tr. ctfs. stamped extended...	19¼- 23¾	18¾- 22¾	18¾- 22¾	20¾- 22¾	19¾- 21	19¼- 21¼	21¼- 25¾	23 - 29¾	28¾- 34¾	33¾- 36¾	33¼- 36¾	32¾- 37¼
Pref. vot'g trust ctfs. stamped extended	77¾- 85¾	77¾- 83¾	79¼- 86	84 - 88¼	81¾- 84¼	82¾- 85¾	86 - 90	88 - 95¼	92¾- 96	93¼- 96	93 - 96	94 - 97¾

1904—Continued.

STOCKS.	JANUARY		FEBR'RY.		MARCH.		APRIL.		MAY.		JUNE.		JULY.		AUGUST.		SEPT'BER.		OCTOBER.		NOV'BER.		DEC'BER.	
	Low.	High	Low.	High	Low.	High	Low.	High	Low.	High	Low.	High	Low.	High	Low.	High	Low.	High	Low.	High	Low.	High	Low.	High
Southern—(Con.)—																								
M. & O. stock tr. ctfs.	92	92	90	90	91	92	91	91	92	92	93	93	93	96	94	94	92	92	96½	96½	96	97	96	96
Southern Pacific Co.	46⅜	52⅜	42⅝	50⅝	41⅜	51⅛	47⅜	51⅜	44⅜	47⅞	44⅜	48⅜	46⅝	55⅝	48⅜	57⅜	54⅛	59	56⅝	61⅜	59⅛	68⅜	59¾	67⅞
Rights	...	...	...	...	...	...	...	...	...	...	...	...	2¼	2⅜	2⅜	2⅝	...	...	...	...	...	...	...	...
Pref	...	...	...	...	...	...	...	...	...	...	...	...	...	...	...	...	112	116½	113½	116¼	115⅝	118⅞	115¾	119¼
Texas & Pacific	24	27⅞	21⅝	26⅜	23⅝	24⅞	20¾	23⅝	20¼	23⅝	20⅝	23⅝	23⅝	26⅝	24⅜	28¼	26¾	33⅛	31⅜	36⅝	32⅜	38⅜	32	38
Tol. Peoria & Western	...	...	...	...	...	...	17	17	...	...	...	...	...	...	...	...	...	...	...	...	...	...	...	...
Tol. St. L. & W., v. t. r. ctfs	23¾	29⅜	22	26⅞	24	27	24	28⅞	21⅜	26⅜	22	25¾	24	27⅛	25	33⅜	28	33	29⅜	33⅞	29	38	33¾	37⅜
Pref., vot. tr. ctfs	37	39⅜	32	36⅜	34	37⅜	35	39⅜	34	37⅜	34	38⅜	37	39⅜	38	48⅛	46	53	48⅝	52	47¾	57½	49	56⅝
Union Pacific	76¾	83⅜	73¼	81⅞	74	87⅝	83¾	90⅜	82⅜	86	83¼	90	88¾	99	94⅛	101⅛	96¾	103¾	102	113⅜	101⅛	111	104¼	116
Pref	85¾	91⅜	86½	91⅜	86¾	94	92	94⅜	90¼	92¾	91¾	93⅝	93¼	94⅛	93⅜	95⅝	92¾	94	93	96⅝	91¼	95⅜	94⅛	96
Wabash	19⅝	21⅜	17	20⅝	17⅜	19⅞	18	19⅝	15	18	15⅛	17	16¾	17⅞	16¾	19⅜	19¼	22	19¼	22⅜	19¾	25	20	24
Pref	36¾	41	32¾	39⅜	32¾	38	36¾	39⅜	32¾	37¾	32¾	36¾	36¼	39⅜	34¼	42⅜	40½	47⅜	43⅝	48⅛	41⅜	48⅝	40¾	47¼
Wheeling & Lake Erie	17¾	19⅝	14¾	17⅜	14	17	16	17⅞	15	16¾	14¾	16¼	15¾	16⅜	16	17⅝	16	18¾	15¾	20⅜	17⅜	22⅜	17¾	21
1st pref	46	52⅜	42	50	45	48	44	46	43¾	46	43½	44⅞	37	43	38	46	43¾	46¾	43½	47⅜	43	49½	41⅝	48
2d pref	24	29⅜	22	26¾	25	27	25	26⅞	23¾	25¾	21¼	25	21¼	24⅜	23¾	30⅛	25	29⅜	24¾	28⅜	26¾	32	26	28¾
Wiscon. Cent., v. t. r. ctfs.	16¾	21⅜	17¼	20¼	17¾	19⅜	17¾	19	16¾	17¾	16	17¾	16¾	18⅜	16¾	19⅜	18	21⅜	19¾	24¼	21⅜	25	20¾	24
Pref., vot. tr. ctfs.	38	47⅜	39	44⅜	39	43¾	40	43⅜	38	40⅜	37	38¾	38	40⅝	38¾	43¾	41¾	46¼	43⅝	47	43⅝	49½	44	48
EXPRESS.																								
Adams	223	225	220	225	224	225	222	226	222	226	224½	234½	230	236	232	235	230	236	225	250	245	245	233½	240
American	195	197	190	195	192	195	189	195	186	190	180	190	189	203	194	215	205	214½	208½	212	210	210	205	212½
United States	107¾	110	100	105	100¾	110	110	110	100¼	103	102	106	104	113	110	123	115	120	115½	121	115	128	118	121
Wells, Fargo & Co.	205	212	205	205	205	206	204	206	203	207	200	210	200	210	209	250	230	240	230	243	240	246	240	243
COAL & MINING.																								
Amalgamated Copper	47⅜	52	43¾	51⅝	44⅝	50¼	47⅞	52¾	46⅜	51⅜	48¾	50⅝	49⅝	54⅛	51	58⅜	56⅛	59⅜	58¼	71⅛	68	81⅜	58¾	82¾
American Coal	...	...	...	...	...	...	...	...	...	...	200	200	200	...	...	...	195	195	190	190	180	...	185	210
Anaconda Copper	72	78⅜	61	74	62	68	67	80¾	74	78	70¼	74½	70¾	76¾	72	80¾	80	98	94	104⅜	101	120⅜	95	118¾
Central Coal & Coke	...	...	...	...	...	...	...	...	...	...	...	...	...	...	...	...	...	...	...	...	...	...	95	96
Colorado Fuel & Iron	27⅝	34⅜	30	33¾	25¾	31	28¼	33⅝	28	32¼	28¼	31	30¾	38⅜	35¼	37⅝	31¾	44	34⅜	44⅞	40¾	58⅜	37	58
Pref	65	65	65	65	50½	59½	63	63	...	...	60	80	64	65	65	65	65	65	58¾	73	75	92½	90	95
Col. & Hi. Coal & Iron	13⅝	16⅜	11¾	14¼	11⅝	13⅝	12	13⅜	11¾	13⅝	8	11⅜	9	9⅝	9	13	13⅝	15⅜	13¾	15	14	17⅞	16	19¾
Consolidation Coal	...	...	...	...	...	...	68	68	66	...	...	...	...	...	...	...	...	...	...	...	...	...	...	...
Homestake Mining	50¾	50¾	51	51	49¾	51	50	51⅞	...	...	54	54	52¾	52¾	54	54½	...	...	55	55⅜	56	73	53	73¾
Maryland Coal, pref	...	...	110	116	...	...	...	...	116	115	...	...	...	...	...	...	110	115	...	...	...	...	...	...
New Central Coal, new	...	...	45	45	...	...	...	...	...	...	...	...	...	...	...	...	43	45	33	41	42	48	42	42
Ontario Silver Mining	4⅜	4⅜	...	...	...	...	4	4⅜	4	4	...	...	...	...	...	...	...	...	4⅜	4⅜	4	4	3⅝	4⅜
Quicksilver Mining	...	...	...	...	...	...	...	...	...	...	⅞	⅞	...	...	...	...	...	...	...	...	1¼	3⅛	1⅝	2¼
Pref	...	...	4¾	4¾	4	4	4¾	4¾	...	...	3¾	3¾	3¾	3¾	...	...	...	...	...	...	3¾	7	...	...
Tennessee Coal & Iron	35	41	34¼	38	33	39¾	35	41⅜	31⅜	36	33⅜	36⅜	35	44⅝	42⅜	49⅜	44⅝	49⅝	48	59	55⅜	77⅜	61¼	77¾
Va. Iron Coal & Coke	...	...	...	...	...	...	20	20	...	...	...	...	...	...	...	...	19	19	18¾	21	23¼	27	26	44
VARIOUS.																								
Allis-Chalmers	7	8⅝	8¼	15	6	12	6¾	7⅞	6	7¾	8	8¾	9	13¾	11	11¾	10	10	10¼	15	13	21⅞	15	19⅝
Pref	55	60	59⅜	64⅞	39¼	56	40	43	39¼	42	41¼	43⅝	42¾	55	45⅛	50	51¾	59	49	62	53¾	71	59	70
Amer. Agric. Chemical	14	14⅜	13¾	13¾	13	14	13	13⅝	...	...	...	...	14¾	14¾	14¾	15	...	...	18	21¾	21	21⅜	20	24⅜
Pref	72⅜	73⅜	73¼	75¾	73	73⅜	...	...	...	...	...	...	73¾	73¾	75	75	79	79	78	78	...	...	85¾	87
Amer. Beet Sugar	...	...	...	...	21	21	...	...	...	...	...	...	...	...	...	...	...	...	20	24	23	28	23	25
Pref	...	...	...	...	...	...	...	...	...	...	...	...	...	...	...	...	...	...	74	74	74¾	74¾	76	80
Amer. Car & Foundry	17¾	21⅜	18¾	20¼	19	20¾	17	20⅜	16	17¾	16	17¾	14¾	19⅛	18¼	19¼	18¾	24¼	23¾	27⅜	25¾	34⅜	29	35¾
Pref	67	72	67	69¾	68	72⅜	69¾	74½	69	71	70	71¾	71	79	78	79¾	78¾	82¾	77½	85⅝	83¾	93¾	89	94¾
Amer. Cotton Oil Co	25⅝	30⅜	26⅝	29⅝	26	29¾	25¾	30⅜	25¾	30⅜	27⅜	30⅜	28	34⅜	32⅜	36	34⅜	39⅜	36⅜	42⅜	39⅜	52⅜	39	57¾
Pref	89	89¾	90	90	88	91	90	90	93⅜	93¾	88¾	90	80¾	90	80¾	92	91	94¾	92	95	92	97	93	96
Amer. Dist. Telegraph	23¾	25	...	...	23	24	...	...	...	...	...	...	26½	26½	26	29	22	22	23	24	23⅝	27¼	26	31⅜
Amer. Grass Twine	5¾	8¼	5¾	8¾	6	7¾	6	6¾	...	...	5¾	6¾	5¼	7¼	5	7¼	5	6¾	5¾	8⅝	7¼	11⅜	9¼	14
Amer. Hide & Leather	3¾	5¾	4¾	5¾	4¾	5¾	4¾	5¾	...	...	3¾	5¾	4	4¾	4	4¾	3¾	5¾	4¾	6¾	5¾	9¾	7¾	11¼
Pref	11¾	13⅜	15	17¾	14⅝	15	16¾	18¾	15	16	15¾	20	15¾	21¾	19	21	19	20⅝	19	23⅝	22	30⅜	30	43⅜
American Ice Co	7¾	9¼	7¼	8⅜	6¼	8	6¾	7¾	6¾	7¾	6¾	7	6¼	7¾	6¾	7¼	6¼	8¾	7½	9	7¾	9⅝	6	8¾
Pref	30¼	36¾	28¾	32	24¾	31¼	27	28¾	26¾	28	26	27¾	26¼	30	26	27¾	26	31	28¾	43	33¾	49	36	39¾
American Linseed	7	11	8	9	8¼	9	8¼	9	7¼	8	7	8	7	8	7	8	7	8	7¼	13	12¼	13	14	19¾
Pref	28	29¼	30	30	30	28	28¾	27½	28	23¼	23	23¾	23½	30	35¼	...	...	...	36	37¾	37	43¾	42	42¾
American Locomotive	16¼	23	19¾	23¾	21¼	23¾	18¾	23¼	17¼	20¾	18⅜	20¼	19¼	23¾	20	22⅝	20¼	28¾	25¾	30⅜	24¼	36⅜	30	36⅝
Pref	75¾	85¾	77	80	79	83	80	82¾	81	84	82	83¾	83	88	90¾	99	97¾	103½	100¾	107¾	104	130⅜	106	124⅝
American Malting	3	4¾	3¼	4	3¾	4¾	3	3¾	2¾	3¾	2¾	3	2¾	3¾	3	4¾	3¾	4¾	4	5	4	6⅜	5	7¾
Pref	17	22	18¾	20	19	20¾	17	19¼	16¾	17¼	16	18	17	18	17	21	19	21¾	20¾	23¾	21¾	28	23¾	29
Am. Smelt'g & Refin'g	47⅝	51⅜	43	50	46	49¾	48	49¾	45¾	53¾	51¾	55	53⅜	58⅜	56¾	65	62¾	68	65	73¾	69¾	82⅜	75¾	82¾
Pref	90	92	91	92	91	92	92¼	95	93	95¾	94¾	96¾	96¾	98	97¾	99	99	107¾	101¾	110	106	115	110	114
American Snuff	110	110	110	120	112	112	117	117	110	110	110	110	110	120	119	135	130	140	135	150	140	155	160	170
Pref	85	91	87¾	87¾	86¾	90	90	91	89	90	88¾	93	90¾	91¾	90	98	96	98¾	95	97	95	99⅝	90¾	99¾
Amer. Steel Foundries	5	5	...	...	...	...	...	...	...	...	3¾	4¾	3¾	7	5¾	6	6¼	8¾	6¾	8	8	15	11¾	15¾
Pref	38¼	39¾	...	...	...	...	...	...	...	...	...	...	32	33	32	39	34	41	38	46	36	51⅝	49	57¾
Amer. Sugar Ref. Co	123¾	131⅝	122¾	128	123¼	128¾	126	129	124¾	128¾	125	128¾	127	130⅜	128¾	134¾	129¼	133	131	146	141¾	153	134¾	151¼
Pref	123	126⅜	123¾	128¾	124	125¾	125¾	126¾	125	127	125	130	127¾	129¾	130	136	133¾	134	132	137	136¾	141	137	140
Amer. Tel. & Cable Co	82	86¾	83¼	86	84¾	86	86	87	86¾	90	86	92	91	91	90	91	80	93	91	96	91	96	91¼	94
Amer. Telegh & Tele Co	120	120	121	121	120	120	119	123	119	124	120¾	124	121¼	123¾	123¾	130¾	129¾	135	130¾	139¾	135	145¾	135¾	142¾
Amer. Tobacco Co., pf.	133	135	130½	132	134	135	134	135	...	...	137	139	133¾	140	135¾	140	140	146	143¾	149	147¾	148	147¾	148
Am. Tobacco (new) pf	...	...	...	...	...	...	...	...	...	...	...	...	...	...	...	...	...	...	85¾	86¾	83¾	95	87	96
American Woolen Co	10	13¾	10	10¾	10¼	10¾	10¼	11¼	10	11	10	10¾	10¼	12¼	12	14	14	18¾	14¼	21	17¾	25	20	23¾
Pref	69	71¼	69¾	70¾	69¾	70	73¾	74	73	75	74	75	74	78	77	78	78	81	81	83	81¼	84¼	83¾	84
Associat. Merch., 1st pf	...	...	...	...	...	...	92¾	92¾	...	...	...	...	...	...	...	...	...	...	90	92	91	92¾	85	96
Brooklyn Rap. Trans	47¾	52⅜	38	47⅜	38¾	44¼	43¾	48¾	43¾	47⅜	46¾	49¼	49	53	50⅝	55⅜	53¾	57⅝	56⅜	63⅞	63¾	70¾	66	69
Brooklyn Union Gas	197	209¾	190	190	185	199¾	195¾	203	210	227	210	215	215	215	217	217	219	223	222	229½	210	230	208	222
Bruns., Dock & Clmpt	6	7	4	6	5¾	6	5¾	6	5¾	6	5¾	...	5	5	5	5	5	5	5	7	5¾	10	12¾	12¾
Butterick Co	49	49	47¾	49¼	48¾	49¾	49	49	49	49	...	...	48¾	48¾	49	49¾	48¾	49¾	49½	50¾	50	60	59¾	62¾
Cent. & So. Am. Tel'g'h	...	...	...	...	...	...	103¾	103¾	103	103¾	104	104	103¾	104	102¼	103	105	107¾	106	107⅝	118	116	117	120
Chic. Union Traction	4¾	5¾	4¾	5¾	5¼	6¼	5¼	6¼	6¼	6¾	5¾	6¼	5¾	6¼	5¾	8¾	6¼	8¾	6¼	8¾	8¼	13¾	8¼	13¾
Pref	20	33¾	29¼	31¾	30	33¾	30¼	33¾	30¼	33¾	29¾	32¾	29¾	32¾	29	33	30	40	30	39	33¾	37	43¾	38
Commercial Cable	163¾	170	163½	193	187	191	170	187	...	...	...	...	180	180	...	...	200	210	...	...	...	...	...	...
Consolidated Gas	189	196¾	185	196¾	188¼	201	197	210¾	202¾	212¾	188¾	201¾	192	196¾	193¾	197¾	194¾	201¾	200¾	220	214	219¾	193¾	210¾
Rights	...	...	...	...	...	...	...	...	...	...	...	...	...	...	...	...	...	...	...	...	...	...	...	...
Cont'ntal Tobacco, pf	101¾	106¾	101¼	105	106	108	106¾	111	100¾	111¾	112	114	112¾	115	114¾	124¼	123¼	135¾	123	126	124	130	127¼	131
Corn Products	17¾	23⅞	17	20⅝	13¾	18¾	13	13⅝	9¾	13	10¼	11	11	13⅝	11¾	14	13	16	15	18⅝	17¾	20¾	19¾	24
Pref	68¾	74¾	69	72¾	65	72	70¼	71¾	65	70¾	65	68¾	67¼	70¾	66	69¾	67¼	71¾	71	77¾	72¾	83¾	77¾	81¾
Detroit City Gas	75	79¼	74¼	77	73	75	73¾	75	73¾	75¾	70¾	74	...	...	...	...	...	...	...	...	...	...	...	...
Detroit United Ry	65	67⅜	61	66	61	65	61¾	64¼	61¾	63¾	60¾	61¾	62	68	64¼	67¾	66	71¾	70	75¾	73¾	79¾	77	79¾
Diamond Match	127⅛	128	...	...	128	128	...	...	129¼	129¾	129	129	131	131¾	132	132	...	...	...	...	141	142	...	...
Distillers Sec's Corp.	23¾	26¾	22¾	24⅜	23	24¾	20¾	25¾	20	22¾	19¾	23¾	20¾	22¾	21¼	27¼	26	30¾	28	34⅜	32¾	39⅜	33¾	40⅛
Distilling of America	8¾	9¾	8¼	9¾	8	8	...	...	...	...	...	...	...	...	...	...	...	...	...	...	...	...	...	...
Pref	...	...	...	...	...	...	...	...	...	...	...	...	...	...	...	...	...	...	40¾	40¾	50	50	...	...
Elec. Storage Battery	...	...	...	...	...	...	...	...	...	...	...	...	...	...	...	...	...	...	...	...	82	83¾	...	...
Federal Min. & Smelt	...	...	...	...	...	...	...	...	...	...	...	...	...	...	...	...	...	...	...	...	43¾	63⅜	55¾	68
Pref	...	...	...	...	...	...	...	...	...	...	...	...	...	...	...	...	...	...	...	...	71	90	73¾	86

c Ex-rights.

1904—Concluded.

STOCKS.	JANUARY	FEBR'RY.	MARCH.	APRIL.	MAY.	JUNE.	JULY.	AUGUST.	SEPT'BER.	OCTOBER.	NOV'BER.	DEC'BER.
	Low.High	Low.High	Low.High	Low.High	Low.High	Low.High	Low.High	Low.High	Low.High	Low.High	Low.High	Low.High
General Chemical	55 – 58½	43½– 55	43 – 48¾	.... –	.... –	.... –	49 – 50	50¾– 50¾	.... –	.... –	.... –	60 – 60
Pref	.... –	94 – 94	95 – 96	.... –	94 – 94	.... –	.... –	94½– 95	94 – 95¾	.... –	96 –100	100 –101½
General Electric	160¾ 170¾	156½–172	159¾–170	153 –159	151 –159¾	156 –166¾	162 –166¾	165 –176	170 –178½	173½–194½	181¾–192	
Rights	.... –	.... –	.... –	.... –	.... –	4¾– 5⅝	5⅜– 6⅜	.... –	.... –	.... –	.... –	
Gold & Stock Teleg'ph	30 – 34	.... –	.... –	.... –	115 –115	.... –	.... –	.... –	.... –	.... –	.... –	
H. B. Claflin Co	.... –	.... –	.... –	.... –	.... –	.... –	.... –	.... –	97 – 97	.... –	.... –	
1st pref	.... –	.... –	.... –	.... –	89¾– 89¾	.... –	.... –	.... –	.... –	.... –	.... –	
2d pref	.... –	.... –	.... –	85 – 85	95 – 95	.... –	.... –	.... –	.... –	.... –	.... –	
International Paper	10¾– 14¾	11 – 13½	11¼– 13¾	11 – 12¾	10¼– 11⅝	10¾– 11⅞	11¾– 14½	13⅜– 15¼	14½– 18	16⅝– 19¼	17⅝– 22	19¼– 25⅝
Pref	64⅝– 67¾	64⅝– 66¾	64¼– 65¾	65¼– 67¾	65¼– 66¾	66¾– 69⅛	69 – 70¾	70¼– 73⅝	73¾– 76½	74⅝– 79	77 – 79¾	76¼– 79½
International Power	.... –	26 – 28	26½– 26½	27 – 31¾	32 – 35¾	34¼– 37¾	37¾– 37¾	36 – 41¼	41¾– 70¾	57¾– 63¼	60½– 72¾	
Internat. Steam Pump	31 – 37	35 – 35	39 – 40	37 – 38	29 – 36½	30½– 33⅝	30⅜– 32	28 – 33	33¼– 38	36¾– 43⅝	37¾– 40¾	
Pref	72 – 72	73¼– 73	74 – 75	75¾– 78	74 – 76	75 – 76	73¾– 77¾	73½– 77¾	75¾– 80¼	78½– 79⅞	79 – 87	85 – 87
Knick. Ice Chicago	9 – 9	.... –	.... –	.... –	.... –	.... –	.... –	.... –	8 – 8	8¾– 12¾	10 – 11	10¾– 11¾
Pref	48¾– 48¾	51 – 53	55 – 55	.... –	.... –	.... –	.... –	.... –	.... –	60 – 66	64½– 64½	64 – 65
Laclede Gas, St. L., pf	.... –	99 –101	91 – 91	.... –	96 – 97¾	.... –	.... –	.... –	.... –	100 –100	100 –100	.... – ....
Manhattan Beach Co	.... –	.... –	6¾ – 7	8 – 8	.... –	.... –	7 – 7	14¾–	10 – 10	8 – 9¾	.... –	9¾– 9¾
Metropol'n Securities	87¾– 92	83 – 89¾	72¾– 85	70¾– 82¾	75 – 79	75 – 80¾	79¾– 90	87¼– 90¾	76¾– 89¾	77¾– 88	79¾– 83¾	75 – 89¾
Metropolitan Street	120 –124	114 –120¾	104¾–115¾	110¼–117¼	107⅝–112	100¾–114¾	111¼–118⅝	117¼–125¾	118¼–123⅜	118¾–130⅝	120¼–125¾	116¾–126¾
Met. W. S. El. (Chic.)	16 – 17½	.... –	14¼– 15	.... –	.... –	.... –	.... –	.... –	.... –	.... –	.... –	23 – 23
Pref	.... –	50 – 50	45 – 46	.... –	46 – 50	.... –	53 – 53	.... –	59¾– 59¾	.... –	.... –	63 – 67
National Biscuit	36 – 40¾	39¾– 40¾	40 – 45	42¾– 44	42¼– 45	44⅝– 46⅜	45¾– 49¾	46⅜– 48¾	47 – 49¾	48 – 49¾	49¼– 59¾	54¼– 58¾
Pref	100¼–103	101¾–103¾	102 –104½	104¾–106¾	103¾–107¾	106 –108¾	107¾–108¾	108¾–109¾	103½–109¾	108 –111	112 –117	110 –116¾
Nat. Enamel. & Stamp	17 – 21	18¾– 19¾	18¾– 20	18 – 19¾	19 – 20¾	19¾– 23¾	22¾– 24¾	17 – 18¾	14¾– 15¾	15 – 16	17¾– 23¾	21¾– 23¾
Pref	78 – 83	83¾– 83¾	.... –	79 – 79	82 – 83	80 – 80¾	75 – 78	77 – 79	79 – 79	82 – 85	87 – 87	83¼– 90¾
National Lead Co	14¾– 16¾	14¾– 15¾	14¾– 15¾	15 – 19¾	16¾– 19¾	19 – 22	20 – 24½	19⅝– 24¾	23 – 24⅞	21¾– 26¾	23 – 26	22 – 25¾
Pref	80¾– 80¾	83 – 84¾	84¼– 84½	87 – 91	90 – 91	91 – 94¼	91¼– 95	92¾– 96½	95¾– 96½	96 – 98	94¼– 95	96¾– 98¾
New York Air Brake	132 –139¾	120 –134	120 –133¾	130¾–139¾	132¾–138	131¾–141¾	131¾–142¾	127¼–139¾	135¾–138½	132¾–138½	134 –144	100 –124
N. Y. Dock	.... –	.... –	.... –	20 – 29	.... –	16 – 18	16 – 16	.... –	.... –	14 – 14	16 – 23	25 – 25½
Pref	.... –	41 – 41	.... –	40 – 40	.... –	40 – 40	39¾– 39¾	45 – 45	43 – 43	.... –	45¼– 50¾	54 – 60
N. Y. & N. J. Teleph	150 –150	140 –140	145 –145	143¾–143¾	143 –145¾	143¾–145	145 –147¾	150 –158¾	154 –158	155¾–158¾	157½–160	165 –168¾
Rights	3¾– 4	3⅝– 3⅝	.... –	.... –	.... –	.... –	.... –	.... –	.... –	.... –	.... –	.... – ....
No. Am. Co., new stock	82 – 90	81 – 87	80 – 87	83¾– 85¾	81 – 84⅜	80¾– 86	85¼– 90	87 – 93¾	92 – 96¾	94 – 97¾	95 –107	97 –101¾
Pacific Mail S. S	25 – 33¾	24 – 29¾	25 – 30	26 – 28	24 – 27¾	25 – 27	25¾– 29	26¾– 30	28¾– 35	33 – 40¾	37 – 55	39 – 49¾
Peoples' G., L. & C., Ch.	95¾–102¾	97¾–101¾	92¾–100¾	95¾–100¾	94¼– 97¾	93 – 98¾	97¾–101¾	99¾–102¾	100¾–104¾	101¾–110¾	106¾–113¾	103¾–112¾
Pressed Steel Car	47 – 58	39¾– 50¾	37 – 39½	39¼– 39¾	34¼– 37¾	35¾– 37¾	37¾– 39¾	33 – 34	31¾– 35	32¾– 44¼	39¾– 41¼	34¾– 41¾
Pref	69 – 72¾	69 – 71¾	69¾– 70¾	70 – 72	67 – 71¾	68 – 71	71¾– 77¾	75 – 77¾	77¾– 81¾	78½– 84¾	80 – 91¾	87 – 92
Pullman Co. (The)	215 –219½	210 –215¾	209 –210¾	210 –213	210 –212	211¾–218	220 –222	217 –220	216¾–220	225 –231	225 –242	223½–240
Railway Steel-Spring	21¾– 23¾	19 – 23	20¾– 24¼	18¾– 21	16 – 18	16¾– 17¾	17 – 20¾	19 – 19¾	19¾– 24½	22 – 27¾	24 – 35	29¾– 34¼
Pref	76 – 78	76 – 78	77¾– 78	73 – 77	75 – 76	73 – 76¾	75 – 79	75 – 80	78¼– 84	80 – 87¾	85¼– 94	91 – 94
Repub. Iron & Steel	6¾– 8¾	7 – 8¼	7 – 8	6¾– 8	6 – 7	6¼– 6¼	6¼– 8¾	7¾– 8¾	7¾– 9¼	9 – 13	11¾– 18¾	14 – 18
Pref	40¾– 49¾	41 – 45	41¾– 44	41¾– 48	37 – 42¾	33 – 42¾	41 – 46	41¾– 45	42¾– 49¾	47 – 54¾	53 – 73¾	65 – 71¾
Rubber Goods Mfg	17¾– 23¾	18¾– 21	18¾– 20¾	14¾– 19½	15 – 16¾	15¼– 16¼	16 – 19¾	17 – 19	17¾– 23¾	20 – 24¾	21¾– 25¾	24¾– 26¾
Pref	77¾– 78	76 – 78	75 – 77¾	76¾– 79¾	76¾– 78	74 – 77¾	76¾– 79	79 – 82	82 – 84¼	84 – 87¾	88 – 90	88 – 88
Sloss-Sheffield St'l & I	31¾– 39	36 – 39¾	35¾– 39½	39 – 41¾	35 – 38	34¾– 36¾	33 – 39¾	37 – 38¾	37¾– 41	41 – 49¾	47¾– 65¾	67 – 74
Pref	77 – 79¾	79¾– 81	80 – 82	83¾– 84	82 – 85¾	83 – 83	84¼– 85	86 – 87	87 – 90	89¼– 97	97 –102	101¼–105
Stand. Rope & Twine	3¼– 1¾	1¼– 1¾	1¼– 1	1¼– 1	1¼– 1	1 – 1	1 – 1¼	1 – 1⅝	1 – 2¾	1¼– 2¾	2¼– 5	2¾– 4¾
Texas Pac. Land Trust	28¾– 34	27 – 27	28 – 28	27¾– 28¾	23 – 27	23¾– 25	24¼– 25	25¾– 30¾	29¾– 33	31 – 37¾	33 – 37¾	34¼– 39¾
Third Avenue	120 –124¼	114¾–120¾	115 –121¾	119 –121¾	119¼–123¾	120¾–123¾	116¼–121¾	119 –120¾	121¼–126¼	122 –128¾	128¾–134	130 –132
Toledo Rys. & Light	22 – 22	20 – 20	20 – 21¼	19 – 21¼	18¾– 20¾	17¾– 18	19 – 21¾	20¾– 21	20¾– 23¾	22¾– 27¾	23¼– 26¾	22¾– 23¾
Twin City Rap. Tran	88¾– 95¾	87¾– 92¾	87¾– 92¾	91¾– 94	93 – 95¾	93¼– 95¼	94¼– 96	95 – 99¾	96¾–101	99¼–107¾	103¼–107¾	
Pref	.... –	.... –	.... –	.... –	.... –	103¾–109	105 –108	105 –108	108 –108	108 –108	108 –108	
Union Bag & Paper	5 – 5¼	4¾– 4¾	4 – 4¼	4⅛– 5	4 – 4	4¼– 4¾	4 – 4	3¾– 4¾	4⅜– 8¾	6¾– 8	7¼–13⅞	8 –12¾
Pref	50¾– 58¾	45 – 50	45¼– 53	50 – 53	51 – 53	52 – 54	52 – 52	53 – 53	55 – 71¾	65 – 68	68 – 75¾	73¾– 75
United Fruit	.... –	96 – 97	96 –101¼	100 –108	103¾–111	109¾–112¾	.... –	.... –	.... –	104¾–108¼	104 –109	104 –109
United Rys. Inv. of S.F.	.... –	9 – 11¼	9 – 10	.... –	.... –	9¾– 10¼	11 – 13¾	13¾– 14¾	14¾– 18	17¾– 21¾	21¾– 25	23 – 25
Pref	44 – 47¾	43½– 47	43¾– 44½	42¾– 44¾	44 – 46¾	44 – 47¾	47¾– 49	48¾– 50½	55¾– 57¾	56 – 62	60¾– 67	65 – 69
U. S. Cast Ir. Pipe & F	7 – 8¾	6¾– 7¾	8 – 8¾	6¾– 7¾	6¾– 7	.... –	7¾– 8¾	7¾– 10	10 – 12¾	12 – 14¾	12¾– 19¾	16¾– 20¾
Pref	41¾– 46	41 – 47	40 – 42¾	40 – 42¾	41 – 43	42 – 42	47 – 50	49¾– 55	55¾– 59¾	59¾– 65¾	61¾– 80¾	75¾– 81¾
U. S. Leather	7¾– 8¾	6¾– 7¾	7¾– 8¾	6¾– 7¾	6¾– 7¾	6¾– 7	6¾– 7	7 – 8¾	7 – 8¾	12¾– 18¾	17¾– 22¾	19¾– 22¾
Pref	75¾– 79¾	75¾– 78	77 – 78¾	78 – 80¾	79 – 80	79¾– 81¾	80 – 84¾	82¾– 86¾	85¾– 88¼	87½– 92¾	90¼– 96	95¾–100¾
U. S. Realty & Const'n	5¾– 9¾	7 – 8¾	5¼– 7¾	6 – 7¾	6¼– 7¾	5¾– 6¾	5¾– 7¾	.... –	.... –	.... –	.... –	
Pref	40 – 56¾	49 – 57¾	45¾– 58¾	50¾– 59	57¾– 63¾	57¾– 60¾	58 – 62¾	.... –	.... –	.... –	.... –	
U. S. Realty & Impt	.... –	.... –	.... –	.... –	.... –	.... –	43 – 50	47 – 53¼	52 – 63	60¾– 65	62 – 84¼	77 – 83¾
U. S. Red. & Ref., pref	.... –	.... –	.... –	.... –	.... –	.... –	.... –	.... –	.... –	.... –	36¾– 36¾	40¾– 40¾
U. S. Rubber Co	10¾– 14¾	10¾– 13¾	11¾– 13¾	12¾– 17¾	15¾– 18¾	15¾– 17	16 – 19¾	18¾– 19¾	18¾– 21¾	22 – 30¾	27¾– 34¾	27¾– 34¾
Pref	41 – 53¾	47¾– 53¾	46 – 49¾	47¾– 53¾	50 – 56	51¾– 61	60¾– 63¾	62¾– 72¾	72¾– 76	73 – 76	75¾– 85¾	82 – 100
U. S. Steel Corporation	9⅝– 13¾	10¾– 11¾	10¼– 11¾	10¼– 12	8¾– 10¾	8¾– 9¾	9¾– 12¾	11¾– 13¾	13¾– 18¾	17¾– 22¾	19¾– 32¾	23¾– 33¾
Pref	54¾– 60	54¼– 58¾	54¾– 59½	55¼– 62¾	51¾– 55	52¾– 56¾	55¾– 63¾	57¾– 61¾	61¾– 74½	73¾– 83¾	84 – 97¾	
Va.-Car. Chemical	27 – 34¾	27¾– 33¾	28 – 31¾	29¾– 30¾	26¾– 28¾	28¾– 27	23 – 27¾	26¾– 33¼	32 – 37¾	33¾– 39¾	37¼– 44	38 – 44¾
Pref	98 –106¼	100 –106	104¼–105¾	97¾–104	100 –102	100 –101¾	96 –101¼	101 –107¾	106¾–106¾	106 –112	110¾–116	110 –114
Vulcan Detinning	.... –	.... –	.... –	.... –	.... –	.... –	.... –	.... –	.... –	.... –	28½– 30¾	27½ 11
Pref	.... –	.... –	.... –	.... –	.... –	.... –	.... –	.... –	.... –	.... –	.... –	45 – 45
Western Union Tel'gh	86 – 89	86¾– 88¾	87¾– 89¾	88¾– 89¾	86 – 89¾	86 – 87¾	87¾– 88¾	88¾– 90	90 – 92¾	90¾– 93	90¾– 93	91¼– 94¼
Westingh. El. Mfg. cos'	161 –173¾	154 –167	157 –165¾	155 –163	153 –157	150¼–157¾	150 –163	156 –171¼	160 –169	164 –176¾	167 –184	176 –185
1st pref	102 –191			180 –195		190 –190	190 –190	180 –185	190 –190	190 –195	190 –193¾	190 –197

b Ex-dividend and rights. *c* Ex rights.

PRICES OF STOCKS AND BONDS IN BOSTON, PHILADELPHIA AND BALTIMORE.

Below we give the highest and lowest prices of bonds and stocks at the Stock Exchanges in Boston, Philadelphia and Baltimore for each month of 1904, taking, in all cases, actual sales as the basis of compilation.

BOSTON BONDS IN 1904.

BONDS.	JANUARY	FEBR'RY.	MARCH.	APRIL.	MAY.	JUNE.	JULY.	AUGUST.	SEPT'BER	OCTOBER.	NOV'BER.	DEC'BER.
	Low. High	Low. High	Low. High	Low. High	Low. High	Low. High	Low. High	Low. High	Low. High	Low. High	Low. High	Low. High
Am. Bell Telep., 1908	98 – 98¾	97¾– 98¾	98 – 98¾	96¾– 98¾	97¼– 98¼	97¾– 98¼	98¼– 99¼	99¼– 99¾	99¼– 99¾	99¼ 100	99¼– 99¾	99¼– 99¾
Am. Telep. & Tel. '29	93 – 94	88¾– 93¾	89¼– 92¾	88¼– 91¾	90¾– 92¾	92 – 93¾	93¼– 97	96 – 97¼	96¾– 97¾	94¾– 96¼	94¾– 96	96¾– 97¾
Atch. & Neb.—1st	.... –	.... –	.... –	.... –	.... –	.... –	.... –	.... –	.... –	100 –110	.... –	.... – ....
Atch. Top. & Santa Fe—												
General, 1995	.... – 99	97¾– 98¾	98 – 99¾	99¼– 99¾	99¼–100¾	100¼–101¾	101¼–103¼	103¼–104¾	104¼–105¾	104¾–105¾	102 –102¾	103¼–103¾
Adjustment, 1995	87¼– 89¾	87 – 88	88 – 89	89 – 90¾	91 – 91¾	91 – 93¾	95 – 95¾	95 – 95¾	95¼– 96¾	96¼– 97	93¾– 94¾	93¾– 94¾
Stamped	87¼– 87¾	.... –	88¼– 89¼	.... –	.... –	.... –	93 – 93¾	93¾– 93¾	93¾– 94¼	.... –	.... –	91¼– 94¼
Registered, stamp'd	87¼ 87¾	.... –	.... –	.... –	.... –	.... –	.... –	.... –	.... –	.... –	.... –	.... – ....
Boston & Low., 1916	.... –	.... –	.... –	.... –	.... –	102¾–102¾	.... –	.... –	.... –	.... –	.... –	.... – ....
Bos. & Me., 1905, reg	99¼ 99¾	.... –	.... –	.... –	.... –	.... –	.... –	.... –	.... –	.... –	.... –	.... – ....
1944	.... –	137 –137	.... –	.... –	.... –	.... –	.... –	.... –	.... –	.... –	.... –	.... – ....
Boston El. Lt., 1924	.... –	110 –110	.... –	.... –	.... –	.... –	.... –	.... –	.... –	.... –	.... –	.... – ....

BOSTON BONDS IN 1904—Concluded.

BONDS.	JANUARY	FEBR'RY.	MARCH.	APRIL.	MAY.	JUNE.	JULY.	AUGUST.	SEPT'BER.	OCTOBER.	NOV'BER.	DEC'BER.
	Low. High	Low. High	Low. High	Low. High	Low. High	Low. High	Low. High	Low. High	Low. High	Low. High	Low. High	Low. High
Burl. & Mo. River—												
In Neb., exempt 1st..6	... – ...	113 -113	.... –	112 -112½	... – ...	... – ...	... – ...	... – ...	112½-112½	112½-112½	... – ...	112½-112½
Non-exempt, 1918..6	... – ...	102 -102	102 -102	101 -101	... – ...	... – ...	... – ...	... – ...	100½-100½	... – ...	... – ...	... – ...
Sink. fund, 1910....4	99 - 99	... – ...	99 - 99½	99½-99½	... – ...	... – ...	99½-99½	... – ...	99 - 99	... – ...	99½-99½	99½-99½
Ced. R. & Mo. R., 1st.7	.... –	138 -138	.... –	.... –	.... –	.... –	.... –	.... –	129½-129½	.... –	.... –	.... – ....
Central Ga., 2d, inc..5	.... –	.... –	.... –	.... –	.... –	34½- 34½	.... –	.... –	.... –	.... –	.... –	.... – ....
Central Vermont, 1st.4	80 - 81	80 - 81	79 - 81	78 - 81	80 - 80½	79 - 80	80 - 81	80 - 80	80 - 80	78 - 80	79 - 80	80 - 82
Ch. & O.-K. & A., 1st..4	.... –	.... –	.... –	.... –	.... –	.... –	.... –	.... –	.... –	.... –	.... –	.... – ....
Chic. Burl. & Quincy—												
1903 7% extended at 4	99½-100	99¾- 99¾	99¾- 99¾	100 -100	.... –	.... –	.... –	.... –	.... –	.... –	.... –	.... – ....
Denver Extension...4	99½-100	99¾-100	99¾- 99¾	99¾-100	100 -100	100 -100	.... –	.... –	100 -100	.... –	100 -100	99½-100¾
Debenture, 1913.....5	104¾-104¾	.... –	.... –	.... –	104 -104	104¼-104¾	105 -105	.... –	.... –	.... –	.... –	.... – ....
Ill. Div., 1949.....3½	92 - 92¾	92 - 92	91 - 91½	90¾- 92	91¾ 92¾	91¾- 91¾	93¾- 93¾	94 - 94	94 - 94	.... –	.... –	.... – ....
Iowa Div., 1919.....4	.... –	100¾-100¾	.... –	.... –	.... –	.... –	.... –	.... –	.... –	.... –	.... –	.... – ....
B. & S. W. Div., '21.4	.... –	.... –	99¾- 99¾	.... –	.... –	.... –	.... –	.... –	99¾- 99¾	99¾- 99¾	99¾- 99¾	99¾- 99¾
Ch. J. & Y. & U. S. Yds.5	106¾-106¾	106 -106¾	106 -106¾	106 -106¾	105 -106	106 -106	106 -106¾	107 -107¼	107¼-107¾	108 -109	108 -108	107 -107¾
Reinnding, 1940.....4	97¾- 97¾	.... –	.... –	97 - 98¾	97 - 97¾	97 - 97¾	97¾- 98¼	98 - 98¼	98 - 98	98¼- 99	99 -100	100 -100
Chic. Ill. & St. Paul—												
Gen'l, 1949, ser. A..4	.... –	.... –	.... –	.... –	107 -107	.... –	.... –	.... –	.... –	.... –	.... –	.... – ....
Dubuque Division...6	125¼-125¾	124¾-124¾	.... –	124¾-125	.... –	124¾-125	125 -125	125¼-125¾	.... –	.... –	.... –	.... – ....
Wisconsin Val. Div..6	124¾-124¾	.... –	123¾-123¾	123¾-123¾	.... –	.... –	.... –	.... –	.... –	.... –	.... –	.... – ....
Chic. & N. Mich. 1931.5	.... –	101¼-101¾	100 -101	100 -100	100 -101	.... –	102 -102	102¾-104¾	104 -104¾	108 -108	105¾-105¾	105 -106
Chic. & West. Mich...6	106 -106¼	105¾-106¾	105¾-106¾	105¾-106¼	105¾-106¾	105¾-106¾	106¾-106¾	106¾-107¼	107¼-107¾	107¾-108	.... –	103 -103
C.C.C. & St. L. St. L. D.4	.... –	.... –	.... –	.... –	102¾-102¾	.... –	.... –	.... –	.... –	.... –	.... –	.... – ....
Cin. Sand. & Cleve....5	.... –	.... –	.... –	.... –	110 -110	.... –	.... –	.... –	.... –	.... –	.... –	.... – ....
Consol. Tobac., 50-yr.4	.... –	.... –	.... –	.... –	.... –	.... –	.... –	67¾- 67¾	.... –	.... –	.... –	.... – ....
Current River—1st...6	.... –	.... –	100¾-100¾	101 -101¼	.... –	.... –	.... –	.... –	100 -100	100 -100	100 -100	.... – ....
Det. G. R. & W., 1946.3	.... –	95¾- 97	95¾- 97	95 - 95	96 - 97	96 - 96	95¾- 95¾	98 - 98	.... –	99¾-100	98 - 98	98 - 98¾
Dominion Coal, 1st...6	105¾-106¾	107 -107	108 -109	.... –	.... –	108¾-108¾	108¾-108	105¾-106¾	106¾-107¼	107¼-107¾	107¾-107¾	.... – ....
Eastern. Mass., 1906.6	104¼-104¾	104¾-104¾	104¼-104¾	104¼-104¾	104 -104¼	104 -104	104 -104	.... –	103¾-103¾	103¾-104	103¾-103¾	103¼-103¾
Ed. Elec. Ill. of N. Y..5	.... –	.... –	.... –	101¾-101¾	.... –	.... –	.... –	.... –	.... –	.... –	.... –	.... – ....
Fitchburg—												
1916.....4	.... –	.... –	.... –	.... –	.... –	.... –	.... –	102¾-103¾	.... –	.... –	.... –	.... – ....
1915.....4	103 -103	.... –	.... –	102¾-102¾	.... –	.... –	.... –	.... –	.... –	.... –	.... –	.... – ....
1907.....4	.... –	.... –	.... –	.... –	.... –	.... –	.... –	.... –	.... –	.... –	100¾-100¾	.... – ....
Fremont & Elk Horn.6	.... –	137 -137	.... –	137¾-137¾	137¾-137¾	.... –	.... –	137¾-137¾	.... –	.... –	.... –	138 -138
Unstamped.....6	.... –	137 -137	.... –	.... –	.... –	.... –	.... –	.... –	.... –	.... –	.... –	.... – ....
Gt. No.—C.B. & Q. coll.4	90¼- 93¾	90¼- 93¾	90 - 93¾	92¾- 93¾	92¾- 93¾	92¾- 93¾	93¾- 93¾	93¾- 97¼	95¾- 95¾	96¼- 97¾	96¾- 99¾	97¾- 99¾
Registered.....4	90¼- 91¾	90¼- 91	90¾- 93¾	90¾- 93¾	92¾- 93¾	92¾- 93¾	93¾- 96¼	95¾- 96¼	96¼- 96¼	96¼- 97¾	97¾- 99¾	98¼- 99¾
Illinois Central.....4	.... –	.... –	.... –	.... –	103 -103	.... –	.... –	.... –	.... –	.... –	.... –	.... – ....
Illinois Steel—1910...5	99 - 99	.... –	.... –	.... –	.... –	.... –	97 - 97	.... –	99 - 99	.... –	100¼-100¾	.... – ....
Non-convert., 1913..5	97 - 97	97 - 97	97 - 97	95 - 95	93¾- 95¾	95 - 97	97 - 97	.... –	99 - 99¾	99 - 99¾	100 -101	100 -100¾
Ia. Falls & S. C., 1st.5	128 -128	.... –	.... –	.... –	.... –	138¾-138¾	.... –	.... –	.... –	.... –	.... –	.... – ....
Kan. City Belt Line..6	.... –	.... –	112 -112	.... –	.... –	.... –	.... –	.... –	.... –	.... –	.... –	.... – ....
K. C. Clin. & Spring..5	99¾- 99¾	.... –	97 -100	.... –	.... –	98¾- 98¾	.... –	97¾- 97¾	.... –	100 -100¾	.... –	.... – ....
Kan. C. Ft. S. & G....3	109 -110	109 -110	.... –	110 -110	.... –	109¾-109¾	.... –	.... –	107¾-108¼	108¼-108¼	108¾-108¾	108¼-108¼
Kan. C., S. & G. 1st..6	117 -118	117¾-118	117 -117¾	117 -117¾	117¾-118	119 -120	120 -122	122 -123	121¼-121¾	121 -123¾	123¾-124½	125 -125¾
Kan. C. Mem. & Birm.—												
General mortgage...4	92 - 93¾	93¾- 93¾	93¾- 93¾	92 - 95	92 - 94¾	94¾- 94¾	94¾- 95¾	96 - 95	.... –	96 - 96	96¾- 97	97 - 97
Income.....5	85 - 85½	83 - 85¾	83¾- 85¾	81¾- 83	83 - 83	83 - 83	83 - 85	89¾- 91	90 - 91	90¾- 91	92¼- 93¼	91¾- 94
K. C. & St. L. R. & L..4	104 -104	.... –	101 -104	.... –	104 -104	.... –	103 -103¾	103¾-103¾	.... –	103¾-103¾	.... –	102¾-102¾
K. C. St. Jo. & C. B.—1st.7	107¾-107¾	107¼-108¾	.... –	107 -107¾	107 -107	.... –	.... –	106¾-106¾	106¾-106¾	106¾-106¾	106¾-106¾	106¾-106¾
Lake Shore deben.....4	.... –	.... –	.... –	.... –	.... –	.... –	.... –	.... –	99¾- 99¾	.... –	.... –	.... – ....
Leh. Val. reg., 1940.4½	.... –	.... –	.... –	101 -101	.... –	.... –	.... –	.... –	.... –	.... –	.... –	.... – ....
Little Rock & Ft. S...7	.... –	101¾-101¾	101¼-101¾	101¾-101¾	101¾-101¾	101¾-101¾	101¾-101¾	101 -101¼	100¾-101	100¾ 103¾	100¾-100¾	100¾-100¾
Long Island—Ferry.4½	.... –	.... –	.... –	99 - 99	.... –	.... –	.... –	.... –	.... –	.... –	.... –	.... – ....
Maine Cent'l—1912..7	121¾-122	.... –	.... –	120¾-120¾	.... –	.... –	.... –	.... –	120¾-120¾	.... –	.... –	.... – ....
Consol., 1912.....7	.... –	.... –	.... –	.... –	.... –	.... –	.... –	.... –	.... –	106¾-106¾	.... –	.... – ....
Marq. H. & On.—1st..6	.... –	.... –	.... –	.... –	118 -118	.... –	.... –	.... –	.... –	.... –	.... –	.... – ....
Met. Tel. & Tel., 1st..5	.... –	.... –	.... –	112 -112	.... –	.... –	.... –	.... –	.... –	.... –	.... –	.... – ....
Mexican Cent'l—1911.4	68 - 70¾	66¼- 69	69 -	63¾- 65¾	62 - 65¾	58½- 62¾	62 - 63¾	60 - 61¾	61 - 67¾	70 - 71¾	70¾ 76¾	74¾- 75
1st con. Inc., 1939..3	16¼- 16¾	.... –	15 - 15	.... –	7¾- 7¾	6¾- 6¾	.... –	14¾- 14¾	13¾- 13¾	16¼- 16¾	22 - 22	20 - 25
2d, con. Inc., 1939..3	.... –	.... –	.... –	.... –	.... –	.... –	.... –	.... –	.... –	15¾- 16	16¾- 16¾	.... – ....
Minn. Gen. El., cons..5	.... –	.... –	.... –	.... –	.... –	.... –	.... –	102¾-102¾	.... –	.... –	.... –	.... – ....
N. Eng. Cotton Yarn..5	90¾- 97¾	95¾- 97¾	96 - 96¾	91 - 96¾	94 - 94	93¾- 93¾	93¾- 95	94 - 95¾	93¾- 94	93 - 93¾	93¾- 94¾	94¾- 95¾
New Eng. Telegraph—												
1908.....6	104¼-104¼	103 -103	102¾-102¾	102¾-103	.... –	.... –	.... –	.... –	.... –	.... –	.... –	.... – ....
1907.....6	.... –	.... –	.... –	102 -102	.... –	.... –	.... –	103 -103	.... –	.... –	.... –	.... – ....
1906.....6	102 -102	.... –	.... –	.... –	.... –	.... –	100¾-100¾	101¾-101¾	.... –	103¾-103¾	.... –	103¾-103¾
New York & N. Eng.—												
1st, 1905.....7	102¾-102¾	102 -102¾	101¾-102	101¾-102	101¾-102	101¾-102	101¾-101¾	101¾-101¾	100¾-101¾	100¾-100¾	100¾-100¾	100 -100¾
1st, 1905.....6	101¾-101¾	101¾-101¾	101 -101¾	101¾-101¾	101 -101¾	101 -101¾	100¾ 100¾	100¾-100¾	100¾-100¾	100¾-100¾	100¾-100¾	100 -100
Old Colony, 1924 4	.... –	.... –	.... –	.... –	.... –	104¼-104¼	.... –	.... –	.... –	.... –	.... –	.... – ....
Ore. Ry. & Nav., cons..4	.... –	.... –	.... –	.... –	.... –	101¾-101¾	.... –	.... –	.... –	.... –	.... –	.... – ....
Oregon Short Line...6	120¾-120¾	120¾-120¾	120¾-120¾	.... –	.... –	.... –	121 -121	.... –	.... –	.... –	.... –	.... – ....
Consol., 1946.....5	.... –	.... –	.... –	.... –	.... –	.... –	.... –	.... –	.... –	115¾-115¾	.... –	.... – ....
1927 participating..4	.... –	.... –	.... –	.... –	.... –	.... –	.... –	.... –	.... –	.... –	104¼-104¼	.... – ....
Ph. Wil. & B.—1910..5	.... –	.... –	.... –	103¾-103¾	.... –	.... –	.... –	.... –	.... –	.... –	.... –	.... – ....
Repub. Valley—1st.....6	.... –	.... –	.... –	.... –	.... –	.... –	.... –	103¾-103¾	.... –	.... –	.... –	.... – ....
Savannah Electric.....5	.... –	.... –	.... –	92 - 92	.... –	.... –	.... –	.... –	.... –	91 - 96	.... –	.... – ....
Seattle Electric, 1st..5	100 -100¾	100¼-101	100 -101	100¾-100¾	.... –	103 -103¾	102 -103	103 -103	103 -103¾	103¾-103¾	103¾-104	104 -104
Terre Haute Elec.....5	.... –	.... –	.... –	.... –	.... –	.... –	.... –	.... –	95 - 96	96¾- 96¾	.... –	.... – ....
Union Pacific—1947...4	100¾-100¾	102 -102¾	103 -103	102¾-103¾	.... –	.... –	.... –	.... –	103¾-104¾	104 -104¾	.... –	.... – ....
1st lien, conv., 1911.4	.... –	.... –	94 - 94¾	.... –	.... –	.... –	101¾-101¾	103 -103	.... –	.... –	111¾-111¾	.... – ....
United Fruit.....5	101½-102	100¾-101¾	101 -103¾	103 -106¾	105¾-111	110¾-113	109 -109	108¾ 108	106 -108¾	107 -108¾	107¾-109¾	109 -109¾
U. S. Steel Corp., 2d..5	.... –	.... –	.... –	.... –	71¾- 72¼	.... –	.... –	.... –	87¾- 89¾	.... –	.... –	.... – ....
West End, 1914.....4½	.... –	.... –	.... –	.... –	103¾-105¾	.... –	.... –	.... –	.... –	.... –	.... –	.... – ....
1917, gold.....4	.... –	.... –	.... –	101¾-101¾	.... –	.... –	102¾-102¾	.... –	.... –	103¾-103¾	.... –	.... – ....
1915.....4	.... –	.... –	.... –	102¾-102¾	.... –	102 -102	102 -102	.... –	103¾-103¾	.... –	.... –	.... – ....
West. Tel'ph & Tel...5	99¾-103¾	98¾-100¾	99 -100	98¾- 99¾	99 - 99¾	99 -100	99¼-102¼	101¾-103¾	101 -102¾	103 -103	102¾-103	103¾-103¾
Wisconsin Vall., 1st..7	.... –	.... –	.... –	112¾-112¾	.... –	113¾-113¾	.... –	.... –	112 -112	.... –	.... –	113¼-113¼

BOSTON STOCKS IN 1904.

STOCKS. *Prices per share, not per cent.* Par.	JANUARY Low. High	FEBR'RY. Low. High	MARCH. Low. High	APRIL. Low. High	MAY. Low. High	JUNE. Low. High	JULY. Low. High	AUGUST. Low. High	SEPT'BER. Low. High	OCTOBER. Low. High	NOV'BER. Low. High	DEC'BER. Low. High
Atch. T. & Santa Fe.100	67¾- 70¾	64½- 70¾	64 - 73	71¾- 75¾	67¾- 72¾	68¾- 73	72¾- 76¾	77 - 82¾	80 - 84	82¾- 88¼	84¾- 89¾	83¼- 88¾
Pref.....100	88 - 93	88 - 91¾	88¾- 92¾	91¼- 94¾	91¾- 93	92 - 93¾	94¾- 97¾	96 - 99	98 -101¼	100 -102¾	101¼-104¼	101 -103¾
Baltimore & Ohio..100	.... –	.... –	.... –	.... –	.... –	77¾- 79¾	.... –	.... –	.... –	.... –	.... –	.... – ....
Boston & Albany....100	244¼-247¾	244 -247¾	243¾-245¾	245 -251	243¾-248	239¾ 244	244 -250¾	248 -251	248¼-251	248¼-251¾	250¾ 253¾	251¾-256
Boston Elevated....100	140 -140¾	137 -140¾	138 -139¾	139 -142¾	140 -142	141 -151¾	149 -153¾	148¾-153	152 -154¾	153 -154	153 -155	153 -155¾
Boston & Lowell....100	231 -233	233 -233	230 -234	235 -240	234 -237	232 -233	233 -240	237 -240	237 -240	240 -242	242 -243¾	240 -242¾

BOSTON STOCKS IN 1904--Continued.

STOCKS. Prices per share, not per cent Par	JANUARY	FEB'RY.	MARCH.	APRIL	MAY.	JUNE.	JULY.	AUGUST	SEPT'BER	OCTOBER	NOV'BER.	DEC'BER.
	Low. High	Low. High	Low. High	Low. High	Low. High	Low. High	Low. High	Low. High	Low. High	Low. High	Low. High	Low. High
Boston & Maine.....100	166 -169	163½-163¾	165 -167¾	166 -169	166 -169	161 -166¾	163½-163½	158 -165	162 -165	164 -166	164 -170	163¾-165¾
Pref.....100	171 -171	170 -170	170 -170	166 -170	167 -168	---- ----	168 -170	167 -170	---- ----	169 -174	---- ----	170 -170
Bost. & Providence.100	298 -300	295 -300	299¾-300	297¾-301	300 -300¼	296 -300¼	300 -300	300 -300	---- ----	301 -303	302 -303	303¾-305¾
Bost. R. B. & Lynn.100	---- ----	---- ----	---- ----	---- ----	---- ----	---- ----	---- ----	---- ----	---- ----	70 -70	---- ----	---- ----
B'klyn Rap. Tran.100	48 - 48	39 - 40¾	41¾ -43¾	47¾ -47¾	46 - 46	48¾ -48¾	---- ----	---- ----	---- ----	57¾ -58¾	---- ----	---- ----
Chicago Junc. R'y.100	142 -146	139 -145	142 -144	137¾-141¾	138 -141	136 -143	143 -145	139 -143½	143 -150	147 -154	150¾-153	146 -153
Pref.....100	121 -124½	121 -132	119 -125	118¾-120	118 -119	116¾ 119	119 -122	121 -123¾	123 -123¾	123¾-123¾	124½-127	
Chic. Mil. & St. P..100	143¾-146¾	138¾-141¾	141¾-145¾	145 -145¾	139¾-139¾	---- ----	146 -148¾	147¾-147¾	---- ----	164 -172¾	---- ----	171¾-173¾
Chic. & Northwest.100	---- ----	---- ----	---- ----	172 -172	---- ----	---- ----	---- ----	---- ----	---- ----	---- ----	---- ----	---- ----
Col. & Sou., 1d pf..100	---- ----	---- ----	---- ----	---- ----	199¾ 199¾	---- ----	---- ----	---- ----	---- ----	---- ----	---- ----	---- ----
Con. & Mont.-Cl.1.100	---- ----	---- ----	27 -27	37 -37¾	36 -36	---- ----	---- ----	---- ----	150 -150	---- ----	---- ----	---- ----
Class 2.....100	182 -183	---- ----	---- ----	---- ----	---- ----	---- ----	---- ----	---- ----	184 -184	---- ----	---- ----	182 -182
Class 4.....100	182 -183	184 -184	184 -184	183 -183	183 -184¼	180 -182	181 -181¾	181¾-181¾	183 -185¼	185 -185¼	185 -186	185 -186
Conn. & Passum., pf.100	162¾-162¾	---- ----	160¾-161¾	160 -160¾	---- ----	---- ----	162¾-162¾	162 -162	160 -160	---- ----	161 -161	162 -162
Connecticut River..100	276 -277	277 -277	277 -277	280 -281	---- ----	281 -285	283¾-283¾	---- ----	---- ----	283 -283	---- ----	280 -280
Erie.....100	---- ----	---- ----	---- ----	---- ----	---- ----	---- ----	35¾ -35¾	---- ----	33¼ -33¼	33¼ -33¾	33¾ -41	37 - 37
1st pref.....100	---- ----	---- ----	---- ----	---- ----	---- ----	---- ----	53¾ 53¾	---- ----	---- ----	---- ----	72¾ -73¾	---- ----
Fitchburg, pref.....100	135 -137	135 -139¾	135¾-140¾	138¾-141	135 -138	133 -137	136 -139	137 -139	136 -138¾	137 -139	138 -142	139 -142
Georgia Ry. & Elec.100	24¾- 25	24¾- 27	27 - 37¾	36 - 38¼	38¾- 40	38¾- 39¾	39 - 42	42¾- 47¾	47 - 48¾	47 - 48¾	48 - 53	54 - 57
Pref.....100	73 - 73	73¾- 74¼	74 - 76¾	74¼- 79	79 - 80	79 - 79¾	79 - 80	81¾- 83	83 - 83	81¾- 81¾	81¾- 82	83 - 88
Illinois Central.....100	---- ----	129¾-129¾	---- ----	130 -130	---- ----	---- ----	134¾-134¾	---- ----	---- ----	---- ----	---- ----	---- ----
K. C. F. S. & M., pf.100	---- ----	---- ----	---- ----	---- ----	---- ----	---- ----	---- ----	---- ----	---- ----	---- ----	83 -83	---- ----
Louisv. & Nashv.....100	---- ----	---- ----	---- ----	---- ----	---- ----	---- ----	112¾-113¾	---- ----	---- ----	---- ----	---- ----	---- ----
Maine Central.....100	172 -172	172¾-172¾	174 -174	175 -175	174 -174	170 -172¾	172 -172¾	---- ----	171 -171	172¾-173¾	173¾-173¾	---- ----
Manch. & Law'ce...100	246 -247	244 -245	240 -240	245 -246	245 -245	246 -246	242¾-243¾	242¾-242¾	---- ----	---- ----	---- ----	---- ----
Manhattan Elevat.100	---- ----	---- ----	---- ----	---- ----	---- ----	145¾ -145¾	---- ----	150¼-150¼	---- ----	---- ----	---- ----	---- ----
Mass. Electric Cos.100	19 - 24	19¾- 22	17¾- 19¾	19¼- 21¾	17¾- 20	17¾- 20¼	17¾- 21¾	19 - 18	11¾- 14	12¾- 14¾	13 - 16¾	13¾- 15
Pref.....100	75 - 80¼	73 - 78	72 - 74	73 - 75	69 - 73½	69¼- 74¾	69¼- 74¼	60 - 69¾	56 - 61¾	52¾- 57¾	55¾- 62¾	55 - 63
Mexican Central.....100	13 - 14	10 - 11¾	11 - 11¾	5 - 10¼	7 - 7¾	6¾- 8¼	8¼- 10¼	9¾- 12¾	12¾- 14¾	14¾- 19	17¾- 23¾	19¾- 23¾
Mex. N. & Tex., pf.100	---- ----	---- ----	---- ----	---- ----	---- ----	---- ----	---- ----	44¾- 46¾	---- ----	---- ----	---- ----	63¾- 63¾
Missouri Pacific.....100	---- ----	---- ----	---- ----	---- ----	---- ----	---- ----	93¾- 94¼	---- ----	---- ----	---- ----	---- ----	---- ----
Nashua & Lowell.....100	---- ----	---- ----	---- ----	---- ----	---- ----	---- ----	250 -250	---- ----	---- ----	---- ----	---- ----	---- ----
N. Y. Central.....100	---- ----	115¼-115¼	113¾-113¾	---- ----	114¼-114¼	---- ----	113¾-113¾	113¾-113¾	---- ----	---- ----	140¼-140¾	141¾-144¾
N. Y. N. H. & Hart.100	195 -196	190 -196	189¾-193¾	188¾-190	185¾-188¾	186 -188¾	189¾-196	189 -192¼	189¾-194	191¼-192	190¾-197¾	195 -199
Northern, N. H.....100	162¾-163¾	---- ----	163 -163	162¾-163¾	162 -162	---- ----	160 -162	159 -165	---- ----	---- ----	---- ----	---- ----
Norw. & Worc., pf.100	222 -222	---- ----	222 -228	230 -232	---- ----	225 -225	226 -226	227 -227	228 -228	---- ----	229 -229	228 -232
Old Colony.....100	199¾-203¾	201¼-204¼	200 -203¼	202¾-207	200 -204	198 -201	201 -205	202 -204	200 -203¼	201 -203¾	201 -205	203¾-206
Pacific Coast.....100	---- ----	---- ----	---- ----	---- ----	---- ----	---- ----	---- ----	---- ----	---- ----	70 -70	---- ----	---- ----
1st pref.....100	---- ----	---- ----	---- ----	---- ----	---- ----	---- ----	---- ----	---- ----	---- ----	---- ----	102 -102	
Pennsylvania.....50	---- ----	57 - 57	56¾- 56¾	58¾- 59¾	55¾- 56¼	---- ----	60¾- 60¾	---- ----	67 - 68	63 - 68	---- ----	---- ----
Pere Marquette.....100	79¾- 79¾	75 - 80¾	75 - 75	75 - 78	77 - 79¼	76¾- 78	74 - 78	74 - 74	74 - 75	75 - 75	74 - 75	75 - 76
Pref.....100	89 - 89	90 - 94	68 - 69	76 - 76	69 - 69	70 - 70	69¾- 71	69 - 72	70 - 70¼	70 - 77¾	75 - 79¼	77¾- 79¾
Prov. & Worces.....100	285 -285	---- ----	283¾-283¾	290 -290	290 -290	284 -284	---- ----	---- ----	---- ----	---- ----	---- ----	---- ----
Reading.....50	23¾- 23¾	---- ----	---- ----	---- ----	---- ----	---- ----	---- ----	34¾- 34¾	36¼- 36¼	---- ----	---- ----	---- ----
Rock Island Co.....100	---- ----	---- ----	23¾- 23¾	---- ----	---- ----	---- ----	---- ----	---- ----	29¾- 31	35 - 35¼	---- ----	---- ----
Pref.....100	---- ----	---- ----	---- ----	---- ----	---- ----	---- ----	---- ----	---- ----	70¼- 70¾	---- ----	---- ----	---- ----
Rutland, pref.....100	37 - 39	37 - 39	35 - 37	32¾- 36	30 - 33	30 - 33	30 - 32	29 - 32	29 - 38	37 - 48	43 - 63	62¾- 73¼
St. L. & S. F., 2d pf.100	---- ----	---- ----	---- ----	---- ----	---- ----	---- ----	53¾- 53¾	---- ----	---- ----	---- ----	---- ----	67¾- 68¾
St. L. Southw., pf.100	---- ----	---- ----	---- ----	---- ----	---- ----	---- ----	---- ----	43¾- 43¾	---- ----	---- ----	---- ----	---- ----
Seattle Electric.....100	40 - 40	40 - 42	---- ----	---- ----	---- ----	---- ----	---- ----	---- ----	40 - 40	40 - 42	---- ----	---- ----
Pref.....100	90 - 92	90 - 92	---- ----	89¾- 90	87¾- 87¾	88 - 90	95 - 95¼	94 - 95	92 - 95¾	93 - 95	94 - 94¾	94 - 94¾
Southern.....100	---- ----	---- ----	---- ----	---- ----	---- ----	---- ----	---- ----	29 - 29	30 - 31	35¼- 35¾	34 - 36¼	---- ----
Southern Pacific.....100	---- ----	---- ----	49¾- 49¾	51¼- 51¾	---- ----	45¾ - 46	---- ----	54¼- 54¾	57¼- 57¾	59¾- 63¾	61¾- 67¾	---- ----
Terre Haute Elec..100	65 - 65	---- ----	---- ----	---- ----	---- ----	---- ----	---- ----	---- ----	---- ----	---- ----	---- ----	---- ----
Texas & Pacific.....100	---- ----	---- ----	---- ----	---- ----	---- ----	---- ----	---- ----	---- ----	35¾ 35¾	---- ----	---- ----	---- ----
Union Pacific.....100	76¾ - 82	72¾- 81¾	71¾- 87¼	83¾- 89¾	81¾- 85¼	83 - 89	88¼- 99	94¼-100¾	97 -103	103¾ 113	108¾-116¾	105 -110¾
Pref.....100	89 - 91¾	89¾- 91	86¼ - 93	91¼- 94¼	90 - 92	90¾- 93¾	92¾- 94¾	93 - 95¼	92¾- 94¾	93 - 93¾	93¾- 97¾	92¾- 97¼
Vermont & Mass.....100	165¾-168¾	---- ----	163 -163¾	168 -168	160 -164	162 -165	165 -165	165 -165	---- ----	167 -171	170 -173	170 -173¾
Wabash.....100	---- ----	---- ----	19 - 19	---- ----	---- ----	---- ----	---- ----	---- ----	---- ----	---- ----	---- ----	---- ----
West End.....100	89 - 91	90 - 91	91 - 93	91 - 92¾	90 - 92	90 - 91¾	90¾- 91¾	91 - 92¾	91 - 93	91 - 92	91¼- 92¼	92 - 93¾
Pref.....100	108 -109	108 -110	109 -110	110 -113¾	111 -112	109 -112	110 -112	111 -112	110 -113	110 -111¾	111¼-112¾	111¾-114
Wisconsin Central..100	---- ----	174- 174¾	---- ----	---- ----	---- ----	---- ----	168¼ 169¾	167¾ 167¾	---- ----	---- ----	---- ----	---- ----
Pref.....100	---- ----	---- ----	---- ----	---- ----	38 - 38	37¾- 40¼	37¾- 37¾	---- ----	---- ----	---- ----	43¾- 43¾	
Wor. Nash. & Roch.100	145 -145	---- ----	---- ----	---- ----	---- ----	---- ----	---- ----	145 -145	---- ----	---- ----	145 -145	143 -146¼
MISCELLANEOUS.												
Am. Agricul. Chem.100	13¾- 15¼	13¾- 14¾	13 - 14¾	13¾- 13¾	13 - 14¾	13¾- 14	13 - 15¼	14 - 14¾	13¾- 15¼	15¼- 20¾	18¼ 21¾	19¾- 24¾
Pref.....100	71 - 76	74 - 76	72 - 75¾	71 - 73	71 - 73¾	73 - 75	74 - 76	75 - 81	77 - 83¼	77 - 83	80 - 84¼	83¼- 87
Am. Hide & Leath.100	---- ----	---- ----	---- ----	---- ----	---- ----	---- ----	---- ----	---- ----	---- ----	---- ----	10¾- 10¾	
Pref.....100	---- ----	---- ----	---- ----	---- ----	---- ----	---- ----	---- ----	---- ----	---- ----	35¾- 38¼	---- ----	
American Ice.....100	---- ----	---- ----	---- ----	---- ----	---- ----	---- ----	---- ----	---- ----	8¾- 15	8¾- 8¾	---- ----	
Pref.....100	---- ----	30¾- 30¾	---- ----	---- ----	---- ----	---- ----	---- ----	---- ----	---- ----	---- ----	---- ----	
Amer. Locomotive.100	---- ----	---- ----	23¾- 23¾	---- ----	---- ----	---- ----	---- ----	25¾- 25¾	---- ----	---- ----	31 - 31¾	33¾- 33¾
Pref.....100	---- ----	---- ----	---- ----	---- ----	---- ----	---- ----	---- ----	---- ----	98 - 98	104¼-104¼	---- ----	
Amer. Pneumat. Ser.5¢	4 - 4½	3¾- 5	3¾- 6	4¼- 5¾	4¾- 4¾	4 - 4¾	4 - 4¾	3¾- 4¼	4 - 6	4¼- 6	5¼- 6¾	4¾- 6
Pref.....50	19 - 20¾	17 - 20	17¾- 21	18 - 20	17¾- 20	18 - 19¾	19 - 20	18 - 19	19 - 27¾	23¼- 25	25 - 27½	23 - 25¾
Am. Smelt. & Ref.100	---- ----	---- ----	---- ----	---- ----	51¼- 51¾	53¾- 53¾	---- ----	67¾- 68¾	64¾ 67¾	66¼- 67¾	70¾- 76¾	---- ----
Pref.....100	---- ----	---- ----	---- ----	95¾- 95¾	95¾- 95¾	97¾- 98¼	97¼- 97¼	104 -107	---- ----	---- ----	---- ----	---- ----
American Sugar.....100	123¾-131¼	123¾-128	123¾-128¾	126 -129	124½-128	125 -128¾	127¾-130¾	128¾-134¼	129¼-132¾	131 -145¼	141¾-152¾	137 -151¾
Pref.....100	123¾-130¾	128 -129¾	123 -126	125¾-128¾	125 -126¾	126¼-129¾	128 -130	129¾-133	132 -134	132 -137	135¾-141	136¾-139¾
Am. Telep. & Telg.100	124¾-130¾	119¼-127¾	120¾-126	122¾-127¼	124 -127	124¾-131¾	128 -133¾	129¾-133¾	127¾-140¾	138¾-145¾	141¾-149¼	141 -149¾
Amer. Woolen.....100	7¾- 9	7¾- 9	9 - 11¾	13¾- 13¾	10 - 10¾	9¾- 11	10¾- 13¾	11 - 14¾	13¾- 14¾	14 - 20	17 - 24½	20 - 23¾
Pref.....100	68¾- 72	69 - 70¾	69¾- 77¼	74¾- 75¾	74 - 75	74 - 78	75¾- 77¾	76¾- 81¾	80¾- 83¾	81 - 85	83¾- 94¼	88¾- 94¾
Boston Land.....10	---- ----	3¾- 3¾	3¾- 3¾	3¾- 3¾	---- ----	3¾- 3¾	---- ----	3¾- 3¾	3¾- 3¾	---- ----	3 - 3	3¾- 3¾
Boston Water Power.	1¾- 3¾	2¾- 2¾	1¾- 1¾	1¾- 1¾	1¾- 1¾	1¾- 1¾	---- ----	1¾- 1¾	---- ----	---- ----	---- ----	---- ----
Boylston Street Land	---- ----	---- ----	---- ----	---- ----	---- ----	---- ----	---- ----	---- ----	90c- 90c	---- ----	---- ----	---- ----
Cumb. Telep. & Tel.100	112¾-112¾	114¼ 114½	---- ----	114½-115¼	114 -114	---- ----	---- ----	117¼-118	118 -119¼	117¾-120¼	119¼-122¾	
Dom. Iron & Steel.100	8¾- 10	7¾- 8¾	7¾- 8¾	9 - 10¾	9¾- 12	7¾- 9¼	8¼- 12	10¾- 12¾	12¾- 15¾	14 - 19¾	17¾- 18¾	
East Boston Land.....10	5¾- 6¾	5¾- 6¾	5¾- 6¾	6¾- 6¾	6¾- 6¾	6¾- 6¾	6¾- 6¾	6¾- 6¾	6¾- 6¾	6¾- 6¾	6¾- 7¾	
Edison Elec. Illum.100	233 -240	230 -236	230¾-235	233 -240	233 -239	233¼-244	244 -250	250 -265	257¼-260	250 -257¾	241 -253	251 -255¾
Rights.....----	2¾- 3¼	---- ----	---- ----	---- ----	---- ----	---- ----	---- ----	---- ----	---- ----	3¾- 5¼	4¾- 5¼	
General Electric.....100	171 -178¾	157 -171	158 -169¾	160 -165¾	154 -159	151 -159	157 -160¾	162 -165¾	166 -175	171 -178	173 -194	183 -191¾
Rights.....----	---- ----	---- ----	---- ----	---- ----	---- ----	5¾- 5¾	5¾- 6¼	---- ----	---- ----	---- ----	---- ----	
Internat'l Bat.-H.....100	---- ----	---- ----	---- ----	2¾- 2¾	---- ----	3 - 3	---- ----	---- ----	2¾- 2¾	2 - 2	2 - 2	
Massachus'tts Gas.100	40 - 43¾	37¾- 41¾	37¾- 39¾	39¾- 41¾	39¾- 41¾	39¾- 40	39¾- 40¾	39 - 44¼	41¾- 43¾	42¾- 42¾	40½- 42	36 - 40¼
Pref.....100	79¾- 83¾	79 - 81¾	77¾- 80¼	79 - 80¾	79 - 81	79¾ 80¾	80 - 82¾	82¾- 84¾	83 - 83¾	83 - 84¾	81¼- 83¾	79¾- 81¾
Mergenthaler Lin..100	174¼-176¾	174 -178¾	174 -180	175 -179¾	174 -175	173 -177	173¾-176	172¾-178¾	184 -186	186 -191	200 -205	188 -198
Mexican Telephone..10	1¾- 2	1¾- 1¾	1¾- 1¾	1¾- 1¾	1¾- 1¾	1¾- 1¾	1¾- 1¾	1¾- 1¾	1¾- 1¾	1¾- 2	1¾- 2¼	1¾- 2¾
Minn. Gen. Elec.....100	---- ----	---- ----	---- ----	---- ----	---- ----	---- ----	---- ----	---- ----	---- ----	60 - 65	65 - 65	
Pref.....100	---- ----	---- ----	---- ----	---- ----	---- ----	---- ----	---- ----	---- ----	---- ----	100 -100	---- ----	
Nat'l Biscuit, pref.100	---- ----	---- ----	104¾-104¾	104¾-104¾	---- ----	---- ----	---- ----	108¾-108¾	---- ----	---- ----	112¾-112¾	---- ----
National Lead.....100	---- ----	---- ----	---- ----	---- ----	---- ----	---- ----	23 - 23	---- ----	24¾- 25¾	---- ----	---- ----	
N. Eng. Teleph'ne..100	120 -122¾	118 -121¼	118 -120¾	120¾-127	121¾-123	119 -122¼	121 -125	123¼-125¾	125 -131¼	129¾-130¾	133 -141	135 -140
Rights.....----	---- ----	---- ----	---- ----	---- ----	---- ----	2 - 2¾	2¾- 2¾	---- ----	---- ----	---- ----	---- ----	

a Ex dividend and rights.

BOSTON STOCKS IN 1904—Concluded.

STOCKS, Prices per share, not per cent. Par.	JANUARY	FEBR'RY.	MARCH.	APRIL.	MAY.	JUNE.	JULY.	AUGUST.	SEPT'BER.	OCTOBER.	NOV'BER.	DEC'BER.
	Low. High	Low. High	Low. High	Low. High	Low. High	Low. High	Low. High	Low. High	Low. High	Low. High	Low. High	Low. High
Pacific Mail ss.....100	... - ...	... - ...	... - ...	... - ...	... - ...	... - ...	... - ...	... - ...	32¾- 33½	... - ...	40 - 40	... - ...
Planters' Comp. (new). 4	4 - 4	... - ...	1 - 1	... - ...	1 - 1	11 32 11-32	2 - 2	1 - 2	... - ...	⅛ - 1	1 - 2	1 - 1
Pref.....100	... - ...	... - ...	10 - 15	... - ...	14⅜- 14½	15 - 17	17 - 17	10 - 13	10 - 12⅜	8 - 12⅜	10 - 12	... - ...
Pullman Company..100	215 -219⅜	208½-217	208 -211¾	209 -213¾	209½-213	210 -215⅜	219 -223	216¾-219	215 -220	221 -230	225¾-241	233 -240
Reece Buttonhole...10	6¾- 7¾	7 - 7½	7¾- 7¾	8 - 8⅝	8 - 8⅝	8 - 8¾	7¾- 8	8 - 8⅝	8 - 8⅝	8 - 8⅞	8 - 9	8¾- 9
Swift & Co.....100	100 -102	100 -100⅝	99⅜-101⅜	100 -101	100 -103¼	100¼-102	100⅜-102¾	100¼-102⅜	101¼-103¾	102¾-116	110¾-116	112 -114½
Rights.....	⅛ - ⅛	01 - 06	... - ...	... - ...	... - ...	... - ...	... - ...	... - ...	... - ...	... - ...	... - ...	... - ...
Tenn. Coal & Iron.100	... - ...	... - ...	... - ...	... - ...	... - ...	... - ...	30⅜- 30⅝	... - ...	... - ...	56¾- 57¾	... - ...	... - ...
Thom.-Hous. T.Sec., D	... - ...	... - ...	... - ...	... - ...	... - ...	62¾-63½	... - ...	... - ...	... - ...	... - ...	... - ...	... - ...
Torrington, Class A.25	... - ...	... - ...	... - ...	... - ...	... - ...	... - ...	22¾- 23⅜	... - ...	... - ...	23¾- 23¾	... - ...	22 - 22
Pref.....25	... - ...	... - ...	... - ...	... - ...	... - ...	... - ...	... - ...	25 - 25	... - ...	24½- 24½	24½- 26	23¾- 25¾
Un. Cop. Ld. & Mf'g.25	2 - 2	2 - 2	2 - 2¼	2¼- 2¾	2¾- 2¾	2¾- 3	2 11-16 - 3¼	... - ...	2 - 2¾	2 - 2¼	2¼- 2¾	2¾- 4
Un. Elec. Secur., pf.100	... - ...	... - ...	... - ...	... - ...	100 -100	... - ...	... - ...	... - ...	... - ...	... - ...	... - ...	... - ...
United Fruit.....100	96 - 99¾	95 - 98	96 -102	98¾-108¾	107¾-111¼	103 -113	108¼-107¾	105 -107	104 -108	102 -106	103¾-108¾	104¾-108¾
Rights.....	... - ...	... - ...	... - ...	... - ...	... - ...	40c- 45c	30c- 90c	... - ...	... - ...	... - ...	... - ...	... - ...
United Shoe Mach'y.25	47¾- 48¾	45¾- 47¾	46 - 48	47¾- 50	49 - 51	48¾- 50	50 - 50¾	50 - 50¾	50¼- 53	53⅜- 55¾	54 - 61	58¾- 61¼
Pref.....25	28 - 29¼	28 - 28½	28 - 29¼	28¾- 29⅝	28¾- 29¾	28¾- 30	29¾- 31	30 - 31	30¾- 31¾	30¾- 32	31 - 32	31 - 31¾
U. S. Leather.....100	7¾- 8	7 - 7¾	... - ...	7 - 7	6¾- 6¾	6¾- 6¾	7¾- 7¾	... - ...	7¾- 10¾	9¾- 13½	12 - 14¾	13½- 20¾
Pref.....100	77 - 77	77¾- 77¾	78¾- 78¾	79¾- 79¾	... - ...	79¾- 79¾	83 - 83¾	... - ...	87 - 87	87¾- 93½	94 - 95¾	94¼-103
U. S. Rubber.....100	14¾- 14¾	10¾- 11	13⅜- 13⅜	13⅝- 16	17¾- 17¾	18¼- 19	19¼- 19¾	19¼- 23½	23¼- 23¾	28½- 30	34 - 31⅞	33¾- 33¾
Pref.....100	40¾- 53¾	46¾- 52¾	48¾- 55	57¾- 68	64⅝- 68	66¾- 68	68¾- 72½	74⅜- 76	75 - 75	83½- 84½	85 - 91½	92¾- 99¼
U. S. Steel Corp'n..100	9¾- 13⅝	10¾- 11¾	10⅝- 11¾	11¾- 13¾	13¾- 14¾	13¾- 15¾	14¾- 16¾	15¾- 16¾	16¾- 17¾	17¾- 23½	23¾- 30	30¼- 33⅜
Pref.....100	53¾- 76¾	54⅝- 73¾	54⅝- 69¾	55¾- 69¾	55¾- 63¾	58 - 63¾	58¾- 63¾	58 - 61¾	61¾- 74	65 - 81¾	76 - 95¾	84 - 93¾
West End Land.....25	75c- 75c	60c- 75c	52½c- 60c	¼- 65c	¼- ¾	¼- 65c	¼- ¾	60c- ¾	¾- ¾	¾- ¾	60c- 60c	70c- 70c
West. Telep. & Tel.100	8 - 11	10 - 10	8 - 9	7¾- 8¾	7 - 8¾	6¾ - 9	9 - 14	13¾- 15	13 - 14	13 - 20	18 - 23½	20 - 23¼
Pref.....100	79 - 83	79 - 80	76 - 81	77 - 80	76¾- 78	77 - 81	81 - 94	91 - 92	90 - 91	91 - 99	97 -100½	99 -101
W. Union Tel'grph..100	... - ...	... - ...	89 - 89	... - ...	... - ...	... - ...	87¾- 87¾	88¾- 88¾	... - ...	... - ...	98½- 98½	... - ...
Westing. El. & Mfg..50	80 - 85	80 - 81	78 - 80	79¾- 79¾	79 - 79	75¾- 79	79 - 80	79 - 80¾	80 - 84	82 - 87	83¾- 92	85 - 93
Pref.....50	97¾-100	... - ...	94¾-100	95 - 95¾	95 - 95	93¾- 95	93¾- 95	90¾- 95	92 - 94	91¾- 94	... - ...	91 - 98

MINING.

Adventure Consol....25	2¾- 3	2 - 2¾	2 - 2¾	2 - 2¾	1¼- 2	1¾- 1¾	85c- 2	¾- 2	1¾- 2¼	2¼-2 5⅝	3¾- 4¼	4¼- 7⅜	5¾- 7
Aetna Con. Quicksilv..5	20c- 20c	... - ...	... - ...	... - ...	... - ...	... - ...	... - ...	... - ...	... - ...	... - ...	... - ...	... - ...
Allouez.....25	4¾- 4¾	3¾- 4¾	3 3-16- 5	4¾- 5¾	5¾- 6¾	6¾- 6¾	5 5-16- 8	8 - 8¾	8¾- 15	11¾-11¾	11¾- 15	14 - 21	17 - 30¾
Amalgam. Copper..5	47¾- 52	43 - 53	44¾- 50¼	48 - 53¾	46½- 53¾	48½- 50¾	50¼- 54¾	51¾- 58¾	56¾- 64¾	61¾- 68¾	63¾- 82	69 - 83¾
Amer. Gold Dredging..5	... - ...	... - ...	¾- 1	... - ...	... - ...	... - ...	... - ...	... - ...	... - ...	... - ...	... - ...	... - ...
Am. Zinc Ld. & Sm..25	10 - 10¼	8 - 9	8 - 10	10 - 13¾	9¾- 9¾	... - ...	9¾- 12¾	11¾- 13½	11¾- 13	12 - 14	13 - 14	11¾- 13¾
Anaconda.....25	19 - 19⅝	15¾- 17⅜	16¾- 16¾	17¾- 19½	... - ...	18¾- 18¾	17¾- 18¾	20 - 20	20¼- 24	24½- 28½	26¼- 29¾	28¾- 28¾
Arcadian.....25	¾- 1	¼-7 3⅛c	40c- 45c	35c- 1¼	40c- 40c	40c- 75c	¼- 1¼	¾- 1¼	90c- 1	85c- 1	1 - 3	¾- 1¾
Arnold.....25	¼- ¾	... - ...	... - ...	¼- ¾	... - ...	... - ...	20c- 35c	¼- ¾	... - ...	¼- ¾	65c- 1¾	1 - 1
Ash Bed.....25	... - ...	... - ...	... - ...	... - ...	... - ...	... - ...	... - ...	... - ...	... - ...	... - ...	20c-93½c	90c- 40c.
Atlantic, new.....25	8¾- 8¾	7 - 7¾	7¾- 8¾	8¾- 8¾	8 - 8	7¾- 8¾	7¾- 9¾	9 - 11¾	11¾- 14¾	14 - 17¾	16 - 23¾	19 - 19
Bingham Con. M. & S.50	22 - 23⅜	19¼- 23⅜	19 - 23	20¼- 23⅝	20¼- 21⅞	20⅝- 24⅜	23¾- 27⅜	24⅝- 27⅜	26¾- 28¾	26⅝- 34⅜	33¾- 39¾	33¾- 37¾
Bonanza (Dev. Co.)..10	45c- 45c	40c- 45c	43c- ¾	40c- ¾	39c- 41c	38c- 39c	45c- 55c	41c- ¾	47¾c- 55c	¾- 55c	55c-1 3-16	70c- 90c
Bos. Con. C. & G. T. re. $1	... - ...	... - ...	... - ...	... - ...	... - ...	... - ...	63¾- 73¾	63¾- 73¾	63¾- 73¾	6 - 63¾	63¾- 73¾	63¾- 73¾
British Columbia.....5	3¾- 3¾	... - ...	... - ...	... - ...	... - ...	... - ...	... - ...	... - ...	... - ...	... - ...	... - ...	... - ...
Calumet & Hecla.....25	435 -455	435 -460	440 -460	453 -470	444 -467¾	444 -455	455 -480	475 -522	505 -535	515 -600	595 -700	627 -680
Catalpa (Silver).....10	... - ...	... - ...	... - ...	... - ...	5c- 5c	... - ...	... - ...	9c- 9c	... - ...	9c- 9c	9c- 9c	... - ...
Centennial.....25	15 - 17¾	14¼-18	16¾- 20⅜	18¾- 23¾	18¾- 20⅝	19 - 20¾	20 -22¾	23¾- 28⅞	28¾- 29¾	27 - 31¾	28 - 33⅜	23 - 29¾
Central Oil.....5	3¾- 3¾	3¾- 3¾	3¾- 3¾	3¾- 3¾	3¾- 3¾	3¾- 3¾	3¾- 3¾	3¾- 3¾	3¾- 3¾	3¾- 3¾	3¾- 3¾	3¾- 3¾
Consol. Mercur Gold..5	60c- ¾	55c- 60c	60c- 66c	33c- 58c	25c- 35c	24c- 28c	20c- 33c	¼- 45c	27c- 30c	30c- 45c	35c- 50c	38c- 40c
Contin'l Zinc (new)..25	... - ...	... - ...	... - ...	7¾- 12¾	... - ...	... - ...	... - ...	10 - 10	10¾- 10¾	10¾- 14	11 - 11	... - ...
Cop. Range Consol.100	44 - 47¾	38 - 46	39 - 44¾	39¾- 44¾	40¾- 44¾	41¾- 43¾	43 - 58½	52 - 57¾	56 - 59½	56¾- 66	62¾- 74½	68¾- 72¾
Crescent (Silver).....5	¾ 97¾c.	5c- 85c.	70c- 1¼	1 - 2	1¼- 1¾	1¾- 1¾	1¼- 1¾	1¼- 1¾	1¼- 1¾	1¼- 1¾	2 - 3	2 - 2
Daly-West (new)..20	24 - 36	33⅜- 35¾	24¾- 33	20¾ - 28	21¾- 24¾	23¾- 24¾	12 - 23⅜	10¾- 14¾	13¾- 15½	11 - 14½	11¾- 13¾	11¾- 14¾
Dominion Consl.....100	80 - 72	55¾- 61	51¾- 61	61 - 83¾	64 - 67	40 - 60¾	40¾- 45	45⅞- 51⅜	55¼- 62	57 - 58½	59 - 66¾	63 - 66¾
Pref.....100	109 -113	107¾-110	107 -110¾	108 -111¾	110¾-111	110 -112	111 -113	105¾-108¾	108¾-109	109 -111¾	110 -116	... - ...
Elm River.....15	15 - 16⅜	13¾- 15¾	13¾- 14¾	13¾- 15¾	13¾- 14¾	13¾- 15¾	13¾- 23¾	23¾- 25	24 - 27¾	25 - 30¾	30¾- 34	31¾- 34
Franklin.....25	83⅝- 94	8 - 9	7¾- 7¾	7¾- 8¾	7¾- 7¾	7 - 7¾	7 - 8	7 - 9½	9¾- 9¾	8 - 11	10¾- 13¾	10¾- 12¾
Granby Cons. Min'g. 10	3 3-16- 3¾	3¼- 3½	2⅝- 3¾	2¾- 4¼	3¾- 4	3 1-32- 3¾	3 - 3¾	2⅝- 3¾	3 - 4	3¾- 4	3¾- 5¾	4¼- 5¾
Greene Consol.....10	... - ...	... - ...	... - ...	... - ...	... - ...	... - ...	... - ...	... - ...	... - ...	20 - 22¾	22¾- 31	23 - 34¼
Guanajuato Consol...8	¾ 97¾c.	5c- 85c.	70c- 1¼	1 - 2	1¼- 1¾	1¾- 1¾	1¼- 1¾	1¼- 1¾	1¼- 1¾	1¼- 1¾	2 - 3	2 - 2
Humboldt.....25	... - ...	... - ...	... - ...	... - ...	... - ...	... - ...	... - ...	... - ...	... - ...	¾- ¾	90c- 1¼	92c- 95c.
Isle Royale.....25	7 - 9¼	7 - 8	7¼- 8	7 - 7¾	6¾- 7	7 - 8¼	8 - 11⅝	10¾- 20⅜	18¾- 23⅜	19⅝- 26¼	22 - 35¾	20 - 29¾
Mass Consol.....25	3 - 4¾	3 - 5	3¾- 4¼	4 - 4¾	3 - 4	3¼- 4	3¾- 4¾	4 - 4¾	3¼- 4	3¾ 4¾	4¾- 6¾	6¾- 9¾
Mayflower.....25	55c- 65c.	5¼- ¾	¾- 55c.	55c- 85c.	¾- 85c.	65c- 90c.	65c- 1	45c- ¾	¾- 1	¾- 65c	90c- 1	90c- 1¼
Michigan.....25	4¾- 6¾	4¼- 5¾	4¾- 5¾	4¾- 6¾	4¾- 6¾	4 - 4¾	3¾- 4	4 - 4¾	4 - 5¾	5¾- 7¼	7 - 10¾	9¾- 11
Mohawk.....25	35¾- 39¾	34¼- 37⅜	35 - 40	39¾- 44¾	39 - 42¾	39 - 41¾	40¾- 44⅞	41¾- 46½	45 - 48¾	47 - 53¾	51¾- 57¾	48¾- 56
Montana Coal & C..25	2¾- 4	3 - 3	3¾- 3¾	3¾- 3¾	3¾- 3¾	3¾- 4	3¾- 4¼	3¾- 4	3¾- 4¾	5 - 6¾	4¾- 6¾	4 - 5¾
Montreal & Boston..5	... - ...	¼- ¾	¾- 55c	55c- 55c	¾- 85c.	1¼- 60c.	45c- ¾	40c- 60c.	¾- 1	1 - 1⅜	1¾- 1¾	... - ...
Napa Cons. Quicksilv.7	... - ...	... - ...	... - ...	⅛- ⅛	... - ...	... - ...	... - ...	... - ...	... - ...	¾- ¾	... - ...	... - ...
National.....25	... - ...	... - ...	... - ...	... - ...	... - ...	... - ...	... - ...	... - ...	... - ...	2 - 2	1¾- 2	1 - 1¼
New Idria (Quicksil..5	... - ...	... - ...	9 - 9	8¾- 8¾	10 - 10	... - ...	8¾- 10	... - ...	10 - 10	10 - 10	... - ...	9¾- 9¾
Nova Sco'a St. & C.100	... - ...	... - ...	... - ...	... - ...	... - ...	... - ...	60¾- 60¾	... - ...	... - ...	... - ...	68¾- 68¾	... - ...
Old Colony.....25	1 - 1¼	⅝- 1	¾- ¾	⅝- 1¼	¾- 1	¼- ¾	⅝- 1	95c- 1	90c- 1	1 - 1¼	1¾ 2¼	1¼- 1¾
O. Dominion (Copp.).25	9¾- 12	9¼- 11¾	9¾- 11¾	12¾- 14¾	11¾- 13¾	12¾- 13¾	13¾- 14¾	12¾- 14	12 - 16	14¼- 18¾	18 - 23¾	20 - 23¾
Osceola.....25	85¾- 87¾	53 - 85¾	59¾- 65¾	59¾- 69¾	58 - 67¾	56 - 63¾	60¾- 64¾	63 - 73	71 - 83¾	81¾- 94	93¾- 98	89¾- 98
Parrott (S. & C.).....10	21 - 23¾	20¾- 29¾	21¾- 26	23 - 26	23 - 25	23¼- 25¾	24 - 26	24 - 26¾	24 - 25¾	24 - 29¾	28¾- 28	26¾- 33¾
Phenix Consol.....25	2¾- 3	2 - 2¾	1¾-1 15-16	1¾- 2¼	1¾- 1¾	1¾- 1¾	1¾- 1¾	1¾- 1¾	1¾- 2	2 - 2¾	2¾- 3	2¾- 3¾
Quincy.....25	94¾-100	80 - 90	82 - 86	81 - 89¾	80 - 82	80 - 86	82¾- 89¾	89¾- 88¾	86¾- 93¾	90 -108	103 -125	99 -117
Rhode Island.....25	1 - 1¼	1 - 1	85c- 85c.	1 - 1	85c- 85c.	¾- 85c.	¾- 85c	¾- 1	85c- ¾	1¼- 1¼	1 - 3	1¼- 3¾
Santa Fe (G. & C.)..10	1¾- 2¾	1¾- 2	1¾- 1¾	1¾- 1¾	1¾- 1¾	1¾- 1¾	1¾- 1¾	1¾- 2¼	1¾- 2	1¾- 1¾	1¾- 2¼	1¾- 3¾
Shannon.....10	7¼- 9¼	7¾- 8¾	7¾- 8¾	8 - 9	6 1-16- 8	5¾ - 7	5¾ - 7	3¾- 5¾	3¾- 4¾	4 - 7	6¾- 10¾	5¾- 9¾
Tamarack.....25	100 -120	94 -113	90 - 98	90 -100¾	85 - 94	85 - 91¼	86 - 94	88 -110	103¾-120	115 -128	122 -140	115 -128
Tecumseh.....25	... - ...	... - ...	... - ...	... - ...	... - ...	... - ...	¾- 85c.	¼- ¾	... - ...	¼- ¾	¾- 1	1¼- 3¾
Tennessee Copper.....25	... - ...	... - ...	... - ...	... - ...	... - ...	... - ...	... - ...	... - ...	... - ...	... - ...	34 - 40¾	35 - 43¾
Trinity.....25	4¾- 5¼	4¾- 5¼	3¾- 4¾	3¾- 4¾	3¾- 4¾	3¾- 4	3¾- 5¼	4¾- 5¾	7¼- 8¼	6¾- 8¾	7¾ 18	13 - 18¾
United Copper.....10	... - ...	... - ...	6 - 6	... - ...	... - ...	... - ...	... - ...	... - ...	... - ...	... - ...	... - ...	... - ...
United States.....25	18 - 22	19¾- 21¾	20 - 21¾	19¾- 21¾	19¾- 20¾	19¾- 21¾	21 - 23¾	21¾- 23¾	19¾- 21¾	20¾- 23¾	23 - 27⅝	23¾- 28¾
U. S. Coal & Oil.....25	85¾-103¾	85¾- 95¾	83¾- 97½	93¼- 97¾	9 - 10¾	95¾-103½	99¾-113¾	10 - 13¾	11 - 12	10¾- 12¾	10 - 13¾	10¾- 12
Utah Consol.....5	30 - 35¾	30¾- 34¾	33¾- 34¾	33 - 34¾	33¾- 34¾	33¾- 39¾	36¾- 39¾	37¾- 43¾	39 - 43¾	40¾- 44¾	43¾- 47	40 - 46¼
Victoria.....25	3¾- 4⅜	3 - 3¾	3 - 3¾	3 - 4	3¾ - 4	3¾- 3¾	2¾ - 3	2¾- 3¾	2¾- 3¼	3¼- 4¾	3¾ - 5	4 - 5¾
Washington.....25	... - ...	... - ...	... - ...	... - ...	... - ...	... - ...	... - ...	... - ...	... - ...	... - ...	¾- 1	... - ...
Winona.....25	6¾- 7¾	5 - 6¾	5¼- 7½	6 - 7¾	6¾- 6¾	5¾- 6¾	6¾- 8¼	7¾- 10⅝	8¼- 10¼	8¼- 12⅜	10¼- 13⅝	10 - 12¾
Wolverine.....25	69 - 73	70 - 72	70¾- 75	70 - 74	70 - 71¾	70 - 73	73¾- 77	77¾- 88	85 - 93	89 - 98	98 -110	104 -106
Wyandotte.....25	1 - 1¼	¾- ¾	52c- ¾	60c- ¾	¾- ¾	¼- ¾	65c- ¾	¾- 1¼	70c- 1¼	90c- 2¾	2¾- 3	1¾- 2¾

a Assessment paid. † ex rights.

PHILADELPHIA BONDS IN 1904.

BONDS.	JANUARY	FEBR'RY.	MARCH.	APRIL.	MAY.	JUNE.	JULY.	AUGUST.	SEPT'BER.	OCTOBER.	NOV'BER.	DEC'BER.
	Low.High	Low.High	Low.High	Low.High	Low.High	Low.High	Low.High	Low.High	Low.High	Low.High	Low.High	Low.High
RAILROAD AND MISCELLANEOUS.												
All. Val.—Gen., 1942.4	... - ...	... - ...	... - ...	102¼-103	102¾-103¼	... - ...	... - ...	... - ...	... - ...	... - ...	... - ...	... - ...
Eastern Ext.—1910.7	... - ...	... - ...	117¼-117⅝	114½-114½	115⅜-116	116 -116	118 -118	118 -118⅝	118⅝-118⅝	115¼-115¼	... - ...	... - ...
Amer. Rys.—Conv.....5	98¾-100⅜	100 -100¾	100 -100⅜	100 -100¼	100¾-101	98 -*100	100 -101¼	101¼-102¾	102⅜-102¾	102¾-103	103 -101	102 -102¾
Ash. & P.—1st. 1908..6	... - ...	... - ...	108 -108	... - ...	... - ...	... - ...	... - ...	... - ...	... - ...	... - ...	... - ...	... - ...
Atch. Top. & S. F. adj.4	... - ...	... - ...	... - ...	90¾- 90¾	... - ...	... - ...	... - ...	... - ...	... - ...	... - ...	... - ...	... - ...
Atlantic City—1st.....5	... - ...	112 -112	... - ...	... - ...	109¾-109¾	110¼-110¾	111¼-111½	112 -112	113 -113	113 -113¾	... - ...	111¾-111¾
Ballston Term'l—1st..5	... - ...	... - ...	... - ...	... - ...	... - ...	... - ...	... - ...	92¾- 92¾	92¾- 92¾	90 - 90	... - ...	... - ...
Balt. & Ohio—1948.....4	... - ...	... - ...	... - ...	... - ...	101 -101⅜	... - ...	... - ...	... - ...	... - ...	... - ...	... - ...	... - ...
Prior lien.....3½	... - ...	... - ...	... - ...	... - ...	94⅝- 95⅜	95¾- 96	... - ...	95¼- 95⅜	95⅛- 95⅜	... - ...	95⅜- 95⅜	... - ...
Southw. Div.—'25..3½	... - ...	... - ...	... - ...	... - ...	... - ...	... - ...	... - ...	... - ...	... - ...	92 - 92	... - ...	... - ...
Balt. & Pot.—N. L...6	... - ...	... - ...	115 -115	... - ...	... - ...	... - ...	... - ...	... - ...	... - ...	... - ...	... - ...	... - ...
Bell's Gap—1st.....6	... - ...	... - ...	... - ...	103¾-103¾	... - ...	... - ...	... - ...	103⅛-103⅛	103⅜-103¾	... - ...	... - ...	... - ...
Bergner & Eng.—1st..6	102 -102	... - ...	101½-102	102 -104	104½-104½	104½-104½	102 -102	... - ...	103 -103	... - ...	... - ...	104½-104½
Beth.C.W.at.—1st'34.5	... - ...	... - ...	100¾-100¾	... - ...	... - ...	... - ...	... - ...	... - ...	... - ...	... - ...	... - ...	... - ...
Bethlehem Steel.....6	114⅝-115	113⅝ 113⅝	... - ...	115 -115	115 -118	116 -116	117 -117	... - ...	117 -117	118 -119¼	119¼-119⅝	120 -120
Bridg. & Mills. Trac.5	... - ...	... - ...	... - ...	... - ...	... - ...	104¾ 104¾	102 -103¾	103 -103	103¾-103¾	... - ...	... - ...	... - ...
Bufalo City Pass'ger.5	... - ...	112 -112	... - ...	... - ...	... - ...	... - ...	... - ...	... - ...	... - ...	... - ...	... - ...	... - ...
Camb. & Cl.—1st, '41.5	... - ...	... - ...	103 -103	104½-104¾	... - ...	... - ...	... - ...	... - ...	... - ...	... - ...	... - ...	... - ...
Camden & Trent.—1st.5	... - ...	... - ...	100 -100	100 -100	... - ...	100 -100	101 -101	103¾-103¾	... - ...	... - ...	... - ...	100 -100
Catawissa—1st cons..6	... - ...	... - ...	... - ...	... - ...	... - ...	... - ...	... - ...	... - ...	... - ...	105 -105	... - ...	105 -105
Cent. of N. J.—Regis..5	... - ...	... - ...	... - ...	... - ...	... - ...	... - ...	... - ...	... - ...	... - ...	... - ...	... - ...	133¾-133¾
Ches. & Ohio—1992.4½	102¾-103⅜	... - ...	... - ...	... - ...	... - ...	... - ...	... - ...	... - ...	... - ...	... - ...	... - ...	... - ...
C. R. I. & Pac.—1917.6	... - ...	... - ...	... - ...	122¾-122¾	... - ...	... - ...	... - ...	... - ...	... - ...	... - ...	... - ...	... - ...
2002.....	... - ...	... - ...	... - ...	... - ...	... - ...	... - ...	... - ...	71¾- 71¾	... - ...	... - ...	... - ...	... - ...
Choctaw & Memphis..5	... - ...	109¾-109¾	108¾-108¾	108¾-108¾	109¼-110	... - ...	108 -109	109¼-110	... - ...	110¼-111¾	... - ...	... - ...
Chic. Ok. & G.—Gen..5	105 -108¾	106¾-108¾	107 -107	107 -107¾	107¾-108¾	108 -108¾	*105¾-06¾	108 -108¾	107¼-108¾	108¾-109	109 -109¾	109¾-109¾
Consol, 1952.....5	103⅜-108	... - ...	104¾-104¾	105 -105¾	... - ...	105 -104¾	106¾-106¾	106¼-106¾	106¾-106¾	... - ...	... - ...	109 -109
Citizens' Pass. Rds..6	103¾-108¾	... - ...	106¾-106¾	107¾-107¾	106¾-106¾	106 -106	... - ...	107 -107	107 -109	109 -109¾	... - ...	108 -108
Clearfield & Jeff....6	121¾-121¾	... - ...	... - ...	... - ...	... - ...	... - ...	... - ...	... - ...	... - ...	121½ 125¾	... - ...	125¾-125¾
Conn. Ry. & L.—'51.4½	... - ...	... - ...	... - ...	... - ...	... - ...	... - ...	96¾- 96¾	97¾- 97¾	98 - 98	... - ...	97⅞- 97⅞	98¼- 99½
Connecting, 1904.....6	... - ...	... - ...	... - ...	... - ...	101¼-101¾	... - ...	... - ...	... - ...	... - ...	... - ...	... - ...	... - ...
Consol. Tobacco.....4	... - ...	... - ...	... - ...	... - ...	... - ...	62 - 62	... - ...	71 - 71	... - ...	... - ...	... - ...	... - ...
Cons. Trac. of N. J...5	105¼-105⅜	105¼-105⅜	105¼-105⅜	105¼-107	107¼-107⅜	105 -105⅜	106¼-106¾	108¾-109¾	108¾-109¾	109¾-110¼	110 -110¾	*98¼-108⅜
Del. & B'd Bk.—1st..7	... - ...	104¼-104¼	104¼-104¾	... - ...	... - ...	... - ...	106¾-106¾	... - ...	... - ...	103¾-103¾	103⅜-103⅜	... - ...
Distillers' Securities.5	... - ...	... - ...	... - ...	... - ...	... - ...	... - ...	... - ...	... - ...	... - ...	70¾- 70¾	... - ...	... - ...
East. Mill. & Export.5	... - ...	... - ...	15 - 15	... - ...	... - ...	... - ...	... - ...	... - ...	... - ...	... - ...	... - ...	... - ...
Easton & Amboy.....5	... - ...	... - ...	... - ...	*111 -111	112 -112¾	113 -113	... - ...	114 -114	... - ...	... - ...	112¾-113¾	... - ...
Easton Con. El.—'49..5	... - ...	... - ...	... - ...	... - ...	... - ...	... - ...	... - ...	... - ...	... - ...	97⅛- 97⅜	98¼- 99¾	... - ...
E. St. L. & Sub.—'32..5	... - ...	... - ...	... - ...	... - ...	... - ...	... - ...	... - ...	... - ...	*100 -100	... - ...	... - ...	... - ...
Ed. El. L. stk. ctfs..6	109 -110	110¾-110¾	... - ...	110 -110	112¾-113	113 -113	112¾-113¾	112¾-113¾	... - ...	110 -111	111 -111	111¾-111¾
El. & Peo. Tr.—Tr.rc. 4	99¼- 99¾	99¾-100¾	97 -100¾	97¾- 98¾	98⅝- 99	98¾- 99¾	99¼-100¾	100¼-101	*99 -101¾	99⅝-100	99⅝-101	99¾-101
Elmira & W'mp't—1st.6	107¾-107¾	... - ...	109 -109	... - ...	... - ...	... - ...	... - ...	... - ...	... - ...	110 -110	*108 -108	... - ...
Income, 2862.....5	... - ...	... - ...	... - ...	... - ...	110 -111	... - ...	... - ...	... - ...	... - ...	... - ...	... - ...	... - ...
Equit. Ill. G.-L.—1st..5	106¾-108	107¼-109	108¾-109	108¾-108¾	108¾-108¾	108¼-109	107 -107¾	107¼-108	108 -109	108¾-109	109 -109	108¾-106¾
Girard Pt. Store'ge..3½	... - ...	... - ...	... - ...	... - ...	... - ...	... - ...	... - ...	... - ...	92¾- 94	... - ...	94½- 95	... - ...
H. P. M. J. & L.—1st.4	... - ...	... - ...	... - ...	... - ...	... - ...	... - ...	... - ...	... - ...	... - ...	103¾-103¾	... - ...	... - ...
Heaton v. Pass., cons..5	... - ...	... - ...	... - ...	... - ...	113¾-114	114¼-114¾	... - ...	114¼-115⅛	115 -118	... - ...	115¾-116⅛	116 -116
Helms. Tac. & Frank.5	... - ...	... - ...	... - ...	... - ...	... - ...	... - ...	... - ...	... - ...	103 -103	... - ...	... - ...	... - ...
Hudson Co. Gas—1st..5	... - ...	... - ...	... - ...	... - ...	... - ...	104¼-104¾	... - ...	... - ...	... - ...	... - ...	... - ...	... - ...
Hunt. & Br. Top—1st.4	... - ...	... - ...	... - ...	... - ...	... - ...	... - ...	... - ...	... - ...	102¾-103⅛	... - ...	... - ...	... - ...
2d, 1925.....4	103 -103	101 -101	... - ...	... - ...	... - ...	... - ...	... - ...	... - ...	... - ...	103¾-103¾	... - ...	... - ...
Consol., 1925.....5	105½-106	103¾-103¾	... - ...	... - ...	106¼-106¾	... - ...	... - ...	... - ...	106 -106	105¼-105¾	... - ...	... - ...
Indianapolis St., gen..4	80¾-*81	80 - 80¾	80¼- 81	81¾- 82¾	81¾- 82	81¾- 84	*82 - 85	84¾- 85	84¾- 84¾	84 - 86¾	86 - 88
Interstate Rys.—3-3½.4	54¾- 55	52 - 52	49¾- 50	49¾- 50	... - ...	... - ...	53 - 53	51 - 52	51 - 52	51 - 55	60 - 60	61¾- 65
Lehigh Val., cons.....4	... - ...	105 -105¾	104¾-105¾	105 -105	105¾-106¾	105¾-105¾	... - ...	... - ...	105¾-106¾	107 - 107	... - ...	106¾-106¾
Registered.....4	103¾-103¾	105¼-105¾	... - ...	105¾-105¾	104¾-106¾	*105 -105	... - ...	... - ...	... - ...	... - ...	... - ...	... - ...
1st, ext., 1948.....4	111 -111	111 -111¾	... - ...	112 -112	113 -112	... - ...	... - ...	... - ...	... - ...	... - ...	... - ...	... - ...
Realstered.....4	111¼-111¼	111¼-111¾	... - ...	... - ...	... - ...	... - ...	... - ...	... - ...	... - ...	... - ...	... - ...	... - ...
Collateral trust.....5	107¾-108¾	108¾-109¾	108¾-109¾	108¾-109¾	108¾-109¾	107 -107¾	106¾-110	109 -109¾	109¾-109¾	... - ...	107¾- 08¾	108 -108¾
2d, reg., 1910.....7	119¾-120¾	*116¾-20¾	116¾-116¾	116¾-117	117¾ 117¾	... - ...	119¾-119¾	119¾-119¾	117 -117	117 -117¾	117¾-117¾	117⅝-118
Cons. M., reg., 1923..6	118¾-118⅝	... - ...	120¼-120¾	120¾-121	120 -121	121¾-121¾	121¼-121¾	122 -122	123¾-123¾	123¼-123¾	122¾-124	124¾-125
Cons. M., coup., 1923.6	119¾-120¾	120¾ 120¾	121 -121	... - ...	... - ...	... - ...	... - ...	... - ...	... - ...	... - ...	... - ...	... - ...
Annuity.....	138 -139	139 -140	138 -138	138¾-139¾	*137¾ -...	... - ...	142¾-143	143¾-143¾	144 -144¾	144¼-143¾	147 -147	147 -149
Annuity.....4½	... - ...	... - ...	... - ...	... - ...	*106¾-06¾	... - ...	... - ...	109 -109	... - ...	... - ...	110¼ 112¾	113 -113
Gen. cons. ad. int. ctf.	... - ...	... - ...	... - ...	... - ...	... - ...	... - ...	... - ...	... - ...	... - ...	... - ...	93¾- 98¾	98¾- 99
Leh. Val. Coal—1st...5	108¾-109¾	109¾-109¾	109¾-109¾	109 -109¾	109¾-110¼	110¼-111¾	109¾-110¾	110¼-111¾	111¾-111¾	113 -114	113¾-114¾	114¼-114¾
Leh. Val. Ry.—1st...6	104¼-104¾	... - ...	... - ...	... - ...	108 -108	108 -109	... - ...	... - ...	108 -108	... - ...	... - ...	110 -110
Registered.....4½	... - ...	... - ...	... - ...	... - ...	... - ...	*105 -105	... - ...	... - ...	106¾-106¾	... - ...	... - ...	108¾ 108¾
Maryland Steel—1st..5	... - ...	... - ...	... - ...	101¾-101¾	101¾-101¾	... - ...	... - ...	... - ...	... - ...	102 -102	103¾-103¾	... - ...
Newark Consol. Gas..5	106 -106¾	106¾-106¾	106¾-106¾	... - ...	108¾-108¾	... - ...	107¾-107¾	108 -108	... - ...	... - ...	... - ...	... - ...
Newark Passenger...5	111¾-112	113 -113¾	113¾-113¾	113¾-113¾	113¾-113¾	114¼-115	112¾-113¾	... - ...	114 -114	114¾-115	... - ...	... - ...
New York Central—												
L. S. & M. S., deb...4	... - ...	... - ...	... - ...	... - ...	... - ...	100¾-100¾	101¾-101¾	... - ...	99¾- 99¾	100¼-100¾	... - ...	... - ...
N. Y. Ph. & Nor.—1st.4	100¼-100¾	... - ...	... - ...	101¾-101¾	102 -103	103 -103	102 -102	... - ...	102¾-102¾	103¾-103¾	... - ...	103 -103¾
Income, 1939.....	... - ...	91 - 91	... - ...	... - ...	... - ...	... - ...	... - ...	... - ...	... - ...	... - ...	... - ...	... - ...
Nor. & W., imp. & ext..6	... - ...	... - ...	... - ...	... - ...	... - ...	... - ...	... - ...	... - ...	... - ...	... - ...	133¾-133¾	... - ...
No. Cent'l—2d, 1940..5	... - ...	... - ...	... - ...	118 -118	... - ...	... - ...	119¾-119¾	... - ...	... - ...	... - ...	... - ...	... - ...
North. Pacific—1997..4	... - ...	... - ...	... - ...	... - ...	... - ...	110 -110	... - ...	... - ...	... - ...	... - ...	... - ...	... - ...
General lien, 1047.3	... - ...	... - ...	... - ...	... - ...	73¾- 73¾	... - ...	74¾- 74¾	... - ...	... - ...	... - ...	74¼- 74¾	... - ...
Nor. Penn. gen., '53.3½	... - ...	... - ...	98 - 98	98 - 98	... - ...	98 - 98	... - ...	... - ...	... - ...	96 - 96¾	... - ...	98¾- 98¾
1st, 1930.....4	111 -111	... - ...	... - ...	... - ...	... - ...	... - ...	... - ...	... - ...	110 -110	... - ...	... - ...	... - ...
Debenture, 1905.....6	... - ...	... - ...	... - ...	102¾-102¾	... - ...	... - ...	... - ...	... - ...	102 -102	... - ...	... - ...	... - ...
Pa. & N. Y. Canal.....7	106 -106¾	106¾-106¾	106¾-106¾	... - ...	107¾-108	105 -105	103¾-106	... - ...	... - ...	106¾-106¾	... - ...	103¾-103¾
Consol., 1939.....5	115¾-116¾	... - ...	113 -113	111 -111	... - ...	113 -113¾	... - ...	... - ...	... - ...	114 -114	... - ...	115 -115
Consol., 1939.....4½	104¼-104¾	... - ...	... - ...	103¾-103¾	... - ...	... - ...	... - ...	... - ...	... - ...	... - ...	... - ...	... - ...
Consol., 1939.....4	... - ...	98 -100	98¼- 98¾	... - ...	... - ...	... - ...	... - ...	... - ...	... - ...	100¾-100¾	... - ...	101 -101
Pennsylvania—												
Gen., conpon, 1910..6	113¾-113⅞	... - ...	114 -114	113¾-114	114 -114	114¼-114¾	113¾-113¾	113¾-113⅞	113 -113	113¼-113¾	... - ...	... - ...
Gen., reg., 1910.....6	... - ...	113¾-114¾	*113 -116	... - ...	113¾-113¾	113¾-114	114 -114¼	... - ...	... - ...	111¾-112	112 -113	113 -113¾
Consol., coup., 1905..4	... - ...	103¾-103¾	... - ...	103¾-103	103¼-103¾	103¼-103¾	... - ...	... - ...	... - ...	... - ...	103 -103	103¼-103¾
Consol., reg., 1905..6	102¾-103¾	... - ...	*101¾-01¾	... - ...	102¾-103¾	... - ...	102 -102	102¾-103¾	... - ...	... - ...	105¾-106¾	106¾-106¾
Cons., coup., 1919..5	... - ...	... - ...	... - ...	... - ...	... - ...	114¼-114¾	... - ...	116 -116	... - ...	115¾-115¾	... - ...	116 -116
Consol., reg., 1919..5	... - ...	... - ...	... - ...	... - ...	... - ...	... - ...	... - ...	... - ...	... - ...	114¾-114¾	114¼-114¾	... - ...
Collateral trust.....4½	... - ...	... - ...	104¾-105	105¾-105¾	... - ...	... - ...	... - ...	... - ...	... - ...	... - ...	... - ...	... - ...
Equipment, 1914.....4	... - ...	... - ...	... - ...	... - ...	... - ...	102¼-102¾	... - ...	... - ...	... - ...	100¾-100¾	... - ...	101 -101
Convertible, 1912.3½	96¼- 96¾	95 - 95¾	95 - 95¾	... - ...	94¾- 95	... - ...	... - ...	98¼- 98¾	99 - 99¾	102¾-103	102 -103¾	103¾-103¾
P. W. & Br. cts.'21.4	101 -101¾	101¾-101¾	101¾-101¾	102 -102	102¾-103	101¾-102	102 -102¾	... - ...	102¾-103¾	103¾-103¾	103¾-104¾	*103-105
Pennsylv. Co.—1916.3½	... - ...	... - ...	97 - 97	97 - 97¾	... - ...	97¾- 97¾	97¾- 98¾	98¼- 98¾	98¾- 99¾	99¼- 99¾	*97¾- 98	... - ...
Coll. trust, 1941...3½	... - ...	... - ...	... - ...	... - ...	... - ...	91¾- 91¾	94 - 94	... - ...	... - ...	94 - 94	... - ...	... - ...
Collat. trust, 1937.3½	... - ...	... - ...	... - ...	... - ...	... - ...	... - ...	93¾- 93¾	... - ...	... - ...	... - ...	... - ...	... - ...
Penn. & Md. Steel.....6	109 -109	109 -109	107¾-110	110 -110	110 -110	110 -111¼	111 -112	112 -112	*109¾-09¾	112 -113¾	114 -114½	114 -114
Pennsylvania Steel...5	... - ...	... - ...	... - ...	106 -106	104 -104	... - ...	... - ...	... - ...	... - ...	109 -109	107¾-107¾	107 -107

* Ex-interest.

PHILADELPHIA BONDS IN 1904—Concluded.

BONDS.	JANUARY	FEBR'RY.	MARCH.	APRIL.	MAY.	JUNE.	JULY.	AUGUST.	SEPT'BER.	OCTOBER.	NOV'BER.	DEC'BER.
	Low High	Low. High	Low. High	Low. High	Low. High	Low. High	Low. High	Low. High	Low. High	Low. High	Low. High	Low. High
People's Passenger—												
Stock tr. ctfs., 1943..4	102¾-104	102¾-103¾	103¾-103¾	104 -104	104 -104	103¾-104	102 -103¾	103¼-103¾	102¾-102¾	- -..	104 -105	104¼-104¾
Peo.& East.—1st cons.4	.... -	.... -	.... -	98¾- 99¾	.... -	98¾- 98¾	.... -	.... -	.... -	.... -	.... -	98¾- 98¾
Perkiomen, 1st ser....5	.... -	.... -	.... -	.... -	.... -	.... -	.... -	106 -106	.... -	.... -	.... -	108 -108
Phil. Balt. & W.—1st.4	.... -	.... -	.... -	.... -	.... -	.... -	.... -	109¾-109¾	.... -	108¾-108¾	107¼ 107¾	107 -107¾
Philadelphia Co..... 5	108¾-110	110¾-110¾	107¾- 108¾	108 -108¾	109 -109¾	109¼-110	110 -110¾	110 -111	108 -110	110¾-111	110¾-111	110 -110
Consol. & coll. trust.4½	98 -100	99¼-100¼	98¼- 99¾	98¼-101¾	98¼- 99	98¾- 99¾	99¼-102	102 -103	103¾ 104¼	104¾ 105¼	101 -103¾	101¼-102
Phila. Elec.—Tr. ctfs..5	99¼-101¼	100¾-101¼	98¾-101¾	99¼-100¾	100¼-101¼	99 -101¼	99 -101¾	101¼-102	101 -103¾	102 -105	100 -104¾	101 -103¾
Trust certificates.... 4	63¾- 66	63¾- 64½	62¾- 65¾	64¾- 67	66¾- 69	*63¾- 69	63¾- 67	65¾- 67	66¾- 68½	67¼- 75¾	73 - 78¾	71¾- 76
Phil. & Erie—Gen.'20.6	124¾-124¾	.... -	124¼-124¼	.... -	.... -	.... -	.... -	.... -	.... -	.... -	.... -	.... - ....
General, 1920..... 5	113¾-116	.... -	.... -	115¾-116	.... -	.... -	.... -	.... -	.... -	.... -	.... -	115¾-116¾
Gen. mort., 1920.....4	.... -	.... -	103 -103	103¾-103¾	.... -	.... -	.... -	.... -	105 -105	104¼-104¼	.... -	.... - ....
Phil. & Read., 2d, '33.5	.... -	.... -	.... -	.... -	.... -	128 -128	127 -127	128 -128	.... -	.... -	.... -	.... - ....
Consol., gold..... 6	.... -	113 -113	113¾-113¾	113¾-113¾	.... -	.... -	113¾-113¾	.... -	113 -113	.... -	.... -	113¾-113¾
Imp. M., ext., 1947 .4	104¾-104¾	104¾-104¾	104¾-104¾	103 -103¾	103¾-104¼	104¾-106	.... -	.... -	.... -	107¼-107¾	.... -	106 -106
Consol. ext., 1937...4	104¾-104¾	104¾-104¾	102 -103¾	102 -102	.... -	.... -	.... -	.... -	104¾-104¾	104¾-105	105¼-105¾	105¼-105¾
Con., coup., 1911.....7	119¾-120	120 -120	119¾-120	119¾-119¾	120¼-122	.... -	119¾-120¼	120¼-120¾	120¼-120¾	120¾-120¾	120¾-121	117¾-118
Cons., reg., 1911.....7	119¾-119¾	.... -	119¾-120	.... -	120 -120	118 -118	120 -120	.... -	120¾-120¾	120¾-120¾	117¾ 117¾	117¾-118
Reading Terminal...5	124 -125	123¾-123	121 -123¾	123¾-123	.... -	123¾-125	125 -126	124 -125	125 -125¼	126 -126	.... -	123¾-124
Phila. Wilm. & Balt.—												
Debenture. 1917.....4	.... -	.... -	.... -	.... -	.... -	.... -	.... -	.... -	.... -	.... -	102 -102	.... - ....
Debentures. 1932...4	.... -	106 -106	105 -106	104¾-104¾	.... -	.... -	.... -	.... -	.... -	.... -	.... -	.... - ....
P. C. C. & St. L.'40.4½	.... -	.... -	.... -	.... -	.... -	109¾-109¾	110¼-110¼	.... -	.... -	.... -	113½-113¾	.... - ....
Series B, 1942.. 4½	.... -	.... -	.... -	.... -	.... -	.... -	.... -	.... -	.... -	.... -	113¾-113¾	.... - ....
Series D, 1945.....4	101¼-103¾	103¾-102	101¼-103¼	.... -	.... -	.... -	.... -	.... -	.... -	105 -105	.... -	.... - ....
P. Sh. & L. Erie—1st..5	.... -	.... -	.... -	113¾-113¾	.... -	.... -	.... -	.... -	.... -	.... -	.... -	.... - ....
Pitts. Young. & Ash..5	.... -	.... -	.... -	.... -	.... -	.... -	.... -	115 -115	.... -	.... -	.... -	.... - ....
Reading—1997.....4	*94¾- 96¾	96 - 96¾	95¼- 96¾	96¾- 98¼	98¾- 99	99¼-101	*96¾- 99¼	98¾-100	99¾-101	100¾-101¾	101¾- 102	102 -103¾
Registered..... 4	.... -	95 - 95	.... -	95¾- 97	.... -	.... -	.... -	.... -	.... -	98¾- 99¾	.... -	.... - ....
Jersey Cent., collat.4	92 - 93	93¾- 93¾	94¼- 94¼	93¼- 93¾	.... -	93¾- 95	95¼- 95¾	96 - 96	96 - 97	*95¾- 95¾	96 - 97¾	96 - 99
Reading Traction..... 4	.... -	.... -	.... -	.... -	125¼-130	.... -	124 -124	.... -	.... -	.... -	.... -	.... - ....
Rochester Passenger.5	107¼-107¼	.... -	109 -109	.... -	108 -109	109¼-109¾	.... -	.... -	.... -	.... -	110¼-110¾	109¾-109¾
2d, 1933 5	.... -	.... -	.... -	.... -	.... -	.... -	.... -	.... -	105¾-105¾	.... -	.... -	.... - ....
Rochester Ry. & L...5	.... -	.... -	.... -	.... -	.... -	.... -	.... -	.... -	.... -	.... -	95¾- 95¾	95¾- 96
St. J. Ry. H. L. & P.1st.5	.... -	.... -	.... -	.... -	.... -	.... -	.... -	102¾-102¾	.... -	.... -	.... -	.... - ....
San An. & Ar. Pass...4	.... -	.... -	.... -	.... -	82¾- 83¾	.... -	.... -	83¾- 85¼	.... -	.... -	.... -	.... - ....
Schuylkill R. East S.—												
Interim certificates.4	99¾-101¾	102¼-102¾	102¼-103¾	103 -103¾	103¾-105¾	103¾-103¾	103¼-103¾	.... -	.... -	.... -	104 -104¾	.... - ....
Seaboard Air L.—1st..5	.... -	.... -	.... -	.... -	.... -	.... -	.... -	.... -	103¾-103¾	.... -	.... -	.... - ....
Seattle & San Fran...5	.... -	.... -	.... -	.... -	.... -	.... -	.... -	.... -	.... -	.... -	100 -100	.... - ....
Second Ave., Pittsb'g.5	.... -	.... -	115 -115	115¼-115¾	.... -	.... -	116 -116	115¼-115¾	116 -116	.... -	117 -117	114¾-114¾
Sham. Sun. & L.—1st.5	107 -107	.... -	.... -	.... -	.... -	.... -	.... -	.... -	.... -	.... -	.... -	.... - ....
Southern Pacific—												
Collat. trust, 1905.4¾	99¼- 99¾	.... -	.... -	.... -	.... -	.... -	.... -	.... -	.... -	107¼-107¾	107 -107	.... - ....
Stonyevo. & Ind.—1st.5	.... -	.... -	.... -	.... -	.... -	.... -	.... -	.... -	.... -	111¾-111¾	.... -	.... - ....
Stony Creek—1st.....7	.... -	.... -	.... -	.... -	.... -	.... -	.... -	.... -	.... -	102¾-102¾	.... -	.... - ....
Sun. Haz. & W.—1928.5	.... -	103¼-103¾	.... -	102 -102	.... -	.... -	.... -	.... -	.... -	.... -	.... -	.... - ....
2d, 1938..... 6	.... -	123 -123	124 -124¾	.... -	.... -	.... -	.... -	.... -	.... -	120¾-123	.... -	.... - ....
Snaquch. Coal, 1911.6	.... -	.... -	.... -	.... -	.... -	.... -	.... -	111¾-111¾	.... -	.... -	.... -	.... - ....
Syracuse Rap. Trans.5	.... -	.... -	.... -	.... -	.... -	.... -	.... -	103¾ 103¾	.... -	.... -	.... -	.... - ....
Texas & Pacific—1st..5	116¾-116¾	.... -	.... -	116¾-116¾	.... -	.... -	.... -	.... -	.... -	.... -	.... -	.... - ....
Union Tract'n (Ind.)...5	96 - 97	96¾- 96¾	97 - 97¾	97¼- 97¾	97¾- 97¾	97¼- 99¾	96¾- 98	97¾- 98	97 - 98¾	98 - 99	98¾- 99	99 -100¾
United N. J.—Gen.'23.4	.... -	.... -	.... -	93¾-*93¾	92¾- 93¾	93 - 93¾	93¾- 96	96¼- 96¾	95¾- 97¾	94¼- 95¾	95¾- 96¼	96¼- 96¾
United Ry. g., 4s, '49.4	79¾- 80¾	80¾- 81	80 - 81	80¾- 81	78 - 81	78¾- 80	79 - 79¾	79 - 80	82¼- 83¾	83¼- 85	83¾- 85	
U. S. St. Corp., '23.6%	69¾- 75¼	71¾- 78¼	73¾- 75	75¾- 78¼	71¾- 73¾	73¼- 74¼	73¼- 75¼	78 - 79¾	80¼- 83¾	84 - 87¾	84¾- 85	90¾- 93
United Trac., Pittsb..5	109 -110¼	.... -	.... -	.... -	.... -	114 -114	113¾-114	114¼-115¾	115¼-116	114¼-116¼	114¾-116¾	116¾-116¾
Welsbach—Coll. tr....5	83 - 88	87¾- 88¾	86 - 89¼	88¼- 88¾	87 - 88	85 -*85¾	85 - 87¾	87 - 87¾	87 - 88¾	87¾- 91	89¼- 91	90¾- 93
Westches. Light...4½	.... -	.... -	.... -	.... -	.... -	.... -	.... -	.... -	.... -	107¼-107¼	107¼-107¼	.... - ....
West. Maryland—1st.4	.... -	.... -	.... -	.... -	.... -	.... -	.... -	.... -	.... -	.... -	88¾- 88¾	.... - ....
West. N. Y. & Pa.—1st.5	116 -116	116 -116	115¼-115¾	.... -	.... -	.... -	.... -	.... -	117 -118	115¾-115¾	.... -	.... - ....
General..... 4	93¾- 94¾	94 - 95¾	94 - 94	91¾-*93¾	92¼- 93¾	93 - 93¾	93¾- 96	96¼- 96¾	95¾- 97¾	94¼- 95¾	95¼- 96¼	96¼- 96¾
Incomes..... 5	.... -	.... -	.... -	.... -	.... -	25 - 25	.... -	.... -	.... -	.... -	.... -	.... - ....
W. Jersey & Sea Sh..4	.... -	.... -	.... -	104 -104	.... -	.... -	.... -	.... -	.... -	.... -	.... -	.... - ....
West Pennsyl., 1928..4	.... -	.... -	.... -	104 -104	104¼-104¾	104¾-103¾	.... -	.... -	.... -	.... -	.... -	.... - ....
West Philadel'a—2d..5	.... -	.... -	.... -	.... -	.... -	130 -130	.... -	.... -	.... -	.... -	.... -	.... - ....
Wil. & Chester Trac..5	103 -103	.... -	.... -	.... -	104 -104	103 -104	105 -105	.... -	.... -	105 -105	.... -	104¾-104¾
CANAL.												
Cheap. & Del.—1st M.5	.... -	48¾- 48¾	48 - 48	.... -	.... -	.... -	.... -	.... -	.... -	43 - 44	44 - 44	45 - 45
Lehigh Nav.—Ext.....4½	.... -	.... -	108 -108¾	106¾-107	.... -	.... -	106¾-107¼	106¾-106¾	106¾-108¾	108¾-110¾	.... -	106¾-109
RR., gold, 1914.... 4	.... -	.... -	102 -102	103¼-103¾	.... -	.... -	103¾-103¾	.... -	.... -	103¾-103¾	.... -	104 -104
Gen. mort., 1924 ..4½	.... -	108 -108¾	108¾-108¾	108¾-108¾	107¾-107¾	.... -	*108¾-08¾	109 -109	109 -109	109¾-109¾	109¼-109¼	109¼-110
Coll. trust, 1905...4½	.... -	.... -	100¼-103¾	.... -	.... -	101¼-101¾	101¾-103¾	102 -102	.... -	.... -	100¾-100¾	100¾-100¾
Consol., 1911.....4½	119 -119	118¾-118¾	118¾-118¾	119¼-119¼	.... -	119¼-119¼	119¼-119¼	119¾-120	119¾-120	119¾-120	120 -120	.... - ....
Fund. & imp't, 1948.4	102¼-103¾	.... -	.... -	.... -	103 -103	104 -104	104¼-104¾	.... -	.... -	104 -104	.... -	.... - ....
Penna.—Mort., 1910..6	.... -	30 - 30	30 - 30	.... -	.... -	.... -	.... -	.... -	29 - 30	30 - 30	.... -	.... - ....

* Ex-interest.

PHILADELPHIA STOCKS IN 1904

STOCKS. Prices per share. -no. per cent. Par	JANUARY	FEBR'RY.	MARCH.	APRIL.	MAY.	JUNE.	JULY.	AUGUST.	SEPT'BER.	OCTOBER.	NOV'BER.	DEC'BER.
	Low. High	Low. High	Low. F'r	Low. High	Low. High	Low. High	Low. High	Low. High	Low. High	Low. High	Low. High	Low. High
Allegheny Val., pf...50	24 - 24	.... -	.... -	.... -	.... -	.... -	.... -	.... -	24 - 24	.... -	30 - 32	30 - 37¼
Amalgam. Copper..100	49¼- 51	44¾- 51¼	44¾- 50	47¾- 52¾	47¾- 51¾	49 - 50¼	50¾- 53¾	52¾- 57¾	58¾- 68¼	62¼- 70¾	68¼- 81	65¾- 82¾
Am. Acad. of Music 100	.... -	.... -	.... -	.... -	.... -	.... -	.... -	.... -	.... -	.... -	352 -385	.... - ....
American Cement.....50	7 - 7¾	7¼ - 7¾	7 - 7¾	7¼ - 7¾	7¾ - 7¾	7¾ - 8	8 - 8¾	7 - 7¾	7¾ - 7¾	7¼ - 7¾	7-7¼ - 8	7¾ - 8
Am. Iron & Steel.$5 pd	.... -	43¾ 43¾	.... -	.... -	.... -	.... -	.... -	.... -	.... -	33¾ - 33¾	31¾ - 33¾	23¾ - 23¾
Amer. Railways.....50	43¾- 45	44¾- 45	43¾- 43¾	43¾- 44¾	44 - 45	43 - 46¾	45¾ 47¾	47 - 49¾	47¾- 49	47¾- 51	49¾- 50¾	47¾- 49
Am. Tob. & S. Fac.100	69¾-70¼	66 - 70¼	64¼- 72¾	71¾- 75¾	67¾- 69¾	69¾- 72¾	74 - 79¾	78 - 82¾	82¾- 83¾	82¾- 88¼	*85¾- 89	83¾- 85
Pref.....100	90 - 90	.... -	.... -	93¾- 93¾	.... -	.... -	.... -	.... -	.... -	.... -	.... -	.... - ....
Baltimore & Ohio..100	82¾- 84½	76¾- 82	75 - 75	81¼- 81¼	.... -	79¾- 79¾	82¾- 85¼	.... -	89¾- 89¾	91¾- 96¾	97¼- 98¾	96¼-103¾
Bell Telephone (Phila.)50	*51 - 52¾	51¾- 51¾	51 - 51¾	51 - 51	48¾- 51	50 - 51	50¼- 51	50 - 50¼	49¾- 51	*50 - 51	52¾- 53	52 - 52¾
Bergner & Engel...100	.... -	.... -	10 - 10	.... -	10 - 10	.... -	.... -	.... -	.... -	105¾-105¾	.... -	.... - ....
Pref.....100	.... -	68 - 70	.... -	70 - 70	.... -	67 - 67	.... -	.... -	.... -	77 - 77	.... -	.... - ....
B'klyn Rap. Trans.100	43¾- 50¾	38 - 46	38¾- 44¾	43¾- 48¾	44 - 47¾	46¾- 49¾	49¾- 53¾	51¼- 54¾	56¾- 67¾	67¾- 69¾	61¾- 69¾	58¾- 68¼
Cambria Iron.....50	47¾- 48	46¾- 47¾	*45 - 47	45 - 46¾	45¾- 46¾	46 - 46	45¾- 47¾	47¾- 47¾	46¾- 47¾	46 - 47	47 - 47¾	47¾- 47¾
Cambria Steel.....50	19¾- 21¼	18¾- 19¾	18¾- 20¾	19¾- 20¾	18¼- 20	18¼- 19¾	19¾- 20¾	19¼- 20	19¾- 23¾	22¾- 24¾	23¾- 25¾	24¾- 26¾
Camden & Burl. Co.25	.... -	.... -	.... -	.... -	.... -	.... -	.... -	.... -	.... -	33¾- 41	.... -	.... - ....
Camden & Trenton..10	.... -	.... -	.... -	.... -	.... -	.... -	.... -	.... -	23¾- 23¾	.... -	.... -	.... - ....
Catawissa, 1st pref..50	60 - 60	60 - 60	58 - 59	.... -	*57¾- 57¾	57¼- 57¾	58¾- 58¾	58 - 58¾	.... -	.... -	59 - 60¾	60¾- 62¾
2d pref.....50	58¾- 60	.... -	.... -	.... -	.... -	57 - 57	58 - 58¾	57¾- 57¾	58¾- 58¾	60 - 60	60¾- 60¾	61 - 61
Chic. Mill. & St. P...100	.... -	.... -	143¾-145	.... -	.... -	.... -	.... -	.... -	.... -	167¾-160	168 -168	171¾-174¾
Chic. Union Trac'n.100	6¾- 6¾	5 - 5	.... -	.... -	.... -	.... -	.... -	.... -	.... -	9¼- 9¼	10 - 15	.... - ....
Citizens' Pass'ger...50	.... -	.... -	.... -	350 -350	.... -	.... -	.... -	.... -	.... -	.... -	.... -	.... - ....

* Ex-dividend.

PHILADELPHIA STOCKS IN 1904—Continued.

STOCKS, Prices per share, not per cent. Par.	JANUARY		FEBR'RY.		MARCH.		APRIL.		MAY.		JUNE.		JULY.		AUGUST.		SEPT'BER		OCTOBER		NOV'BER.		DEC'BER.	
	Low.	High	Low.	High	Low.	High	Low.	High	Low.	High	Low.	High	Low.	High	Low.	High	Low.	High	Low.	High	Low.	High	Low.	High
Consol. L. Superior.50	¾-	1¾	¾-	1¾	9-16	15-16	½-	1	½-	¾	- -	- -	½-	¾	3-16	3-16	¾-	¾	¾-	¾	5-16-	½	¼-	¾
Reorg. cfts., $3 paid	- -	- -	- -	- -	- -	- -	- -	- -	- -	- -	- -	- -	2¾-	3¼	2¾	4¾	3¾	5	4	13-16	6¾	6	11-16	5¾
Pref.50	1¾	6¾	2	4¾	3	8¾	3¾	5	1¾	- -	- -	- -	- -	- -	- -	- -	- -	- -	- -	- -	6	6	8	8
Reorg. cfts., $3 pd	- -	- -	- -	- -	- -	- -	- -	- -	- -	- -	4¾	4¾	6¾	8¾	7	10	6¾	7¾	10¾	12¾	10¾	18¾	16	18¾
Cons. Trac. of N. J.100	64	66	63¾	64	62¾	63	64	65	64¾	65¾	65	68¾	66¾	67¾	67¼	71	71¾	72	72¾	75¼	75	78¾	77¼	80
Cramp & Sons	- -	- -	- -	- -	25	25	- -	- -	- -	- -	- -	- -	- -	- -	18¾	18¾	- -	- -	20	23¾	- -	- -	- -	- -
Del. & Bound Br.100	- -	- -	- -	- -	- -	- -	206	206	201	203¾	- -	- -	202¾	202¾	200	202	- -	- -	203¾	203¾	- -	- -	- -	- -
De Long Hook & E.10	- -	- -	- -	- -	- -	- -	8¾	8¾	- -	- -	- -	- -	8¾	8¾	8¾	8¾	8¾	8¾	9¼	9¼	- -	- -	- -	- -
Diam'd state Steel..10	¾-	¾	¾-	¾	⅜	11-16	- -	- -	⅜	⅜	½-	¾	½-	¾	½-	¾	5-16-	½	½-	¾	½-	¾	⅜-	⅝
Pref.10	½	¾	⅝-	⅝	- -	- -	- -	- -	½	½	⅝-	¾	½	½	5-16	½	¾	15-16	½	⅝	¾-1	1-16	15-16	1⅛
Easton Consol. Rlwy.	- -	- -	- -	- -	- -	- -	- -	- -	- -	- -	c10	11	- -	- -	- -	- -	- -	- -	- -	- -	15	15	- -	- -
East Pennsylvania..50	73	73	- -	- -	- -	- -	70	70	70	70	- -	- -	70	72	- -	- -	- -	- -	- -	- -	70	70	- -	- -
Electric Co. of Amer.10	7⅜	8¾	7¾	8 3-16	7¾	8¼	7 15-16	8¼	7¾	8¼	8¼	9¼	9¼	9¾	8 15-16	9¾	8 15-16	10	9¾	10¾	9 15-16	11¾	9 15-16	11
Elec. Stor. Battery.100	56	60¾	57	57	59¾	58	58	59¾	57¾	57¾	55	56	58	62¾	60	61	62¾	63¾	66	75¼	73¾	84	78	83¾
Pref.	- -	- -	- -	- -	- -	- -	- -	- -	- -	- -	- -	- -	- -	- -	- -	- -	- -	- -	- -	- -	77	83	83	- -
Elm. & Wmspt., pf.50	- -	- -	- -	- -	- -	- -	73	73	- -	- -	- -	- -	75	75	- -	- -	- -	- -	71	71	- -	- -	- -	- -
Erie	27¾	29¼	22	27¾	22¾	27¾	25	27¾	21¾	25	23	24¾	24	26¼	24¾	28¼	28¼	32¾	31¾	41	37¾	41¾	35	41
Fairm't Pk. Transp....	18¾	20¼	21	21¼	21¼	24	25	33	26	30	22¾	26	26	30	16	16	16	17	16	16¾	16	17	16	17¾
Frank. & So. Pass..50	- -	- -	- -	- -	440	440	- -	- -	- -	- -	- -	- -	c160	420¾	- -	- -	436	436	- -	- -	414¾	445	- -	- -
Gen. Asphalt trust rec.	10	11¾	11	14¾	12	13¾	10¼	12	12¾	13¾	7	8¾	6¾	6¾	5¾	10	9	9	8	11	9	14¾	10	12
Pref. interim cfts	30	35	35	39	31	36	30	35¾	31	32¾	26¾	30	25	29¼	20	31	29	30	28¾	33¾	31¾	44¾	37¾	42
Germantown Pass	- -	- -	- -	- -	- -	- -	- -	- -	- -	- -	- -	- -	- -	- -	- -	- -	- -	- -	132¾	132¾	- -	- -	- -	- -
Hadelgton Pass'ge	- -	- -	- -	- -	- -	- -	- -	- -	70	70	71	71	- -	- -	- -	- -	- -	- -	- -	- -	100	100	- -	- -
Har. P. M. J. & Lan.50	- -	- -	- -	- -	101	101	- -	- -	104¾	104¾	- -	- -	102	102	102	102	- -	- -	- -	- -	- -	- -	- -	- -
Hestonv. M. & F....	50	- -	47¾	47¾	- -	- -	- -	- -	- -	- -	- -	- -	47	47	- -	- -	- -	- -	49	49	- -	- -	- -	- -
Pref.50	- -	- -	- -	- -	- -	- -	- -	- -	71¼	71¾	- -	- -	- -	- -	- -	- -	- -	- -	- -	- -	75	75	- -	- -
Hunting'n & Br. T.	50	- -	20	20	- -	- -	20	20	19	20	- -	- -	17	17	17	17	- -	- -	15	15	- -	- -	15	20
Pref.	50	50¾	50¾	51	51	51	51	53¾	53	54	47¾	50	*46¾	48	43	48	46¾	48	47	47	47	47	48¾	51
Indianap. St. Ry.	100	- -	- -	84	84	85	87¾	- -	- -	- -	85¾	85¾	- -	- -	- -	- -	- -	- -	- -	- -	93	98	- -	- -
Int. Sm. Pow. & Ch.50	11¾	12	10¾	11	9¾	13¾	12¾	14	13	13¾	13¾	15¾	15	18¾	19	19¾	17¾	18¾	18	18	17	25	24	*31
Pref.	49	49	- -	- -	- -	50	- -	- -	- -	- -	- -	- -	- -	- -	- -	- -	- -	- -	- -	- -	60	75	66	65
Keystone Teleph'ne.50	- -	- -	- -	- -	10	10	- -	- -	- -	- -	- -	- -	- -	- -	- -	- -	- -	- -	9¾	10	- -	- -	- -	- -
Keystone Watch C.100	- -	- -	- -	- -	- -	- -	99	99	99	99	98	100	- -	- -	100	100	- -	- -	101	101	- -	- -	- -	- -
Lehigh Valley	50	36	33¾	33¾	36¾	34	37¾	36¾	37¾	36	33¾	37¾	33¾	36¾	37	40	39¾	44	43¾	49¾	46¼	52¾	51¾	59¾
Pref.	50	- -	- -	- -	- -	- -	- -	- -	- -	- -	85	88	- -	- -	- -	- -	- -	- -	- -	- -	- -	- -	- -	- -
Lit Brothers	10	- -	10¼	10¾	10¼	10¾	10¼	10¾	10¼	10¾	10¼	10¾	- -	- -	11	11	11¾	12	11¾	11¾	11¼	11¾	11¼	11¾
Little Schuylkill	50	60	61	60	60¾	60	60	- -	60¾	60¾	61¾	61¾	60¾	60	- -	- -	60	61	62	62	61¾	63¾	63	63
Marsden Co.	100	3¼	4 1-16	2 15-16	3¾	4	3 1-16	3¾	3	3¼	3	3 3-8	3	3 1-16	3	3¼	3¼	4	3¾	4	3¾	4¼	3¾	4¼
Pref.	50	- -	- -	- -	30	40	40	40	- -	- -	- -	- -	50	60	- -	- -	- -	- -	- -	- -	- -	- -	- -	- -
Metropol'n Street	100	121¾	122¾	114¾	119	110¾	115¾	- -	- -	- -	109	109	110¾	113	- -	- -	122	125¾	- -	- -	123¾	125¾	121¾	125
Minehill	50	62¾	63	62	62¾	61¾	62	63¾	61¾	62¾	63	64	62¾	64¾	62¾	62¾	62	63	63¼	64	63¾	64¾	66	66¾
Nesquehoning Val	50	50¾	50¾	*49¾	49¾	50	50	50	50	50¾	50¾	50¾	50¾	50¾	50¾	50¾	- -	- -	- -	- -	- -	- -	- -	- -
N. Haven Iron & Co.	50	- -	- -	- -	- -	- -	- -	- -	2¾	3¾	- -	- -	- -	- -	2¾	3¾	2¾	3¼	3¾	3¾	3	3¾	3¾	4¼
Norfolk & West'n.	100	- -	57¾	57¾	- -	- -	- -	- -	- -	- -	- -	- -	- -	- -	64¾	64¾	68¾	68¾	71¾	73	73	74¾	79	79¾
Norristown	50	- -	156	156	150	155	150	150	*149¾	150	150	152	152¾	152¾	151¼	161¾	152	153¾	153	160	158¾	160¾	158¾	158¾
Northern Central	50	- -	- -	- -	- -	- -	90	90	- -	- -	- -	- -	78	84¾	82	86¾	86	97	94	96¾	96¼	100	105	110
Warrants	- -	- -	- -	- -	- -	- -	- -	- -	- -	- -	- -	- -	84¼	96¼	77¾	79¾	- -	- -	- -	- -	- -	- -	- -	- -
North Pennsylvania	50	103¾	103¾	- -	104	104¾	103¾	104	101	*101¾	101	102	102	102¾	101¼	103¼	102	103¾	103¾	103¾	103¾	105	103¾	105
Penn Gas Coal	50	- -	- -	59	59	- -	- -	- -	- -	- -	- -	- -	55¾	55¾	- -	- -	- -	- -	- -	- -	- -	- -	- -	- -
Penn Traffic	50	- -	3¾	- -	- -	3¾	- -	- -	- -	- -	- -	- -	- -	- -	3¾	3	- -	- -	3¾	3¾	3¼	3¾	3¼	3 3-16
Pennsylvania	50	58¾	61¾	56	56 1-16	60¾	57¾	60	58¾	60¾	*56¾	59	56	56 11-16	57¾	60¾	59	61	63¾	66¾	65¾	69¾	67¾	69¾
Penn. Elec. Vehicle.	10	- -	- -	- -	- -	- -	- -	- -	- -	- -	⅜	⅜	- -	- -	- -	- -	- -	- -	- -	- -	¼	¼	13-16	13-16
Pref., $10 paid	50	- -	- -	15¾	15¾	1 11-16	1¾	1¾	1¾	2	- -	- -	- -	- -	- -	- -	- -	- -	1¾	1¾	1¾	2	3	- -
Penn. Salt Mfg	50	107¾	108	108	108	107	108	111	88	91	91	91	91	92	93	98	98	98	100	100	100	100	105	- -
Warrants	- -	- -	- -	- -	- -	9¼	15	5	10	8¾	- -	- -	- -	- -	- -	- -	- -	- -	- -	- -	- -	- -	- -	- -
Receipts, $25 paid	- -	- -	- -	- -	- -	- -	- -	- -	- -	- -	34¾	39	37¾	38¾	38	39	38¾	40¾	37	37¾	37¾	41¾	37¾	41¾
Receipts, full paid	- -	- -	- -	- -	- -	- -	- -	- -	- -	- -	- -	- -	88¾	88¾	90¾	90¾	92	98	98	100	100	100	101¾	105
Pensylv. Steel	100	- -	- -	- -	- -	- -	- -	- -	- -	- -	- -	- -	- -	- -	- -	- -	- -	- -	- -	- -	50	50	50	50
Pennsyl. Steel, pref.	100	73	76	- -	- -	75	80¾	80	80	75	76¾	74	74	76	77¾	80	79	82	*85	90	86	94¾	95	99
Phila. City Pass'ger.	50	*190¾	193	- -	- -	- -	- -	- -	- -	- -	- -	- -	201	201	- -	- -	199	199	200	200	- -	- -	- -	- -
Philadelphia Co.	50	39¾	43	38	41¾	38¾	40¾	38¾	39¾	37¾	37¾	39	38	39¾	38¾	40¾	38¾	40¾	39¾	43¾	41¾	43¾	39¾	42¾
Pref.	50	44	46¾	43	45¾	44	45¾	44	44¾	44	44¾	44	44¾	46	*45¾	45¾	45	47¾	45	47¾	45	47¾	46¾	47¾
Phila. Elec.	87½	5¾	6	9-16	5¾	6¾	5	6 1-16	5¾	6¾	5	5¾	5	3-16	6¾	6	6¾	6	3-16	6¾	6	7-16	7¾	9¾
Philadelphia & Erie	50	49	51	- -	- -	- -	- -	- -	48	48	- -	- -	- -	- -	48	48¼	47	50	51	52	53	60	61	68
Phil. & Gray's Ferry	50	- -	- -	- -	- -	- -	- -	- -	- -	- -	- -	- -	- -	- -	- -	- -	100	100	- -	- -	- -	- -	- -	- -
Phil. Rap. Tr. & Ry.	50	13¾	15¾	14¾	15¾	14¾	15	13¾	13	13¾	12	13¾	11¾	14¾	13¾	14¾	13¾	15	14¾	18	15¾	19	17	18¾
Philadel. Traction	50	97	97¾	97	*96	97¾	95	96	96¾	96	95¾	98	97¾	98¾	96¾	99	97¾	99¾	97¾	97¾	97¾	98	98	99
Phila & Trenton	100	- -	- -	270	270	- -	- -	- -	- -	- -	- -	- -	- -	- -	- -	- -	- -	- -	- -	- -	- -	- -	280	280
R'ways Co. General	10	1¾	2	- -	- -	- -	- -	- -	2	2	- -	- -	- -	- -	1¾	1¾	1¾	2	2	3	3	4¼	3¾	4¾
Reading	50	23¾	24	19¾	22¾	19¾	22¾	22	23¾	23¾	22¾	24¾	23¼	27¾	25¾	31	30	33¾	34¾	41¾	39	43¾	41¾	46
1st pref.	50	38¾	40¾	*38	40	38	39¾	39	39¾	39	39¾	39	41¼	46	41¾	42	41¾	42¾	42¾	48	43¼	48¾	44¾	46
2d pref	50	31	31	29	30	28	30	30¾	33	33¾	31¾	33¾	33¾	38¾	34¾	36¾	35	37¾	37	38¾	38¾	40¾	39¾	40¾
Reading Traction	50	30	30¾	- -	- -	29¾	29¾	29¾	29¾	30¾	30¾	30	30¾	31	32	31¾	32¾	- -	- -	33¾	33¾	- -	- -	- -
Roches. City Pass.	100	- -	- -	- -	- -	- -	95¾	102	102¾	103	- -	- -	- -	- -	- -	- -	- -	- -	- -	- -	- -	- -	- -	- -
Pref.	100	- -	- -	95	95	- -	- -	- -	- -	- -	99¾	100	100	100	98¾	99¾	- -	- -	- -	- -	90¾	99¾	- -	- -
Roches. Ry. & Lt.	100	- -	- -	- -	- -	- -	- -	- -	- -	- -	- -	- -	- -	- -	- -	- -	- -	- -	- -	- -	- -	- -	100	100
Pref.	100	- -	- -	- -	- -	- -	- -	- -	- -	- -	- -	- -	- -	- -	- -	- -	- -	- -	- -	- -	- -	- -	50¾	53¾
Scranton Ry.	50	- -	- -	- -	- -	- -	- -	- -	- -	- -	174¾	174¾	- -	- -	- -	- -	- -	- -	- -	- -	- -	- -	88¾	84¼
Pref.	50	- -	- -	- -	- -	- -	- -	- -	- -	- -	40	40	- -	- -	- -	- -	- -	- -	- -	- -	- -	- -	- -	- -
2d & 3d Passenger	50	- -	- -	- -	- -	- -	- -	- -	- -	- -	296	295	300	300	- -	- -	- -	- -	- -	- -	- -	- -	- -	- -
South'n Pacific Co.	100	50	52	49	49¾	49¾	50¾	51¾	47	47	45¾	49¾	45¾	53¾	53¾	56¼	54¾	58¼	56¾	61¾	59¾	64¾	64¼	64¼
Southern Railway	100	19¾	23¾	18¾	23¾	18¾	22¾	21¾	23¾	23¾	21¾	23¾	21¾	23¾	23¾	25¾	23¾	26¾	25¾	29¾	28¾	32¾	30¾	34
Stetson, J. B. pref.	100	- -	- -	- -	- -	- -	- -	- -	- -	- -	- -	- -	- -	- -	- -	- -	150	150	- -	- -	- -	- -	- -	- -
Susq. Iron & Steel	50	¾	¾	¾	¾	- -	- -	- -	¾	¾	- -	- -	¾	¾	13-16	13-16	9-16	13-16	1	1¼	1¼	1¼	1¼	1⅝
Texas & Pacific	100	- -	- -	- -	- -	23¾	23¾	- -	- -	- -	- -	- -	- -	- -	- -	- -	30¾	30¾	33	33	32¾	33	32¾	36¼
12th & 15th Sts	100	- -	- -	- -	- -	- -	293	303¼	- -	- -	- -	- -	300	302	300	305	303	305	304	306	306	308	306	310
Tidewater Steel	100	⅝	1	⅝	⅝	⅝	¾	- -	¾	¾	- -	- -	¾	¾	⅝	¾	¾	1	15	16	1	2¼	1	3¼
Pref.	100	- -	- -	- -	- -	- -	- -	- -	- -	- -	- -	- -	- -	- -	2¾	4¼	- -	- -	- -	- -	4	6¾	4	6
Union Passenger	50	- -	- -	- -	- -	- -	- -	- -	- -	- -	- -	- -	230¼	230¼	230	240	230	235¾	- -	- -	235	240	- -	- -
Union Traction	50	46¾	48	46¾	47¾	47	49¼	49¾	50	49¾	50	49¾	49¾	51¾	51¾	54¼	53¾	55¾	55¾	56¾	55¾	57	57	59¾
Union Trac. (Ind.)	100	35	35	34¾	34¾	35	35	- -	- -	- -	- -	- -	- -	- -	- -	- -	- -	- -	- -	- -	- -	- -	- -	- -
Pref.	100	- -	- -	- -	- -	- -	- -	- -	- -	- -	70¾	70¾	- -	- -	- -	- -	- -	- -	- -	- -	- -	- -	- -	- -
United Co's of N. J.	100	254	255	255	260	*252¾	254¾	253	260¾	262¾	259¾	264¾	261¾	267	265	268¾	266	269	267	269	270	273¾	272¾	273¾
United Gas Imp't	50	85	89¾	82¾	87	83¾	84¾	83	84¾	81	84	81¾	84¼	85¾	82¾	87	84¾	90¾	89¼	99¾	95¾	104¾	103	107¾
United Rys. (S. F.)	100	- -	- -	- -	- -	- -	- -	- -	- -	- -	10¾	10¾	- -	- -	- -	- -	- -	- -	- -	- -	16	16	17¾	17¾
Pref.	100	- -	- -	- -	- -	- -	- -	- -	- -	- -	45	46¼	47	47	48¾	49¾	- -	- -	- -	- -	- -	- -	- -	- -
U. S. Steel Corp'n.	100	10¾	12¾	10¾	11¾	10¾	11¾	11¾	11¾	11¾	11¾	12¾	11¾	13¾	12¾	13¾	13	13¾	13	18¾	17¾	22¾	19¾	23¾
Pref.	100	54¾	60	54¾	57¾	55	59¾	*56¾	63¾	61¾	59¾	61¾	59¾	64¾	61¾	67¾	63¾	67¾	63¾	71¾	69¾	83¾	79¾	90¾
Un. Trac., Phila., pf.	50	48¾	49¼	49	49¾	48¾	49¾	49¾	49¾	49¾	49	49¾	49	49	49	49¾	49¾	50	50	50	49¾	49¾	49¾	49¾
Warwick Iron & S.	10	3	3 9-16	3¾	3¾	3¾	4¼	3¾	4¼	3¾	4¼	3¾	3¾	3¾	3¾	3¾	3¾	3¾	3¾	4	4	4¼	3¾	4
Welsbach	100	25	25	- -	- -	- -	- -	- -	- -	- -	- -	- -	22	22	- -	- -	- -	- -	- -	- -	19¾	20	- -	20
West. N. Y. & Penn.	50	- -	- -	- -	- -	- -	- -	- -	- -	- -	3	3	3	3	3	3	- -	- -	- -	- -	- -	- -	- -	- -
W. Jersey & Sea Sh'r	50	- -	- -	69¾	69¾	65¾	66	66	58	58	56¾	57	56¾	56¾	56¾	56¾	56¾	56¾	56¾	56¾	- -	- -	55	59
Receipts, full paid	- -	- -	- -	- -	- -	- -	- -	- -	- -	- -	- -	- -	- -	- -	- -	- -	- -	- -	- -	- -	55	59	68	64
Receipts, $25 paid	- -	- -	- -	- -	- -	- -	- -	- -	- -	- -	- -	- -	- -	- -	- -	- -	- -	- -	- -	- -	59	59	67	67

* Ex dividend. † Ex-rights. c $10 paid. ‡ Receipts. ¶ $20 paid. ‖ Warrants sold in October at 5 @ 5¼.

PHILADELPHIA STOCKS IN 1904—CONCLUDED.

STOCKS. Prices per share, not per cent. Par.	JANUARY	FEBR'RY.	MARCH.	APRIL.	MAY.	JUNE.	JULY.	AUGUST.	SEPT'BER.	OCTOBER.	NOV'BER.	DEC'BER.
	Low. High	Low. High	Low. High	Low. High	Low. High	Low. High	Low. High	Low. High	Low. High	Low. High	Low. High	Low. High
West Phila. Pass...50	.... -	.... -	.... -	.... -	.... -	*250 -250	247¾-247¾	.... -	.... -	.... -	.... -	.... - ....
Westmoreland Coal.50	.... -	.... -	.... -	.... -	78¾- 84	78 - 80	78 - 80	78 - 79	78 - 80	81 - 81	82¾- 84	.... - ....
CANAL.												
Lehigh Navigation...50	63¾- 67	65 - 66¾	65¾- 68	67 - 77	*73 - 76	72¾ 81¾	73¾ 81¾	78¾ 82	81¾ 89¾	87¾- 93¾	86¾-109	103¾ 181¾
Warrants.....	.... -	.... -	.... -	.... -	.... -	.... -	.... -	.... -	.... -	.... -	36¼- 58¾	58¾- 70
Receipts, full paid...	.... -	.... -	.... -	.... -	.... -	.... -	.... -	.... -	.... -	.... -	100¼-109	105 -128
Morris Canal, pref.100	.... -	.... -	.... -	.... -	163¾-163¾	164¼-164¼	.... -	.... -	.... -	.... -	164¼-164¼	165 -165

* Ex dividend.

BALTIMORE BONDS IN 1904.

BONDS.	JANUARY	FEBR'RY.	MARCH.	APRIL.	MAY.	JUNE.	JULY.	AUGUST.	SEPT'BER.	OCTOBER.	NOV'BER.	DEC'BER.
	Low. High	Low. High	Low. High	Low. High	Low. High	Low. High	Low. High	Low. High	Low. High	Low. High	Low. High	Low. High
Als., Coal & Iron.....5	.... -	.... -	.... -	.... -	.... -	.... -	63¾- 64½	65 - 67	70 - 72	72 - 79	77 - 85	84 - 85¾
Albany & No.—1st...5	92 - 92	91 - 92¼	.... -	.... -	93 - 93	.... -	.... -	.... -	.... -	.... -	.... -	.... - ....
Anacostia & Pota.....5	90 - 94¾	90 - 93¾	90 - 91	93 - 96	97¾- 99	97 - 97	99 -101¾	101¾-101¾	101¾-101¾	102 -104	103¾-105¾	105¾-106
Atlanta & Char.—1st 7	107 -107½	107¾-107¾	108¾-109¾	.... -	.... -	.... -	.... -	105¾-106¾	.... -	107¾-107¾	107¾-107¾	105 -105
Atlan. Coast. St. R'y.5	103 -103¾	104¾-104¾	104¼-106	105¾-106	106 -106	-106¾	105 -105	106 -106¾	106¾-106¾	106¾-107	107¾-107¾	.... - ....
Atlan. Gas-Lt.—1st...5	.... -	.... -	.... -	.... -	.... -	100¾-100¾	.... -	.... -	.... -	.... -	.... -	.... - ....
Atl. & W. Pt.—Ctf. Ind.	.... -	.... -	.... -	107 -107	.... -	.... -	.... -	.... -	.... -	.... -	.... -	.... - ....
Atl. Coast l. R.R.—1st.4	93 - 94¼	92¾- 93¾	90¾- 92¾	92¾- 94¾	94¾- 96	95 - 97¼	97¼- 99	99 -100¾	98 - 98¼	98¼- 98¾	98¾ 100	99¾ 100¾
Atlantic Coast Line—												
Connecticut, certifs.5	.... -	111 -111	111 -111	111 -112¾	113¾ 113¾	.... -	.... -	113¾-115¾	.... -	.... -	118 -120	.... - ....
Certificates.....4	90 - 90	90 - 90	.... -	90 - 90	90 - 90	90 - 90	90¾- 91	.... -	.... -	.... -	91¾- 94¼	.... - ....
Certificates (new)..4	82 - 83¾	83 - 83	82¾- 83¾	83 - 84	83¾- 84	83¾- 85	85 - 91	90¼- 91¾	91 - 91	90 - 95	90 - 91	91 - 91¾
South Carolina.....6	100 -101	99¾- 99¾	.... -	100 -101	100 -100	.... -	100¾-101¼	101¾-101¾	101¾-101¾	101¾-101¾	101¾-101¾	103¾-103¾
Augusta Ry. & Elec...5	100¾-100¾	.... -	.... -	101 -101	101 -101¾	100¼-100¾	.... -	101 -101	101¾-101¾	101¼-103¾	104 -104	104 -104
Bal. Cat. & Eli. Mills.5	107 -107	.... -	.... -	.... -	109¼-109¾	.... -	108¾-108¾	.... -	.... -	.... -	.... -	.... - ....
Balt. City Pass.—1st..5	106¾-107¾	106¾-106¾	108 -108	.... -	.... -	106¾-106¾	108¾ 108¾	.... -	.... -	108¾-108¾	.... -	106¾-106¾
Certs. of indebted..4½	101¾-101¾	.... -	90 - 90¾	90 - 90¾	90¾- 93¾	93 - 93¾	93¾- 93¾	93¼- 94¼	93¾- 93¾	95 - 96	96¼- 97¼	.... - ....
Balt. & Harr.—W. Ex.5	110¼-110¼	.... -	.... -	.... -	.... -	.... -	.... -	.... -	.... -	.... -	.... -	.... - ....
B. & O.—Prior lien..3½	.... -	.... -	.... -	.... -	.... -	.... -	94¾- 94¾	.... -	.... -	.... -	.... -	.... - ....
Balt. & Pot.—M.L'ne 6	.... -	.... -	115¾-115¼	.... -	.... -	.... -	.... -	114¾-114¾	.... -	.... -	.... -	.... - ....
1st, Tunnel, 1911...6	.... -	.... -	114¾ 114¾	.... -	.... -	.... -	.... -	113 -113	.... -	.... -	.... -	.... - ....
Baltimore Trac. 1929.5	113 -113	.... -	.... -	114¾ 114¾	.... -	113¾-113¾	.... -	.... -	.... -	.... -	.... -	116¼-116¾
Convert., assented..5	101¾-101¾	.... -	102¾-102¾	.... -	.... -	.... -	.... -	101¾-102¾	.... -	103¾-103¾	.... -	.... - ....
Brush Electric, 1910.5	104¼-104¼	.... -	.... -	.... -	.... -	.... -	.... -	.... -	.... -	.... -	101 -101	.... - ....
Carolina Central....4	90 - 90	90 - 90	90 - 90¾	90¾- 93¾	93 - 93¾	93¾- 93¾	93¾- 94¼	93¾- 93¾	95 - 96	96¼- 97¼	.... -	96 - 96
Cent. Ga.—Chat Div.4	.... -	.... -	89¾- 89¾	.... -	.... -	.... -	.... -	.... -	.... -	.... -	.... -	.... - ....
Central Passenger—												
Ext. & Improvem't.5	114 -114	.... -	113¾-113	.... -	.... -	.... -	114¾-114¾	118 -118	.... -	.... -	.... -	113¾-113¾
Cent'l So. Carolina...6	.... -	.... -	.... -	.... -	.... -	130¾-130¾	.... -	.... -	.... -	.... -	.... -	.... - ....
Charlest. Cons. Elec..5	.... -	.... -	70¾- 85	83¾- 85	.... -	.... -	84 - 85¼	84¼- 85¼	83 - 84	86 - 87¼	88 - 90	92¾- 94
Charleston St. Ry. 5	102 -102¾	103 -103	103¾-103¾	.... -	.... -	104¾-104¾	.... -	.... -	.... -	103¾-107	.... -	.... - ....
Chas. & W. Car., 1st.5	110 -111	111 -111	109¾-109¾	110 -110¼	110¼ 110¼	.... -	.... -	111¾-113	.... -	112 -113	112 -112¾	113¾-113¾
Char. Col. & A.—1st..5	111 -113¾	.... -	.... -	.... -	.... -	113¾-113¾	.... -	115 -115	.... -	.... -	117¼-117¼	.... - ....
Charl. & Rapidan.....6	101 -101	.... -	.... -	.... -	.... -	.... -	.... -	.... -	.... -	.... -	.... -	.... - ....
Chattan. Electric.....5	.... -	.... -	.... -	.... -	.... -	.... -	.... -	.... -	.... -	96 - 96	.... -	.... - ....
Ch. & O. Canal—Bds., p	.... -	.... -	.... -	.... -	35 - 35	.... -	.... -	.... -	.... -	.... -	.... -	.... - ....
City Ry. l. & P.(N.N)5	.... -	.... -	.... -	.... -	.... -	.... -	.... -	.... -	80 - 80	.... -	.... -	.... - ....
City & Suburban.....5	112 -112¾	.... -	113¾-113¾	113¾ 114	114 -114	112¾-113	113 -113¾	113¾-113¾	113¾-114¼	114¼-114¼	114¾-115	113¾-113¾
City & Sub. (Wash.)..5	91¾- 95	.... -	90 - 90¾	97 -100	93¾- 99	98¾- 98¾	98¼ 103	100 -100	100¾-102¼	102¾-105	105 -107	107 -107¼
Cent & Ir.—1st. 1952.5	.... -	.... -	.... -	.... -	.... -	.... -	.... -	103¾-104¼	104 -105¾	105¾-106	107¾-101¾	108 -108
Colorado & South'n..4	.... -	.... -	.... -	.... -	.... -	82¾- 83¾	84 - 84	.... -	.... -	.... -	.... -	.... - ....
Col. & Greenv.—1st...6	114¼-114¾	.... -	115 -116	116 -116¾	117¾-117¾	.... -	.... -	117¼-117¾	.... -	.... -	.... -	.... - ....
Col. (O.) Con. St. Ry .5	.... -	.... -	104¾-104¾	.... -	.... -	.... -	.... -	.... -	.... -	.... -	.... -	.... - ....
Consol'd Gas—1910...6	109 -109¾	109¾-109¾	109¾-109¾	110¾-111¾	111¾-112	111¼-111¾	109¾-110	109¾-111	110¾-111	110¾-111¾	111¾-111¾	111¾-112
Bonds, 1935.....5	110¾-111¾	111 -111	111 -111¾	112 -112	113 -113	112¾-113¾	111¾-113¾	113¾-114	114¼-114¾	113¾-116	116 -117¼	117¼-117¾
Ctfs. of indebt.....4½	.... -	100¾-100¾	100¾-100¾	.... -	.... -	.... -	.... -	.... -	.... -	.... -	.... -	.... - ....
Consol. Ry. Lt. & Pow. (Wilmington, N. C.)5	.... -	.... -	.... -	.... -	.... -	100 -100	97¾- 97¾	.... -	93¾- 93¾	.... -	100 - 100	.... - ....
Consol. Tobacco.....4	.... -	.... -	.... -	.... -	.... -	.... -	.... -	65¾- 65¾	.... -	.... -	.... -	.... - ....
Consolidation Coal..4¾	.... -	.... -	.... -	.... -	.... -	105 -105	.... -	.... -	.... -	.... -	.... -	.... - ....
Cotton Duck.....5	.... -	80 - 80	57¾- 61	59¾- 62	59¾- 60	58 - 60¼	58¾- 63	63¾- 70	63¾- 67	67 - 70¾	68 - 77	74 - 77¾
Incomes.....5	.... -	.... -	13¾- 16¾	14 - 14¾	.... -	.... -	14¾- 15	14¾- 19¾	.... -	17¾- 20	18¾- 23	23 - 33
E. T. Va. & Ga.—'56..5	.... -	.... -	.... -	.... -	.... -	118¾-118¾	.... -	.... -	.... -	.... -	.... -	.... - ....
Divisional, 1930 ...5	.... -	.... -	.... -	.... -	.... -	.... -	.... -	.... -	.... -	113¾-113¾	.... -	.... - ....
Fla. Cent'l & Penin...5	.... -	.... -	.... -	.... -	.... -	.... -	.... -	.... -	.... -	107 -107	.... -	.... - ....
Florida South'n—1st..5	.... -	.... -	84¾- 84¾	87¾- 91¾	89¾- 91¾	93 - 93¾	92¾- 95¾	94¾- 95¾	95¾- 95¾	95 - 95¾	95¾- 96¾	97¾- 98
Ga. & Ala.—Consol...5	101¾-104¾	103 -103	102¾-103¾	102¾-104¾	104¾-105¾	105¾-105¾	102¾-104¾	104¾-108¾	108¼-108¾	108¾-110	109¾-113	113¾-113¾
G. & A. Terminal.....5	.... -	.... -	.... -	.... -	.... -	.... -	.... -	105¾-106	108 -108	.... -	111¼-111¼	.... - ....
Ga. Car. & N.—1st...5	103¾-106¾	106¾-106	104¾-107¾	107¼-108¾	108¾ 109¼	108¾-109¾	107 -109¾	109¾-112	111 -112	111 -116¼	112 -113	113 -113
Georgia Pacific—1st...6	119¾-119¾	119¾-119¾	120¾-121¼	121¾-123¾	123¾-123¾	123¾-123¾	.... -	123¾-123¾	123¾-123	.... -	124¼-124¼	.... - ....
Ga. So. & Fl.—1st,'45.5	111 -113¾	113 -113	113¾-113¾	113¾-115	114¾-114¾	114 -115¾	113 -114¾	114¾-114¾	114¾-114¾	114¾-115	114¾-115¾	115¾-115¾
G.-B.-S. Brewing...3-4	46¾- 49¾	46¾- 49	47¾- 48¾	47 - 48	47¾- 48¾	47¾- 50	49 - 54	53¾- 55¾	51 - 54¾	53 - 55¼	54¼- 59¾	55¾- 57¾
Incomes.....5	23 - 28	24 - 34¾	20 - 24	17 - 21	19¾- 19¾	19 - 20¾	20 - 25	24 - 26¾	23¾- 27	26¾- 28¾	23¾- 27¾	23¾- 25¾
K. C. Ry. & Lt.—Ref.5	.... -	.... -	.... -	.... -	.... -	.... -	.... -	.... -	.... -	.... -	95¾- 98¾	98¾- 99¼
Knoxville Traction..5	101 -101	.... -	.... -	101 -101	101¼-101¾	101¾-101¾	103 -103	.... -	103 -103	102 -102	105 -105	106 -106
Lake Roi'd Elevated—												
Guaranteed, gold...5	119 -119	.... -	115¾-115¾	116 -116	.... -	.... -	.... -	.... -	117 -117	.... -	.... -	119 -119
Lexingt. (Ky.) St. Ry.5	97 - 97	97 - 97	96 - 96	96¾ 100	100 -102	.... -	100 -100	100 -100	100¼-101	103 -103	102 -103¾	104 -104
Louis. & Nash.—Unif.4	.... -	.... -	.... -	.... -	100¾-100¾	.... -	.... -	.... -	.... -	.... -	.... -	.... - ....
Macon Ry. & Light..5	.... -	.... -	.... -	91¼- 91¾	92 - 92	91 - 91	.... -	89 - 89¾	88 - 88¾	.... -	91¾- 95	95 - 97¼
Maryland Dock.....6	.... -	.... -	.... -	100 -100	.... -	.... -	.... -	100¼-100¼	102¼-102¼	.... -	.... -	.... - ....
Maryland & Pa. R.R..4	.... -	.... -	.... -	.... -	.... -	.... -	.... -	93 - 93	.... -	89 - 92¾	92¾- 94¼	94¼- 94¾
Incomes.....5	46 - 46	48 - 48	.... -	.... -	.... -	.... -	.... -	.... -	.... -	.... -	.... -	.... - ....
Maryland Telephone...5	65 - 67¾	70 - 73	77¾- 80	79¾- 80¾	79¾- 79¾	.... -	85 - 86	85¾- 87	86¾- 88¼	90 - 93	90¾- 93	93¾- 96
General.....5	.... -	.... -	.... -	.... -	.... -	.... -	.... -	.... -	.... -	.... -	.... -	70 - 70
Met. St. R.R., 1st.'25.5	117¾-117¾	.... -	.... -	117¾-117¾	117 -117¼	.... -	.... -	.... -	.... -	117¼-117¼	117¼-117¼	118 -118
Nashville Street Ry...5	.... -	.... -	.... -	.... -	.... -	.... -	103¼-103¾	.... -	.... -	.... -	.... -	.... - ....
N'port News & Old P...5	.... -	.... -	.... -	.... -	.... -	.... -	.... -	.... -	95 - 97¾	97¾- 98	97 -100	99 - 99
Norfolk & Carolina...5	.... -	.... -	115 -116¾	114¾-114¾	115 -115¾	115¾-115¾	116¾-116¾	116¾-116¾	117¼-117¼	117¾-117¾	.... -	116¾-117¼
2d, 1946.....5	.... -	.... -	115 -115	.... -	.... -	.... -	114¾-114¾	.... -	.... -	.... -	.... -	.... - ....
Norfolk Ry. & Light..5	.... -	.... -	.... -	.... -	89 - 89	.... -	.... -	85 - 88	88 - 90¾	89 - 91¼	90¾- 91	.... - ....
Norfolk Street Ry....5	105¾-105¾	.... -	106 -106	106 -107	.... -	107 -107	.... -	.... -	106 -106¾	.... -	107 -107	.... - ....
No. Baltimore Trac..5	.... -	114 -114	.... -	117¾-117¾	117¾ 118¾	116 -116¾	120 -120	120 -120	119¾-120¾	.... -	.... -	130¾-130¾
North. Cent.—1925..4½	.... -	.... -	109¾-109¾	.... -	109¾-111	.... -	112 -112	.... -	.... -	110¾-110¾	111¼-111¼	.... - ....
Gold, 1904 - 6	101 -101	101 -101	101¾-101¾	102¾-102¾	103¼-102¾	103¾-103¾	.... -	.... -	.... -	.... -	.... -	.... - ....
Gold, 1926, ser. A....5	118 -118	.... -	117¾-118¾	.... -	.... -	.... -	.... -	119¾-120	120 -120	.... -	128 -128	127 -127
Gold, 1926, ser. B..5	.... -	.... -	.... -	118 -118¾	.... -	.... -	.... -	.... -	.... -	.... -	128¼-128¼	.... - ....
Omaha Gas.....6	.... -	.... -	.... -	.... -	.... -	109 -109	.... -	.... -	.... -	.... -	.... -	.... - ....
Pennsylv.—1912.....3½	.... -	.... -	.... -	.... -	.... -	.... -	97 - 97	.... -	.... -	105 105	.... -	.... - ....
Peop. G. L. & C.—Ref.5	.... -	.... -	.... -	.... -	.... -	.... -	.... -	.... -	.... -	.... -	.... -	.... - ....

BALTIMORE BONDS IN 1904—Concluded.

BONDS.	JANUARY		FEBR'RY.		MARCH.		APRIL.		MAY.		JUNE.		JULY.		AUGUST.		SEPT'BER.		OCTOBER.		NOV'BER.		DEC'BER.	
	Low.	High	Low.	High	Low.	High	Low.	High	Low.	High	Low.	High	Low.	High	Low.	High	Low.	High	Low.	High	Low.	High	Low.	High
Petersburg—Class A...5	....	-	....	-	112¾	113¾	....	-	....	....	....	....	113	113	....	....	....	....	....	....	....	....	117	117
Class B.....6	121¼	121¾	....	-	124½	124½	124	124	124	125	....	....	....	....	....	....	....	....	....	....	....	....	128½	128¾
Philadelphia Co.....5	....	-	....	-	....	....	....	....	....	98¾	98¾	....	....	....	....	....	....	....	....	....	....	....	....	....
Piedmont & Cumb. ...5	....	-	....	-	....	105¾	105½	....	....	....	....	....	....	....	....	....	....	....	....	....	....	....	....	....
Pittsb. & Allegh. Tel.5	....	-	70	73½	....	....	....	....	....	....	....	....	....	....	....	....	....	....	....	....	....	....	89	89½
Pittsb. United Trac..5	110¾	110¾	....	-	....	....	....	....	....	....	113	113¼	....	....	....	....	....	....	....	....	116¼	116¾	....	....
Potomac Valley.....5	....	-	....	-	110	110	....	....	....	....	117	117	....	....	116	116	....	....	....	....	....	....	....	....
Raleigh & Augusta...6	120	120	117¾	118	....	-	118	118¾	....	....	119	119	....	-	....	....	123¾	123¾	123¾	123¾	124½	125½	....	-
Raleigh & Gaston....5	109¾	109¾	....	-	....	....	....	....	....	110¾	110¾	112¾	112¾	....	....	....	....	....	....	....	....	....	....	....
Rich. & Danv.—Cons.5	....	-	....	-	....	....	....	....	....	117	117	....	....	....	....	....	....	....	....	....	....	....	....	....
Debenture, 1927..5	110¼	110¾	....	-	110	110¾	....	....	....	....	....	....	....	....	....	....	....	....	....	....	....	....	....	....
Rich. Fred. & Pot. 4½	....	-	....	-	....	....	....	....	....	....	110¾	110¾	....	....	....	....	....	....	....	....	....	....	....	....
Richmond Traction...5	104¼	104¾	....	-	....	....	....	....	....	....	....	....	103	103	....	....	....	....	103	103¾	....	....	....	....
Rochester Street Ry..5	....	-	....	-	....	....	....	....	....	....	109	109	....	....	....	....	....	....	....	....	....	....	....	....
Sav. Fla. & W.—1st...5	113¼	113¼	....	-	112¾	112¾	113¾	113¾	....	....	113	113	....	....	....	....	....	....	113¼	113¼	....	....	116¾	116¾
1st. 1934.....6	....	-	....	-	....	....	....	....	....	....	127¼	127¾	....	....	....	....	123¾	123¾	....	....	130	130	....	....
Seaboard Air Line ..4	64¼	70	66	68¾	66¼	70	67¾	70	68¼	70¾	68	70¼	68¾	70	70	83	81¾	83¾	80¾	81¾	81¾	85¾	83¾	85¼
10-year.....5	96	96¾	96	96¾	96¾	97¾	98	98¾	96	97	96¾	98	98	99¾	99¾	103	102¾	103	103¾	104	101¾	103	103¾	106¼
3-year.....5	78¾	82	77	77	77½	83	83¾	88	86	87¾	86	89	89	97¾	95¾	96¼	93¾	98¼	98¼	99¼	99	99¾	....	....
Seab'd & Roanoke....5	107¼	107½	....	-	....	....	108	108	....	....	108¼	108¾	....	....	....	....	....	....	110	111	111	111¾	....	....
Silv. Sp. Ocala & G...4	....	-	....	-	....	....	....	....	....	....	....	....	98	98	....	....	....	....	96¾	98¾	....	....	....	....
South Bound 5	105¼	106¾	....	-	105¾	106	106¼	106¾	106¾	106¾	107¾	107¾	....	....	113	113	....	....	....	....	110¾	112	112	112¾
Southern.....5	111¾	111¾	....	-	....	....	....	....	....	....	115¼	115¾	....	....	116¾	117	....	....	....	....	....	....	....	....
2¾-5 year. 5	....	-	....	-	....	....	100¾	100¾	....	....	....	....	....	....	....	....	....	....	....	....	....	....	....	....
So. Side R.R. & Devel.5	....	-	....	-	....	....	80¾	80¾	....	....	....	....	....	....	....	....	....	....	....	....	....	....	87¾	87¾
Toledo Traction.....5	100	100¾	....	-	....	....	....	....	....	....	101¾	102	....	....	....	....	....	....	....	....	....	....	....	....
Union & Logans.—1st.7	....	-	....	-	....	....	....	....	....	....	....	....	106	106	....	....	....	....	....	....	....	....	....	....
Un. Elec. Lt. & Pow.4½	79¾	83	83	85	79	82	75	79	74	74	74	74	75	85	83¾	89	88¾	90	95	95	91	93½	93¼	95¾
United Ry. & Elec.....4	90¾	92	90	92¾	88	91¾	88¾	91¼	89¾	91¼	89¾	90¾	90	93	92¾	93¾	90	91¾	90	91¾	91	93¾	93¼	93¾
Incomes.....4	50½	56¾	49¾	56¾	50¾	54	46¾	53	44¾	50	41¾	47¾	43¾	49	46¾	48	43¾	45¾	43¾	47	44¾	50¾	50	56
Va.Ry. & El. Dev..1st.5	....	-	....	-	....	....	90	90	93¼	94	94	95	....	....	....	....	91¾	95	95	96	96	99	98¼	98½
Virginia Midland—																								
1st series.....6	105	105	....	-	103¾	103¾	103¾	103¾	....	....	....	....	....	....	....	....	....	....	....	....	....	....	....	....
2d series.....6	113	113	....	-	107¾	109¾	110¾	110¾	....	....	112¾	112¾	....	....	....	....	111¾	111¾	111¾	112	....	....	113	113
3d series.....5-6	....	-	....	-	....	....	....	....	....	....	116¾	116¾	115	115	....	....	....	....	....	....	....	....	....	....
4th series.....3-4-5	....	-	....	-	107¾	109	....	....	....	....	....	....	....	....	....	....	....	....	....	....	112¾	113¾	114	114
5th series.....5	....	-	109¼	111¾	109¼	110¾	110	110¾	111	111	111¾	112	113	114	114¾	115¾	112¾	....	....	....	114¾	114¾	115	115¾
General, 1936.....5	....	-	....	-	....	....	....	....	....	....	111¾	111¾	....	....	....	....	....	....	....	....	116¾	116¾	....	....
Wenth. Min. Wells. &																								
Northwestern—1st. 5	....	-	....	-	....	....	....	....	....	....	....	....	....	....	....	....	....	....	....	....	107¼	107¾	....	....
Westchester Light. 5	....	-	....	-	....	....	....	....	....	....	....	....	101¼	101¼	....	....	....	....	....	....	....	....	....	....
West. Marryl'd. 1952.4	....	-	....	-	83	86	84¾	86	85¾	86	84	85¾	84	84	83¾	86¾	85¾	87	84¾	87¾	87¼	87¾	90	90¼
West Hampden Park .5	....	-	....	-	....	....	....	....	....	....	....	....	....	....	....	....	....	....	....	....	90	90	92¾	92¾
West Va. Cent.—1st....6	109¾	109¾	109¾	109¾	110¼	111¾	111¾	112	111¾	112¾	....	....	110¾	110¾	111	111¾	111¾	112¾	112¾	112¾	....	....	114	114
West. No. Car.—Cons.6	114	114	....	-	113	115	115	115¾	115¾	116¾	....	....	....	....	....	....	110¼	113¾	....	....	....	....	....	....
Wheel. & L. E.—Equip.5	....	-	....	-	101	101¼	....	....	....	....	....	....	100¼	100¾	....	....	....	....	....	....	....	....	....	....
Wilm. Col. & Augus..6	....	-	....	-	....	....	....	....	112¾	112¾	....	....	....	....	....	....	....	....	111	111	113¾	113¾	....	....
Wilm. & Wel.—1935..5	115	115	115	115¼	116	116	117¾	117¾	117¾	117¾	....	....	114¾	114¾	....	....	116¾	118	119¼	119¼	119¼	119¼	119	119¼

BALTIMORE STOCKS IN 1904.

STOCKS. Prices per share, not per cent. Par.	JANUARY		FEBR'RY.		MARCH.		APRIL.		MAY.		JUNE.		JULY.		AUGUST.		SEPT'BER.		OCTOBER.		NOV'BER.		DEC'BER.	
	Low.	High	Low.	High	Low.	High	Low.	High	Low.	High	Low.	High	Low.	High	Low.	High	Low.	High	Low.	High	Low.	High	Low.	High
Ala.Con.Coal & Ir.100	....	-	....	-	11	11	60	-	....	....	....	....	....	....	10¾	10¾	10	15¾	14	19	18¾	38	30	39
Pref.....50	55	60	....	-	55	55	60	60	....	....	....	....	55	55	48¼	53½	50	60	60	65	65	83	81¾	89½
Warrants 100	....	-	....	-	....	....	....	....	....	....	3	3	1¾	4	....	....	....	....	....	....	....	....	....	....
Atl.Coast L.(Conn.)100	230	230	....	-	....	....	....	....	221	221	221	224½	224	225	241	250	245	255	253	290	287¼	299	298¼	320
Atlan. Coast Line..100	106¼	110	109	110	106¼	108	107¼	109¾	107	108	107¾	108¾	107¾	122	116	122	120¾	138¼	134¼	141	139	153	124¾	155
Pref.....100	....	-	....	-	....	....	....	....	....	....	....	....	....	....	110	110	....	....	....	....	....	....	....	....
Balt & Annap. Sh. L..	91¾	92¾	....	-	....	....	....	....	....	....	....	....	....	....	....	....	....	....	....	....	....	....	....	....
Baltimore Brick.....	....	-	17	20	....	-	....	....	10	10	....	....	....	....	....	....	....	....	7	10	9	9¾	9	9¾
Pref 100	....	-	....	-	....	....	....	....	....	....	....	....	....	....	....	....	....	....	30	30	31	35	40	50
Baltimore & Ohio..100	....	-	....	-	83	86	84¾	86	85¾	86	84	85¾	84	84	83¾	86¾	85¾	87	84¾	87¾	87¼	87¾	90	90¼
Canton Co.....100	....	-	....	-	....	....	....	....	85¾	90	90	90	98	98	....	....	....	....	90	90	90	90	90	90
Consolidated Gas..100	57¼	60	58	59½	60	70¾	71	78¾	67¼	73	69¾	73½	73	77	76¾	82	79	81¾	80	83¾	81	84	83¾	86
Consolidation Coal.100	90	92	90	93¾	88	91¾	88¾	91¼	89¾	91¼	89¾	90¾	90	93	92¾	93¾	90	91¾	90	91¾	91	93¾	93¼	93¾
Cotton Duck v. tr. ctfs.	2	2½	2	2¼	1¾	3¼	2¾	3¼	2	2¼	1¾	2	2	3	2¾	4¼	2¾	3	3	6	5	9¼	8	10
Frederick Turnpike 20	....	-	....	-	....	....	....	....	....	....	....	....	....	....	....	....	....	....	....	....	....	13¼	13¼	....
Georges Cr'k Coal..100	84	84	85	85	....	-	....	....	....	....	....	....	....	....	....	....	....	....	....	....	....	80	80	....
Georgia So. & Fla..100	....	-	....	-	....	....	....	....	....	....	....	....	....	....	....	....	....	....	27¾	30	30¼	30¾	....	....
1st pref.....100	98	98	....	-	....	....	....	....	95	95	93	95	....	....	94¾	95	95¾	96¾	97	97	97¼	98¼	100	100
2d pref.....100	....	-	....	-	....	....	....	....	65	65	....	....	....	....	....	....	....	....	65	65	63	64	65	70
G.-B.-S. Br. vot. t.ctfs.	4¼	7¾	5	6¼	3¾	5	3¾	4	4¼	4¾	4¼	5	5	7	6¾	7	6	6¾	6¼	8	6¾	8	8	10¾
Int'l Merc. Marine 100	8¾	8¾	....	-	....	....	....	....	....	....	....	....	....	....	....	....	....	....	8	8	10	15	13¾	14¾
Pref.....100	....	-	20	20	10¾	19½	....	....	....	....	15¾	15¾	....	....	....	....	....	....	....	....	28¾	28¾	29¾	30
Loudon P. Cemetery....	....	-	....	-	120	120	....	....	....	....	....	....	....	....	....	....	....	....	....	....	....	....	....	....
Louisv. & Nashv..100	....	-	....	-	....	....	....	....	....	....	....	....	....	....	....	....	....	....	136	136	138	138	....	....
Macon Ry. & Light.100	....	-	....	-	....	....	....	....	....	....	....	....	....	....	15	15	....	....	....	....	....	....	....	....
Mary'd & Penn. RR...	123½	123½	....	-	....	....	....	....	....	....	....	....	....	....	....	....	....	....	....	....	18	20	....	....
Merch. & Min. Trans....	....	-	....	-	....	....	....	....	150¾	150¾	....	....	....	....	....	....	170	170	....	....	....	....	173	173
Nat. Enam. & St'p..100	19¾	19¾	....	-	....	....	....	....	....	....	....	....	....	....	....	....	....	....	....	....	....	....	....	....
Pref.....100	....	-	....	-	....	....	....	....	....	....	....	....	....	....	....	....	....	....	....	....	60	80	....	....
N. Y. Ont. & West. 100	....	-	....	-	....	....	....	....	....	....	....	....	....	....	....	....	....	....	43	43	....	....	....	....
Noel Construction.....	100	100	....	-	....	....	....	....	....	....	....	....	....	....	....	....	....	....	....	....	....	....	....	....
Norfolk Ry. & Lt...100	....	-	....	-	....	....	....	....	....	....	....	....	....	....	7	7	10	10	10	10	10¾	11	11	12
Northern Central ...50	87¾	91	88	91	88¾	90	90	92	72½	90	71	80¾	77¾	84¾	82	86¾	86	97	94	96¼	95¼	109	104½	109¾
Warrants.....-	....	-	....	-	....	....	....	....	6	9	6¼	10¾	....	....	....	....	....	....	....	....	....	....	....	....
Receipts.....-	....	-	....	-	....	....	....	....	....	....	....	....	77¾	78¼	....	....	....	....	....	....	....	....	....	....
Seaboard Air Line.100	8¾	10¾	8¾	10	8¼	10¾	9	10	8	9¼	7	8¾	8¾	9¾	9	17	14¾	16¼	15¾	17	16	19½	16	19¾
Pref.....100	19¾	21¾	19¾	19¾	16	18¾	17	19¾	16¼	18¾	13¾	17	15¾	17	17¾	23¾	19	33¼	32¼	35	33¼	40	33¼	39¾
Rights.....-	¼	¾	¼	⅝	....	-	....	....	....	....	....	....	....	....	....	....	....	....	....	....	....	....	....	....
Southern.....100	....	-	....	-	....	....	....	....	....	....	....	....	....	....	....	....	30	30	....	....	....	....	....	....
Pref. 100	....	-	....	-	....	....	....	....	....	....	....	....	....	....	....	....	....	....	....	....	94¼	94¼	....	....
Tidewater Steel.....	....	-	....	-	....	....	....	....	....	....	....	....	....	....	....	....	....	....	....	....	24¾	25¾	....	....
Union Terminal (S. C.)	....	-	....	-	....	....	....	....	....	....	....	....	....	....	....	....	....	....	....	....	....	....	....	....
Un. El. Lt. & P., pf...50	....	-	....	-	85	86	35	35	80	80	....	....	....	....	34¾	35	34¾	37	38	40	37¾	39¾	36¾	50¾
United Ry. & Elec...50	83¼	85¾	63¼	83¼	65¾	8	7	7¼	6	6¾	5¾	6¼	5¾	6¾	8	8¾	7	9	7¾	8¾	7	10¾	10¾	15¾
Pref.....50	....	-	....	-	....	....	....	....	....	....	....	....	....	....	....	....	....	....	....	....	31¼	31¾	27	27
U. S. Cotton Duck..100	3	3	....	-	....	....	....	....	....	....	....	....	3	3	4¼	5	....	....	....	....	4¼	5¾	8	8
U. S. Steel Corp'n..100	....	-	....	-	....	....	....	....	....	....	....	....	....	....	....	....	....	....	20	20	....	....	....	....
Pref.....100	....	-	....	-	....	....	....	....	....	....	....	....	....	....	....	....	69¾	69¾	....	....	....	....	....	....

RAILWAY AND INDUSTRIAL

SECTION

OF THE

COMMERCIAL & FINANCIAL CHRONICLE.

Entered according to Act of Congress in the year 1905, by WILLIAM B. DANA COMPANY, in the office of Librarian of Congress, Washington, D. C.

Vol. 80. NEW YORK, JANUARY 28, 1905. No. 2066.

RAILWAY AND INDUSTRIAL SECTION.

The RAILWAY AND INDUSTRIAL Section, issued quarterly, is furnished *without extra charge* to every subscriber of the CHRONICLE.

The STATE AND CITY Section, issued semi-annually, is also furnished *without extra charge* to every annual subscriber of the COMMERCIAL AND FINANCIAL CHRONICLE.

The STREET RAILWAY Section, issued three times a year, is likewise furnished *without extra charge* to every CHRONICLE subscriber.

The BANK AND QUOTATION Section, issued monthly, is also furnished *without extra charge* to every subscriber of the CHRONICLE.

Terms for the CHRONICLE, including the four Sections above named, are Ten Dollars per year within the United States and Thirteen Dollars (which includes postage) in Europe.

File covers of the CHRONICLE are sold at 50 cents each; postage on the same is 18 cents. File covers for Sections can be had at office for same price.

LONDON AGENTS.—Messrs. EDWARDS & SMITH, 1 Drapers' Gardens, E. C., will take subscriptions and advertisements, and supply single copies of the CHRONICLE at 1s. each.

WILLIAM B. DANA COMPANY, PUBLISHERS,
PINE STREET, CORNER OF PEARL STREET,
Post Office Box, 958. NEW YORK.

RAIL MOTOR CARS.

Reference has been made in a previous number of this publication (Oct. 29 1904) to the value to a railroad company of developing the territory adjacent to its lines, and it has been shown that one reason why trolley competition has made such inroads into short-haul passenger and express traffic in recent years has been that the steam railroads were not taking care of this traffic properly. In England, where so large a proportion of the earnings arises from short-haul traffic, the question of handling this traffic economically, and of getting all of it, has for many years been more acute than it is here, and considerable progress has been made in the development of both rail and road motor cars.

By far the best report on motor cars which has yet been made public is that of the Rock Island Motive Power Committee, recently published. The report points out that in many places it does not pay to run a regular passenger train, as the wages of the engineer, fireman, etc., are out of all proportion to the receipts. Better service can also be given by one car running frequently than by a train making one or two trips a day. The usual construction of rail motor cars has been a passenger car body with seats for about 50, having one end partitioned off for the boiler. The development of these cars has been slow and not very successful, owing to the opposition of unions to the use of but two men and to the low steaming capacity of the boilers. The heating surface in most of these designs is only about one-half that of a modern locomotive. The fuel used has been both hard and soft coal.

The largest number of cars has been operated by steam, but at the present time the following types are used: (1) Steam; (2) gasoline or oil engines in connection with direct coupled electric generators and electric motors; (3) gasoline or oil engines with mechanical drive, operated by gearing and friction clutches.

While the use of gasoline engines provides some attractive features, since they are self-contained and do not require any particular attention from the engineer except for lubrication, the construction of these engines requires running at substantially high speeds, with a variation of not more than 40 to 50 per cent. Thus, in order to control the power and connect it to the wheels so that starting can be effected with smoothness and rapidity, it is necessary to expend a large sum for electric or mechanical devices. If the car is controlled electrically it requires a generator, two motors on the wheels and the usual arrangement of wiring, switches, controllers, etc. It also involves the use of compressed air for starting the engine. It is extremely questionable if a gasoline-electric device of this kind would pay unless gasoline could be obtained at an extremely low price or coal could not be obtained except at a very high price. The same reasoning holds in the case of gasoline or oil engine cars having mechanical drive.

The committee believes that a steam-driven composite car, with a large properly constructed boiler (preferably horizontal), having sufficient steaming capacity and using coal or oil, is the best solution of the problem. If oil fuel is used the valves controlling the admission of oil and air can be placed close to the engineer, so that it would take but a small part of his time to control and maintain the steam pressure.

A preliminary design for use on the Rock Island is shown in the report. The car has a seating capacity for 50 and has also a small baggage room. The steam connections between the engine and the boiler are made with flexible ball joints. Not to go into the full technical details of this car, the following chief specifications may be given:

Weight on drivers	74,000 pounds	Steam pressure	180 pounds
Total weight	129,000 pounds	Total heating surface	90 sq. feet
Total wheel base	62 feet	Grate area	16·7 sq. feet
Cylinders	12x16 inches	Tractive effort	8,390 pounds
Drivers	42 inches		

The driving truck of this car is the 2-4-0 type; that is, it has a pair of leading wheels and two driving axles. The cylinders are horizontal and the boiler is horizontal with return tubes. There are two cylindrical tanks holding 1,400 gallons. The fuel capacity is one ton.

The following table, which is of great and unique value, owing to the present lack of practical information on this subject, gives some highly interesting comparative figures on the cost of fuel for operating different types of 300 h. p. motor cars.

Type of car—	Cost of fuel.—Gal., or ton.	Pint or lb.	Pts. or lbs. per h. p. hr.	Cost per h. p. hour.	Per 1,000 h. p. hrs.
Gasoline	$0·12	†1·5	†1	1·5 cts.	$15 00
Steam car—					
Oil fuel, simple engines	·024	†·32	†2·8	·89	(a)9·20
Oil fuel, compound engines	·024	†·32	†2·1	·67	(a)7·33
Coal fuel, simple engines	2·15	†·1075	†4	·043	(b)5·23
Coal fuel, compound engines	2·15	†·1075	†3	·032	(b)4·03

* Pints. † Pounds. Running 100 miles a day. Average horse-power assumed to be 150. Weight of oil, 7½ lbs. 1 gallon.

(a) This includes an allowance of 10 p. c. additional as the cost of raising steam.

(b) Includes an allowance of 25 p. c. additional as the cost of raising steam.

The report contains the following conclusions, which show in a less technical way the saving which may be expected to result from the use of a motor car instead of a two-car train hauled by a locomotive.

Approximate Cost.	
Passenger car	$5,000
Baggage, mail and express car	5,000
Engine and tender	7,000
Total	$17,500
Motor car	12,000
Difference	$5,000

Weight of Train.	
Passenger car	35 tons.
Baggage car	30 "
Engine and tender	65 "
Total	130 tons.
Weight of motor car	65 "
Difference	65 tons.

Cost per Day for Wages.	Train.	Motor car
Engineer	$3 50	$3 50
Fireman	2 25	2 25
Conductor	3 50	3 50
Brakeman	2 00	....
Baggageman	2 50	....
Total	$13 75	$9 25
Add for roundhouse care	3 00	
Total	$16 75	
Add int. on $5,000	1 00	
Total	17 75	
Motor car wages		9 25
Saving in wages		$8 50
Saving in fuel		5 00
Total saving for motor car		$13 50

As regards the field for these cars the only valuable practical data is at present coming from abroad. The Great Western Railway in England is now building steam rail motor cars as fast as its Swindon works can turn them out, and proposes to very greatly extend its motor-car services, of which there are approximately 20 in operation at the present time. These Great Western cars are 59 ft. 6¾ in. long over headstocks, 8 ft. 6¾ in. wide and 8 ft. 2 in. high inside, with steel underframes and a wheel base of 48 ft. 9 in. The passenger compartment holds 52 passengers, with an arrangement of seats substantially the same as that on the cars now used on the lines of the Interborough Company in New York. The engine has a vertical boiler with a working pressure of 160 lbs.

The light train in England, which is used to work branch lines where traffic is not very heavy, carries a normal crew of three men—engineer, fireman and a guard, who also performs the duties of flagman, but who only has a part of an American conductor's work to do, because tickets are usually collected at the station platforms. In the steam motor cars of the type now being built for the Great Western it has been found, unlike the experimental Rock Island results, that there is need for a fireman as well as an engineer on the car. This is due chiefly, of course, to the difference in type of boiler. Therefore the Great Western cars do not afford any saving in train crews, but they effect a very important saving in fuel consumption where traffic is light, and in dispensing with switching and the use of an extra switch engine for turning or re-making the train, as is at present necessary with steam trains in terminal stations. Besides this, these cars can operate with a very much smaller station force than a steam train can, and they can also make use of what, in English practice, are known as "haltes" between the regular stations. The Board of Trade lays down very rigorous restrictions as to what must be provided in the way of safety appliances and of guards and other employees at stations, but it does not insist on these things at the haltes. Hence these cars can perform a service something like that of a trolley car as regards the simplicity, and what might be called the informality, of the arrangements.

British managers are sure that the function of a motor car is to provide a supplementary rather than a primary service. It frequently happens in British practice that one locomotive is made to take charge of the entire business of a small branch, and here a rail motor car would presumably not prove an economy, because it could not take the place of this locomotive in hauling trains of freight cars; but where the traffic is slightly too great for one engine to handle and not great enough for two it is evident that the cars can be used to advantage.

Another function of these cars which has scarcely been developed as yet, but which is spoken of by several English managers as feasible, is the collection of passengers from local main line points ahead of a through train; or the distribution of passengers similarly after the train has passed. A motor car under these conditions could well perform a function similar to that which is performed, on a smaller scale, by hackney carriages in a city, and the territory reached at each of the stops made by the through train could be thereby greatly extended, at small cost and in a very convenient manner. This use of the cars seems particularly applicable in this country. It is scarcely worth while to run an accommodation train on such a schedule that passengers from the express trains can be distributed at once to their own local stations, and the same thing is true about collecting passengers from local points and marshaling them at the stations where the express stops; but a motor car can do this so cheaply, and keep itself out of the way in so convenient a manner, that it can apparently be made quite useful as a feeder to express trains.

British railroad managers have found rail motor cars very effective in meeting certain forms of trolley competition. Assuming that the advantage possessed by trolley lines in handling short-haul passenger traffic is derived mainly from two sources—the possibility of running a frequent service in small units and the benefit derived from the use of city streets as a terminal—it is evident that motor cars can compete actively with one of these functions—that of frequent service; while their advantage in the use of a private right of way between stops may compensate, at least in part, for their disadvantage in not being able to collect and set down passengers in the streets of the cities through which they pass. It is probable that there are a good many places in the country to-day where trolley roads are making havoc with short-haul profits, where a rail motor car service would bring back much of the lost business and would certainly share in the new business created by the trolley lines.

It is a remarkable fact that, according to the best information available, there is not at the present time a single service of rail motor cars regularly running in the United States or Canada. It may be confidently predicted that within a very few years these cars will be in common use in many localities in this country, and that new places adapted for their profitable employment will constantly be found. What is needed now is more practical information like that in the excellent Rock Island report.

RAILROAD CONSTRUCTION AND BETTERMENTS IN 1904.

The year just past, while not one of acute depression, has been one where it has been necessary to keep railroad expenditures down as low as possible. After the congestion and freight blockades of 1902, the cost of certain additional facilities was in a way a secondary consideration to the plain question of moving the traffic. But when the gains in gross earnings began to slacken in the latter part of 1903, and a remarkably severe winter added to the embarrassment of the railroad manager, this situation entirely changed. In studying the monthly statements of gross earnings and operating expenses which have been issued by the railroads during the last month of 1903 and the whole of 1904, it is interesting to see the efforts that have been made to get operating expenses down to the old ratio while gross earnings were falling off.

The obvious place to begin saving in a year of retrenchment is in extraordinary expenditures. The property has got to be kept up, but there is a vast amount of work which can be done and purchases which can be made in a year of greater surplus earnings, but which can as readily be omitted when conditions no longer permit such outlays. The two general headings under which this retrenchment was undertaken most sharply in 1904 were that of new construction and of equipment orders. The new construction of the last few years has been chiefly a matter of rounding out connections in old territory, except in the Southwest, where new country has been opened up very rapidly; but even here the chief characteristic of the construction has been that it has been carried on by established railroad companies who desire to reach out further and further, but who were quite ready to stop work, temporarily at least, in a dull year.

The total new mileage built in 1904 in the United States appears to have been somewhat under 4,000 miles, according to the estimate prepared by the "Railroad Gazette." These estimates are made by means of an inquiry directed to every incorporated railroad in the country, and the information thus furnished at first hand is supplemented by a current record kept throughout the year. It generally happens that the figures ultimately obtained by "Poor's Manual of Railroads," after the lapse of considerable time, are slightly smaller than the estimate referred to above, and this is presumably occasioned by the fact that in the December estimates bits of the same new mileage are reported by the chief engineers, under slightly different description, in two consecutive years. Last year the estimate was 5,652 miles, built by 235 companies, as against 3,832 miles, built by 172 companies this year.

Car and locomotive orders are also an interesting index of the retrenchment of the past year. The number of freight cars built in 1904 was only 60,806, as against 153,195 in 1903 and 162,599 in 1902. The number of passenger coaches, however, increased a little in 1904, when 2,144 were built, as compared with 2,007 in 1903. World's Fair traffic and special orders for the New York Subway doubtless sufficed to bring this item above the corresponding one last year. The car output is the smallest since 1897, when 43,588 cars were built. The output of locomotives during the year was also smaller than in 1903, but the difference was less marked. In 1904 there were 3,441 locomotives built; in 1903 the number was 5,152. The most obvious reason for the fact that the locomotive output was greater than that of any previous year except 1903, while car output fell off so fast, is that the capacity of the locomotive works is not very flexible, and an extremely large number of orders placed in 1903 were for 1904 delivery.

Taking up a brief survey of the important construction work, both of new lines and of extensions, completed during 1904, there are two pieces of work, almost on opposite sides of the continent, which stand out above all the rest in interest. One of these is the New York Subway, about which nothing additional need be said in view of the wide publicity it attracted last fall; the other is the Ogden-Lucin Cut-off of the Southern Pacific, straight through the waters of Great Salt Lake. This cut-off was opened for regular passenger service on September 18 1904. It was begun in June 1902 and comprises a total of a little over a hundred miles of new track, taking the place of 147 miles of track around the old North Shore route by way of Promontory. Besides the saving in distance, the new line across the lake is level, while the old route went through extremely mountainous country, involving very sharp grades and curves. It required more than ordinary boldness and engineering skill to undertake so radical a step as this building of a trestle across a lake, with the impossibility of any very satisfactory advance knowledge about the holding qualities of the bottom.

Another very interesting piece of construction work completed during the year was the Wabash entrance into Pittsburgh. The position of the Wabash in years past has been that of a railroad reaching important points in the Central West—Chicago, Buffalo, Toledo, St. Louis and Kansas City—but bottled up by the fact that at each of its important terminal points it has been confronted by exceedingly sharp competition at the hands of rivals who had better outlets and inlets for traffic. The final entrance of the Wabash into Pittsburgh was effected by means of a line 60 miles to Jewett, Ohio, through exceedingly difficult country, involving a cantilever bridge with a 812-ft. span across the Monongahela River pool at an elevation of 70 ft. There are 15 tunnels on the road.

There were three important pieces of construction in the St. Louis territory completed during the year. One of these, the old Monroe-Mexico branch of the Burlington, which is used jointly by this company and by the Chicago & Alton, with 63 miles of new line, saves the Alton 43 miles and the Burlington 67 miles between St. Louis and Kansas City. Track-laying was also completed into Kansas City last July on the St. Louis Kansas City & Colorado Road, which was chartered in 1884 to build from St. Louis to Kansas City, but was only operated for 60 miles, between St. Louis and Bland, up to 1901. Reorganized in 1902 as a part of the Rock Island, work has been rapidly pushed, and the line now forms the connecting link between the east, west, north and south Rock Island routes out of Kansas City and the Frisco system at St. Louis, and is an essential part of the Southwestern Grand Division of the Rock Island system. The other of these new lines in the St. Louis territory—the St. Louis Memphis & South Eastern—opened to through traffic a new single-track road of favorable grade between St. Louis and Memphis by the completion of the portion from Southeastern Junction to Cape Girardeau, Mo., 124 miles.

The Pennsylvania has for a number of years had an extremely large number of projects on hand. In 1904 work was stopped for a time on the low-grade line down the Susquehanna, which was designed to relieve the congestion of freight traffic between Pittsburgh and New York and to permit of hauling heavy trains over an easier route than the existing one. But clearing for the New York terminal went on vigorously, in connection with plans and preliminaries of the North River tunnel, and among other interesting pieces of work completed during the year may be mentioned the Fairview yard, across the river from Harrisburg, which is extraordinary on account of its size, the elevation of tracks through Newark, N. J., and the new terminal at Greenville on New York Bay which is to be used as part of the ultimate plan to transfer cars across to Bay Ridge, take them through Brooklyn, and across the East River by means of a long bridge terminating near the present Harlem yards of the New Haven. The New Haven road is also engaged in an extensive scheme of partial reconstruction at present. A number of the main-line bridges were too light to carry modern large locomotives with a proper degree of safety, and in order to provide for the rapid increases of traffic and to reduce the running time between New York and Boston, it has been essential that large engines should be used, and consequently that these bridges should be replaced with heavier ones. This work is now in progress, together with the preliminaries of building the proposed six-track route to New Rochelle.

In order to get an account of the year's important construction work into the space limitations of the present article it will be impossible to do more than briefly mention several other pieces of work. Among these is the completion of the Newark track elevation of the Lackawanna, a very large job indeed, which has been considerably discussed in the engineering journals during the past year or so. The Baltimore & Ohio import pier at Baltimore, Md., which is 800 feet long and 127 feet wide—the largest pier for export and import on the Atlantic seaboard—also belongs to the 1904 record. The San Pedro Los Angeles & Salt Lake road, which is composed in part of trackage rights in Utah and Nevada on the Oregon Short Line and in California on the Southern Pacific and the Santa Fe, and in part of several hundred miles of new road between the points mentioned, was also practically completed during the year. It was reported in August that 100 miles still remained to be laid with rails and 46 miles to be graded, but it was expected that it would be ready for use by January 1 1905. Sixty-five miles of this road were reported as completed during the year in the State of California, 115 miles in Nevada and 7 miles in Utah. In Alabama the extension of the Seaboard under the corporate name of the Atlanta & Birmingham Air Line from Coal City into Birmingham is reported completed. This involves about 40 miles of the entire line of 166 miles between the two cities. The air-line distance is 146 miles, and it may therefore be readily understood that in the hilly country traversed this has involved very heavy work. The most difficult construction work of all is on the section completed this last year.

RAILROAD AND INDUSTRIAL DIVIDENDS FOR SEVEN YEARS.

The following table shows the dividends paid for seven years past on all railroad stocks (of steam railroads) sold at the Stock Exchanges in New York, Boston, Philadelphia and Baltimore. Stocks which have been merged or consolidated, and have no longer a separate existence, are not included. Dividends actually paid form the basis of a year's total. Those declared in one year and paid in another appear in the latter year. In classifying the companies, we bring together under each market the stocks dealt in in such market—thus Boston & Albany appears in the Boston list, Lehigh Coal & Navigation in the Philadelphia list, etc. *We have also added at the extreme end of the table a statement shewing the dividends for the same periods on some of the leading industrial stocks.*

DIVIDENDS ON RAILROAD STOCKS.

Name of Company.	Dividend Periods.	1898.	1899	1900.	1901.	1902.	1903.	1904.
NEW YORK.								
Alabama Gt. Southern, pref., A	June and Dec.	6	6	8	9	9	10	9
Alabama & Vicksburg	Annual—Aug.	5	5	6 (s)	6	6	6 & 3 extra.	7
Atch. Top. & Santa Fe, common	June and Dec.	.....	.....	.....	3½	4	4	4
Do do pref.	Feb. and Aug.	2¾	4	5	5	5	5	5
Baltimore & Ohio, common	March and Sept.	.....	.....	2	4	4	4	4
Do do pref.	March and Sept.	.....	.....	4	4	4	4	4
Bangor & Aroostook	Jan. and July.	.....	.....	.....	.....	.....	.....	3
Buffalo Rochester & Pitts. com.	Feb. and Aug.	.....	.....	.....	4	4	5½	6
Do do pref.	Feb. and Aug.	2	2	6	6	6	6	6
Buffalo & Susquch. RR., com.	Quarterly—Jan.	5	5	5	8¾ (b)	5	5	5
Do do pref.	Quarterly—Mar.	.....	.....	.....	.....	2	4	4
Canada Southern, (leased)	Feb. and Aug.	2	2	2	2	2½	2	2½
Canadian Pacific	April and Oct.	4½	4	5½	5	5	5½	6
Do do pref.	April and Oct.	4	4	4	4	4	4	4
Central of New Jersey	Quarterly—Feb.	4	4	5	5	8	8	8
Chesapeake & Ohio	Annual—Nov.	.....	1	1	1	1	1	1
Chicago & Alton Railway, pref.	Jan. and July.	.....	.....	.....	4	4	4	4
Chic. Burl. & Quincy RR. leased.	Quarterly—Jan.	5½	6	6	5	7 (y)	7	7
Chicago & Eastern Ill., common	Jan. and July.	2½	3½	4½	5½	6	6	8
Do do pref.	Quarterly—Jan.	6	6	6	6	6	6	6
Chic. Great Western pref. A	Semi-annual.	.....	4	5	5	5	5	2½
Chic. Ind. & Louisville, com	June and Dec.	.....	.....	.....	.....	1	3¾	2½
Do do pref.	June and Dec.	.....	1	2	4	4	4	4
Chicago Junction Railways, &c	Quarterly—Jan.	8	8	10 (b)	8	8	8	8
Do do pref.	Quarterly—Jan.	6	6	6	6	6	6	6
Chicago Milwaukee & St. Paul.	April and Oct.	5	5	5	6	7	7	7
Do do pref.	April and Oct.	7	7	7	7	7	7	7
Chicago & North Western	Jan. and July	5	5	6	6	7	7	7
Do do pref.	Quarterly—Jan.	7	7	7	7	8¼	8	8
Chic. Rock Island & Pac. Ry.	Quarterly	4½ & 10 stk.	5	5	5	5	7½	8¼
Chic. St. P. Minn. & Omaha	Feb. and Aug.	2	3½	5	5	8 (b)	6	6
Do do pref.	Feb. and Aug.	7	7	7	7	7	7	7
Cin. Ham. & Dayton, com	.....	.....	.....	.....	.....	.....	2	.....
Do do pref., A & B	Quarterly—Jan.	4	4	4	4	4	4	4
Do do new pref.	Quarterly—Feb.	5	5	5	5	5	5	5
Cin. N. O. & Texas Pac., com.	.....	.....	.....	.....	.....	.....	2	2
Do do pref.	Quarterly—Mar.	.....	.....	.....	.....	2½	5	5
Cleve. Cin. Chic. & St. Louis	March and Sept.	.....	.....	3	3½	4	4	4
Do do pref.	Quarterly—Jan.	5	5	5	5	5	5	5
Cleve. & Pittsb., guar. (leased).	Quarterly—Mar.	7	7	7	7	7	7	7
Colorado & Southern, 1st pref.	April and Oct.	.....	.....	2	3½	4	2	2
Delaware & Hudson	Quarterly—Mar.	5	5	5	7	7	7	7

DIVIDENDS ON RAILROAD STOCKS.—Continued.

Name of Company.	Dividend Periods.	1898.	1899.	1900.	1901.	1902.	1903.	1904.
Delaware Lack. & Western.....	Quarterly—Jan.	7	7	7	7	7	7	7 & 10 extra
Denver & Rio Grande, pref....	Jan. and July	2½	4	5	5	5	5	5
Des Moines & Fort Dodge, pref	Annual—August	6	7	7	7	7	7	5
Detroit & Mackinac, pref.....	Jan. and July.	.....	.....	.....	.....	.....	2½	5
Erie, 1st pref.....	Semi-annual.	.....	.....	.....	1½	3	3½	4
Evansville & Terre Haute.....		.....	2	3	1½	.....	.....	.....
Do do pref.	April and Oct.	2	4½	5	5	5	5	5
Ft. W. & Denv. City "stpd. stk."	Annual—April.	2	2	.....	.....	2	4	4
Georgia (leased).....	Quarterly—Jan.	11	11	11	11	11	11	11
Grand Rapids & Indiana.....	April and Oct.	.....	.....	1	2	2	3	3
Great Northern.....	Quarterly—Feb.	6¼	.....	7	7 & ⅛ extra	7	7	7
Green Bay & Western.....	Annual—Feb.	.....	1½	2½	3	4	4	4
Gulf & Ship Island.....	Quarterly—Jan.	.....	.....	.....	.....	4	3	4
Hocking Valley, com.....	Jan. and July.	.....	.....	.....	1½	3	3	3
Do do pref.....	Jan. and July.	.....	.....	3½	4	4	4	4
Illinois Central	Mar. and Sept.	5	5	5½	6	6	6	6
Interbor. Rap. Tr. (N. Y. City).		.....	.....	.....	.....	.....	.....	2
Iowa Central, pref.....		.....	3	1½	.....	.....	.....	.....
Kook. & Des Mo., pref. (leased)		.....	1½	1½	.....	1	2	1½
Lake Erie & Western, pref.....	Jan. and July.	5	.....	2	4	4	4	3
Lake Shore & Mich. Southern.	Jan. and July.	6¾	7	7	7	7	7	8
Louisville & Nashville	Feb. and Aug.	.....	3½	4	5	5	5	5
Manhattan Elevated, (leased).	Quarterly— Jan.	4	4	4	4	4	7¼ &	6 & 1 extra.
Michigan Central.....	Jan. and July.	4	4	4	4	4	4	4
Minneapolis & St. Louis, com.	Jan. and July.	.....	.....	1½	4	5	5	2½
Do do pref.	Jan. and July.	3½	4½	5	5	5	5	5
Minn. St. P. & S. S. Marie, com.	April and Oct.	.....	.....	.....	.....	.....	2	4
Do do pref	April and Oct.	.....	.....	.....	.....	.....	7	7
Missouri Pacific.....	Jan. and July.	.....	.....	2½	.....	5	5	5
Mobile & Ohio stock trust ctfs	1% pd. Feb., '98; in	'01 So. Ry. a	oq. control,	ssuing stock c	tfs.	1	2½	3½
Nashv. Chattanooga & St. Louis	Feb and Aug.	4	.....	.....	.....	.....	.....	4
New Orleans & Northeastern.		.....	.....	.....	.....	.....	3	3
New York Central & Hudson ...	Quarterly—Jan.	4	4	5	5	5	5	5
N. Y. Chicago & St. L., 1st pref.	Annual—March.	2	.....	5	5	5	5	5
Do do 1st pref	Annual—March.	.....	.....	.....	.....	3	3	3
N.Y.& Har.Inc.4thAv.,com.&pf.	J.&J. and A.&O.	8 & 4	8 & 4 & 25	8½ & 4	10 & 4	10 & 4	10 & 4	10 & 4
N. Y. New Haven & Hartford..	Quarterly—Mar.	8	8	8	8	8	8	8
Norfolk & Southern.....	Quarterly—Jan.	4	4	4	4 & 1 extra	4	4	4 & 1 extra.
Norfolk & Western, common.	June and Dec.	.....	.....	.....	2	2½	3	3
Do do pref.	April and Aug.	3	4	4	4	4	4	4
Northern Pacific.....	Quarterly—Feb.	.....	2	4	4	5½	7	6 & ¾ extra.
Oregon RR. & Navigation, com.		1	.....	.....	.....	.....	.....	.....
Do do pref.	Jan. and July.	4	4	4	4	4	4	4
Pacific Coast.....	Quarterly—Feb.	2¾	2	4	4	4¼	5	5
Do 1st pref	Quarterly—Feb.	5	4½	5	5	5	5	5
Do 2d pref	Quarterly—Feb.	4	3½	4	4	4½	5	5
Pacific Mail.....	June and Dec.	2½	3	.....	.....	.....	.....	.....
Panama		.....	.....	.....	2	4	4	6½
Pennsylvania Railroad.....	May and Nov.	5	5	6	6	6	6	6
Pitts. Cin. Chic. & St. L., com ..	Feb. and Aug.	.....	.....	.....	1	3	3	3
Do do pref.	Jan. and July.	.....	3	4	4	4	4	4
Pittsb. Ft. W. & Ch., guar. & spec.	Quarterly—Jan.	7	7	7	9	7	7	7
Pittsb. Youngst'n & Ashtabula.	March and Sept.	6	6	6	6¾	7	7	7
Do do pref.	March and Sept.	7	7	7	7	7	7	7
Railroad Securities, pref.	April and Oct.	.....	.....	.....	.....	4	4	4
Reading Company, 1st pref.....	March and Sept.	.....	.....	3	4	3	4	4
Do do 2d pref...	May and Nov.	.....	.....	.....	.....	.....	1½	4
Rock Island Company, pref	Quarterly—Feb.	.....	.....	.....	.....	.....	4	4
Rome Watertown & Ogdensburg	Quarterly—Feb.	5	5	5	5	5	5	5
St. Jos. & Grand Isl., 1st pref.	Jan. and July.	5	3	3	7⅛ (c)	2½ (c)	.....	.....
St. Louis & San Fran., 1st pref.	Quarterly—Jan.	4	4	4	5	4	4	4
Do do 2d pref.	Quarterly—Mar.	1	2	2	3½	4	4	4
Chic. & E. Ill., com. tr. ctfs..	Jan. and July.	.....	.....	.....	.....	.....	10	10
Do do pref. tr. ctfs..	Quarterly—Jan.	.....	.....	.....	.....	.....	6	6
K. C. Ft. S. & M., pf. tr. ctfs...	Quarterly—Jan.	.....	.....	.....	.....	4	4	4
Southern Railway, pref.....	Annual—July.	.....	2	3	4	5	5	5
Tennessee Coal & Iron, com (d)		.....	.....	6	.....	.....	.....	.....
Texas Central, com.....	Annual—July.	.....	.....	.....	2½	2½	1½	2½
Do pref.....	Jan. and July.	3	4	4	7⅛	5	5	5
Union Pacific, common.....	April and Oct.	.....	.....	3½	4	4	4	4
Do pref.....	April and Oct.	1½	3½	4	4	4	4	4
Vicksb. Shreve. & Pacific, com.	Annual.	.....	.....	.....	.....	5	5	5
Do do pref	Annual.	.....	.....	.....	.....	5	5	5
BOSTON.								
Boston & Albany (leased)	Quarterly—Mar.	8	8	8¼	8⅜	8⅜	8⅜	8⅜
Boston & Lowell (leased).....	Jan. and July.	8	8	8	8	8	8	8
Boston & Maine com.....	Quarterly—Jan.	6	6¼	7	7	7	7	7
Do pref.	March and Sept.	6	6	6	6	6	6	6
Boston & Providence (leased)	Quarterly—Jan.	10	10	10	10	10	10	10
Boston Revere Beach & Lynn.	April and Oct.	2	2	2	2	2	2	2
Chi. Sand. & Clev., pref. (leased)	May and Nov.	6	6	6	6	6	6	6
Conn. & Mont., all classes (l'sed)	Quarterly—Jan.	7	7	7	7	7	7	7
Connecticut River (leased).....	Jan. and July.	10	10	10	10	10	10	10
Conn. & Passumpsic, pf. (l'se'd)	Feb. and Aug.	6	6	6	6	6	6	6
European & N. Amer. (leased)	April and Oct.	5	5	5	5	5	5	5
Fitchburg, pref. (leased).	Quarterly—Jan.	4	4	5½	5	5	5	5
Ft. Wayne & Jack. pref. (leased)	Mar. and Sept.	5½	5½	5½	5½	5½	5½	5½
Hartford & Conn. West. (leased)	Feb. and Aug.	2	2	2	2	2	2	2
Maine Central.....	Quarterly—Jan.	6	6	6	6	6	6¼	7
Manchester & Law'nce (leased)	May and Nov.	10	10	10	10	10	10	10
Nashua & Lowell (leased).....	May and Nov.	9	9	9	9	9	9	9
Northern (N. H.) (leased).....	Quarterly—Jan.	6	6	6	6	6	6	6 & ½ extra.
Norwich & Worcest'r pfd. (lease'd)	Quarterly—Jan.	8	8	8	8	8	8	8
Old Colony (leased).....	Quarterly—Jan.	7	7	7	7	7	7	7
Pere Marquette, common.....		.....	.....	.....	.....	.....	2	1
Do do pref.....	Feb. and Aug.	4	4	4	4	4	4	4
Pittsfield & No. Adams (leased)	Jan. and July.	5	5	5	5	5	5	5
Providence & Worcester.....	Quarterly—Mar.	10	10	10	10	10	10	10
Rutland, pref.....	Jan. and July.	2	2	3	4	3	1	.....
Vermont & Massachus'ts (l'sed)	April and Oct.	6	6	6	6	6	6	6
Vermont Valley.....	Jan. and July.	6	6	6	6	6	6	8
Worcester Nashua & Rochester.	Jan. and July.	5¼	4½	4	5⅜	5	4¼ a	5⅜
PHILADELPHIA.								
Catawissa (leased), pref. rocks.	May and Nov.	5	5	5	5	5	5	5
Delaware & Bound Br'k (leased)	Quarterly—Feb.	8	8	8	8	8	8	8
Elmira & Williamsport (leased)	May and Nov.	4·56	4·56	4·62	4·52	4·50	4·52	4·52
Do do pref.....	Jan. and July.	6·38	6·28	6·32	6·40	6·30	6·30	6·30
Huntingdon & Broad Top		.....	.....	.....	.....	.....	5	1
Do do pref.....	Jan. and July.	5	5½	7	7	6	7	6
Lehigh Coal & Navigation.....	May and Nov.	4	4	5½	6	5	6	7
Lehigh Valley, common.....		.....	.....	.....	.....	.....	.....	1
Do do pref. stock.....		.....	.....	.....	.....	.....	.....	10
Little Schuylkill (leased)	Jan. and July.	5½	5½	5	5½	5½	5	5
Minehill & Schuyl. Have. (leased)	Jan. and July.	5½	5½	5½	5½	5½	5½	5½
New York Phila. & Norfolk...	June and Dec.	.....	.....	.....	6	5	6	6 & 2 extra.
North Pennsylvania (leased)...	Quarterly—Feb.	8	8	8	8	8	8	8
Northern Central	Jan. and July.	7	7	7	8	8	8	8
Phila. Balt. & Washington....	June and Dec.	.....	.....	.....	.....	2	4	4
Philadelphia & Erie, common.	July and Dec.	.....	.....	.....	2	4	4	4
Phila. Germant. & Nor. (leased)	Quarterly—Mar.	12	12	12	12	12	12	12
Philadelphia & Trenton (lea'd)	Quarterly—Jan.	10	10	10	10	10	10	10
Phila. Wilmington & Baltimore	Jan. and July.	7	7	7	7	See	Ph. Bal. & W	ash.
Pitts. Bess. & Lake Erie, com.	April and Oct.	.....	.....	.....	.....	3	3	3
Do do pref.(leased)	June and Dec.	.....	3	6	6	6	6	6
United Cos. of N. J. (leased)....	Quarterly—Jan.	10	10	10	10	10	10	10
West Jersey & Seashore.....	Mar. and Sept.	5	5	5	5	5	5	5

DIVIDENDS ON RAILROAD STOCKS.—Concluded.

Name of Company.	Dividend Periods.	1898.	1899.	1900.	1901.	1902.	1903.	1904.
BALTIMORE.								
Atlan. & Char. Air Line (leased)	Mar. and Sept.	6	6	6	6½	7	7	7
Atlantic Coast Line Company	Quarterly—Mar.	4 & 100 stk.	4½	5	4½	6½ *(b)*	8	8
Atlantic Coast Line RR., com	Jan. and July.	.....	.....	.....	2½	3½	5	5
Do do pref.	May and Nov.	.....	.....	2½	5	5	5	5
Georgia South. & Fla., 1st pref.	May and Nov.	5	5	5	5	5	5	5
Do do 2d pref.	May and Nov.	3	3	4	4	4	4	4
West Virginia Cent. & Pitts'b	Mar. and Sept.	½	1	2½	3½	2	.....	.....

*Leased Nov., 1900, to N. Y. Cent. & Hud. R. RR. at 8 per cent per annum. † Paid 4¼ per cent in Jan. 1903, viz.: regular quarterly dividend of 1¼ per cent and 3 per cent as an "advance payment of part of dividend for coming year." ‡ Leased to Boston & Maine from July 1, 1900, at 5 per cent per annum on preferred stock. ‖ Also 2 per cent extra declared on both stocks, payment on guaranteed special stock being withheld awaiting legal decision. (a) In Jan., 1903, dividend reduced and floating debt paid off. (b) Increase in charge of dividend period. (c) The Jan., 1902, dividend of 2½ p. c. was declared payable on Dec. 30, 1901, and is therefore included in 1901. (d) In March, 1900, stockholders voted to increase the common stock; part of the increase was need to retire the preferred stock and pay the accumulated dividends thereon, amounting April 1, 1900, to 54 per cent. (e) Leased from April 1, 1903, to Interborough Rapid Transit Co., and paid Apr., 1, 1903, from surplus earnings for nine months to that date an extra dividend of 1 per cent. (g) Leased from Oct., 1901, to G. B. & Q. Railway at 7 p. c. per annum on stock. (s) Also 50 p. c. in stock.

DIVIDENDS ON LEADING INDUSTRIAL STOCKS.

Name of Company.	Dividend Periods.	1898.	1899.	1900.	1901.	1902.	1903.	1904.
Adams Express	June and Dec.	8 & $100 bds.	4	4 & 2 extra.	4 & 4 extra.	4 & 4 extra.	4 & 6 extra.	4 & 6 extra.
Allis-Chalmers, preferred	Quarterly—Feb.	[Incorporated ed May 7, 1901.]			3½	7	7	1¾
Amalgamated Copper	Quarterly—Feb.	Incorp. in '99.]	1 ¼ ex.	6 & 2 extra.	.& 1½ extra.	2½	2	2
American Agricul. Chem., pref.	April and Oct.	[Inc. in May, '99.]	3	6	.....	6	6	6
American Beet Sugar, pref'd	Quarterly—Jan.	[Inc. Mar. 24, '99.]	1½	6	6	6	6	6
American Can, pref	Semi-annual	[Incorporated ed Mar. 19, 1901.]			1	2	2½	5
American Car & Foundry, com.	Quarterly—Feb.	[Incorporated ed Feb. 20, 1899.]		1	2	2	4	1
Do do pref.	Quarterly—Feb.	.....	3½	7	7	7	7	7
American Cotton Oil, common	June and Dec.	3	4	3½	2	4	4	3
Do do pref	June and Dec.	6	6	6	6	6	6	6
American Express	Jan. and July	6	6	6	6 & 1 extra	6 & 2 extra.	6 & 2 extra	6 & 2 extra.
American Linseed, preferred	Quarterly—Mar.	[Inc. Dec. 5, 1898.]	5¼	5¼	.....	.....	.....	.....
American Locomotive, pref	Quarterly—Jan.	[Incorporated ed June 10, 1901.]			1¾	7	7	7
American Smelt. & Ref'g, com	Quarterly—Jan.	.....	.....	.....	.....	.....	4	5
Do do pref.	Quarterly—Jan.	[Inc. Apr. 4, '99.]	1¾	7 & 7 1/8 extra.	7	7	7	7
American Snuff, common	Quarterly—Jan.	.....	.....	.....	.....	.....	10	10
Do do preferred	Quarterly—Jan.	[Incorporated ed Mar. 13, 1900.]				6	6	6
American Sugar Refining, com.	Quarterly—Jan.	12	12	7¾	7	7	7	7
Do do pref.	Quarterly—J & J	7	7	7	7	7	7	7
American Telephone & Teleg	Quarterly—Jan.	[See Amer. Bell Telep.]		3 & 4 extra.	6 & 1¼ extra.	6 & 1½ extra.	6 & 1½ extra.	6 & 1½ extra.
American Tobacco, common	Quarterly—Feb.	8	7 & 100 c. stk.	6	6	9	11½	9
Do do preferred	Quarterly—Feb.	8	8	8	8	8	8	6
American Woolen, preferred	Quarterly—Jan.	[Inc. Mar. 29, '99.]	3½	7	7	7	7	7
Brooklyn Union Gas	Quarterly—Mar.	6	6	8	8	8	8	9½
Colorado Fuel & Iron, com	Quarterly—Jan.	.....	.....	.....	3½	3½	.....	.....
Do do do pref	Feb. and Aug.	Accumulate d div. paid in '00, 40			8	8	.....	.....
Commercial Cable	Quarterly—Jan.	7 & 1 extra.	7 & 1 extra.	7 & 1 extra.	7 & 1 extra.	7 & 1 extra.	7¾ & 1 extra	8
Consolidated Gas of Baltimore	June and Dec.	4¼	4	3¼ & 2½ ex.	3¼	3	3	4
Consolidated Gas of N. Y.	Quarterly—Mar.	8	5½	6	8	8	8	8½
Consolidation Coal	Quarterly—Feb.	2	2	2	2	2	2	2 & 2 extra.
Continental Tobacco, common	Quarterly—Jan.	[Incorporated ed Dec. 9, 1898.]			.....	9½	14½	16
Do do pref	Quarterly—Jan.	.....	1¾	7	7	7	7	7
Corn Products, com	Quarterly—Feb.	.....	.....	.....	.....	.....	3	1
Do do pref	Quarterly—Jan.	.....	.....	10	.....	3½	7	7
Diamond Match	Quarterly—Mar.	10	10	10	10	10	10	10
Distillers' Securities Corpor'n.	Quarterly—Jan.	[Incorporated ed Sept. 18, 1902.]				.....	4	4
General Chemical, common	Quarterly—Mar.	[Incorporated ed Feb. 15, 1899.]		4	4	4	5	.....
Do do preferred	Quarterly—Jan.	.....	3½	6	6	6	6	6
General Electric, common	Quarterly—Jan.	Stk. red. 40% in '98.		6½	9	8 (c)	8	8
International Paper, common	.....	.....	2	.....	.....	.....	.....	.....
Do do preferred	.....	4½ (a)	4½ (a)	7½ (a)	6	6	6	6
International Silver, pref	Quarterly—Jan.	.....	.....	1¾	.....	4	4½	4
International Steam Pump, com	Quarterly—Jan.	[Incorporated ed Mar. 24, 1899.]		.....	2	4	4	3½
Do do preferred	Quarterly—Feb.	.....	3	6	6	6	6	6
Laclede Gas, common	Quarterly—Mar.	3	3	4	4	4	4	(i) 5
Do do preferred	June and Dec.	8 (b)	5	5	5	5	5	5
Mackay Companies, pref	Quarterly—Jan.	.....	.....	.....	.....	.....	.....	3
National Biscuit, common	Quarterly—Jan.	[Org. in '98.]	1	4	4	4	4	4
Do do preferred	Quarterly—Feb.	7	5¼	7	7	7	7	7
Nat. Enamel. & Stamp'g, com	Quarterly—Jan.	[Incorp'ated Jan., 1899.]		.....	.....	4	4	4
Do do pref.	Quarterly—Jan.	.....	.....	7	5¼	7	7	7
National Lead, common	.....	1	1	.....	.....	.....	.....	.....
National Lead, preferred	Quarterly—Mar.	7	7	7	7	7	7	7
New England Teleph. & Teleg	Quarterly—Feb.	6	6	6	6	6	6	6
North American	Quarterly—Mar.	.....	.....	.....	.....	.....	4	5
People's Gas-L. & Coke (Chic.)	Quarterly—Feb.	6	6	6	6	6	6	6
Pittsburgh Coal, preferred	Quarterly—Jan.	[Incorporated ed Sept., 18 99.]			7	7	7	7 (c)
P. Lorillard, preferred	Quarterly—Jan.	8	8	8	8	8	8	8
Pressed Steel Car, common	Quarterly—Feb.	[Incorp'ated Jan. 13, '99.]		6	4	4	4 & 1 extra	3
Do do preferred	Quarterly—Feb.	7	5¼	7	7	7	7	7
Pullman Company	Quarterly—Feb.	28 & 50 stk.		6½	8	8	8	8
Railway Steel Spring, com	.....	[Incorporated ed Feb. 25, 1902.]			.....	.....	.....	2
Do do pref	Quarterly—Mar.	.....	.....	.....	.....	5¼	7	7
Republic Iron & Steel, pref'd	Quarterly—Jan.	[Inc. May 3, '99.]	1¼	7	7	7	7	.....
Rubber Goods Mfg., common	Quarterly—Jan.	[Incorporated Jan. 31, '99.]		2	3	.....	.....	.....
Do do preferred	Quarterly—Mar.	.....	5¼	7	7	7	7	7
Sloss-Sheffield Steel & Iron, pf	Quarterly—Jan.	.....	.....	5¼	7	7	7	7
Standard Oil	Quarterly—Mar.	30	33	48	45	45	44	36
Swift & Company	Quarterly—Jan.	6¼	7	8¾ (a)	7 (a)	5¼ (a)	7	7
Union Bag & Paper, preferred	Quarterly—Jan.	[Inc. Feb. 27, '99.]	1½	7	7	7	7	7
United Fruit	Quarterly—Jan.	.....	2½	10	8	6 & 1 extra	6 & 1 extra	7
United Gas Improvement	Quarterly—Jan.	8	8	8	8	8	8	8
United Shoe Machinery, com	Quarterly—Jan.	[Inc. Feb., 1899.]	4½	8	8	8	8	8
Do do pref.	Quarterly—Jan.	.....	3½	6	6	6	6	6
United States Express	Quarterly—Jan.	.....	3	3	3½	4	4	4
United States Leather, pref	Quarterly—Jan.	4¾	5	6	6	6	6	6
United States Rubber, com	Quarterly—Jan.	.....	2	2	.....	.....	.....	4½
Do do pref	Quarterly—Jan.	8	8	8	1	.....	.....	.....
U. S. Steel Corporation, com	[Consolidation in 1901 of var. steel co's of U. S.]				2	4	.....	.....
Do do preferred	Quarterly—Feb.	.....	.....	.....	3½	7	7	7
Va.-Carolina Chemical, com	Quarterly—Mar.	4	4	4	4	4¾	2½	.....
Do do pref	Quarterly—Jan.	8	8	8	8	8	8	8
Wells, Fargo & Co	Jan. and July.	6	6	6	6	6 & 3 extra.	6 & 2 extra.	6 & 2 extra.
Welsbach Co	Annual.	[Consolidation in 1900.]		.....	2	2	2	2
Western Union Telegraph	Quarterly—Jan.	5	5	1⅝	5	5	5	5
Westinghouse El. & Man., pref.	Quarterly—Jan.	7	7	7	7	7	7¾ (f)	10
Do assenting stk.	Quarterly—Jan	.....	.....	5¾	6½	7	7¾ (t)	10

(a) Fluctuations in yearly amounts due to variations in dates of payment. (b) Includes 3 p. c. in Feb. for accommulated dividend. (c) Of this 1¾ p. c. is payable in 6 p. c. interest-bearing dividend scrip. (e) Also 66 2-3 p. c. in stock paid July 15, 1902 (f) Also paid in Jan., 1903 2½ p c in scrip for unpaid dividends to that date (i) Increase due to change in dividend period.

RAILROAD COMPANIES.

(For Miscellaneous Companies see pages 395 to 421, inclusive.)

EXPLANATORY.—This Supplement is expressly intended for use in connection with the investment news and official reports published from week to week in the Chronicle. Frequent reference is therefore made to the volume and page of the Chronicle (as, V. 74, p. 000) where fuller information may be found. Following each statement also is given a reference to the latest news item in the Chronicle respecting the company. As every such item contains a reference to the last preceding item, the reader can run back over the company's history at pleasure. Annual reports are in black-faced figures, and *italics* indicate a paragraph headed by the name of some other company.

Index.—Any company not in regular alphabetical order may be found by means of index to roads leased and consolidated in this Supplement.

Dividends.—The *dividends* tabulated in the text are those actually *paid* during the calendar years named, irrespective of when *earned*.

Net earnings are given after deducting operating expenses and usually taxes, but not interest, rentals or other fixed charges.

Securities.—These are described in the briefest manner (because of space, sometimes only in certain cases below) as follows:

Miles of Road.—Opposite bonds, this means the miles of road owned covered by the mortgage.

Size or Par Value.—Shows (in dollars unless otherwise marked), the denominations or par value, "100, &c.," signifying $100 and larger.

Rate Per Cent.—The interest and dividend rate, *per annum* is here shown; *g.*, gold; *cur.*, currency; *x*, extra; *s*, stock or scrip.

When Payable.—J. & J. stands for January and July; F. & A., February and August; M. & S., March and September; A. & O., April and October M. & N., May and November; Nov., J. & D., November and December; Q.—F., quarterly from Feb.; Q.—M., quarterly from March.

Bonds, principal when due, etc.—This column shows the date when the bonds mature and the amount and date of the last dividend.

Abbreviations in table: M. for "mortgage;" gen. M. for "general mortgage;" con. M. or consol. M. for "consolidated mortgage;" inc. M. or "income mortgage;" coll. tr. for "collateral trust;" g. or cur. for "guaranteed principal and interest;" cum. for "cumulative;" non-cum. for "non-cumulative;" conv. for "convertible into stock at holder's option;" pref. for "preferred;" s. f. for "sinking fund;" gr. for "land grant;" r. fully "registered (no coupons)"; c. "coupon;" c.* "coupon but may be registered as to principal;" tr. "transhipment;" end. "endorsed;" "red." redeemable; dfr." or "draft" subject to call when drawn by lot; "p. m." "per mile;" as'd "assumed," "x" Payable without deduction for any tax. *Mortgage Trustees* and Stock Transfer Agents (The Treasurer's Office) are indicated thus:

New York City—

B— Bowling Green Trust.
Cp— Colonial Trust.
Ct— City Trust.
Fol—Colonial Trust.
Eq—Equitable Trust.
Ln— Farmers' Loan & Trust.
Gr— Guaranty Trust.
K— Knickerbocker Trust.
Ma—Manhattan Trust.
Me—Mercantile Trust.
Mo—Morton Trust.
Mp—Metropolitan Trust.
N— N. Y. Trust.
Ne— North American Trust.

N. Y. City—(Concluded—

s— Standard Trust.
Tu—Title Guarantee & Surety Co.
Un—Union Trust.
US—United States Trust.
Usm—U. S. Mort. & Trust Co.

Boston—

AL—American Loan & Trust.
BB—Boston Safe Dep. & Tr.
IN— International Trust.
NE—New England Trust.
OS—Old Colony Trust.
SB— State Trust.

Baltimore—

BBa— Balt. Tr. & Guaranty.
CeBa—Continental Trust.
FBa—Fidelity Trust.
MBa—Marriland Trust.
MeBa—Mercantile Tr. & Dep.
SBa—Safe Dep. & Trust Co.

Chicago—

CC—Commercial Trust & Sav. Bank.
EC—Equitable Trust.
IC—Illinois Trust & Sav. Bk.
MC—Merchants Loan & Tr.
NC—Northern Trust.
UC—Union Trust.
WC—Chicago Title & Trust Co.

Louisville—

CL—Columbia Finance & Tr.
FL—Fidelity Tr. & Safety Vlt.
LL—Louisville Trust.

Philadelphia—

FP— Fidelity Trust.
GP— Girard Trust.
GuP—Guaranty Tr. & S.Dep.
PIP—Provident L. & Tr.
PeP—Penn. Co. for Insur. on Lives & Gr. Ann.
WP—West. End Tr. & S. Dep.

Pittsburg—

CPi—Colonial Trust Co.
FPi— Fidelity Title & Trust.
PPi—Pittsburg Trust.
UPi—Union Trust.

St. Louis—

MSt—Mississippi Valley Tr.
SSt— St. Louis Union Trust.

San Francisco—

CS—California Safe Deposit & Trust.

☞ **Subscribers will confer a favor by giving immediate notice of any error discovered in these Tables.** 🔔

RAILROADS. For explanation of column headings, &c., see notes above.	Miles of Road.	Date of Bonds	Size, or Par Value.	Amount Outstanding	INTEREST OR DIVIDENDS. Rate per Cent.	When Payable	Where Payable, and by Whom.	*Bonds*—Principal, When Due. *Stocks*—Last Dividend.
Akr. & Barberton Belt—1st M., s.f., text, g. Usm. c'or	....	1902	$1,000	$989,000	4 g.	J. & D.	N.Y., U.S. Mort. & Tr. Co.	June 1, 1942
Alabama Great South'n—"B" shares (English Co.).	....	....	£10	£1,566,000	.....	.....	Lond'n.	Dec., 1891
Pref. "A" shares (English Co.) 6% cum.	....	....	£10	£1,000,000	9 in '04.	J. & D.	Lond'n.	Dec. 30, '04, 5%
1st M. (American Co.) gold, g., $1,750,000 ..... F. c.	....	1878	$1,000	$1,750,000	6 g.	J. & J.	N.Y., Farm. L. & Tr. & Bos	Jan. 1, 1908
General mortgage, $1,160,000 ..... Ce. c.	290	1888	$100	$526,000	5 g.	J. & D.	London, Glyn, Mills & Co.	Dec. 1, 1927
Debentures, gold (Alabama Co.) ..... c.	....	1886	$100	$134,000	6 g.	F. & A.	15 do	Aug. 15, 1906
Alabama Midland—See Atlantic Coast Line RR.								
Ala. N. O. Tex. & Pac. Junc.—Deferred "B" shares.....	....	....	£10	£2,500,000	.....	.....	.....	.....
Preferred "A" shares, 5 p. c. cumulative	....	....	£10	£2,500,000	.....	.....	.....	.....
"A" deben., red. at. Nov. 1, '10, at 115—See text. c.	....	1890	$50 &c.	$748,850	5 g.	M. & N.	Lon., Glyn, Mills, C. & Co	Nov. 1, 1910-40
"B" deben., income, red. after 15 at 110 ..... c.	....	1890	$50 &c.	$1,241,200	5 g.	M. & N.	do do	Nov. 1, 1910-40
"C" deb., income, subject to call any time at 100.	....	1890	$20 &c.	$816,652	5 g.	A. & O.	See text.	Nov. 1, 1910-40
Alabama & Vicksburg—Stock $1,050,000.....	143	....	100	$1,050,000	7 in 1904	Yearly.	N. Y., Central Trust Co.	Aug. 20, '04, 7
Vicksb'g & Meri. R.R., gold, g., $1,750,000..... F. c.	143	1881	1,000	$1,750,000	6 g.	J. & J.	do do	Jan. 1, 1923
Ala. & Vicks. consol. 1st M., ($1,800,000) g., c. $2 M., originally $700,000, g. ..... Ce. c.	143	1889	100 &c.	588,800	5 g.	A. & O.	do do	Apr. 1, 1921
	143	1889	100 &c.	601,300	5 g.	A. & O.	do do	Apr. 1, 1921
Alaska Central—1st M., g., $105 at par ..... Ce.	....	1903	1,000	$7,000,000	5 g.	J. & D.	Chicago and New York.	Dec. 1, 1933
Albany & Northern—1st M., g., ($50,000 are pref.c.)	35	1896	1,000	400,000	5 g.	J. & J.	Ball, Hambleton & Co.	Jan. 1, 1946
Albany & Susq.—Stock, div'd'g (quar. by D. & Y. end.)	12	.....	100	3,000,000	3 g.	J. & J.	N.Y., Del. & Hudson Co.	Jan. 1905, 1½
Consol. M. (guar. p. & l. end.) conv'y "Ss. R."	142	1876	1,000	3,000,000	7 cur.	A. & O.	do do	Apr. 1, 1905
now 1st M. (do 6s, interest only in gold.....	142	1876	1,000	7,000,000	6 g.	A. & O.	do do	Apr. 1, 1906
Albany & Vermont—Stock (guar. by rentals.	12	.....	100	300,000	3	J. & J.	Troy, N. Y.	Nov. 15, '04, 1½
Allegheny & Western—Stock ($3,500,000).....	61	....	100	3,000,000	6 g.	J. & J.	N. Y., A. Iselin & Co.	Jan. 3, '05, 3
1st M. $2,500,000, gold, guar., p. & l. end. G. c*.	61	1898	1,000	2,000,000	4	A. & O.	do do	Oct. 1, 1998
Allegheny Valley—1st M., guar. Pa. RR.	259	1881	1,000	2,000,000	6 g. or 7	A. & O.	Phila. Pa. RR. Co. & Lon.	Apr. 1, 1908
Mort. to State Pa. $100,000 dne Jan. 1, yearly..r.	259	1883	100,000	400,000	5	J. & J.	Treas., Philadelphia.	Jan. 1, '06, etc.
Gen. M. ($20,000,000) guar. p. & l. by Pa. R.R. Co.*	260	1892	1,000	4,000,000	4 g.	M. & S.	do do	Mch. 1, 1942
Allentown RR. (leased to Phila. & Reading Ry.)	....	....	50	1,268,884	incl. $1,071,400		under Reading Co. mort. of 1896.	

Adirondack Ry.—In 1902 merged with the Delaware & Hudson.

Akron & Barberton Belt RR.—Owns a belt line around Barberton, O., 22·43 miles in length, with 11 miles under construction in Jan., 1904. A consolidation in May, 1902; V. 74, p. 1088. Stock, $100,000, owned equally by Akron & Col. RR., Akron, Ohio, Erie RR. and the Vanderbilt interests. Bonds authorized, $1,500,000; $500,000 reserved for future requirements. They may be drawn at 105 by lot yearly Dec. 1, beginning 1907, at a sinking fund of $11,550 per annum. V. 75, p. 440.—(V. 76, p. 434; V. 78, p. 2598.)

Alabama Great Southern RR.—*(See Map Southern Railway.)*—Owns Wauhatchie, Ga., to Meridian, Miss., 336 miles; also 3 miles owned, 6 miles; leases Wauhatchie to Chattanooga, 5 miles, and Belt Ry. of Chattanooga, 45 miles; trackage to Blockton, Ala., 8 miles, and Woodlawn, 19 miles; total operated, 374 miles.

Organization.—Controlled by Southern Ry., but operated independently. V. 60, p. 26; V. 61, p. 375. Ala. Great So. Ry., *Limited*, owns all of the stock and debentures of Ala. Gt. So. RR., and is leased in place thereof its own stock and debentures respectively for a like amount. The two companies own jointly $833,300 stock of Southwestern Transportation Co. exchange for $833,-300 Cin. N. O. & Tex. Pac. stock. See V. 65, p. 1173.

Stock, Etc.—A capital stock of English Co. the Southern Railway Co. on July 1, 1902, owned 7,000 shares and $3,000 bonds; also 5,000 "B" shares. V. 61, p. 26. For right to dividends see March, '94, Supp. Funded arrears of dividends, 5%, bearing 4 p. c. interest, $258,832; car trust notes, June 30, 1904, payable monthly, $110,880.

Dividend—'93 to '95. '96. '97. '98. '99. '00. '01. '02. '03. 1904.
"A" shares..% 0 6 6 6 8 9 9 10 9
"B" shares..% 0 0 0 0 0 0 0 0 0 0

Bonds.—General M. 6s, $484,000, will retire 1st 6s and debentures.

Latest Earnings—5 mos.: 1904.....Gross, $1,368,948; net, $258,981
July 1 to Nov. 30.....1903.....1,291,645; net, 308,443

Annual Report.—Report for 1903-04 in V. 79, p. 2585, showing, gross, $3,099,445; net, $624,925; other income, $11,603; interest, on bonds, $286,543; rentals, etc., $29,213; balance for stock, $320,613; dividends on stock of American Co. (6 per cent), $185,437. —(V. 77, p. 2094; V. 79, p. 901, 2585, 2641.)

Alabama New Orleans Texas & Pacific Junction Railways Co., (Limited)—Is an English company controlling Alabama & Vicksburg, 143 miles; Vicksburg Shreveport & Pacific, 189 miles; New Orleans & North Western, 194 miles.

Securities Owned.—Ala. & Vicksb. $30,000 1st mort., $387,700 2d M., $141,100 consol. 1st M. and $581,500 stock; V. S. & P., $1,386,-000 gen. M., $2,080,100 pf. and $2,773,500 com. stock; N. O. & N. E., $4,900,000 gen. M., $1,500,000 incomes and $5,320,000 stock; S. W. Construction Co., $448,700 stock; Railroad Lands Co., $198,850 (out of $120,000) stock. Dividends on stocks owned in 1903, V. 77, p. 2279.

Coup. Paid—For '93. '94. '95. '96. '98. '99. '00. '01. '02. '03. '04.
"A" Deben..P. c. 5 5 5 5 5 5 5 5 5 5
"B" do ..P. c. 0 0 2½ 5 5 Below $ow 5 5
"C" do ..P. c. 0 0 0 1½ 2½ 5 5 (1)

The Nov., 1901, coupon on B debentures was paid Jan., 1902, and the May, 1902, on July 1, 1902; later coupons to Nov., 1904, were paid when due. A payment of 2½ p. c. on "C" debentures was made in July, 1903, and 5 p. c. each in 1903 and 1904.—(V. 75, p. 440.)

Earnings.—See separate statement for each of the controlled companies. In year ending Dec. 31, 1903, net from investments was $1,490,180, paid general expenses ($242,312), income tax ($49,000), interest on "A" debentures ($35,453), on "B" debentures 5 p. c. paid in Jan., 1903 ($429,635), on "C" debentures, 5 p. c. ($238,506) balance, including $477,715 from 1902, $231,583.—V. 76, p. 227, 703.

Alabama & Vicksburg Ry.—Owns Vicksburg to Meridian, Miss., and branch, 143 miles, all steel rails. Controlled by Alabama New Orleans Texas & Pacific Junction Railways Co. See Reorganization of the Vicksburg & Meridian foreclosed Feb. 4, 1889 (see V. 48, p. 190).

Dividends.—'90 to '92, 3 p. c. yrly.; '96, 3; '97 to '99, 5; 1900 to 1902, 6 yrly.; 1903, 9 p. c.; 1904, 7 p. c. Last dividend was 1½ p. c., Dec., 1904.

Bonds.—The new seconds were income till April 1, 1894, and are a first lien on the lands—31,583 acres. Of the $1,800,000 consols authorized, $1,200,000 are with trustee to retire "A" & M. firsts.

Earnings.—Fiscal year ends June 30. For 6 mos. ending Dec. 31, 1904, gross, $715,397, against $642,050 in 1903. Report for 1903-1904 in V. 79, p. 2584.

Years ending June 30.	*Gross.*	*Net.*	*Interest, etc.*	*Bal., sur. Dividend.*
1903-04	$1,287,092	$292,577	*$215,528	$77,149 (7)$73,500
1902-03	1,150,547	301,573	140,284	161,313 (9)94,500

*Includes $97,850 for new freight cars.—(V. 73, p. 1157; V. 75, p. 1027; V. 77, p. 1224, 2094; V. 79, p. 2584.)

Alaska Central Ry.—Projected from Seward, on the south coast of Alaska, north to Atwood, on the Tanana River, 412 miles. In Jan., 1905, 35 m. were completed, about 135 miles in all to be opened in June, 1905. V. p. 901. Stock, $2,500,000 p. c. non-cum. preferred, offered for subscription in Oct., 1902, common to constitute $27,000,000; par of shares, $50. Bonds are limited to $35,000 per mile of main line and branches. The Central Trust Co. of Illinois (Chicago) is mortgage trustee. In April, 1903, $3,500,000 were offered, accompanied by a bonus in common stock. See V. 76, p. 703, 1354. Pres., A. C. Frost; Treas., Geo. Crocker; Sec., Wm. Thomas; Gen. Mgr., A. Hajght, Seattle; Treas., G. L. Francis, Toronto; Gen. Mgr., W. B. Poland, Seattle.—(V. 79, p. 967.)

Albany & Northern Ry.—See Supp. for Apr., 1903.

Albany & Susquehanna RR.—*(See Map Delaware & Hudson.)*—Road.—Owns Albany, to Binghamton, N.Y., 142 miles. Operates, Cobleskill, N. Y., to Cherry Valley, 21 miles; stock all owned by D. & H.; total operated, 163 miles.

Leased for 150 years from Feb., 1870, to Delaware & Hudson Company; rental is 9% per annum on stock. (See guaranty, V. 56, p. 74.)

Annual Report.—Earnings for years ending June 30:

	Gross.	*Net over taxes.*	*Rentals.*	*Bal., profit to D. & H.*
1903-04	$5,345,569	$2,220,976	$1,025,203	$1,795,772
1902-03	4,608,832	2,006,389	1,053,173	953,752

—(V. 73, p. 337; V. 74, p. 1088; V. 75, p. 342, 1147.)

RAILROADS.

For explanation of column headings, &c., see notes on first page of tables.	Miles of Road.	Date of Bonds	Size, or Value.	Amount Outstanding	Rate per Cent.	When Payable	Where Payable and by Whom.	*Bonds*—Principal, When Due. *Stocks*—Last Dividend.
Allentown Term'l—1st M., guar. p.&t.(end.)g.c.e.xe'	3	1889	$1,000	$450,000	4 g.	J. & J.	New York and Phila.	July 1, 1919
Ann Arbor—1st mort., $7,000,000, gold. M p x...e'	292	1895	1,000	7,000,000	4 g.	Q.—J.	N.Y., Metropol. Tr. Co.	July 1, 1995
Arizona & Utah—1st M., $600,000, gold. N	25	1903	1,000	334,000	6 g.	A. & O.	N. Y., N.Y. Sec. & Tr. Co.	Apr. 1, 1929
Arkansas Southe—1st M., $1,350,000, g. Mst...	100	1899	1,000	1,262,000	5 g.	J. & J.	Missis. Val. Tr. St. Louis	July 1, 1929
Ark. V. & W.—1st M. ($4,500,000), g., red. to t. Sts. e'	....	1903	1,000	4,500,000	4 g.	J. & J.	New York and St. Louis.	Jan. 1, 1953
Ashland Coal & Iron—Stock.....	....	....	....	773,500	4 in 1904	Jan.	Office	Jan. 1, 1904
1st refunding mortgage, $400,000 gold. N.....	22	1900	1,000	300,000	4 g.	M. & N.	N.Y. Sec. & Tr. Co.	July 1, 1928
Ath. & East'n Bridge—1st M.g.s.f., red., text. Ce'	....	1898	1,000	575,000	4 g.	J. & J.	N.Y. Cent'l Trust Co.	July 1, 1928
Atchison Topeka & Santa Fe—Stock, com..	8,289	....	100	101,276,350	4 in 1904.	J. & D.	Checks mailed Tr. Fr.	Dec. 1, 1904. 2
Stock, preferred, $131,486,000, 5 p. c., non-cum..	....	....	100	114,173,730	5 in 1904	F. & A.	do	Feb. 1, '05, 2½
Chic. & St. Louis 1st M. ($10,000 p. m. rem.) e'	142	1885	1,000	1,000,000	6 g.	M. & N.	N. Y., 5 Nassau Street.	Nov. 1, 1918
Chic. Santa Fe & Cal., 1st mort., gold. BH...c'ar	440	1887	1,000&c	560,000	6 g.	J. & J.	do	Jan. 1, 1937
General mortgage, gold, see text.....t.n.c'ar	8,119	1895	500 &c.	146,634,500	4 g.	A. & O.	do	Oct. 1, 1995
Adj. Inc. M., cum. from 1905, see text.....t.n.c'	8,119	1895	500 &c.	51,200,000	4 g.	Sec.	do	Oct. 1, 1995
East. Okiah. Div., 1st M. $10,000,000, g. G...c'ar	306	1903	1,000&c	6,128,000	4 g.	M. & S.	do	Mar. 1, 1928
Deb., g., Ser. D to L., $2,500,000 ea.; call 105 & c'ar	....	1902	1,000&c	22,500,000	4 g.	F. & A.	do	Feb., 1906-14
Convertible bonds, $350,000,000.....	....	....	....	see text.				
Hutch. & So., 1st M., g., red. 105 aft. 1907. OB c'	141	1898	1,000	1,195,000	5 g.	J. & J.	do	Jan. 1, 1928
S. Fe & San Jo. Val., 1st M., g., call aft. 1915. Me.c	272	1895	1,000	6,000,000	4 g.	M. & S.	do	Oct. 1, 1940
Atlanta & Charlotte—Stock (see text).....	202	1899	100	1,700,000	7 in 1904	M. & S.	N.Y. Cent. Tr. Co., 54 Wall	Sept. 6, '04, 3½
Prof. M. (old 7s ext. in 1897), see V. 64, p. 286.c'	265½	1877	1,000	500,000	4	A. & O.	do	Jan. 1, 1907
1st M. (rolling power, &c., purchased bond)inc..	265½	1877	1,000	4,250,000	4	A. & O.	do	Jan. 1, 1907
Income bonds (not cum.) extended in 1900.....	....	1880	500	750,000	4	A. & O.	do	Jan. 1, 1907
Atlan. Knoxv. & No. Ry.—See LOUISVILLE & NASHV	ILLE.							
Atlanta Terminal—1st M. & T., $1,500,000, gold. S.c'ar	....	1903	1,000	1,200,000	4 g.	A. & D.	N. Y., Standard Tr. Co.	June 1, 1953
Atlanta & West Point—Stock.....	86	....	100	1,232,200	See text.	J. & J.	Atlanta, Ga.	See text.
Debenture certificates.....	....	1881	1,000	1,230,000	6	J. & J.	do	Co's option.
Atlan. & Yadkin—1st M., $12,000 per m. OB...c'	270	1904	1,000	2,352,000	5 g.	J. & J.	Old Colony Tr. Co., Bost.	Jan. 1, 1934
Atlantic City—1st M., $2,200,000, gold. GuP.x:	83	1888	1,000	2,200,000	5 g.	M. & N.	Phila., Read. Ter. Bldg.	May 1, 1919
Atlantic City purch. money bonds, mort. M. GR	83	1898	1,000	975,000	4½ g.	J. & J.	do	Apr. 1, 1949
Sea Coast pr'or lien mortgage, gold.....	66	1898	....	350,000	5 g.	A. & O.	Philadelphia.	Oct. 1, 1949
Atl. City 1st con. M., $4,500,000, g., p. & l. GuGP	All.	1901	1,000	1,064,000	4 g.	J. & J.	do	July 1, 1951

a Originally Nov. 1. Interest on $26,112,000 has been stamped p payable M. & N. V. 70, p. 944.

INTEREST OR DIVIDENDS.

Albany & Vermont RR.—Owns road from Albany to Waterford Junction, N. Y., 12 miles; Rensselaer & Saratoga, 20 miles. Leased in 1860 and now operated by D. & H. Canal Co. Annual rental, $20,000.

Allegheny & Western Ry.—*(See Map Bruff. Rock. & Pitts.)*—Pursuant to Buffalo Rochester & Pittsburg decision, V. 78, p. 1304. An extension of Buffalo Rochester & Pittsburg, to which lessee included in perpetuity for guaranty of bonds and 6 p. c. on stock. Uses Pits. & West. Dm Butler to Foxburg, 25 miles, under a trackage and lease arrangement, making in all 135 miles. See application to list in full, V. 70, p. 949.—(V. 71, p. 501; V. 74, p. 774.)

Allegany Valley RR.—Owns from Pittsburg to Oil City-Pa., 133 miles; Red Bank, Pa., to Driftwood, 110 m.; others, 20 miles.

ORGANIZATION, &c.—Reorganization March 1, 1892, of the Allegheny Valley *Railroad*, foreclosed Dec. 14, 1891. V. 52, p. 1036; V. 53, p. 54, p. 409, 524. Road controlled by the Pennsylvania RR. Co. as majority stockholder, ownership of which at the close of 1904 consisted of $11,876,654 of the $17,174,398 of 3 p. c. cumulative preferred stock; authorized issues $12,000,000 and $18,000,000, respectively, in $50 shares. Trustee of mortgage, Commercial Trust Co. of Phila. Dividends of Oct. 30, 1897, p. 3. Leased to the Penna. RR. Aug. 1, 1900, for 20 years, rental being the net earnings. V. 70, p. 27; V. 72, p. 491.

BONDS.—*General mortgage*, guaranteed by Penn. RR. by endorsement on each bond. Real estate mortgages, Jan. 1, 1903, $734,564.

Report for 1902, V. 76, p. 1324: Gross, $1,938,150; net, $1,361,347; int., taxes, rent, &c., $1,193,653; extraordinary expenditures, $128,203; bal., sur., $39,691. (V. 78, p. 1391.)

Allentown RR.—Totten to Rutstown, Pa., 4¼ m.; Reading system.

Allentown Terminal RR.—Owns 3¼ miles of road, connected in Allentown Pa., connecting the East Penn. (Philadelphia & Reading) with the Central of New Jersey. Leased for 999 years to Philadelphia & Reading and Central of New Jersey, pursuant to agreement (see V. 69, p. 1141 Navigation Co.) at interest on bonds and 5 p. c. on $450,000 stock (par $50), bonds being guaranteed, principal and interest, by Philadelphia & Reading (not foreclosed) and Central of New Jersey. See Phila. & Reading Ry. Co. in 1896 assumed the Reading's share of the old lease.

Ann Arbor RR.—Owns road from Toledo, O., to Frankfort, on Lake Michigan, 292 miles; Manistique to Munising, Mich., 18 miles; Mich., Kewaunee and Manitowoc, Wis., and Menominee and Manistique, Mich. Pere Marquette and Wabash use the Toledo terminals.

ORGANIZATION.—Successor of the Toledo Ann Arbor & North Mich., foreclosed under Quintard-Lawrence plan in V. 59, p. 782. In May, 1902, it sold interest on bonds and stock. V. 74, p. 1020.

STOCK.—Common, $3,250,000; preferred, $4,000,000; 5 p. c. noncumulative; par $100. Pref. stock cert. SUPP. Oct. 30, 1897, p. 3.

BONDS cover entire property, including terminals and freight boats.

EARNINGS.—For 5 mos. ending May 31:

5 mos—	*Gross.*	*Net.*	*Oth income.*	*Charges*	*Bal., sur.*
1901.....	$838,954	$782,9<5	$3,575	$135,007	$151,553
1903.....	887,719	1,076,267	3,474	152,197	927,544

ANNUAL REPORT.—Report for 1902-03 was in V. 77, p. 821, showing:

Year end. June 30—	1904.	1903.	1902.	1901.
Gross earnings	$1,970,017	$2,017,214	$1,893,410	$1,761,148
Operating expenses..	1,475,133	1,443,761	1,373,056	*1,309,163
Net earnings.....	$505,914	$593,453	$520,354	$444,985
Net income	$515,809	$593,453	*$<20,554	$444,985
Deduc'ns—interest.....	239,000	239,000	239,000	239,000
Taxes.....	59,955	51,439	52,312	49,733
Balance, surplus..	$175,853	$266,131	$17<,857	$113,921

*Operating expenses in 1903 include $119,790 expended for new property and improvements; in 1902, $<23,151; 1901, $<5,655.

President, Joseph Ramsey Jr.; Sec., D. C. Tate; Treas., H. B. Henson, Baltimore, Oct., 1904. (V. 77, p. 821.)

Annapolis Washington & Baltimore RR.—V. 75, p. 1301.

Arizona & Utah Ry.—Owns McConnico to 3¾ miles beyond Chloride, Ariz., 25 miles; trackage, Kingman to McConnico, 4 miles.

Stock, $600,000; entire issue owned by Atchison Top. & Santa Fe, par, $100. Remaining, $266,000 bonds issuable only on completion of 25 miles additional road. For year ending June 30, 1903, gross, $55,983; net, $10,743; charges, $20,000; def., $9,257. (V. 77, p. 1301.) Pres., E. Underwood; Sec. and Treas., R. H. Eggleston. 31 Nassau St., N. Y.

Arkansas Midland RR.—See page 420.

Arkansas Missouri & Kansas R.R.—V. 79, p. 102.

Arkansas Southern RR.—From Eldorado, Ark., south to Winnfield, La., 100 miles. Extension from Winnfield to Alexandria, 45 m., is proposed, of which 10 m. was completed in Jan., 1904. V. 76, p. 704 Stock authorized, $3,100,000; outstanding, $1,262,000; par, $100.

Bonds are limited to $12,500 per mile of main track. Year ending June 30, 1903, gross, $231,259; net, $140,225; other income, $678; total deductions, $74,407; balance, sur., $67,296 President and Treasurer, Geo. W. Hunter; Vice-President, H. C. Brown; Secretary, W. H. Crouch. (V. 76, p. 704, 751.)

Arkansas Springfield & Northwestern RR.—Projected from Jefferson City to Springfield, about 160 miles. Stock authorized, $3,000,000. The stockholders on Jan. 20, 1903, authorized first mortgage bonds at $20,000 per mile. V. 75, p. 1085, 1398. In Oct., 1904, construction was expected to begin shortly. President, Henry C. Solomon, Kansas City, Mo. Directors Jan., 1903, V. 76, p. 751.)

Arkansas Valley & Western RR.—Tulsa, I. T., northwesterly to Arkansas line, 31 miles; completed in 1904. Operated by the Atchison & San Francisco RR. V 78, p 49. Stock $4,500,000, and bonds are all owned by the Laurie & San Fran. Bonds are subject to call at par and interest on and after July 1, 1912, or at any time at par if an extension is arranged at a lower rate of interest. President, C. G. Jones, Oklahoma City, O. T.; Sec., Jos. S. Linden. (V. 78, p. 1176.)

Asheville & Spartanburg RR.—See Southern Ry., Carolina Div.

Ashland Coal & Iron Ry.—Ashland to Straight Creek Junction, Ky., 22 m. Ches. & Ohio has trackage over this road. The mining interests were sold in Jan., 1902, together with the Ashland Iron & Mining Co.'s stock being reduced from $1,547,000 to $773,500. Bonds, see V. 71, p. 27. Year ending June 30, 1903, gross, $166,258; net, $75,746; interest, taxes, rent and sinking fund, $28,091; bal., sur., $47,655. In 1904, gross, surplus for year $14,450. Total surplus June 30, 1903, $220,512. Dividends in 1895-96, 4 p. c.; in 1897, 2 p. c.; in 1898, 4 p. c.; in 1899-9, 4 p. c.; in 1899-0, 4 p. c.; June, 1900, to June 20, 1902, 6 p. c. yearly (1½ p. c. Q-M), and in June, 1902, 3 p. c. extra; Sept., 1902, to June, 1903, 4 p. c. (1 p. c. Q-M), 4 p. c. (Q.-J.). (V. 74, p. 1196.) Directors, Oct., 1903, V. 77, p. 1532. President, Robert Peebles; Sec and Treas., Frank B. Moore.—(V. 77, p. 1532.)

Astoria & Columbia River RR.—Goble to Seaside, Ore., 79 miles; branch, Warrenton to New Astoria, 2 miles; trackage, Goble to Portland, 40 miles; total, 121 miles. Stock outstanding, $1,619,000; par, $100. Bonds authorized, $3,000,000. Year ending June 30, 1904, gross, $306,954; net, $118,477; charges, $146,512; bal., def., $22,035. Pres., A. B. Hammond, Astoria, Ore.—(V. 77, p. 2158.)

Atchison & Eel River RR.—Owns road from Atchison bridge at Atchison, Kan., connecting with the union station. Used by the Atch. Top. & Santa Fe, the Chic. R. I. & P., the Mo. Pac. and the Chic. Great Western. A reorganization of the Chic. & Atch. RR., foreclosed Mar. 4, 1898, per plan V. 65, p. 366. Stock, $700,000; par, $100 per share. A dividend equal to the difference between the annual interest on the outstanding bonds and $30,000 will retire bonds yearly at par and interest (by lot if not purchasable in the open market). Year ending June 30, 1904, gross, $66,662; net, $32,062; int. and sinking fund, $30,000; renewals and other charges, $6,675; Pres. and Treas., Howard P. Eells, Cleveland, O.—(V. 67, p. 578.)

(The) Atchison Railway System—Owns road from Atchison to Ash Grove, Mo., 1,148 miles; Kansas City, Mo., and Albuquerque, N. M., to the Pacific Ocean; also to Galveston, Tex., and the Gulf of Mexico.

For operating and statistical purposes the system is divided as follows:

	Miles.		*Miles.*
Atchison T. & S. F.....	6,822·53	Rio Grande & El Paso....	20·17
Atch. Col. & P.....	1,329·03	Kansas City, Mex. & Or.	12·17
Total of all.....			8,300·92

Also owns stock of the Santa Fe Pres. & Phoenix and controls the Pecos Val. & Northeastern, 672 miles in all. V. 75, p. 680. In 1900, acquired control of Gulf Beaumont & Kansas City, 240 miles, and Houston & Great Northern, which are leased. V. 76, p. 751; V. 77, p. 1224. Owns entire stock of Cane Belt RR., 104 miles, V. 79, p. 1341.

ORGANIZATION.—The present company was organized on Dec. 12, 1895 under the general laws of Kansas, by the purchasers at foreclosure sale of the property and franchises of the Atchison T. & Santa Fe RR. Co., in accordance with a reorganization plan in V. 61, p. 955.

The railway company in July, 1904, owned in fee 6,483 miles of the system, and also all, or nearly all, the bonds and stocks of the various companies in which it has title to a less number of miles. V. 68, p. 974. A list of such holdings is in the general mortgage in V. 62, p. 722, 779, and successive issues to V. 70, p. 1090. Also, see V. 70, p. 1090.

In Mar., 1903, the Eel River & Eureka, in Northern California, together with the California & Northern, 51 miles, was acquired in the interest of the extensive lumber trade. V. 76, p. 751. Also, on Dec. 11, 1902, to purchase the Santa Fe Pacific RR., etc., V. 75, p. 980.

San Francisco & San Joaquin Valley Ry. was merged in June, 1901. In June, 1903, a road was bought between Belen, N. M., to probably Portales, on the Pecos Valley, shortening the main line about 200 miles. V. 75, p. 980.

In Nov., 1903, the San Francisco & Northwestern Ry., building from Alton, Humboldt County, Cal., southerly to a connection with the Atchison near Point Richmond, on San Francisco Bay, over 200 miles, was purchased. Phoenix & Eastern, see V. 77, p 633, 1294, 2279. The Jasper & Eastern Ry., with $200,000 stock, was incorporated in Nov., 1903, in Texas, to build from Jasper, Texas, to a point 100 miles, with various branches, of which 50 miles northeast from Fairville is under construction.

In Sept., 1904, Union Pacific interests acquired $25,000,000 of the stock to ensure harmonious relations between the properties. V. 79, p. 1331; 1954, 2146.

STOCK.—The preferred stock has preference as to assets and noncumulative dividends not exceeding 5 p. c. per ann., as declared by the board of directors out of net profits. No other mortgage with no increase in the preferred stock can be made without the consent of a majority of all the preferred stock and of all common stock represented at a meeting. The total authorized amount of preferred stocks

WASHINGTON
OREGON
NEVADA
MONTANA
IDAHO
WYOMING
UTAH
COLORADO
ARIZONA
NEW MEXICO
NORTH DAKOTA
SOUTH DAKOTA
NEBRASKA
KANSAS
OKLAHOMA
TEXAS
MINNESOTA
IOWA
MISSOURI
ARKANSAS
LOUISIANA
WISCONSIN
ILLINOIS
MICHIGAN
INDIANA
KENTUCKY
TENNESSEE
MISSISSIPPI
ALABAMA
GULF OF MEXICO
MAP OF THE
ATCHISON, TOPEKA
AND
SANTA FE RAILWAY
SYSTEM.

RAILROADS. For explanation of column headings, etc., see notes on first page of tables.	Miles of Road	Date of Bonds	Size, or Value.	INTEREST OR DIVIDENDS. Amount Outstanding	Rate per Cent.	When Payable	Where Payable, and by Whom.	Bonds—Principal, When Due. Stocks—Last Dividend.
Atlantic Coast Line Co. (Conn.)—Stock, $30,000,000	....	....	$100	$10,500,000	8 in 1904	Q.—M.	Baltimore.	Dec.10,'04, 2%
Ctfs. of indebt., inc., non-cum., $6,000,000 r. $Sha.	....	1897	100 &c.	5,000,000	5 cur.	J. & D.	In 1904 paid 5 p. c.	Irredeemable.
do do do red. at 105 after 20 yrs.	....	1900	100 &c.	1,500,000	4	J. & J.	In 1904 paid 4 p. c.	July 1, '04, 2%
Atlan. Coast Line RR.—Stk., common (text)	....	....	100	42,980,000	See text.	J. & J.	Treas. Of., Wilm., N. C.	See text.
Class "A" com. stk. tax exempt (Rich. & Pet. ofts.)	....	....	100	1,000,000	See text.	J. & J.	do do	See text.
Preferred stock, 5 per cent	....	....	100	1,726,700	5 in 1904.	M. & N.	do do	Nov.'04, 2½
1st consol. M., $850,000,000, g., guar. U. . . . c'ar	3,885	1902	1,000&c	37,531,050	4 g.	M. & S.	N. Y., U. S. Trust Co.	July 1, 1952
Col. tr. M., gold, sec. by 1st consol. and Unified	....	1902	1,000&c	35,000,000	4 g.	M. & N.	N. Y., J. P. Morgan & Co.	Oct. 1, 1952
1st mort. on Jacksonv. & Southw., $2,000,000. c.	....	....	....	(?)	....	....	....	....
Certificates of indebtedness (new) $25,000,000.	....	1902	100 &c.	21,404,000	4	M. & N.	Treas. of., Wilm., N. C.	Irredeemable.
do do do (old)	....	1900	100 &c	10,100	4	M. & N.	do do	Irredeemable.
BONDS UNDERLYING 1ST CONSOL 4S.								
No. East (S. C.), cons. M., g., Flor. to Charlest'n. a	102	1883	1,000	657,000	4 g.	J. & J.	N. Y. Cr'tyler M. & Co.	Jan. 1, 1933
Wilm. & Aug., 1st M., g., (Wilm. to Columbia).	339	1910	1,000	1,000,000	4 g.	J. & J.	N. Y., 1st Nat. Bk. & Balt.	Jan. 1, 1910
At. C. L. of S. C., gen. 1st M. (1st on 44 m.) r. $Sha. c'	696	1898	1,000	5,547,000	4 g.	J. & J.	Balt., Safe D. & Tr. Co.	July 1, 1948
Petersburg M., class A, gold	68	1881	1,000	950,000	6 g.	J. & J.	Richmond, Office.	July 1, 1921
Do class B, g. (Petersb. to Weldon).	68	1881	1,000	800,000	6 g.	J. & J.	do do	Oct. 1, 1926
Richm'd & Petersb., 1st mort. ($24,500 are 7s)	22	1875	500 &c.	340,500	6 & 7	M. & N.	do do	May 1, 1915
Cons. M., g. (Rich. to Pet., 44 m., guar.)	27	1900	1,000	500,000	4½ g.	J. & O.	N. Y., Brown Bros.	July 1, 1948
Wilm. & Wel. gen. M. ($938,000 are 4s). $Sha. g. c'g	179	1885	1,000	4,000,000	4g. & 5 g.	J. & J.	N. Y., 1st Nat. Bk. & Balt.	July 1, 1935
Yad. Div., 1st M. (San. to Wil., N. C. &c.) $Sha. c'	151	1899	1,000	1,800,000	4 g.	J. & D.	Balt., S. Dep. & Tr. Co.	June 1, 1949
Wil. & New Bern, 1st M., g., guaranteed. $Sha.	90	1897	1,000	413,000	4 g.	J. & J.	do do	July 1, 1947
Alb. & Ral., 1st M., g., ass'd (R. M. to Flym.) $Sha.	54	1894	1,000	500,000	4 g.	J. & J.	do do	Jan. 1, 1944
Nor. & Car., 1st M. g. (P. Pt., Va. to Tar.-N. C.). Ce. c'	110	1896	1,000	1,320,000	5 g.	J. & J.	N. Y. Central Trust Co.	Apr. 1, 1939
2d mortgage, gold. $Sha. . . . . c'	110	1896	1,000	400,000	5 g.	J. & J.	Balt. Safe Dep. & Tr. Co.	July 1, 1949
Sav. Flor. & West. 1st M., gold. M p. . . . . c'ar	548	1884	1,000	6,500,000	5 g. & 6 g.	A. & O.	N. Y., U. S. Tr. Co. & Sav.	Apr. 1, 1934
Charleston & Savannah, 1st M., gold. $Sha.	116	1936	1,000	2,000,000	7 g.	J. & J.	Office.	July 1, 1936
Bruns. & W. 1st M. Bruns. to Albany, r., gu. ¾ p. c.	169	1888	500 &c.	2,926,000	g.	J. & J.	N. Y., U. S. Trust Co.	Jan. 1, 1938
Income mortgage.	169	1888	....	76,000	....	....	....	....
Ala. Mid., 1st M., g. (Bain. to Montgom.) M p. xc	174	1908	1,000	2,000,000	5 g.	M. & N.	N. Y., Metrocol. Tr. Co.	Nov. 1, 1928
Florida South'n. 1st mort., $5,000,000, g., A & C	244	1895	1,000	2,418,000	4 g.	J. & J.	N. Y., U. S. Trust Co.	Jan. 1, 1945
Sanford & St. Petersburg, 1st mort., gold. Pe.	14	1894	1,000	275,000	6 g.	J. & J.	do do	Jan. 1, 1924
Four small issues		'78-'93	1,000	42,500	5 to 8	Various	....	1915-1943

$131,486,000, of which $10,800,000 is reserved to acquire other lines; also $6,486,470 in special trust for improvements, extensions, etc. Pref. stock certificates in SUPPLEMENT of April, 1897, page 3. Common stock authorized, $52,500,000, being increased Jan. 1, 905, to provide for convertible bonds. V. 79, p. 2695.

DIVIDENDS (p. a.)—	1899.	1900.	1901.	1902 to 1904.	1905.
On common.	2¼	3½	3½	4 yearly	
On preferred	2¼	4	5	5 yearly (P. & A.)	Feb., 2½

BONDS.—The Gen. Mort. (*Abstract V. 62, p. 731-739, see also V. 68, p. 974*) is to the Union Trust Co., as trustee, and the trustees, as trustees, either by direct mortgage or by collateral trust, on the entire system of 8,119 miles of railroad owned, together with all the equipment and terminals owned by the company, and future acquisitions.

General mortgage 4s (limited to $165,490,500).	*Reserved.* In 1895.	In 1901.
a To retire guarantee fund notes paid and car trusts at not exceeding $1,250 for each $1,000 of old bonds...	$16,500,000	$2,289,383
b Non-assenting bonds (now $64,066) and purchase money & Chicago & St. Louis 1st mortgage 6s.	1,500,000	64,066 1,500,000
For improvements, terminals, equipment, equity, etc., at not exceeding $5,000,000 yearly, of which not over $750,000 for extensions.	30,000,000	5,615,101
For acquisition of Atlantic & Pacific and other lines.....	30,000,000	6,731,554

The *Adjustment Mortgage* (Abstract V. 69, p. 739) is to the Central Trust Co. as trustee. Interest is payable only to the extent that for the fiscal year up to 4 per cent and the rate is to be determined on or before January 1 of each year. Interest was non-cumulative till July 1, 1900, and cumulative thereafter. Present issue is limited to $51,728,000, but when the $30,000,000 general as authorized for improvements above have been issued, or if not before June 30, 1905), $20,000,000 additional adjustment 4s may be issued for the same purposes at not exceeding $2,000,000 in any one year, but only by a majority of the Common Stock. *Interest—In Nov., 1897, paid 3 p. c.; since, full 4 p. c. yearly.*

The Southern Oklahoma RR. (now 50 miles; 100 authorized) will be issued for extensions; the present issue of $6,128,000 is secured on lines completed in 1904, viz.: Paul's Valley to Newkirk, Ind. Ter., etc., a total of 100 miles. V. 78, p. 1277; V. 79, p. 2279.

The $30,000,000 *debenture 4s* of 1902 were issued to pay for new equipment, new mileage, permanent improvements, etc.; $2,500,000 paid off early. No new debentures are to be issued unless the earnings were issued can be made without securing debentures thereunder. See statement, V. 74, p. 1104, 1204 and 1205. The debentures maturing, having been paid from cash in the treasury, are not included in the income account. V. 77, p. 2328.

As to convertible bonds of 1905 see GENERAL FINANCES below.

San Francisco & San Joaquin bonds may be drawn at 110 after 1915.

GENERAL FINANCES.—Capital expenditures from organization to June 30, 1904, were V. 79, p. 2279): Cash, $7,000,000; bonds, $7,000,000.

In Dec., 1903, $10,000,000 of general mortgage bonds were sold, mostly for the purchase of additional rolling stock, double-tracking and extensions. V. 77, p. 2328; V. 78, p. 1277. Also 100 miles of road July 1, 1904, $29,176; interest charge, $1,179. V. 79, p. 1339.

The stockholders meet on Jan. 24, 1905, to authorize an issue of $50,000,000 bonds, convertible at not higher than par into common stock. Of this a part is to be offered for subscription to stockholders, the proceeds to be used for improvements, betterments, etc., build additional branches, feeders and second tracks, reduce grades on main line, purchase additional equipment, and provide a fund for other capital requirements. V. 79, p. 2695.

LATEST EARNINGS.—5 } mos.,	1904.	1903.	1902	1901.
Aver. miles operated	1,906	1,906	1,906	1,907
Gross earnings	$688,171,200	$62,350,398	$59,135,086	$54,474,822
Operating expenses	42,222,032	38,457,110	33,909,268	32,262,946

Net earnings	$25,949,168	$23,913,288	$25,225,818	$22,211,876
	1903-4.	1902-3.		1903-04.
Net earnings	$25,949,168	$23,913,288	Taxes, etc.	$2,419,061
Other income	1,368,774	1,317,993	Interest	9,418,860
Net income	$27,197,942	$25,231,281	Bal., surp	$16,359,741
Dividend on preferred stock				(5%) 9,586,700
Dividend on common stock				(4½ 4,078,220)
Balance, surplus for year				$2,572,821

OFFICERS.—Chairman of Executive Committee, Victor Morawetz; E. P. Ripley, President; D. L. Gallup, Comp.; H. W. Gardiner, Asst. Treas.

Directors.—Charles Steele, R. Somers Hayes, Edward J. Berwind, Geo. G. Haven, John G. McCullough, H. Rieman Duval, Thomas P. Fowler, Victor Morawetz, New York; B. F. Cheney, Boston; Edward P. Ripley, Byron L. Smith, Chicago; Andrew C. Jones, Wilkins, Howel Jones, Charles S. Gleed, Topeka; H. D. Reuna, Chicago.

OFFICE.—5 Nassau St., N. Y.—(V. 79, p. 1339, 1954, 2146, 2695.)

Atlanta & Charlotte Air Line Ry.—*(See Map Southern Railway System.)*—Owns Charlotte, N. C., to Atlanta, Ga., 269 miles.

The operating contract of 1881 accepted by the Southern Ry. requires the payment of interest on At. & C. debt and 5 p. c. on stock; if gross earnings exceed $1,500,000, dividends to be 6 per cent; and if they exceed $2,500,000, 7 per cent.

DIVIDENDS,	1881 to'89.	1890.	1891 to Mar., '901, incl.	Since,
Per cent— }	5 yearly.	5½	6 yearly (M. & S.)	7 yrly. (M.&S.)

LATEST EARNINGS.—4 } 1904. ..... Gross, $1,253,098; net, $412,748
mos., July 1 to Oct. 31. } 1903. ..... Gross, 1,122,478; net, 374,952

EARNINGS.—For year ending June 30, 1904, gross, $3,523,917, agst. $3,168,623 in 1902-3. Pres., C. S. Fairchild, N. Y.—(V. 73, p. 553).

Atlanta Knoxville & Northern Ry.—The stockholders voted June 17, 1904, to consolidate with the Louisville & Nash. V. 78, p. 1548.

Atlanta Terminal Co.—To own union passenger station, with approaches, to be used by Southern Ry., Central of Georgia Ry. and Atlanta & West Point RR. expected to be completed about Dec. 1, 1904. Stock, $75,000, owned in equal proportions by the three companies named, which pay rental charges and expenses on net basis. Of the $1,500,000 bonds (see above), $300,000 are reserved for future requirements. V. 76, p. 593, 1394; V. 77, p. 699.

Atlanta & West Point RR.—Atlanta, Ga., to West Pt., Ga., 86 m.; Ga. RR., 17 m.; 1st M., $2,000,000; $547,200 retired and $388,900 deb. cert. A belt line around Atlanta, 5¾ miles, is operated at rental of $16,000 yearly, if, as is now the case. V. 71, p. 963; V. 73, p. 1355.

DIVIDENDS begun in 1855 were many years 8 per cent per annum. From July 1, 1884, to July, 1901, inclusive, 6 per cent yearly, J. & J. 1902, 6 p. c. extra (V. 69, p. 590); 1902, (½; 1903, 5%; '04, 6%.

In 1903-4 gross, $853,647; net, $254,447; interest charges, $71,049; charges, $272,072; dividends, $73,932; surplus, $2,414. In 1902-3, gross, $1,032,727; net, $321,497; int., $71,049; div., $73,932.

Atlantic & Birmingham Ry.—Waycross, Ga., via Fitzgerald and Cordele, to Montezuma, 140 miles; Fitzgerald via Tifton and Thomasville to Thomasville, 125 miles; Brunswick to Fitzgerald, 145, with branch, 4 miles; Bushnell Station via Irwinville, to the Alabama River, 33 miles; total, 341 miles. History, V. 80, p. 115. Brunswick & Birmingham RR., organized from Brunswick to Irwinville, 162 miles, including 28 miles of trackage, purchased at foreclosure on Aug. 9, 1904. V. 78, p. 1391, 1548. V. 79, p. 151, 680. Extension to Birmingham, Ala., formerly projected, is now abandoned. Also, about 124 miles, and from a point in Meriwether County, at or near Warm Springs, about 75 miles, were proposed; V. 73, p. 899.

STOCK & BONDS.—Stock authorized, $6,000 common, and $6,000 preferred stock per mile. The 1st 5s of 1904 are issuable at $12,000 per mile owned, constructed or acquired. Of the $2,640,000 issuable on 220 miles owned, $238,000 were issued in 1904, and 1,904 held in treasury for general purposes. See V. 77, p. 2279. Equipment obligations June 30, 1904, $450,837.

LATEST EARNINGS.—6 mos., }	1904.	1903.
July 1 to Nov. 30. }	Gross, 276,407; net,	91,205

Surplus over charges, $62,826, against $60,739 in 1903.

Report for year ending June 30, 1904: Gross, $115, showing on 220 miles, gross, $672,229; net, $226,049; int. and discount, $106,193; bal., sur, $107,866. Pres't, W. G. Raoul, Atlanta, Ga.; Auditor, W. J. Swain, Waycross, Ga.

Directors—W. G. Raoul, Atlanta; Geo. Dole Wadley, Waycross; Gordon Abbott, New York; H. M. Atkinson, Jr., Travis; Irvin S. Cobb, Paducah, Ky.; R. Williams, Alex. Bonnyman, W. J. Swain and F. Redding, Waycross, Ga.—(V. 78, p. 1548; V. 79, p. 680, 1365; V. 80, p. 115.)

Atlantic City RR.—Extends to Atlantic City 57 m. (double track); branches, 54 m.; Winslow Junction, to Cape May, N. J., Sea Isle City, Ocean City; total, 168 miles. A consolidation in June, 1901, per plan in PROSPECTUS, V. 72, p. 1207. Stocks, common, $2,625,000; preferred, $1,000,000 (par, $50). The Reading Co. owns the greater part of the stock. See plan of reorganization, V. 78, p. 2335, providing for interest. Form of guaranty, V. 75, p. 1398. Of the latter, $2,650,000 are reserved to retire prior lien bonds and $786,000 for improvements. See V. 75, p. 851. There are also assumed $2,500,000 bonds, viz.: A 5s and $2,334 ser. B 5s. For year 1903-4, gross, $1,479,724; net, $174,952; fixed charges, including $90,850 extraordinary expenses, $506,686; bal., def., $31,734.—(V. 79, p. 1339.)

Atlantic Coast Line Co.—(*See Map.*)—Organized May 29, 1889, under the laws of Connecticut, and owns a majority of capital stock of a large amount of the bonds of a system of railroad companies described under the title of the Atlantic Coast Line RR. below.

STOCK.—As to certificates of indebtedness, see editorial, Oct., 1897, page 553. V. 65, p. 564; V. 67, p. 1310. In 1898 $5,000,000 of stock was distributed as a 100-per-cent dividend (V. 67, p. 954), and in 1900 $10,000,000 4% certificates of indebtedness (including $2,500,000 for Atlantic Coast Line RR. bonds) were issued. V. 70, p. 699.
V. 71, p. 937; V. 73, p. 493. As to securities pledged to secure equally the certificates of indebtedness of 1897 and 1900, see V. 71, p. 1210.

CASH DIVIDENDS,	1896. '97. '98. '99.	1900. '01. '02. '03.	1904.
Per cent— }	3	3½ 4 4½ 5	6

Full interest has been paid on the certificates of indebtedness to Jan., 1905. Chairman of Board, Henry Walters; President, Warren G. Elliott.—(V. 75, p. 1146; V. 76, p. 1029; V. 79, p. 2204.)

Atlantic Coast Line RR.—(*See Map.*)—Operates from Richmond and Norfolk, Va., to Port Tampa and Port Tampa and River Junction, Fla., on the south, and Montgomery, Ala., and An-

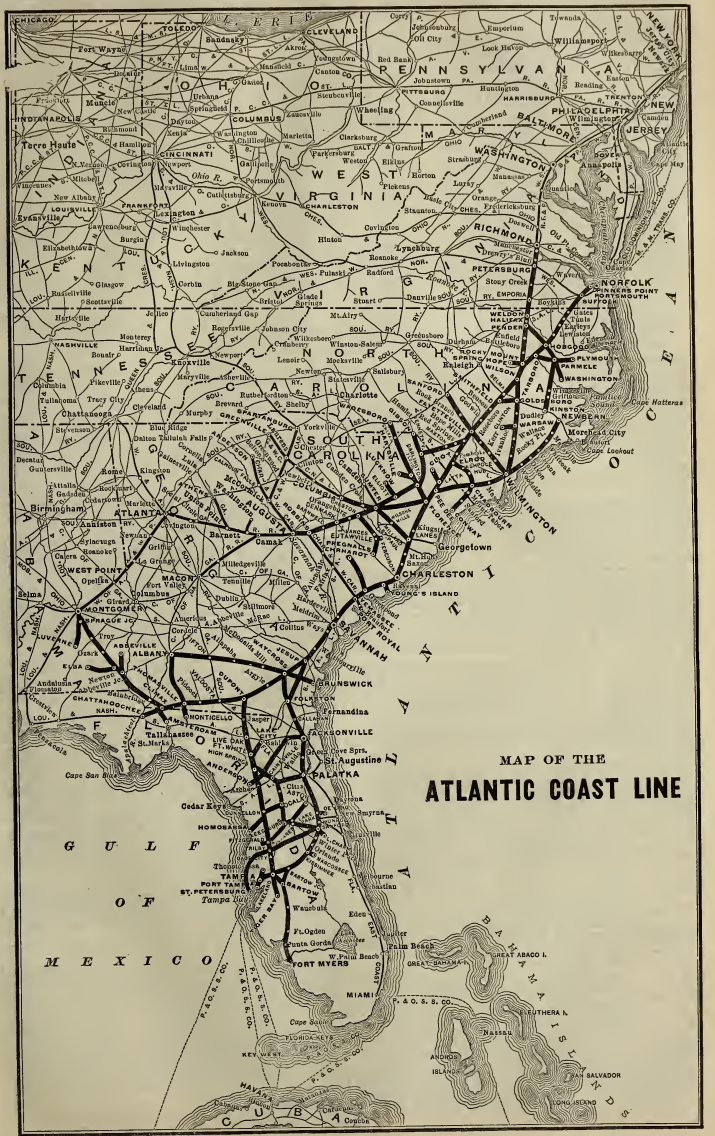
MAP OF THE
ATLANTIC COAST LINE
CHICAGO
TOLEDO
CLEVELAND
Baldwin
Fort Wayne
Akron
Youngstown
Canton
Mansfield
Lima
Urbana
Springfield
Columbus
Zanesville
Cincinnati
Dayton
Richmond
Indianapolis
Terre Haute
Louisville
Evansville
Lexington
Frankfort
Ohio R.
Parkersburg
Clarksburg
Grafton
Fairmont
Weston
Elkins
Pickens
Huntington
Kenova
Charleston
Gauley
Hinton
Covington
Lynchburg
Roanoke
Radford
Pocahontas
Bluefield
Big Stone Gap
Bristol
Johnson City
Kingsport
Knoxville
Harriman
Nashville
Bowling Green
Hopkinsville
Memphis
Corinth
Columbia
Tuscumbia
Florence
Decatur
Huntsville
Gadsden
Anniston
Birmingham
Tallapoosa
Atlanta
Griffin
Macon
West Point
Opelika
Montgomery
Selma
Columbus
Eufaula
Albany
Abbeville
Thomasville
Tallahassee
St. Marks
Monticello
Live Oak
Lake City
Jacksonville
St. Augustine
Palatka
Cedar Keys
Homosassa
Tampa
Port Tampa
St. Petersburg
Tampa Bay
Fernandina
Brunswick
Savannah
Augusta
Aiken
Columbia
Charleston
Florence
Wilmington
Hamlet
Rockingham
Cheraw
Darlington
Sumter
Kingstree
Georgetown
Conway
Marion
Lumberton
Fayetteville
Raleigh
Durham
Greensboro
Winston-Salem
Salisbury
Statesville
Asheville
Spartanburg
Greenville
Anderson
Seneca
Walhalla
Greenwood
Newberry
Chester
Rock Hill
Charlotte
Monroe
Wadesboro
Rockingham
Hamlet
Laurinburg
Maxton
Rowland
Dillon
Florence
Sumter
Camden
Kershaw
Lancaster
Chesterfield
Bennettsville
Cheraw
Hartsville
Darlington
Timmonsville
Florence
Marion
Lumberton
Fayetteville
Goldsboro
Kinston
Wilson
Rocky Mount
Weldon
Halifax
Roanoke Rapids
Portsmouth
Norfolk
Suffolk
Newport News
Richmond
Petersburg
Emporia
Stony Creek
Boydton
Keysville
Farmville
Lynchburg
Danville
Stuart
Mt. Airy
Elkins
Grafton
Clarksburg
Parkersburg
Huntington
Kenova
Ashland
Ironton
Portsmouth
Cincinnati
Columbus
Zanesville
Wheeling
Connellsville
Uniontown
Pittsburg
Johnstown
Altoona
Harrisburg
Baltimore
Washington
Philadelphia
Wilmington
Trenton
New York
Jersey
Reading
Easton
Allentown
Bethlehem
Mauch Chunk
Wilkesbarre
Scranton
Binghamton
Elmira
Corry
Jamestown
Titusville
Oil City
Emporium
Williamsport
Towanda
Lock Haven
Red Bank
Clearfield
Du Bois
Punxsutawney
Brunswick
Fernandina
Jacksonville
St. Augustine
Palatka
Cedar Keys
Homosassa
Tampa
Port Tampa
St. Petersburg
Fort Myers
Punta Gorda
Fort Ogden
Arcadia
Wauchula
Bartow
Lakeland
Plant City
Tampa
Dade City
Ocala
Gainesville
Live Oak
Lake City
Waycross
Thomasville
Quitman
Valdosta
Nashville
Moultrie
Tifton
Cordele
Americus
Albany
Dawson
Bainbridge
Arcadia
Punta Gorda
Fort Myers
West Palm Beach
Palm Beach
Miami
Cape Sable
Key West
Florida Keys
Great Abaco I.
Great Bahama I.
Eleuthera I.
Nassau
Andros Island
San Salvador
Long Island
Bahama Islands
Cape Hatteras
Cape Lookout
Morehead City
Newbern
Washington
Plymouth
Parmele
Tarboro

RAILROADS. For explanation of column headings, &c., see notes on first page of tables.	Miles of Road.	Date of Par Value.	Size, or	INTEREST OR DIVIDENDS. Amount Outstanding	Rate per Cent.	When Payable, and by Whom.	Bonds—Principal, When Due. Stocks—Last Dividend.
Atlantic Coast Line RR.—(Concluded.)							
*$11.8p.O.&G., 1st M., g. (Ocala to Inv. & br.)'c't.c'	64	1888	$1,000	$944,000	4 g.	J. & J.	N.Y., U.S. Trust Co.	July 1, 1918
Wil. & Wel. cfts. of ind. for div. 1,887 non-dem.	100		100	8,000	7	J. & J.	Wilmington, N. C.	Irredeemable.
Lit. d Dane.—1st M., $4,425,000, g., int. rental. M. & c'	275	1900	1,000	3,925,000	4 g.	J. & J.	N.Y., Mercantile Tr. Co.	July 1, 1948
2d M., $1,925,000, g., int. rental. Tr.	275	1904	1,000	775,000	4 g.	J. & J.	N.Y., Tr. Co. of America	July 1, 1949
Atlantic & No. Carolina RR.—1st M., $1,800,000.....				1,797,200	See text.	J. & J.	Chase Nat. Bk., N. Y. city.	July 1, 1951
1st mortgage, $325,000. M. & Bs.		1887	1,000	325,000	6 g.	J. & J.	Balt., N.I.F'm'rs' & P. Bk	July 1, 1917
Atlantic & Bl. Lawrence—stock. Cs. & Ds.	165		100	5,484,000	6 M.	M. & S.	London and Portland	Sep., 1914, 3%
Atlantic & Western—1st M., $3,000,000, g. I B.		1903	1000&c.	(†)	5 g.	J. & J.	Boston, Tr. Co.	Jan. 1, '05, 2½
Augusta & Savannah—Stock 55 rental Central Ga.	53		$100	1,022,000	5	J. & J.	Savannah, Ga.	Jan. 5, '05, 2½
Augusta Ga.—1st consol. M., gold ..... Ce. & s.	85	1894	1,000	m400,000	5 g.	J. & D.	N. Y., J. P. Morgan & Co	Dec. 1, 1924
Augusta Union Station—1st M., $250,000, gold. SB		1903	1,000&c	225,000	4 g.	J. & J.	Balt., Safe D. & Tr. Co.	July 1, 1953
Avon Geneseo & Mt. Morris RR.—Stock (see text)...		....	100	225,000	3½	J. & J.	New York, Erie RR.	Jan. 1, '05, 1½
Bald. Park Valley—Stock (nominal).....		....	50	135,000	10	A.	A.	Aug. 1, '04, 5
1st M. orig. $400,000 of (i. dated Jan. 1, 1880 ..... F'rr	94	1880	1,000	308,000	6 cur.	J. & J.	Phila., F. Ins. Tr. & Dep.	Jan. 1, 1910
Baltimore & Annap. S. R.—Stock, common.....			100	358,000	7⅓ in Vol.	J. & J.	Stocks mailed	Jan. 2, '05, 1¾
Baltimore Chesapeake & Atlan.—1st mort., gold. Ac'	88	1894	1,000	1,250,000	5 g.	M. & S.	Phila., Broad St. Stat'n	Sept. 1, 1934
Balt. & Ohio Val. Ry.—1st mort., interest rental.	3	1879	500	48,500	6 g.	J. & J.	Balt., Farm. & Mec. Bk	July 1, 1929
Balt. & Ohio. Val. RR.—1st mort., interest rental.	27	1879	100 &c.	72,800	6 g.	J. & J.	do	July 1, 1929
B. & C. V. RR. Exten.—Stk. gu. ($270,000 carries 7 p.c.)		57		390,600	5 & 7	J. & J.	do do	Jan. 1, 1905
1st mortgage, interest rental, sta.		27	1881	1,000	6	J. & J.	do do	July 1, 1931
Baltimore & Harrisburg RR.—Inc. gold. Tr. Ha.	35	1886	1,000	250,000	5 g.	M. & N.	do do	May 1, 1938
1st M. West. Ext. ($16,000 p. m.), g., gu. M. & Ha. c'	15	1888	1,000	240,000	5 g.	M. & N.	do do	May 1, 1938
Baltimore & Ohio—Common stock, $125,000,000		....	....	124,382,000	4 in 1904	M. & S.	Co.'s office, 2 Wall st. N.Y.	Sept. 1, 1904, 2
Pref. stock, 4 p. c. non-cum. auth. $60,000,000.		....	100	59,982,751	4 in 1904	M. & S.	do	Sept. 1, '04, 2%
Prior lien mort., gold, not sub. to call. M. e. c' ar	1,076	1898	500 &c.	73,000,000	3½ g.	¶	do	July 1, 1925
1st mort., gold, red., at 105 after Jan. 1, 1925	657	1898	500 &c.	73,000,000	3½ g.	¶	do	July 1, 1925
South west'n Div. 1st M., $45,000,000, g. F. c' ar	930	1899	500 &c.	43,600,000	3½ g.	¶	do	July 1, 1925
Pitts. Jc. & Mid. Div. ($20,000,000) 1st M. g. Ce. c' ar	384	1898	500 &c.	m 6,175,480	3½ g.	¶	do	Nov. 1, 1925
Ex. L. & W. V. Sys. rel. g. prior lien. Ce. & s' ar	1,642	1901	1,000	27,000,000	4 g.	M. & N.	do	Nov. 1, 1941
Conv. deben., $15,000,000, gold, red., see text.	....	1901	1,000	592,000	4 g.	M. & S.	do	Mch. 1, 1911
Coll. trust notes, gold. Unm.	....	1904	1,000, &c	10,000,000	4½ g	M. & N.	New York.	May 1, 1906
BONDS UNDERLYING 1st mort. 3½ per cent.								
Loan, 1853, extended in 1885, gold.	377	1853	500 &c.	118,500	4 g.	A. & O.	do do	Oct. 1, 1935
Pitts. & Con., 1st M., ext., in 1906 in gold		1868	1,000	1,000,000	4 g.	J. & J.	do do	July 1, 1946

¶ Coup., J.-J.; reg., Q.-J. ‖ Coup., A.-O.; reg., Q.-J. * Coup., M.-N.; reg., Q.-F.
a In addition $7,635,050 are pledged as part collateral for the Pittsb. L. E. & W. Va. System 4s.

Atlantic Coast Line RR.—(Concluded)—

gusta, Ga., on the west, reaching the ports of Norfolk, Va.; Wilmington, N. C., Charleston, S. C.; Savannah and Brunswick, Ga., and Jacksonville and Fort Tampa, Fla.

Lines owned.	*Miles.*
Richmond, Va., to Port Tampa, Fla	897
Norfolk, Va., to South Rocky Mount	115
Contentnea to Wilmington	105
Wilmington, N. C., to Pee Dee Junction	97
Florence, S. C., to Augusta, Ga.	166
Sumter to Columbia	43
Yadkin J. (Wilmington, N.C.), to Sanford	116
Jesup, Ga., to Montgomery, Ala.	171
Brunswick, Ga., to Albany	169
Dupont Jct. to Fort Myers, Fla	349

Lines operated under lease.	*Miles.*
Central RR. of S. Carolina—	
Charleston to Sumter, S. C.	40
Other lines	40
Total in earnings	4,319

Controlled, op. separately.	
¶ Charleston & Savannah	6,356
¶ Charleston & West. Caro.	340
¶ North west'n RR. of S. Car.	71

In addition to the above companies, the Richmond Washington Co. and one-half interest in Atlanta (Ga.) Belt Line Co., 5⅘ miles, Leased jointly with the Louisville & Nashville RR., the Georgia RR., which operates said contracts of lease.

ORGANIZATION.—Originally the Atlantic Coast Line of Va. (change of name being authorized April 23, 1900; April 18, 1900, absorbed by consolidation (per plan of Dec. 1, 1897, having practically same directories: Wilmington & Weldon RR., South Eastern RR., Atlantic Coast Line railroads of South Carolina and Virginia Norfolk & Carolina RR. The Florida Southern and Sanford & Indian River were merged in April, 1903, the $4,241,0 0 Fla. So. 4s and $775,000 Sanford & St. Petersburg 4s being offered the privilege of exchange for 90 p. c. in Atlantic Coast Line consol. 4s. V. 73, p. 1,211. The Atlantic Coast Line RR. Co. of Conn.) owns a majority of the stock. See that company above. V. 70, p. 836; V. 71, p. 1,116, 1,161.

Savannah Flor. & Western Ry. ("Plant System"), which owned and controlled 2,234 miles, was merged July 1, 1902. V. 74, p. 774, 829. The Jacksonville & Southwestern, Jacksonville, Fla., to Newberry, 90 miles, was acquired in July, 1904, and will be extended 90 miles. V. 79, p. 732, 2204. In Nov., 1904, the Macon Dublin & Savannah, Macon to Vidalia, Ga., 72 miles, was leased by Atlantic Coast Line interests. V. 79, p. 2084.

In Dec., 1902, acquired $30,600,000 of the $60,000,000 Louisville & Nashville RR. stock for $10,000,000 cash, $35,000,000 in 4 per cent 50-year collat. trust bonds and $5,000,000 stock. V. 75, p. 733, 792, 805; V. 79, p. 1,761.

STOCK.—Atlantic Coast Line RR. of Va., class A, tax-exempt stock was assumed as so much of the common stock of the new company.

In Sept., 1902, the authorized common stock was increased by $15,000,000; of the new stock $5,000,000 was given in part payment of controlling interest in the Louisville & Nashville stock, $8,500,000 additional being subscribed for as part of the Louisville deal at $125 per share. In Nov., 1904, the authorized common stock was increased to $50,000,000; of the new stock, $7,330 000 being issued as a 20 p. c. stock dividend, making the amount outstanding to $43,330,000. V. 79, p. 2204; V. 75, p. 1252.

The preferred stock of $6,000,000 was in 1902 mostly exchanged for 125 per cent in 4 per cent certificates of indebtedness. V. 75, p. 1252.

DIVIDENDS (p. c.)—

	1900.	1901.	1902.	1903.	1904.
common (incl. cl. ss "A").	2½	3½	5	5	5
preferred (4 of N.)	2½	5	5	5	5

*Also 20 p. c. in common stock scrip and 5 p. c. in Atlantic Coast Line Co., 5 p. c. cert., in Jan., 1904, and 5 p. c. in 1904.

On certs. of indebtedness in full to Nov., 1904, incl.

BONDS.—First consol. 4s of 1902 (500 authorized, limited to $20,000 per mile) are a first lien on about 792 miles of road and a blanket lien on the remaining 3,133 miles owned, subject to the underlying bonds. The first consols are issued or reserved as follows:

Issued for refunding, etc. V. 75, p. 76; V. 77, p. 1872. V. 78, p. 812	$37,581,050
Reserved to take up underlying liens	33,281,650
Reserved for acquisitions, extensions, improvements and equipment	9,184,300

Holders of certain underlying bonds (marked * in table above) are given the right until May 1, 1905, to exchange them at par for 1st consol. 4s of 1902. V. 77, p. 161.

A mortgage for $2,000,000 was authorized in Nov., 1904, to acquire the Jacksonville & Southwestern, Jacksonville, Fla., to Newberry, 90 miles, and to extend the road 80 miles. V. 79, p. 2204.

As to the $35,000,000 collateral trust 4s of 1902 see "Organization" above. They are subject to call at 105 in amounts not less than $100,000. Car trusts $80,000, due $10,000 quar., Mar., 1905, to Dec., 1906.

LATEST EARNS.—5 mos. } 1904... Gross, $8,523,202; net, $2,269,688
July 1 to Nov. 30. } 1903... " 7,604,720; net, 2,098,650

REPORT for the year ending June 30, 1904, was given at length in V. 79, p. 2200, 2209 (see also editorial, p. 2176).

	*1903-4.	1902-3.
Gross receipts	$20,544,975	$19,682,456
Operating expenses and taxes	12,827,093	12,617,337
Net receipts from traffic	$7,717,882	$7,070,119
†Income from other sources (estimated for 1904)	2,115,154	1,152,952
Total net receipts	$9,833,036	$8,223,071
¶Interest on bonded debt, etc	4,692,015	4,174,448
Interest on certs. of indebtedness	757,538	1,055,555
Dividends on com. stock (5 per cent)	1,832,500	1,620,000
Dividends on pref. stock (5 per cent)	86,335	94,076
Balance, surplus	$2,364,647	$1,278,953

*Includes 12 mos. dividend, or $1,530 000, on L. & N. stock owned in 1903-4; in 1902-3, 6 mos. div. ($765,000). ¶ Includes 12 mos. interest on $1,400,000, on L. & N. coll. trust bonds; in 1903-4; in 1902-3, 9 mos. interest, or $1,050,000.

OFFICERS.—Chairman of Board, Henry Walters; President, R. G. Erwin; 1st Vice-Pres., Alexander Mitchell; 2d Vice-Pres., Wm. Sinclair; 3d Vice Pres., T. M. Emerson; 4th Vice-Pres. and Gen. Man., J. R. Kenly; Sec., Herbert L. Borden; Treas., James F. Post.—(V. 80, p. 161.)

Atlantic & Danville Ry.—(*See Roxy Southern Ry.*)—Owns Norfolk, to Danville, Va., 203 miles, three branches, 22 miles; James River Junction to Claremont (3 feet gauge) 50 miles; total, 275 miles. Leased to Southern Ry. for term from Dec. 1, 1899, to July 1, 1949, for taxes, repairs, maintenance and cash rental sufficient to cover interest charges, with privilege of renewals for terms of 99 years. In addition the Southern Ry. agrees to pay the same rate of dividends on common stock as may at any time be paid on its own common stock. V. 71, p. 447; V. 79, p. 825.

STOCK.—Common, $2,180,800. The pref. shares were cancelled July 1, 1904. See V. 71, p. 181, 862; V. 73, p. 722, 956; V. 79, p. 625.)

BONDS.—Of the $4,425,000 fours of 1900 $500,000 can be issued only for improvements upon consent of Roxy Southern Ry. Of the second 4s, $775,000 were issued July 1, 1904, and $750,000 balance will be on July 1, 1909. V. 77, p. 195.—(V. 79, p. 735, 967.)

Atlantic & Gulf Short Line.—See V. 73, p. 615; V. 76, p. 1354.

Atlantic & Lake Superior Ry.—Incorp. 1903, opened Metapedia, Quebec, to Paspebiac, 100 miles (Bale des Chaleurs Ry.); owned St. Gregoire to Nicolet, 7 m.; St. Francis to Yamaska, 6 m.; Yamaska to Sorel, 10 m.; Lachine to St. Andrews, 7 m. and Hemmingford, 7 m., under construction. Paspebiac June, to Port Daniel, 21 m.; Pierreville to Nicolet, 15 m.; St. Gregoire to Pierreville, 7 m.

The reorganization plan filed in Dec., 1904, given in V. 80, p. 161, provides for retirement of old securities and outstanding obligations by issue of new securities, viz.: $750,000 4 p. c. consol. gold bonds, maturing from July 1, 1905) and $750,000 5 p. c. second debentures (int. from July 1, 1906), due Jan. 1, 1916, or earlier at option of company, for $1,500,000 of old bonds and $1,200,000 stock in exchange.

During year 1903-4 road was operated by trustee for bondholders. Stock authorized, $10,000,000; par, $100; issued, $2,600,000; amount outstanding as collateral, $500,000, as per trust agreement. For year ending June 30, 1904, gross, $57,346; net, $11,663. President, Hon. J. R. Thibaudeau; Sec., Edgar N. Armstrong, Montreal.—(V. 80, p. 161.)

Atlantic & North Carolina RR.—Morehead City to Goldsboro, N. C., 95 m. State of N. C. owns $1,266,500 of $1,797,200 stock. Leased from Sept. 1, 1901, for 30 years, at 4 per cent on bonds, taxes, etc., and dividends at 3 p. c. yearly for 20 years, increasing ½ per cent yearly every 10 years until 5 per cent is reached; thereafter, 5 p. c. The lessee also agrees to expend, by Sept. 2, 1907, for improvements and equipment. V. 79, p. 967.

DIVIDENDS.—} '92. '93. '94. 1895. 1896. 1897. 1898. 1899. Blnce, Per cent. } 0 0 0 0 0 0 0 0

EARNINGS.—For 9 mos. ending Mar. 31, 1904, net earnings above charges were $44,772. See V. 78, p. 2010. For year ending June 30, 1904, gross, $331,333; net, $109,512; int., taxes, etc., $30,683; improvements, $41,879; bal. surplus, $36,949. President, A. W. Grainger; Sec. and Treas., D. J. Broadhurst, Goldsboro, N. C.—(V. 79, p. 1331.)

Atlantic Valdosta & Western Ry.—See Georgia So. & Fla. Ry.

Augusta & Summerville RR.—Owns Augusta to Summerville, 18½ m.; leased to Cen. of Georgia at 5 p. c. on stock.—V. 61, p. 239.

Augusta Southern RR.—Owns from Augusta to Sandersville, Ga., 80 m., and Sandersville & Tennille RR., 4 miles. The Southern Ry. in Jan., 1901, acquired about four-fifths of the stock, and so controls, although the lease was annulled April 25, 1901. V. 73, p. 343. Common stock, $400,000 pref., $350,000; par, $100. Year ending June 30, 1904, gross, $142,212; net $8,884; interest on bonds, $20,000; def., $11,116.—(V. 72, p. 935-Ind.)

Augusta Terminal Ry.—Owns Union passenger station at Augusta, Ga., used by all roads entering the city, the latter under their operating contract providing for interest on the bonds. Stock,

RAILROADS. For explanation of column headings, &c., see notes on first page of tables.	Miles of Road.	Date of Bonds.	Size, or Par Value.	Amount Outstanding	INTEREST OR DIVIDENDS. Rate Per cent.	When Payable	Where Payable, and by Whom.	*Bonds*—Principal, When Due. *Stocks*—Last Dividend.
Baltimore & Ohio—(Con.)*— BONDS UNDERLYING SO B. & O. S. W. *RR., &c.	UTHW	ESTERN DIVISION 3½s,		$7,000	Var., g.	Various	N. Y., Farmers' L. & Tr.	Various.
BONDS UNDERLYING PITTSB. JUNC. & MID. D	IV. 3½s	8	.....	.....	.....	.....	.....	.....
Cent. O., $2,500,000, con. 1st M. (1st Pa.) & Ref., g.	144	1886	$1,000	1,009,000	4½ g.	M. & S.	Co.'s Office, 2 Wall St. N. Y.	Sept. 1, 1930
Sand. Mans. & Newark, $2,300,000, 1st M. un. o.	116	1869	1,000	638,000	7	J. & J.	do do	Jan. 1, 1909
Pittsb. Junc., 1st mort., $1,440,000, gold. Me. o.	7	1882	1,000	*959,000	6 g.	J. & J.	do do	July 1, 1922
2d mortgage, $500,000, gold. Me. o.	7	1882	1,000	*350,000	6 g.	J. & J.	do do	July 1, 1922
Pitts. Jc. Ter. 1st M., $500,000, g., gu. p. & I. Me	.....	1887	.....	*191,000	5 g.	A. & O.	do do	Oct. 1, 1907
BONDS UNDERLYING PITTSB'G LAKE ERIE & Clev. Lor. & Wheel. Cons. M. now 1st & 1 sun. c.	WEST 192	VIRGINIA 1903	4s. 1,000	5,000,000	5 g.	A. & O.	do do	Oct. 1, 1933
General mort., $1,000,000, gold, red. 105. N. c.	192	1896	1,000	890,000	5 g.	J. & D.	do do	June 1, 1936
Con. mort., $10,000,000, g., red. 110% c.	192	1900	1,000	930,000	4½ g.	J. & J.	do do	Jan. 1, 1939
Clev. Term. & Val. 1st M., g., gu. ..... Me. c. & r.	88	1895	1,000	5,491,000	6 g.	M. & N.	do do	Nov. 1, 1995
Monong. River R., 1st M., g., gu. B. & O. Ce. c.	30	1889	1,000	700,000	5 g.	F. & A.	do do	Feb. 1, 1919
Ohio & Little Kanawha Ry., 1st M., g., gu. p. & I.	72	1890	1,000	2,238,000	5 g.	J. & D.	do do	March 1, 1950
Ohio River, 1st mort. ($2,000,000), gold. FP. c.	172	1886	1,000	2,000,000	5 g.	J. & D.	do do	June 1, 1936
Gen. M. ($3,000,000), gold, 1st on 39 miles c.	209	1887	1,000	2,941,000	5 g.	A. & O.	do do	Apr. 1, 1937
Ravenswood, 1st M., g., gu. p. & I. Fe. c.	33	1895	1,000	375,000	6 g.	F. & A.	do do	Aug. 1, 1920
Huntington & Big S. 1st M. ($400,000), g., gu. c.	11	1892	1,000	303,000	6 g.	J. & J.	do do	July 1, 1922
Ripley & Mill Cr'k 1st M., g., gu. and clear	13	1888	1,000	93,000	6 g.	J. & J.	do do	Aug. 1, 1908
Pittsb. Clev. & Tol. 1st M., g., called 125 Feb. 1. '03	77	1882	1,000	444,000	6 g.	A. & O.	do do	Oct. 1, 1922
Pittsb. Newcastle & L. E., 1st mort., ext. in gold	30	1878	100 &c.	82,100	4 g.	J. & D.	Allegheny, Pa. 1st N. Bk.	June 1, 1917
Pittsb. & Weste., 1st (cons. M. for $15,000,000) g.	215	1887	1,000	2,439,000	4 g.	J. & J.	N. Y., J. P. Morgan & Co.	July 1, 1917
Ellwood Short Line, 1st M., gold, $300,000. c.	3	1890	1,000	300,000	5 g.	F. & A.	New York City.	Jan. 1, 1920
W. Va. & P., 1st M. g. 5s, scaled; red. par. Me. Ba. c.	176	1890	1,000	4,000,000	5 g.	A. & O.	Co.'s Office, 2 Wall St. N. Y.	Apr. 1, 1990
LEASED LINES, RR'S, SECURITIES.								
Balt. & N. Y., RR., 1st M., gold, guar. Me Ba. c. & r.	5½	1889	1,000	‡350,000	5 g.	M. & N.	do do	May 1, 1939
Mon. Riv. Coal RR., $1,500,000, g., s. f., ext. at par	.....	1895	1,000	‡1,335,000	5 g.	J. & D.	Balt., Am. Bond'g & Tr.	Dec. 1, 1945
Schuyl. R. E. S. RR. 1st M., g., guar. p. & I., end.	12	1903	1,000	5,000,000	4 g.	J. & D.	do do	June 1, 1925
S. L. Rap. Tr., 1st M., $1,000,000, g., $ or £. Us. c.	11	1883	1,000	‡1,000,000	6 g.	A. & O.	N. Y., foot Whitehall St.	Jan. 1, 1913
S. L. Ry., 1st mort., $1,000,000, g. ..... Me. c.	13	1903	1,000	‡4 g.	J. & D.	New York City.		June 1, 1943
B. & O. EQUIPMENT OBLIGATIONS—								
Real estate and car trusts Sept. 30, 1904				1,588,377	.....	.....	.....	.....
Car trusts, $ud., $1,000,000 ..... 10 annually. S.	.....			6,000,000	4 g.	J. & J.	New York, 2 Wall St.	To Dec. 31, '10
Baltimore & Potomac—See PHILA. BALTIMORE &	WASH	INGTON.						
Bangor & Aroostook—Stock, common			100	1,550,000	3 in 1904.	J. & J.		Jan. 2, '05, 1½
1st mortgage ($16,000 per mile) gold. G.	211	1893	1,000	3,360,000	5 g.	J. & J.	N. Y., Guar. Trust Co.	Jan. 1, 1943
2d mortgage, gold. Usm.	211	1895	1,000	151,000	5 g.	J. & J.	do do	July 1, 1945

x Largely owned by or for Baltimore & Ohio. *Total issued; shown in Co.'s left hand column. ‡ balance being owned by Co.

$75,000, held equally by Southern Ry., Atlantic Coast Line RR. and Georgia RR. V. 78, p. 2339; V. 79, p. 500. President, Thos. K. Scott; Sec'y and Treasurer, Carlton Hillyer, Augusta, Ga.—(V. 79, p. 500.)

Austin & Northwestern RR.—See Houston & Texas Cent'l R'y

Avon Genesee & Mt. Morris RR.—Owns from Avon to Mt. Morris, 18 miles. Leased to Erie RR. Feb. 26, 1896, in perpetuity at 2½ p. c. on stock for 4 years from Jan. 1, 1896, 3 p. c. for 1 year more and 3½ p. c. thereafter.—(See V. 62, p. 1041; V. 63, p. 1041.)

Bald Eagle Valley RR.—Owns from Vail Station, Pa., to Lockhaven, Pa., 51 miles; branches to Sugar Camp, etc., 43 miles, leased to Penn. RR. Co. for 999 years from Dec. 1, 1881, at interest 6 per cent of gross earnings. Rental 1903, $359,998; other income, $19,677; int., taxes, etc. (incl. $11,495 extraord. expenses), $52,504; div. (10 p. c.), $40,626; surplus, $287,545. Pres., Wm. A. Wallace; Sec., Penn'a Railroad Co.—(V. 66, p. 708.)

Baltimore & Annapolis Short Line RR.—Owns road from Clifford's to Annapolis, Md., 30 miles. Controlled by Baltimore Annapolis Washington & Baltimore RR. Co., owning 3,575 out of 3,580 shares of its stock, all pledged under the mortgage, which was sold in Dec., 1902, to the Washington Baltimore & Annapolis Electric Ry. for $367,400. The $334,000 bonds were called and paid June 1, 1903. V. 75, p. 1301. Common stock issued, $358,000; there is also $500,000 of preferred stock, non-cumulative 4 per cent.

DIVIDENDS—	1898.	1899.	1900.	1901.	1902.	1903.	1904.
Per cent.	3	5	6	7	7½	Jan., 4	

Year 1903-04, gross, $116,693; net, $51,487; taxes, $6,098; div., 7½ p. c., $26,850; surplus, $28,537.—(V. 76, p. 809.)

Baltimore Chesapeake & Atlantic Ry.—Owns Claiborne to Ocean City, Md., 87 miles; branch, 1 mile; total, 38 miles; from Claiborne to Baltimore, 44 miles; steamer to Washington, 137 miles; owned, 1,426 miles; total mileage owned and operated, 1,514 miles. Controlled by Penn. RR. Co. Rolled Stock, 31 locos., 41 pass., 9 cars, 371 fr. Pref. stock, $1,500,000 5 p. c. cum.; common, $1,000,000. The stockholders were to vote on Jan. 26, 1905, on acquiring a majority of the stock of the Wash. Baltimore & Annapolis Electric Ry., ranging from Queenstown, Md., to Lewes, Del., with branches, a total of 84 miles, and guaranteeing $2,000,000 of its first mortgage bonds. See that title. V. 80, p. 116.

Fiscal year now ends Dec. 31. In 1902-3, gross, $857,372; net, $206,544; other inc., $4,000; int., taxes, etc., $70,000; div. (4 p. c.), extraordinary expenditures, $111,922; balance, sur., $37,05.2.—(V. 71, p. 1164; V. 80, p. 116.)

Baltimore & Cumberland (RR. and Ry.)—The *Railroad* extends from State Line, Md., to Waynesboro, Pa., 4·55 miles; stock $76,700 in 850 shares. The *Railway* extends from Edgemont, Md., to State Line, Pa., 2 miles; total, 6·55 miles. Both properties are leased to Western Maryland RR. for 50 years from July 1, 1879, with privilege of renewal or purchase; rental, interest on bonds.

Baltimore & Carlisle Valley Electric RR.—Waynesboro to Shippensburg Pa., 26·52 miles. Leased to Western Maryland RR. for 50 years from July 1, 1881, with privilege of renewal for interest on bonds and dividends on all of stock. V. 70, p. 1230. Controllable above and V. 75, p. 665. Year ending Sept. 30, 1900, gross earnings, $301,099; assistant $269,693 in 1898-9; net (over taxes), $163,007, against $134,548.—(V. 75, p. 665.)

Baltimore & Harrisburg RR.—Emory Grove, Md., to Orrtanna, Pa., 59 miles, with branches, 7 miles, total, 66 miles. Leases Balt. & Harrisburg Ry., Steelton to Harrisburg, Pa., 4·25 miles, guaranteeing interest on its bonds. Leased to Western Maryland RR. for 50 years from July 1, 1884, rental, interest on bonds and 3 p. c. on preferred stock (all paid M. & N.); Stock Common, $690,000, pref., $29,100.—(V. 44, p. 512.)

Baltimore & Ohio (*See Map.*)—ROAD.—Operates from Baltimore to Philadelphia and Baltimore to Chicago, Cincinnati and St. Louis, the total mileage leased, owned and operated being in July, 1903, 2,935 miles. "Short Line Line" (see Central RR. of N. J.) gives the road access to New York.

The system embraces, subject to the mortgages, the following lines:

Prior lien M. & I.—(1925) 3½s, Lines Miles.	1,111	Pittsb. Cleveland & Toledo	77
Balt. to Wheeling, Belpre, O., etc.	521	Pittsb. Painesv. & Fairport	33
Cumberland to Connellsville, & W., etc., 356		Eastern Division	1,478
1st M. 4s.—(981 miles)		Trumbull & Mahoning	11
Baltimore to Philadelphia and brs.	137	Monongahela River R'y	30
Chicago, Ill., to Akron (3	478	Clev. Terminal & Valley	62
Branches to Fairmont, W. Va.	63	Cleveland Lorain & Wheeling Ry.	
South W. Div. 3½s. 2d		Wheeling to Cleveland, Jtc.	195
Belpre, O., via Cincin. to St. L., etc.	930	Ohio River RR. Lines.	
Pitts. Junc. 3½s. 2d.—(988 miles) Miles		Benwood to Wheeling, etc.	1295
Bellaire to Midland City, O.	377	West Virginia Short Line RR.	58
Shawnee to Sandusky, O.	7	Ohio & Little Kanawha RR.	774
Pittsburg Junction RR			
P. L. E. & W. Va. 3½s. 4s.—(1,842m.)		Total of all (adding Baltimore	
West Virginia & Pittsburg	176	& Ohio proper lines)	4,442

* Includes 324 m., also covered by Pitts. Jct. 1st M. † See this company.

In 1901 acquired majority of stock of Cleveland Lorain & Wheeling Ry. (V. 72, p. 480), Ohio River RR. lines (V. 73, p. 81) and entire stock of West Va. Short Line RR. (V. 73, p. 235), in all 515 m. of road, and began operating them, the Ohio River lines, 172 miles, under a 99 year lease two from Aug. 1, 1901. The Ohio & Little Kanawha, 72 m., and Pitts. & West. were acquired Nov., 1901. V. 73, p. 1263, 1356.

HISTORY.—Receivers were appointed in February, 1896, but on July 1, 1899, the road proper was returned to the company, the reorganization plan (in V. 66, p. 1235,) having been consummated without foreclosure and the road vastly improved in physical condition. The reorganization of the B. & O. Southwest. was effected and new securities issued in Sept., 1899, per plan in V. 67, p. 688, the consol. mortgage of 1899 having been brought into January, 1900, and new securities were issued under the plan of reorganization of the Cent. Ohio and other leased lines. V. 68, p. 1108; V. 69, p. 1164.

READING Co., &c.—In 1901 $63,535,000 (virtual control) of the $140,000,000 Reading Co. stock consisting of $12,130,000 first preferred, $28,530,000 second pref. and $99,305,000 common was acquired, the Lake Shore & Michigan Southern Ry. Co. (Vanderbilt system) taking about one-half. V. 76, p. 101. In 1903 a one-sixth interest in the $24,000,000 Hocking Valley Ry. common stock was acquired. V. 77, p. 1225; V. 79, p. 2746.

PENNSYLVANIA RR. INTEREST.—The Pennsylvania RR. Co. purchased a large interest in 1900-01 and now owns $11,000,000 (nearly one-fifth) $21,480,000 preferred and $30,293,300 common stock; also through the Northern Central $1,000,000 preferred and $781,500 common stock, and through the Pennsylvania Co. at least $1,000,000 preferred and $15,000,000 common stock. V. 70, p. 76; V. 74, p. 528; V. 78, p. 1276.

STOCK.—Authorized issues: Common, $125,000,000, see "General Finance" below; pref. 4 p. c. non-cum., $50,000,000; redeemable, see table above and "General Finance." Pref. stock dividends discontinued to 4 p. c. (See V. 79, p. 1165, and p. 1143; V. 72, p. 1186.) Voting trust dissolved in Aug., 1901.

DIVIDENDS (p. c.)	1900.	1901.	1902.	1903.	1904.
Common	2	4	4	4	4
Preferred	4	4	4	4	4

BONDS.—(1) *Prior Lien* 3½%, a first lien on main line and branches Parkersburg branch and Pittsburg division, about 1,076 miles of first track, and 1,325 miles of second, third and fourth tracks and sidings, and also all the equipment now owned of the value of upwards of $20,000,000, or hereafter acquired, to the amount not over $75,000,000, of which $5,000,000 to be issued only after Jan. 1, 1902 (at not exceeding $1,000,000 a year) for the enlargement, betterment or extension of the properties covered. See application in Ms., V. 69, p. 30; V. 72, p. 1266.

(2) *First Mortgage 4 per cent Gold Bonds, Due July 1 1948*, but subject to call in whole or in part, after July 1, 1923, at 105; a first lien on Philadelphia, Chicago and Akron division of main line and the Fairmont Morgantown & Pittsburg RR., covering about 581 miles of first track and about 673 miles of second, third and fourth tracks and sidings; also on the B. & O. Terminal property and the Baltimore Belt RR. They are also a lien subject to prior lien mortgage upon main lines, &c. See application in Ms., V. 79, p. 1, 2.

Total authorized issue in no case to exceed $165,000,000

Of which to retire prior lien bonds in 1925 ..... *75,000,000*

For the enlargement, betterment or extension of the properties covered by mortgages (1) and (2), or for extensions, additions or equipment, not exceeding $1,500,000 a year for the first four years and at not exceeding $1,000,000 a year thereafter, originally *$7,000,000*

(3) *Southwestern Division 4 per cent Gold Bonds.*—Virtually a first lien upon the properties constituting the B. & O. Southwestern RR system, or the securities representing the same, covering about 1,500 miles of first track and about 401 miles of second track and sidings. Total issue $45,000,000

Of which issuable only at the rate of not exceeding $1,000,000 per year for the enlargement, betterment or extension of the properties covered by the mortgage. *5,000,000*

(4) *B. & O. Phila. Jun. & Mid. Div.* 3½ per cents. Executed to be ultimately a first lien upon the railroads of the Phila. & Jun. system and Phila. Junc. Div. of Mid. Div. $20,000,000

Total authorized issue in no case to exceed .....

Of which to be issued only at the rate of not exceeding $1,000,000 per year for the first two years and thereafter at the rate of not exceeding $500,000 per year, for the enlargement, betterment or extension of the properties covered by the mortgage. *5,000,000*

Of which in partial exchange for old bonds *10,560,000*

Sold to a syndicate for cash requirements *4,000,000*

Balance for contingencies *440,000*

Of these bonds $6,175,490 are in hands of the public and $7,635,050 are pledged as part collateral for Pitts Lake Erie & West Va. System 4s.

Note.—The underlying bonds still outstanding in Dec., 1904, are in table at top of page 258. The underlying stocks still in the hands of the public aggregated $5,027 par value.

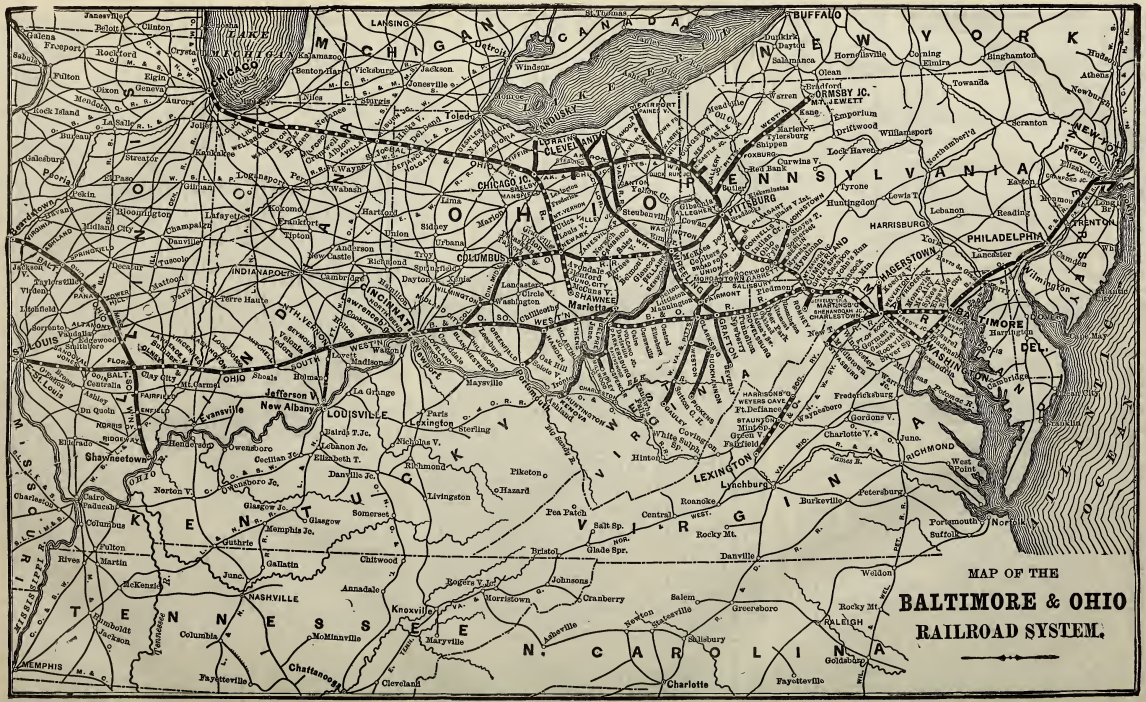
MAP OF THE
BALTIMORE & OHIO
RAILROAD SYSTEM.
BUFFALO
NEW YORK
PENNSYLVANIA
OHIO
INDIANA
ILLINOIS
KENTUCKY
WEST VIRGINIA
VIRGINIA
TENNESSEE
N. CAROLINA
MICHIGAN
CANADA
PHILADELPHIA
HARRISBURG
PITTSBURG
CLEVELAND
CHICAGO
COLUMBUS
INDIANAPOLIS
CINCINNATI
LOUISVILLE
ST. LOUIS
MEMPHIS
NASHVILLE
Knoxville
Chattanooga
Charlotte
Fayetteville
Raleigh
Lexington
Richmond
Norfolk
Petersburg
Roanoke
Danville
Greensboro
Salisbury
Asheville
Cleveland
Evansville
New Albany
Jefferson V.
Shawneetown
Cairo
Columbus
Memphis Jc.
Guthrie
Gallatin
Chilhowee
Annadale
Columbia
McMinnville
Maryville
Clarksville
Fulton
Martin
McKenzie
Huntingdon
Lewis T.
Lebanon
Reading
Lancaster
Trenton
Wilmington
Baltimore
Harrington
Del.
Washington
Fredricksburg
Alexandria
Manassas
Hornellsville
Corning
Elmira
Binghamton
Towanda
Scranton
Newburgh
Jersey City
Easton
Bethlehem
Bradford
Emporium
Driftwood
Williamsport
Northumberld
Lock Haven
Curwins V.
Red Bank
Tyrone
Altoona
Gallitzin
Cresson
Johnstown
Conemaugh
Blairsville
Derry
Latrobe
Greensburg
Connellsville
Uniontown
Mt. Jewett
Ormsby Jc.
Warren
Olean
Duke Centre
Smethport
Kane
Ridgway
Brockway V.
Punxsutawney
Du Bois
Clearfield
Mahaffey
Glen Hope
Curwensville
Tyrone
Bellefonte
Lewistown
Mifflin
Huntingdon
Mt. Union
Orbisonia
Shirleysburg
Mercersburg
Chambersburg
Hagerstown
Martinsburg
Harpers Ferry
Shenandoah Jc.
Strasburg
Front Royal
Winchester
Manassas Gap
Orange
Gordonsv.
Charlottesville
Staunton
Millboro
Goshen
Clifton Forge
Covington
White Sulph.
Hinton
Lynchburg
Farmville
Burkeville
Suffolk
Portsmouth
Weldon
Rocky Mt.
Goldsboro
Greenville
Newton
Hickory
Statesville
Salem
Cranberry
Johnsons
Morristown
Rogers V.
Bristol
Glade Spr.
Salt Sp.
Central
Rocky Mt.
Pea Patch
Hazard
Piketon
Livingston
Somerset
Glasgow
Glasgow Jc.
Bowling Green
Elizabeth T.
Danville Jc.
Lebanon Jc.
Owensboro
Cecilian Jc.
Henderson
Rockport
Princeton
Evansville
Mt. Carmel
Olney
Flora
Centralia
Vandalia
Effingham
Mattoon
Terre Haute
Lafayette
Logansport
Peru
Wabash
Hartford
Kokomo
Frankfort
Tipton
Anderson
New Castle
Richmond
Dayton
Springfield
Xenia
Urbana
Sidney
Lima
Marion
Bucyrus
Crestline
Galion
Orrville
Wooster
Shreve
Millersburg
Mansfield
Ashland
Loudonville
Toledo
Fostoria
Findlay
Kenton
Bellefontaine
Delphos
Van Wert
Defiance
Napoleon
Bryan
Montpelier
Edgerton
Hicksville
Butler
Auburn
Kendallville
Ligonier
Goshen
Elkhart
Plymouth
Rochester
Peru
Logansport
Lafayette
Monticello
Rensselaer
Kankakee
Momence
Joliet
Aurora
Oswego
Plano
Sandwich
Somonauk
Mendota
Streator
Ottawa
Morris
Seneca
Marseilles
Utica
La Salle
Peru
Princeton
Mendota
Rockford
Freeport
Galena
Dubuque
Clinton
Janesville
Beloit
Sabula
Fulton
Dixon
Morrison
Sterling
Rock Island
Galesburg
Peoria
Pekin
Bloomington
Champaign
Danville
Decatur
Tuscola
Arcola
Mattoon
Effingham
Vincennes
Washington
Seymour
Columbus
Madison
Hanover
Jeffersonville
Salem
Orleans
Bedford
Mitchell
Bloomington
Linton
Petersburg
Princeton
Boonville
Rockport
Owensboro
Hawesville
Cloverport
Irvington
Brandenburg
Louisville
Shepherdsville
Elizabethtown
Lebanon
Springfield
Harrodsburg
Lawrenceburg
Frankfort
Versailles
Midway
Georgetown
Paris
Lexington
Nicholas V.
Richmond
Winchester
Irvine
Stanton
Mt. Sterling
Sharpsburg
Owingsville
Olive Hill
Ashland
Catlettsburg
Huntington
Kenova
Ceredo
Wayne
Ceredo
Guyandotte
Barboursville
Milton
Hurricane
Point Pleasant
Gallipolis
Pomeroy
Middleport
Racine
Letart
Mason City
Leon
Point Pleasant
Ravenswood
Ripley
Ravenswood
Spencer
Sandyville
Ripley
Gauley Bridge
Montgomery
Kanawha Falls
Deepwater
Cotton Hill
Charleston
Kanawha R.
Elk R.
Gauley R.
New R.
Greenbrier R.
Meadow Bluff
Lewisburg
White Sulphur Springs
Alderson
Hinton
Talcott
Pipestem
Bluefield
Graham
Pocahontas
Elkhorn
Welch
Kenova
Ohio R.
Big Sandy R.
Tug Fork
Levisa Fork
Pound Gap
Cumberland Gap
Middlesboro
Harlan
Pineville
Barbourville
London
Corbin
Somerset
Burnside
Cumberland R.
Tennessee R.
Clinch R.
Holston R.
Watauga R.
Nolichucky R.
French Broad R.
Pigeon R.
Big Pigeon R.
Tuckaseegee R.
Little Tennessee R.
Hiwassee R.
Ocoee R.
Toccoa R.
Blue Ridge
Alleghany Mts.
Cumberland Mts.
Unaka Mts.
Smoky Mts.
Great Smoky Mts.
Black Mts.
Roan Mt.
Grandfather Mt.
Linville R.
Catawba R.
Yadkin R.
Dan R.
Roanoke R.
Appomattox R.
James R.
Potomac R.
Shenandoah R.
Rappahannock R.
Rapidan R.
Occoquan R.
Chesapeake Bay
Delaware Bay
Susquehanna R.
Juniata R.
Conemaugh R.
Kiskiminetas R.
Allegheny R.
Monongahela R.
Ohio R.
Mississippi R.
Missouri R.
Illinois R.
Wabash R.
White R.
Tennessee R.
Cumberland R.
Kentucky R.
Green R.
Licking R.
Scioto R.
Muskingum R.
Hocking R.
Kanawha R.
Big Sandy R.
Tug Fork
Levisa Fork
Pound Gap
Cumberland Gap
Middlesboro
Harlan
Pineville
Barbourville
London
Corbin
Somerset
Burnside
Cumberland R.
Tennessee R.
Clinch R.
Holston R.
Watauga R.
Nolichucky R.
French Broad R.
Pigeon R.
Big Pigeon R.
Tuckaseegee R.
Little Tennessee R.
Hiwassee R.
Ocoee R.
Toccoa R.
Blue Ridge
Alleghany Mts.
Cumberland Mts.
Unaka Mts.
Smoky Mts.
Great Smoky Mts.
Black Mts.
Roan Mt.
Grandfather Mt.
Linville R.
Catawba R.
Yadkin R.
Dan R.
Roanoke R.
Appomattox R.
James R.
Potomac R.
Shenandoah R.
Rappahannock R.
Rapidan R.
Occoquan R.
Chesapeake Bay
Delaware Bay
Susquehanna R.
Juniata R.
Conemaugh R.
Kiskiminetas R.
Allegheny R.
Monongahela R.
Ohio R.
Mississippi R.
Missouri R.
Illinois R.
Wabash R.
White R.
Tennessee R.
Cumberland R.
Kentucky R.
Green R.
Licking R.
Scioto R.
Muskingum R.
Hocking R.
Kanawha R.

RAILROADS. For explanation of column headings, &c., see notes on first page of tables.	Miles of Road.	Date of Bonds	Size, or Par Value.	INTEREST OR DIVIDENDS. Amount Outstanding	Rate per cent.	When Payable	Where payable, and by Whom.	Bonds—Stocks—Last Dividend.
San. & Ar. (Con.)—1st M. Pisc. D., $1,500,000, g. & o.'	77	1899	$1,000	$1,500,000	5 g.	A. & O.	N. Y., Guar. Trust Co.	Jan. 1, 1943
Van Buren Exten. 1st mtge. ($500,000)..... g. & o.'	33	1899	1,000	500,000	5 g.	A. & O.	do do	Jan. 1, 1943
Aroostook No. 1st M., $225,000, gold..... g. & o'	15½	1897	1,000	225,000	5 g.	A. & O.	do do	Oct. 1, 1947
Consol. refund'g mort., $20,000,000, gold. O. R. C'	359	1901	1,000	4,975,000	4 g.	J. & J.	N.Y., Brown Bros. & Bos.	July 1, 1951
Aroostook County bonds (assumed)	.....	99-'05	.....	728,000	4½	Various	.....	Sept. 1, 1915
Car trusts, $60,000 due A. & O. yearly. G.	.....	'96-'00	1,000	360,000	5 g. & 6	A. & O.	N. Y., Guar Trust Co.	To July 1, 1910
Sayre & Bethl.—1st mortgage, gold.....	.....	1900-'01	&c.	220,000	6 g.	J. & J.	N. Y., 26 Exch. Place.	1 1930 1936
Bath Extension mortgage, gold.....	.....	1900	1,000	60,000	5 g.	M. & S.	do do	Mch. 1, 1925
Balt. & Hammondsport—1st mortgage, gold.....	10	1883	1,000	100,000	5 g.	J. & D.	New York City.	June 1, 1915
Second mortgage, gold. Co.....	10	1890	1,000	200,000	5 g.	A. & O.	In default.	Apr., 1923
Beaver & Ellwood—1st mortgage, gold.....	3	1899	.....	150,000	4 g.	J. & J	.....	July 1, 1919
Beech Creek—Stock (guaranteed 4 per cent by end.)	160	.....	50	5,000,000	4	Q.—J.	N. Y., Grand Cent. Sta.	Jan., 1905, 1%
1st M., g. guar. p. & t. (end.)	160	1886	1,000	5,000,000	4 g.	J. & J.	do do	July 1, 1936
2d M. for $1,000,000, g. gu. p. & t. (end.) Un. Co.	160	1892	1,000	1,000,000	5 g.	J. & J.	do do	July 1, 1936
Clearf. Bitum. Coal 1st M., $1,000,000, gold.....	160	1901	1,000	749,000	4 g.	J. & J.	N. Y., Knickerbk'r Trust.	July 1, 1941
Beech Cr. Ext.—1st M., $1,500,000, g. gu. p. & t. G.	59	1901	1,000&c	3,500,000	3½ g.	A. & O.	N. Y., Gr. Cent. Station.	Apr., 1, 1951
Belleigh. Bay & Brit. Col.—1st M., $1,000,000, g. & l.	51	1901	1,000	659,000	5 g.	J. & D.	N. Y., U. S. M. & T. Co. & S. F.	Dec. 1, 1932
Bell L. Ry. of Montgomery—1st M., lawful money.	18	1901	1,000	300,000	5 g.	J. & J.	N. Y., Metropol'n Tr. Co.	July 1, 1910
Bell R.R. & Stock Yard of Indianapolis—Stock.....	.....	.....	50	1,000,000	7 in 1904	J. & J.	Indianapolis, Co. office.	Jan. 1, '05, 3%
Preferred stock, cumulative.....	.....	.....	50	500,000	6	Q.—J.	do do	Jan. 1, '05, 1½
1st mortgage for $1,000,000, currency.....	.....	1881	1,000	1,000,000	6	M. & N.	Phila. W. H. Newbolds.	Apr. 30, 1911
Belt Ry. of Chattanooga—1st M., gold, "Ch Ba....c'	25	1895	1,000	275,000	5	J. & J.	Balt., Merc. Tr. & Dep.	July 1, 1945
Belvidere Delaware—Stock ($4,000,000).....	.....	.....	100	1,253,000	5 in 1904	Feb.	Philadelphia, Pa. Rd.	Feb. 20, 1905, 5%
Consol. { guar. by United Co's, s.f.....	82	1885	1,000	500,000	4	M. & S.	do do	Sept. 1, 1925
mortgage { guar. by United Co's, s.f.....	82	1887	1,000	749,000	4	F. & A.	do do	Feb. 1, 1927
of 1875 { issue $600,000 now guar. by L. V.....	82	1897	1,000	500,000	4	J. & J.	do do	July 1, 1938
$4,000,000 (end. by United Cos., s. f.....	82	1903	1,000	1,000,000	3½ g.	J. & J.	do do	Jan. 1, 1943
Berkshire—Stock, 7 p. c. rental.....	.....	.....	100	600,000	6	Q.—J. 15	Stockbridge, Mass.	Jan., '05, 1½
Bessemer & Lake Erie—Equipment trust.....	.....	.....	.....	1,220,000	5	M. & S.	.....	Mar. 1, 1922
Locomotive equipment trust.....	.....	.....	.....	150,000	5	M. & S.	.....	Mar. 1, 1913
Birmingham Belt—1st M., gold. SAN FRANCISCO.								
Bloomb'g & Sullivan R.R.—1st M., $400,000..... F'	30	1898	1,000	400,000	5	J. & J.	Phila., F. I. T. & S. D. Co.	Jan. 1, 1928
2d mortgage, income, non-cum., $200,000..... F'	30	1898	1,000	200,000	5	J. & J.	Phila., when earned.	Jan. 1, 1928

(5) *Pittsburg Lake Erie & West Virginia System* mortgage refunding 4 per cent gold bonds (authorized amount $75,000,000) are a lien on 1,642 miles, consisting of the Ohio River, Cleve. Akron & Wheeling, Pittsburg & Western, etc., forming a direct connection with Pittsburg, Cleveland, Buffalo and Canada Southern, subject to underlying bonds outstanding thereon (see table above). In Dec., 1904, $25,171,950 additional underlying bonds, including $7,635,050 Pittsburg Junction & Middle Division 2nd 5s, could be issued, of which amount the total issue of bonds $36,674,000 are reserved to retire underlying bonds and the remaining $11,300,000 are reserved for additions and improvements. See full statement, V. 74, p. 266; V. 79, p. 2793.

(6) The 4 per cent *debentures of* 1901 are convertible at the option of the holder into common stock at par (see text of bonds, V. 73, p. 1159); they may be called for payment at par and interest on any interest day, beginning Mar. 1, 1902, in the inverse order of their numbers. V. 73, p. 1159; V. 74, p. 1155; V. 75, p. 549.

LEASED LINES.—Schuylkill River East Side 5 p. c. bonds were purchased Dec. 1, 1903, at 110, per V. 68, p. 40, and $5,000,000 new 4s issued, guaranteed, prin. and int., by endorsement. V. 77, p. 2793.

The West Virginia & Pittsburg (see agreement in V. 67, p. 1310), has been operated since Sept. 1, 1899, under a 99 years' lease, for 4 per cent on the common stock, to be increased by payment to 5 per cent, the B. & O. having the option for 5 years to purchase the bonds at par and accrued interest on 30 days' notice. V. 69, p. 439.

The B. & O. has acquired at 125 $1,956,000 of the $2,400,000 Pittsburg Cleve. & Toledo bonds. V. 70, p. 632; V. 76, p. 47.

FINANCES.—In September, 1901, the authorized issue of common stock was increased from $45,000,000 to $60,000,000, to provide for conversion of $15,000,000 debenture 4s issued in March, 1901, for improvements, &c. (V. 72, p. 1093; V. 73, p. 1159), of which $14,000,000 debentures had been converted. Stockholders in 1901 subscribed to $22,537,200 additional common stock, at par, (V. 73, p. 1159; V. 74, p. 150, 266), and in 1902 to $10,000,000 at same price (making the amount outstanding to $124,262,000. Of the proceeds of this last issue, $20,533,000 is applicable to equipment, $9,329,000 to double-tracking between Newcastle and Akron, and miscellaneous construction, and the remaining $12,454,000 to acquire stocks, bonds, etc., to be placed under the Pittsburg Lake Erie & West Va. System mortgage. V. 75, p. 549, 980.

In Nov., 1903, $5,000,000 first 4s, $3,000,000 prior lien 3½s and $1,600,000 Southwestern Pa. 1st 5s were sold for various additions and improvements. V. 77, p. 1873. 1745, 2097.

In 1904, $10,000,000 3½ 2 yr. p. c. notes were sold, secured by a deposit of Reading Co. first and second preferred stock, with a margin of 25 p. c., the company to have the right to substitute other satisfactory security. A portion will be used in part to retire the $2,500,000 Staten Island Rapid Transit bonds, called for payment on May 28, 1904. V. 78, p. 1446.

As to Reading Company bonds, &c., see also above.

The $10,000,000 equipment bonds of 1901 are due $1,000,000 yearly.

EARNINGS.—From July 1 to Dec 31, 1904 (6 months), including B. & O. Southwestern in both years, were:

	Gross.	$34,544,733; net, $12,900,107
1904.....	Gross.	34,415,551; net, 12,728,446
1903.....		

For 3 mos. ending 3 pt.30, 1904, net, $6,751,985, against $7,164,776 in 1903; other income, $230,396; deduct 3% rental, earnings, $125 942; int., taxes, etc., $2,967,971; bal., sur., $3,938,068.

Earnings of July, 1904, based on 3,986 miles, being entire system (4,442 miles) except

Valley RR. of Virginia, Ravenswood Spencer & Glenville, Ohio & Little Kanawha, Cleveland & Marietta Valley, Zanesville & Western lines:

	1904.	1903.	Increase.
Gross earnings	$3,544,773	$3,384,733	$160,040
Operating expenses	2,415,551	2,272,946	142,605
Net earnings	$1,129,222	$1,111,787	$17,435

ANNUAL REPORT.—Report for year ending June 30, 1904, was in V. 79, p. 2452, 2471. (See also editorial, p. 2430.) Average rate per ton per mile, 5·82 mills in 1903-4, 5·76 mills in 1902-03; average revenue train-load, 401 tons, against 416 in 1902-3.

Year ending June 30—	1903-4.	1902-3.	1901-2.
Miles.....	3,984	3,984	3,984
Freight.....	$48,617,101	$47,756,251	$43,779,786
Passengers.....	13,146,449	12,526,988	11,238,537
Mail, express, etc.....	3,315,283	3,251,495	2,993,785
Total gross earnings.....	$65,071,081	$63,449,633	$57,892,495
Operating expenses.....	43,628,864	39,569,964	37,006,984
Net earnings.....	$21,442,217	$23,879,669	$20,885,511
Other income (net).....	2,276,160	1,222,991	930,096
Total net income.....	$23,718,377	$25,102,660	$21,815,607
Interest and rentals.....	$9,627,851	$8,934,919	$10,162,833
Taxes.....	1,305,178	1,239,726	1,175,803
Discount, commissions, etc.....	427,656	1,109,813	1,303,939
Dividends on pref. stock.....	(4)2,400,000	(4)2,400,000	(4)2,400,000
do common stock.....	(4)4,979,452	(4)4,979,452	(3)3,938,548
Additions and improvements..	2,000,000	3,500,000	2,500,000
Balance, surplus.....	x$2,986,878	x$2,947,680	x$1,233,925

xSurplus differs from that shown in pamphlet report owing to method of charging common stock dividends. See text of bonds used for equipment.

Executive Committee.—Oscar G. Murray, Chairman; J. K. Cowen; S. M. Prevost, John P. Green, James McCrea and Samuel Rea; Pres., Oscar G. Murray; 1st Vice-Pres., Geo. F. Randolph; Sec., C. W. Woolford; Treas., J. V. McNeal. The Pennsylvania RR. is represented on the board by S. M. Prevost, John P. Green, Samuel Rea and James McCrea. Other directors:

Geo. F. Randolph, James Speyer, Edward H. Harriman, Norman B. Ream, Jacob H. Schiff, Charles Steele, James Stillman, Edward D. Adams, representing State of N.d., I. Victor Baugzman, A. F. Gorman.

N. Y. Office, 31 Nassau St.—(V. 79, p. 2041, 2794, 2793; Vol. 80, p. 22.)

Baltimore & Potomac RR.—See Phila. Balt. & Wash. RR.

Bangor & Aroostook RR.—(*See Map*)—Oldtown, Me., northerly to Van Buren, with branches; total 412 miles, viz.:

Line operated—	*Miles.*	*Branches*—	*Miles.*
Brownville to Caribou and br..205		Ashland Jct. to Fort Kent.....	96
Oldtown to Greenville and B. & K. Iron Works.....	95	Aroostook Northern, Caribou to Limestone.....	16

ORGANIZATION.—Organized Feb. 13, 1891. State of Maine refunds 75 per cent of all taxes levied. For organization see V. 66, p. 855. The Bangor & Piscat. R.R., Ashland, Me., to Fort Kent, 52 miles, purchased in July, 1903. (V. 75, p. 977; V. 77, p. 35.) The Northern Maine Seaport RR. was leased Jan. 1, 1903, with $300,000 authorized stock to build an extension from La Grange, Maine, to Stockton Harbor on Penobscot Bay, 60 miles.

STOCK AND BONDS.—On 50,000 shares full paid and 100 shares 5% paid. In July, 1903, $500,000 additional stock, included above, was issued to purchase the Fish River RR. V. 77, p. 35.

DIVIDENDS, 1½ p.c. semi-annual Jan., 1904, to Jan., 1907, both incl.

BONDS.—As to sold 5s on Piscat. Division see V. 67, p. 1159; V. 68 p. 84, 329. Van Buren Extension 5s of 1899, V. 68, p. 952. Of the $500,000 refunding gold 4s, $312,500 were issued to pay off the outstanding bonds, including those of controlled roads, car trusts and preferred stock, and to acquire such controlled roads. $5,000,000 for improvements over a series of years and $4,500,000 for extensions at $25,000 per mile including equipment. V. 73, p. 286, 986; V. 75, p. 983.

LATEST EARNINGS.—5 mos., 1904..... Gross, $902,082; net, $349,596
July 1 to Nov. 30, 1903..... Gross, 847,957; net, 332,247

Surplus over charges, $115,113, against $98,238 in 1903.

ANNUAL REPORT.—Report for year ending June 30, 1904, in V. 79, p. 2082, showing gross, $2,015,356; net, $756,414; charges, $560,; net improvements, $79,500, dividends (3 p. c.), $540,000; bal., sur., $70,344. In 1902-3, gross, $1,800,168; net, $669,606.—(V. 79, p. 2082.)

Bangor & Portland Ry.—Portland to Bath, Pa., 29 miles; Navarre Jct. to Martin's Creek, 3 miles; Bangor to Hampden, 9 miles. Stock, $510,000, all acquired in 1900 by Delaware Lackawanna & Western RR. Dividend (6 p. c.) paid Jan. 15, 1901; in 1902, 5 p.c.; in 1903, 4 p.c; in 1904, 7 p. c. For cal. years 1902, gross, $358,867, net, $86,254; charges, $44,945; div. (7%), $35,700; bal., sur., $5,406.

Bath & Hammondsport R.R.—Bath, N. Y., to Hammondsport, N. Y., 13 miles. Control acquired by Erie RR. in May, 1903. In 1904, foreclosure suit under first mtge. was pending. V. 79, p. 1954. Stock, $100,000; par, $100. Year ending June 30, 1904, gross, $33,029; net $15,509; int. and taxes, $16,259; def., $749; def., $3,889.—(V. 79, p. 1954.)

Bay of Quinte Ry.—V. 74, p. 150

Beaver & Ellwood RR.—Ellwood Jct. to Hazen Coal Mine, Pa., 3 miles, leased to Pittsburg & Lake Erie RR. for 20 years from May 1, 1899, rental being 40 p. c. of gross earnings. Stock, $150,000, par of shares, $100. Bonds, see table above.

Beech Creek RR.—*See Map addressing N. Y. Central.*)—ROADBED, TRACK, &c.—Main line and branches, to Philipsburg, to mines, &c., 48 miles; total, 160 miles.

LEASE, &c.—From October 1, 1890, leased to the N. Y. Central & Hudson River RR. for 999 years at interest on bonds and 4 per cent on stock, and since May 1, 1899, operated directly as a part of its Pennsylvania division. V. 65, p. 937. Clearfield Bituminous Coal Corporation—Clearfield, Pa., to Keating, 52·08 miles; Rossiter to Rossiter Jct., 3·21 m.; McElhattan to Browns, 1·21 m.; Cataract to Fotterdale, 2·09 m., total, 58·59 miles; operated from July 1, 1901, on a low-grade line, leased to N. Y. Cent. & Hud. River RR. (which owns entire $4,500,000 stock) for 999 years from May 22, 1901, bonds being guaranteed, principal and interest.—(V. 73, p. 1356.)

Bellingham Bay & British Columbia RR.—Whatcom to Cornell, Wash., with branches, 51 miles; Sumas, from Huntson to Sumas, 5 miles; total, 56·5 miles. Stock, $1,000,000, all owned by New York and San Francisco parties. Year ending Dec 31, 1903, gross $227,926, net, $99,494; other income, $1,000; int. rentals, $49,974; bal., sur., $33,504. President, H. H. Taylor.—(V. 78, p. 342.)

Belt Line Ry. of Montgomery.—Owns real estate and a belt line in Montgomery, Ala., about one mile of track on Tallapoosa, Bell, Ferry and Columbus streets. Atlantic Coast Line RR. pays an annual rental of $16,000. Atlantic Coast Line RR. owns about 92 per cent of the $200,000 stocks, par, $100. Year ending June 30, 1904, gross, $20,375; net, $2,388; bond int., $12,000; bal., def., $9,612.

Belt Railroad & Stock Yard of Indianapolis.—In 1904 14 miles of belt road, etc. Leased for 999 years to Indianapolis Union Ry. Co.

DIVID.—} Preferred in Com. '95. '96. '97. '98 to '02. '03. '04. 1905.
Since 1894 } full to date. stk. p. c. 5 4¼ 0 5 yrs. 6¾ 7 Jan., 3
Pres., S. E. Rauh, Indianapolis, Ind.—(V. 77, p. 2389.)

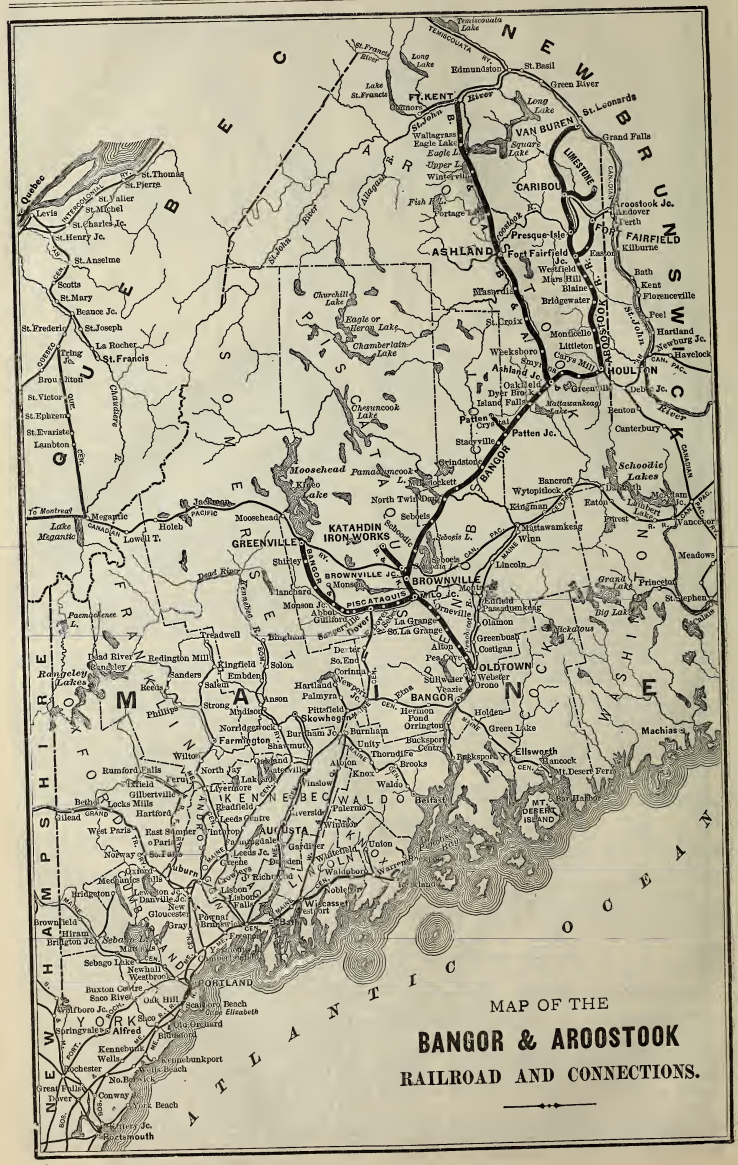
MAP OF THE
BANGOR & AROOSTOOK
RAILROAD AND CONNECTIONS.
NEW BRUNSWICK
QUEBEC
MAINE
ATLANTIC OCEAN
FT. KENT
EDMUNDSTON
ST. BASIL
VAN BURIEN
CARIBOU
PRESQUE ISLE
FORT FAIRFIELD
ASHLAND
HOULTON
MASARDIS
MONTICELLO
BRIDGEWATER
CANTERBURY
PATTEN JC.
PATTEN
STACYVILLE
GRINDSTONE
MOOSEHEAD L.
KINEO
NORTH TWIN
SEBOOMOOK
KATAHDIN IRON WORKS
GREENVILLE
BROWNVILLE JC.
BROWNVILLE
DISE TAQUIS
MILO JC.
DOVER
FOXCROFT
GUILFORD
SANGERVILLE
DEXTER
BANGOR
OLDTOWN
ORONO
VEAZIE
HERMON
HOLDEN
BREWER
ELLSWORTH
MT. DESERT FERRY
BAR HARBOR
MT. DESERT ISLAND
BELFAST
WINTERPORT
AUGUSTA
WATERVILLE
SKOWHEGAN
PITTSFIELD
NEWPORT
DEXTER
DANVILLE JC.
LEWISTON JC.
LISBON FALLS
BRUNSWICK
BATH
WISCASSET
PORTLAND
OLD ORCHARD
SACO
BIDDEFORD
KENNEBUNK
KENNEBUNKPORT
WELLS
OGUNQUIT
YORK
SPRINGVALE
ALFRED
NORTH BERWICK
SOUTH BERWICK JC.
ROCHESTER
NO. BERWICK
GREAT FALLS
DOVER
CONWAY
PORTSMOUTH
EASTPORT
ST. STEPHEN
CALAIS
MACHIAS
ST. LEONARDS
GRAND FALLS
ST. FRANCIS
ST. JOHN
QUEBEC
MEGANTIC
LOWELL T.
HOLEB
JACKMAN
MOOSEHEAD
GREENVILLE
BROWNVILLE
DOVER
FOXCROFT
BANGOR
AUGUSTA
PORTLAND
BIDDEFORD
SACO
KENNEBUNK
ROCHESTER
DOVER
PORTSMOUTH
EASTPORT
CALAIS
ST. STEPHEN
MACHIAS
ELLSWORTH
BELFAST
WATERVILLE
SKOWHEGAN
DEXTER
NEWPORT
BRUNSWICK
BATH
LEWISTON
LISBON FALLS
DANVILLE JC.
WISCASSET
OLDTOWN
ORONO
BREWER
HOLDEN
HERMON
VEAZIE
MT. DESERT FERRY
BAR HARBOR
MT. DESERT ISLAND
BELFAST
WINTERPORT
AUGUSTA
WATERVILLE
SKOWHEGAN
PITTSFIELD
NEWPORT
DEXTER
DANVILLE JC.
LEWISTON JC.
LISBON FALLS
BRUNSWICK
BATH
WISCASSET
PORTLAND
OLD ORCHARD
SACO
BIDDEFORD
KENNEBUNK
KENNEBUNKPORT
WELLS
OGUNQUIT
YORK
SPRINGVALE
ALFRED
NORTH BERWICK
SOUTH BERWICK JC.
ROCHESTER
NO. BERWICK
GREAT FALLS
DOVER
CONWAY
PORTSMOUTH
EASTPORT
ST. STEPHEN
CALAIS
MACHIAS

RAILROADS. For explanation of column headings, &c., see notes on first page of tables.	Miles of Road.	Date of Bonds	Size, or Par Value.	Amount Outstanding	INTEREST OR DIVIDENDS. Rate per Cent.	When Payable	Where Payable, and by Whom.	Bonds—Principal, When Due. Stock—Last Dividend.
Boca & Loyalton—1st M., $675,000, g., call 110...o*	56	1903	$1,000	(†)	6 g.	A. & O	N.Y., U.S.M. & Tr. & S.F.	Apr. 1, 1923
Boonville St. L. & South Ry.—1st M. g., $1,000,000.o*	44	1881	1,000	$400,000	6 g.	F. & A.	N. Y., Amer. Ex. Bank	Aug. 1, 1911
Boston & Albany—Stock ($30,000,000 authorized).....	392	....	100	25,000,000	See text.	Q.—M	Boston, Or. Ter. station	Dec. 31, '04, 2½
Bonds (not mortgage), guar. p. & l.....	....	1902	1,000	3,858,000	3½	A. & O.	do do	Apr. 1, 1952
Bonds (not mortgage) $5,000,000.....	....	1893	1,000	3,627,000	4	A. & O.	do do	Oct. 1, 1913
Bonds, $2,500,000, currency.....	....	1901	1,000	2,500,000	3¾	A. & J.	do do	Jan. 1, 1951
Boston & Lowell—Stock..	....	....	100	6,599,400	8	J. & J.	Boston, at Office.	Jan. 3, '05, 4%
Bonds, not mortgage..	....	1885-9	1,000	2,675,000	4	Various	do do	1905-7-8-9
Bonds, do	....	1892	1,000	1,000,000	4	A. & O.	do do	Apr. 1, 1932
Bonds, do	....	1893	1,000	1,000,000	4	F. & A.	do do	Feb. 1, 1913
Bonds, do o*.. Boston & Maine gives	....	1895	1,000	500,000	4	M. & S	do do	Mch. 1, 1915
Bonds, do o*.. a rental guarantee	....	1896	1,000	750,000	4	J. & J.	do do	July 1, 1916
Bonds, do o*.. for 59 years.	....	1897-8	1,000	414,000	4	A. & O.	do do	Oct. 1, 1917 & 18
Bonds, do o*..	....	1899-01	1,000	933,000	3½	J. & J.	do do	1919 & 1921
Bonds, do o*..	....	1903	1,000	250,000	3½	M. & N.	do do	May 1, 1923
Boston & Maine—Stock, common and scrip.o‖	1,000	....	100	24,438,270	7 in 1904	Q.—J.	Boston, at Office.	Jan. 2, '05, 1¾
Preferred stock, 6 per cent, non-cumulative.o‖	....	....	100	3,149,800	6	M. & S.	Causeway St.	Sept. 1, '04, 3%
Improvem't bonds, s. f., not mort. or subj. to call	....	1887	1,000	500,000	4	F. & A.	do do	Feb., 1907
Improvem't bonds, s. f., not mort. or subj. to call	....	1887	1,000	1,919,000	4	F. & A.	do do	Feb., 1907
Bonds (not mortgage) for imp. & ref.....car	....	1892	1000&c.	2,500,000	4	F. & A.	do do	Aug. 1, 1942
Bonds, not mortgage, gold.....car	....	1894	1,000	6,000,000	4½ g.	J. & J.	do do	Jan. 1, 1944
Bonds, $5,454,000, g., secured by Fitchb. stock.	....	1900	1,000	5,454,000	3 g.	J. & J.	do do	July 1, 1950
Bonds, not mort., $1,000,000.....	....	1901	1,000	1,000,000	3½	M. & N	do do	Nov. 1, 1921
Bonds, ($2,000,000) not mort.....	....	1902	1,000	2,000,000	3½	J. & J.	do do	Jan. 1, 1923
Bonds, n.-t. mortgage.....	....	1903	1,000	500,000	3½	F. & A.	do do	Feb. 2, 1925
Eastern RR. certs. of indebt. 1st M., g., a.f., not drn.o	111	1876	$ & £	7,822,214	6 g.	M. & S.	Bost., Lond., Baring Br.	Sept. 1, 1906
Portsmouth Great Falls & Conway 1st mort.....o	73	1877	1,000	1,000,000	4½	J. & D.	Boston, at office.	June 1, 1927
Central Massachusetts, 1st M. ‖ B, assumed.....o	99	1886	1,000	2,000,000	5	A. & O.	do do	Oct. 1, 1906
Charlestown land mortgage notes.....	....	....	Var.	594,000	4	J. & O.	Boston Office & Fed. Tr.	Sept. 1, 1906
Port. & Rock. Terminal bonds (1st mort.), excl. d.	....	1892	500	113,500	4	A. & O.	do do	Oct. 1, 1907
Boston & Prov.—Stock, 10 p. o. guar. 99 yrs., Old Col.	68	....	100	4,000,000	10	Q.—J.	Boston Term., room 424	Jan. 1, '05, 2½
Bonds, not mortgage.....	....	'88-'93	1,000	1,170,000	4	J. & J.	do do	July 1, 1907
Boston Revere Beach & Lynn—Stock.....	10	....	100	850,000	2 in 1904	J. & J.	Office, or cheques mailed	Jan. 1, '05, 1%
1st mortgage, $1,000,000, gold..S R.....c*&r	9	1897	1000&c.	581,000	4½g.	J. & J.	Boston, State St. Tr. Co.	July 15, 1927
Boston Winthrop & Shore 1st mort assumed. ‖ B	6	1886	1,000	289,000	5	M. & S.	Boston, State Nat'l Bk.	Sept. 1, 1906

Belt Railway (of Chattanooga, Tenn.).—Owns 25 miles of belt railroad in Chattanooga, Tenn. V. 67, p. 72.

HISTORY.—A reorganization of Union Ry. foreclosed June 17, 1895. Leased till July 1, 1943, to Alabama Great Southern RR.; rental guaranteed to meet interest on 1st M. bonds, taxes and maintenance charges; $300,000, or more, if needed, to be by Ry. Co. Interest on second income 4s, due 1945, but subject to call at par since July 1, 1903 coupons paid from Jan., 1901, to July, 1904, incl.—(V. 63, p. 600.)

Belvidere Delaware RR.—Owns from Trenton, N. J., to Manunka Chunk, N. J., 57 miles; Flemington Junction to Lambertville cut-off 1 m.; total operated, 82 miles. Leased to United Companies, and transferred to Penn. RR. March 7, 1876. Net earnings paid as rental.

STOCK.—Assented, to Pennsylvania RR. plan, $1,253,900; par, $50. Dividends: 1897 to 1904, both inclusive, 5 p. c. yearly.

BONDS.—All of the outstanding bonds are secured by the consol. mortgage of 1875 for $4,000,000; sinking fund 1 per cent of outstanding bonds if earned. The 1st mort. of 1867 and the 1903 3½s guaranteed by the United New Jersey RR. & Canal Co. Guaranty, V. 76, p. 918.

EARNINGS.—In 1903, gross, $1,394,375; net, $235,255; interest, taxes, etc., rents and other deductions, bal., sur., $49,661. In 1902, gross, $1,121,127; net, $201,694.—(V. 76, p. 918.)

Bennington & Rutland Ry.—See Rutland RR.—(V. 70, p. 685.

Berkshire RR.—West Stockbridge, Mass., to Connecticut State Line, 21 miles. Road operated by Housatonic RR. Co. since Jan. 1, 1893. Par of shares $100. N. Y. N. H. & H. RR. for expenses, taxes and 6 p. c. on stock, paid Q.-J. 15 at Housatonic Nat. Bk., West Stockbridge. Lease to Housatonic RR. suspended but not cancelled. Stock, $600,000.

Bessemer & Lake Erie RR.—Leases Pittsburg Bessemer & Lake Erie RR., Bessemer, near Pittsburg, Pa., to Connecting Railway, Lake Erie, etc., with branches, a total of 213 miles, for 999 years from Apr. 1, 1901; owns 10 m.; total 223 miles. V. 72, p. 137. Authorized to operate a railroad from a point in connection with the Pitts. Bes. & Lake E. at or near Kremis Station, Pa., to a point on the Jamestown & Franklin RR. near Salem Station, Pa. Stock authorized, $600,000. Guaranteed by the Carnegie Co. and so by the U. S. Steel Corporation. Guaranty of Marquette & Bessemer Dock & Navigation bonds, V. 77, p. 1228; V. 76, p. 1358.—(V. 78, p. 1167.)

Birmingham & Atlantic RR.—Birmingham to Pell City, Ala., 23 miles; branches, Rogans to ore beds, 9 m., and Furnace to Weisigers, 3m.; total, 35 miles. Stock, $1,000,000, all common; par of shares $100. Bonds, $500,000 gold, dated Nov. 1, 1901, due $50,000 each, int. payable M. & N., in default. Year ending June 30, 1903, gross, $63,185; def. and other deductions, $62,185; interest on bonds, $1,000; balance, surplus, sidney H. March; Sec. and Treas., John Carlsen, 25 Broad St., N. Y.

Bloomsburg & Sullivan RR.—Owns Bloomsburg to Jamison City, Pa., 30 miles. Bonds, $500,000; par, $1,000. Stock, $300,000. Year ending June 30, 1903, gross, $79,991; net, $37,530; interest, taxes, etc., $24,240; bal., surplus, $13,290.—(V. 66, p. 80, 952.)

Boca & Loyalton RR.—Owns from Boca, on Central Pacific main line, north-westerly to Loyalton, Sierra County, 56 miles; 5 miles additional main line and 10 miles of branches; total, 56 miles. Stock, $1,200,000; par of shares, $100. Bonds, $675,000 gold. Lumber Co.'s property comprising 52,769 acres of pine lands, water-works etc.; Mercantile Trust Co. of San Francisco is mortgage trustee. They are subject to call at 110 and interest. Int. J. & J. at office. V. 76, p. 1191. Earnings for year ending July 31, 1904: Railroad, gross, $145,151; lumber, gross, $228,088; total, $373,214; total net, $146,310.—(V. 76, p. 1191.)

Boise Nampa & Owyhee Ry.—Nampa to Murphy, Idaho, 30·45 miles, completed July, 1899. In 1901 was extended from Nampa north to Emmett, 28 miles, and from Nampa to Caldwell, 3·10 miles; total (58 miles), gross, $59,320; net, $25,581. President, E. H. Dewey.

Boonville St. Louis & Southern Ry.—Boonville to Versailles, Mo., 44 miles. Leased to Missouri Pacific RR. for annual rental of $25,000, taxes, expenses, etc. Stock, $250,000; par of shares, $125.

Boston & Albany RR.—Owns from Boston, Mass., to Albany, N. Y., 200 miles; numerous branches, 104 miles; leased lines, 88 miles; total operated, 392 miles. Year ending December 31, 1903.

Leased in 1900 for 99 years to the N. Y. Cent. & Hud. Riv. RR. for guaranteed rental of 8 per cent per annum on the $25,000,000 stock, payable quarterly (Mar. 30, etc.); organization expenses, interest on bonds, taxes, expenses of maintenance, etc. The B. & A. received for certain property not included in the lease $5,500,000 in N. Y. Cent. 3½ per cent 100-year debentures, thus adding 77 per cent per annum to 8 per cent guaranteed on stock. See lease in V. 69, p. 282. V. 69, p. 1061, 1102, 1246; V. 70, p. 741; V. 71, p. 645, 963.) Bonds of 1901 $2,500,000 were for terminal facilities at Boston, of which $1,000,000 issued. V. 71, p. 1218; V. 72, p. 44; V. 75, p. 752.

DIVIDENDS.—Cash dividends at the rate of 8 per cent yearly were paid for many years prior to the lease. Since 1900 8% per cent, viz.: 2 p. c. each in Mar. and Sept., 2½ p. c. in Dec. and 1½ p. c. in Dec.

EARNINGS.—For 3 mos. ending Sept. 30:

3 mos.—	Gross	Net	9th ins.	Charges	Bal., sur.
1904	$2,705,091	$1,024,376	$73,081	$328,595	$271,168
1903	2,753,792	937,993	70,931	840,170	168,754

EARNINGS as reported to State RR. Commission by lessee:

Year ending June 30—	Gross.	Net.	Int., taxes, etc.	Bal., sur.
1903-4	$9,932,595	$2,793,121	$1,931,284	$3,354,240 def. $239,321
1902-3	10,151,309	3,159,901	374,123	3,341,879 sur. 192,134
(V. 76, p. 1312; V. 74, p. 150, 629; V. 75, p. 752, 1311.				

Boston & Lowell RR.—ROAD—Owns Boston to Lowell, 27 miles; branches—Salem and Lowell, 17 miles; Lowell and Lawrence, 12 miles; Lowell, Nashua & Concord, 38 miles; Nashua & Wilton, 15 miles—Connecticut & Passumpsic, 146 miles; Nashua & Lowell, 15 m.; Peterborough & Hillsboro, 10 m.; Northern N. H., 83 m. (and subsidiary lines 90 m.); Stony Brook RR., 3 m.; Wilton RR., 15 m. Leases mostly assented to. Total, 463 miles.

LEASES.—Leased in 1887 for 99 years to the Boston & Maine at 7 per cent per annum on stock till Jan. 1, 1897, and 8 per cent thereafter. See terms in V. 45, p. 1009.—Stock authorized, $6,599,400. Other features were described on page 2, SUPP. of April, 1895. The stockholders on Jan. 1, 1895, authorized the issue of $2,000,000 twenty-year bonds, dated Sept. 1, 1905, bearing interest at not over 4 per cent, to refund the $500,000 maturing on that date. (V. 80, p. 116.)

Boston & Maine RR.—ROAD—The system with its many branch lines covers the territory from Boston, Mass., to Portland, Maine, (two divisions), Springfield, Mass., Sherbrooke, Can., Rotterdam Jct. and Troy, N. Y., Worcester, Mass., to Portland, Me., and all important places in New Hampshire; ¶ See this company.

Lines owned.	Miles.	Lines leased—(Concl.)	Miles.
Boston, Mass., to Portland, Me.	116	Fitchburg	5458
W. Div.	115	Nashua & Lowell	15
Boston to Portland, E. Div.	108	Worcester Nashua & Roch...	93
Conway Junc., Me., to North Conway, N. H.	73	Connecticut River RR.	69
Portsmouth Junc. Rec. Ry., Portland, Me., to Rochester, N. H.	54	Other	72
No. Camb. Jct. to Northampton, Mass.	96	Trackage rights	13
Sundry branches	152	Total operated July 1, 1904	2,290
Lines leased.		2d track (3rd & 4th tr. 10.)	523
Boston & Lowell	469	Controls Me. Cent. (which see).	816
Concord & Montreal	477	Salisbury & Lake Champ.	131
		York Harbor & Beach	11
		Vermont Valley	24
		Sundry leases	26

ORGANIZATION, ETC.—An agreement with N. Y. N. H. & H. regarding division of territory was made in 1893. V. 56, p. 464.

STOCK.—Of the $24,638,070 stock outstanding Jan., 1905, $1,123,600 was held by trustees as collateral security for the Fitchburg indebtedness. V. 69, p. 129. The stockholders voted on Oct. 8, 1902, to issue $2,000,000 additional common stock (of which $200,000 was sold in Jan., 1903, and $600,000 in Jan., 1904) and $2,000,000 bonds for improvements and equipment. V. 75, p. 665; V. 79, p. 2746, 2794.

DIVIDENDS.—In '97 3½; '98 4; '99 4; '00 4; '01 4; '02 4; '03 7; '04 8. Pay. Jan. '05, 1¾. On common, 10% 9 9 9¼ 9 8 8 6 yearly 7 p. c. yearly

BONDS.—As to conditions see SUPPLEMENT of April, 1895. Under the lease of the Fitchburg RR. the B. & M. issued its $5,454,000 fifty-year 3 per cent gold bonds to purchase, $ for $, the same amount of Fitchburg common stock held by the State of Massachusetts and by private parties. V. 73, p. 1503. In 1903, $1,000,000 bonds were sold for permanent improvements upon various leased lines and in Jan., 1903 and 1904, $2,000,000; V. 73, p. 553, 783, 1111; V. 75, p. 665, 1201; V. 79, p. 767. Notes payable for improvement bonds, Aug. 1, 1905.

In Nov., 1904, $500,000 twenty-year 3½ per cent bonds, dated Feb. 1, 1905, were sold to provide balance necessary in addition to sinking fund on hand to retire $1,000,000 improvement bonds maturing Feb. 2, 1905. V. 79, p. 1638, 1641, 2204.

B. & M. guarantees $3,250,000 first 5s of St. Johnsbury & Lake Champlain. Also interest on $274,000 Manchester & Lawrence 4s. Jointly with M. Cent. guarantees $300,000 Portland Station bonds.

EARNINGS.—For 3 months ending Sept. 30:

3 mos.—	Gross.	Net.	Oth. ins. Int., taxes, etc.	Bal., sur.
1904	$9,908,851	$3,192,858	$1,070,003	$2,022,668
1903	9,339,514	3,153,110	1,011,884	2,141,226

ANNUAL REPORT.—Annual meeting second Wednesday in October. Annual report 1903-04 in V. 79, p. 1638, showed results as follows:

Year ending June 30—	1904.	1903.
Miles operated June 30	2,290	2,282
Passenger department	$12,338,192	$12,116,115
Freight department	20,789,779	19,995,619
Mails, express, etc.	1,767,647	1,657,413
Total gross earnings	$34,894,618	$33,738,985
Net earnings	$9,622,701	$9,505,613
Net, includ. other income	$10,199,585	$10,033,237
Interest	1,409,296	1,401,382
Rentals	5,483,276	5,067,594
Taxes	1,633,270	1,619,119
Dividends	1,779,000	1,771,720
Sinking fund	151,285	151,285
Balance, surplus	$570,456	$22,186

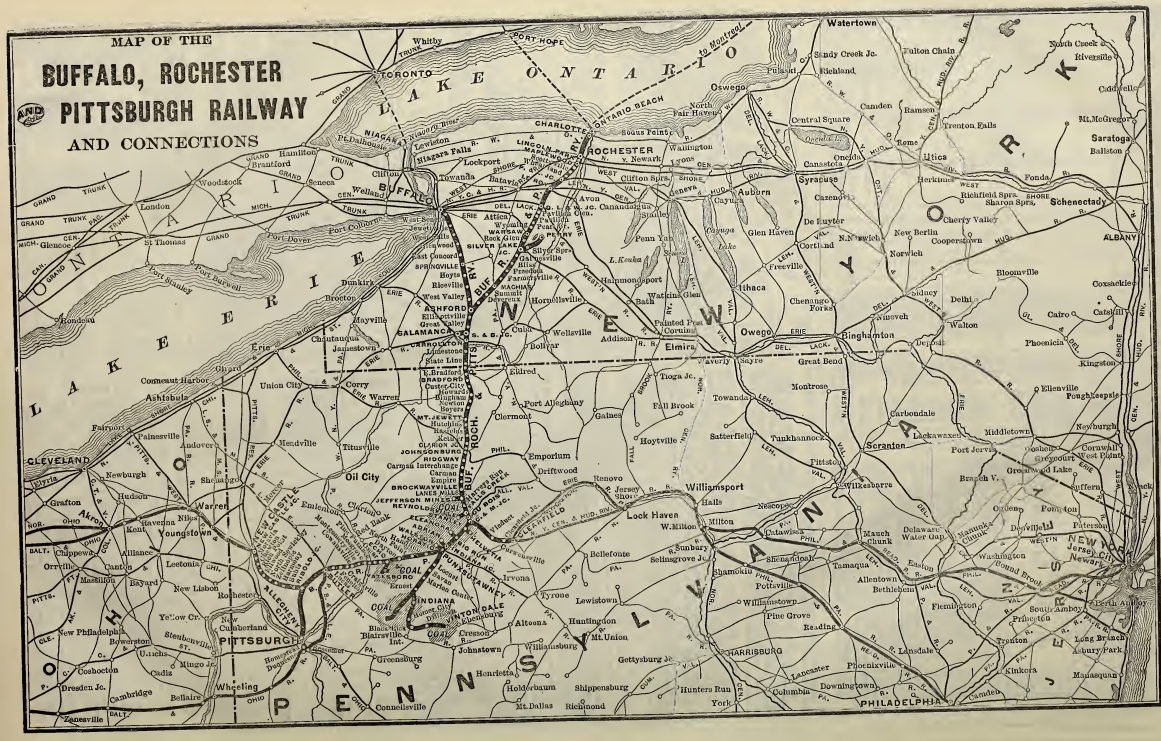
MAP OF THE
BUFFALO, ROCHESTER
AND PITTSBURGH RAILWAY
AND CONNECTIONS
LAKE ONTARIO
LAKE ERIE
ONTARIO
PENNSYLVANIA
NEW YORK
NEW JERSEY
BUFFALO
ROCHESTER
PITTSBURGH
PHILADELPHIA
ALBANY
Schenectady
Watertown
Syracuse
Utica
Oswego
Binghamton
Elmira
Williamsport
Scranton
Harrisburg
Lock Haven
Oil City
Warren
Youngstown
Cleveland
Newburgh
Jersey City
Newark
Trenton
Camden
Atlantic City
Long Branch
Asbury Park
Saratoga
Ballston
Schenectady
Cooperstown
Cherry Valley
Richfield Springs
Sharon Springs
Fonda
Amsterdam
Johnstown
Gloversville
Little Falls
Herkimer
Rome
Oneida
Canastota
Auburn
Cayuga
Seneca Falls
Waterloo
Geneva
Penn Yan
Watkins Glen
Ithaca
Cortland
De Witt
Chenango Forks
Norwich
New Berlin
Sidney
Delhi
Walton
Oneonta
Cobleskill
Catskill
Cairo
Phoenicia
Kingston
Poughkeepsie
Ellenville
Middletown
Newburgh
Port Jervis
Goshen
Greycourt
Warwick
Suffern
Paterson
Passaic
Dover
Morristown
Summit
Plainfield
Elizabeth
Rahway
Perth Amboy
South Amboy
Princeton
Trenton
Lambertville
Sinkers
Manasquan
Bloomsburg
Sunbury
Selinsgrove Jct.
Shamokin
Pottsville
Tamaqua
Allentown
Bethlehem
Easton
Phillipsburg
Flemington
Washington
Broad Brook
Delaware Water Gap
Stroudsburg
Mauch Chunk
Shenandoah
Reading
Pine Grove
Lebanon
Lancaster
Columbia
Downingtown
Phoenixville
Norristown
Lansdale
Hunters Run
York
Gettysburg Jct.
Shippensburg
Richmond
Mt. Dallas
Holidaysburg
Hollidaysburg
Altoona
Tyrone
Lewistown
Huntingdon
Mt. Union
Williamsburg
Irvona
Bellefonte
Milton
Lewisburg
Northumberland
Sunbury
Watsontown
Montgomery
Muncy
Jersey Shore
Renovo
Driftwood
Emporium
Kane
Ridgway
Brockwayville
Punxsutawney
Indiana
Blairsville Int.
Greensburg
Connellsville
Uniontown
Mt. Pleasant
Scottdale
Latrobe
Derry
Ligonier
Johnstown
Cresson
Ebensburg
Carrolltown
Patton
Clearfield
Curwensville
Lumber City
Mahaffey
Punxsutawney
Brockway
Ridgway
Johnsonburg
Kane
Wilcox
Mt. Jewett
Bradford
Kinzua
Corry
Union City
Erie
Girard
Conneaut Harbor
Ashtabula
Fairport
Painesville
Andover
Jefferson
Geneva
Conneaut
Meadville
Titusville
Oil City
Franklin
Oil City
Emlenton
Parker
Foxburg
Clarion
Brockwayville
Lanes Mills
Jefferson Mines
Reynoldsville
Punxsutawney
Big Run
Coal Run
Walston
Hillsdale
Indiana
Blairsville Int.
Saltsburg
Apollo
Leechburg
Vandergrift
Kittanning
Ford City
Parker
Butler
Zelienople
Evans City
Harmony
Ellwood City
New Castle
Mahoningtown
Edinburg
Youngstown
Niles
Warren
Kent
Ravenna
Akron
Orrville
Wooster
Mansfield
Shelby
Crestline
Galion
Bucyrus
Marion
Delaware
Columbus
Newark
Zanesville
Cambridge
Wheeling
Bellaire
Steubenville
Yellow Creek
Bowerston
Uhrichsville
Coshocton
Dresden Jct.
Orrville
Chippewa
Alliance
Leetonia
Bayard
New Lisbon
Rochester
Massillon
Canton
Mingo Jct.
Cadiz
Wellsville
Salamanca
Carrollton
Limestone
Bradford
Custer City
Richmond
Kendall
Foster
Bolivar
Eldred
Port Allegany
Clermont
Galeton
Addison
Wellsville
Hornellsville
Arkport
Canisteo
Greenwood
Troupsburg
Hornell
Almond
Alfred
Andover
Wellsville
Olean
Allegany
Limestone
Salamanca
Gowanda
Irving
Silver Lake Jct.
Machias
Summit
Ellicottville
Franklinville
Springville
Hoyt
Risseville
West Valley
Ashford Hollow
Kill Buck
Gowanda
Irving
Dunkirk
Brocton
Hayville
Chautauqua
Jamestown
Frewsburg
Kennedy
Randolph
Salamanca
Carrollton
Limestone
Bradford
Custer City
Richmond
Kendall
Foster
Bolivar
Eldred
Port Allegany
Clermont
Galeton
Addison
Wellsville
Hornellsville
Arkport
Canisteo
Greenwood
Troupsburg
Hornell
Almond
Alfred
Andover
Wellsville
Olean
Allegany
Limestone
Salamanca
Gowanda
Irving
Silver Lake Jct.
Machias
Summit
Ellicottville
Franklinville
Springville
Hoyt
Risseville
West Valley
Ashford Hollow
Kill Buck
Gowanda
Irving
Dunkirk
Brocton
Hayville
Chautauqua
Jamestown
Frewsburg
Kennedy
Randolph
Toronto
Whitby
Port Hope
Oshawa
Bowmanville
Newcastle
Cobourg
Brighton
Trenton
Belleville
Napanee
Kingston
Gananoque
Brockville
Prescott
Ogdensburg
Morristown
Clayton
Alexandria Bay
Cape Vincent
Sackets Harbor
Watertown
Sandy Creek Jct.
Richland
Pulaski
Fulton Chain
North Creek
Riverside
Caldwell
Mt. McGregor
Saratoga
Ballston
Schenectady
Cooperstown
Cherry Valley
Richfield Springs
Sharon Springs
Fonda
Amsterdam
Johnstown
Gloversville
Little Falls
Herkimer
Rome
Oneida
Canastota
Auburn
Cayuga
Seneca Falls
Waterloo
Geneva
Penn Yan
Watkins Glen
Ithaca
Cortland
De Witt
Chenango Forks
Norwich
New Berlin
Sidney
Delhi
Walton
Oneonta
Cobleskill
Catskill
Cairo
Phoenicia
Kingston
Poughkeepsie
Ellenville
Middletown
Newburgh
Port Jervis
Goshen
Greycourt
Warwick
Suffern
Paterson
Passaic
Dover
Morristown
Summit
Plainfield
Elizabeth
Rahway
Perth Amboy
South Amboy
Princeton
Trenton
Lambertville
Sinkers
Manasquan
Bloomsburg
Sunbury
Selinsgrove Jct.
Shamokin
Pottsville
Tamaqua
Allentown
Bethlehem
Easton
Phillipsburg
Flemington
Washington
Broad Brook
Delaware Water Gap
Stroudsburg
Mauch Chunk
Shenandoah
Reading
Pine Grove
Lebanon
Lancaster
Columbia
Downingtown
Phoenixville
Norristown
Lansdale
Hunters Run
York
Gettysburg Jct.
Shippensburg
Richmond
Mt. Dallas
Holidaysburg
Hollidaysburg
Altoona
Tyrone
Lewistown
Huntingdon
Mt. Union
Williamsburg
Irvona
Bellefonte
Milton
Lewisburg
Northumberland
Sunbury
Watsontown
Montgomery
Muncy
Jersey Shore
Renovo
Driftwood
Emporium
Kane
Ridgway
Brockwayville
Punxsutawney
Indiana
Blairsville Int.
Greensburg
Connellsville
Uniontown
Mt. Pleasant
Scottdale
Latrobe
Derry
Ligonier
Johnstown
Cresson
Ebensburg
Carrolltown
Patton
Clearfield
Curwensville
Lumber City
Mahaffey
Punxsutawney
Brockway
Ridgway
Johnsonburg
Kane
Wilcox
Mt. Jewett
Bradford
Kinzua
Corry
Union City
Erie
Girard
Conneaut Harbor
Ashtabula
Fairport
Painesville
Andover
Jefferson
Geneva
Conneaut
Meadville
Titusville
Oil City
Franklin
Oil City
Emlenton
Parker
Foxburg
Clarion
Brockwayville
Lanes Mills
Jefferson Mines
Reynoldsville
Punxsutawney
Big Run
Coal Run
Walston
Hillsdale
Indiana
Blairsville Int.
Saltsburg
Apollo
Leechburg
Vandergrift
Kittanning
Ford City
Parker
Butler
Zelienople
Evans City
Harmony
Ellwood City
New Castle
Mahoningtown
Edinburg
Youngstown
Niles
Warren
Kent
Ravenna
Akron
Orrville
Wooster
Mansfield
Shelby
Crestline
Galion
Bucyrus
Marion
Delaware
Columbus
Newark
Zanesville
Cambridge
Wheeling
Bellaire
Steubenville
Yellow Creek
Bowerston
Uhrichsville
Coshocton
Dresden Jct.
Orrville
Chippewa
Alliance
Leetonia
Bayard
New Lisbon
Rochester
Massillon
Canton
Mingo Jct.
Cadiz
Wellsville
Salamanca
Carrollton
Limestone
Bradford
Custer City
Richmond
Kendall
Foster
Bolivar
Eldred
Port Allegany
Clermont
Galeton
Addison
Wellsville
Hornellsville
Arkport
Canisteo
Greenwood
Troupsburg
Hornell
Almond
Alfred
Andover
Wellsville
Olean
Allegany
Limestone
Salamanca
Gowanda
Irving
Silver Lake Jct.
Machias
Summit
Ellicottville
Franklinville
Springville
Hoyt
Risseville
West Valley
Ashford Hollow
Kill Buck
Gowanda
Irving
Dunkirk
Brocton
Hayville
Chautauqua
Jamestown
Frewsburg
Kennedy
Randolph

RAILROADS. For explanation of column heading, &c., see notes on first page of tables.	Miles of Road.	Date of Bonds.	Size, or Par Value.	Amount Outstanding	INTEREST OR DIVIDENDS. Rate Per Cent.	When Payable	When Payable, and by Whom.	Bonds—Principal, Sec. Stocks—Last Dividend.
Boston Terminal Co.—1st mort., currency.	....	1897	1,000&c.	$14,000,000	3½	Text.	Boston, State Nat'l Bk.	Feb. 1, 1947
Bruce Mines & Al.—1st M. $250,00; g.u.p.&i.red.	17	1902	500	150,000	5 g.	J. & D.	N. Y., Knickerb. Tr. Co.	June 1, 1932
Brunsw. & West.—See ATLANTIC COAST LINE RR.								
Buffalo Creek—1st mortgage	6	1882	1,000	178,000	6	J. & J.	N. Y., Farmers' L. & Tr.	Jan. 1, 1907
Cons. M., $1,000,000, reserved as rental.	6	1891	1,000	621,000	5 g.	J. & J.	do	Jan. 1, 1907
Buffalo N. Y. & Erie—SEE ERIE RAILROAD.								
Buffalo Rochester & Pittsburg—Com. stock.	....	....	100	9,000,000	6 in 1904	F. & A.	N. Y., 36 Wall Street.	Feb. 15, '05, 3%
Pref. stock, non-cum.	....	....	100	9,000,000	6 in 1904	F. & A.	do	Feb. 15, '05, 3%
R. & P. 1st M., g., Rochester to Salamanca.	108	1881	1,000	1,300,000	6 g.	F. & A.	do	Feb. 1, 1921
R. & P. consol. M., $20,000 per m., gold, g.	276	1887	1,000	3,917,000	6 g.	J. & D.	do	Dec. 1, 1922
B. R. & P. 1st general M. ($10,000,000 g.	276	1897	1,000	4,427,000	5 g.	M. & S.	do	Sept. 1, 1937
Lincoln Park & Charlotte 1st M., gold, gu.	10	1889	1,000	350,000	5 g.	J. & J.	do	Jan. 1, 1930
B. R. & P. car trusts, annually	....	'90-'98	1,000	184,000	5 g.	J. & J.	do	1905-1908
Equipm't bonds, $500,000, g., s. f., Ser. A. G.	....	1899	1,000	500,000	4½ g.	M. & N.	do	May 1, 1919
do B. & C., $1,000,000 each, g., s. f. G.	....	1900-1	1,000	2,000,000	4½ g.	M. & N.	do	May 1, '20-'21
do $2,000,000, Ser. C, g., s. f. G.	....	1902	1,000	1,700,000	4½ g.	M. & N.	do	Nov. 1, 1919
do $2,000,000, g., red. 105, s. f.	....	1904	1,000	526,000	4½ g.	M. & N.	do	May 1, 1922
Securities of Allied Coal Properties.								
Jefferson & Clearfield C. & I., pref. stock.	....	....	100	1,500,000	5	F. & A.	Checks mailed.	Aug. 15, '04, 2½
1st M., g., sinking fund, drawn at 105.	....	1896	1,000	1,521,000	5 g.	J. & D.	N. Y., 36 Wall Street.	June 1, 1926
2d M., gold, s. f., drawn at 105.	....	1896	1,000	1,500,000	5 g.	J. & D.	do	June 1, 1926
Roch. & Pitts. Coal & Iron, 1st M., g., s. f.	....	1886	1,000	549,000	6 g.	M. & S.	do	Nov. 30, 1907
Helvetia, purchase money, mort., g., s. f.	....	1896	1,000	1,055,000	5 g.	M. & N.	do	May 1, 1946
1st M. of 1902, $2,000,000, g., s. f.	....	1902	1,000	1,000,000	4½ g.	F. & A.	do	Aug. 1, 1932
Buffalo & Susquehanna RR.—Pref. stk., 4% non-cu.	150	....	50	3,000,000	4	Q.—M.	N. Y., Fisk & Robinson.	Dec. 1, '04, 1%
1st M., g., s. f., red. at par.	102	1903	500 &c.	1,000,000	5 g.	A. & O.	N. Y., Fisk & Robinson.	July, 1913
1st refunding mort., gu. (see text).	....	1903	1,000&c.	4,356,000	4 g.	J. & J.	N. Y., Fisk & Robinson.	Apr. 1, 1951
Buffalo & Susq. Ry.—1st M., $6,000,000, g.	....	1903	1,000&c.	5,00 ,000	4½ g.	M. & N.	N. Y., Fisk & Robinson.	Apr. 1, 1953
Burlington Cedar Rapids & Northern—See CHICAGO, MILWAUKEE & PACIFIC RY.								
Burlington & Missouri Valley—See CHICAGO BURLINGTON & QUINCY.								
Cal. Northw.—1st M., g.	42	1898	1,000	994,000	5 g.	A. & O.	San Fran. & New York.	Apr. 1, 1928
California Pacific—SEE SOUTHERN PACIFIC RR.								

OFFICERS.—President, Lucius Tuttle; 4th Vice-Pres. and General Auditor, W. J. Hobbe; Treasurer, Herbert E. Fisher. Office, Boston.

DIRECTORS—Lucius Tuttle, Henry Winsor, Nathaniel Thayer, Jr., Fred. Boston; Joseph H. White, Henry M. Whitney, Brookline, Mass.; L. C. Ledyard, Henry P. Dimock, C. D. Pratt, New York; Samuel C. Lawrence, Medford, Mass.; W. Sullivan Franklin, Boston; Henry Ewing, Holyoke, Mass.; Alexander Cochrane, Boston.

—(V. 79, p. 1641; 2204, 2587, 2746, 2794)

Boston & Providence RR.—Owns Boston, Mass., to Providence, R. I., 44 miles; branches, 20 miles. Leased for 99 years, April 1, 1888, to Old Colony RR.; rental, 10 p. c. yearly on stock.—(V. 78, p. 2010.)

Boston Revere Beach & Lynn RR.—Owns narrow-gauge road from Lynn to Beach Bluff, 6 miles, operating with Boston & Maine company's ferry boats: Boston Winthrop & Shore Div., East Boston to Winthrop, 5 miles, with branches 3 miles. Of the 4½s of 1897 $289,000 reserved for Boston Y. & S. Ry. balance unissued to be for improvements. (V. 65, p. 68.) Notes payable July 1, 1903, $295,000.

DIVIDENDS.) 1898-91. '92. '93. '94. '95. '96. 1897 to Jan., 1905.
Per cent. 7 yearly. 3½ 4 4 3 2 yearly.

EARNINGS.—Year ends June 30.

Year.	Gross.	Net.	Int. & taxes.	Div. paid.	Bal., surp.
1903-04	$606,357	$81,132	$50,000	$45,000	$4,484
1902-03	542,399	77,672	60,030	17,000	592

—(V. 65, p. 68, 568; V. 67, p. 1000; V. 69, p. 953.)

Boston Terminal Co.—Owns Scollay Square Union Depot in Boston opened in 1899. V. 68, p. 40; V. 69, p. 591. Boston & Albany, New England, Boston & Prov., Old Colony and N. Y. N. H. & Hartford RR. Cos. each owns one-fifth of $2,800,000 capital stock and pay rental in monthly instalments sums sufficient to pay all expenses, charges, interest on bonds and 4 per cent on stock. These companies are jointly liable for any deficiency in case of foreclosure. Registered interest payable Q.—F.; coupons F & A.—(V. 69, p. 129, 591.)

Brockville Westport & Northwestern Ry.—(V. 75, p. 1252; V. 76, p. 101, 211, 859, 1000.)

Brooklyn & Brighton Beach RR.—V. 69, p. 228; V. 75, p. 1353.

Brooklyn & Rockaway Beach RR.—Owns road from East New York (Brooklyn) to Rockaway Beach, Long Island, 11 miles (of which 2 miles double track), and operates ferry to Rockaway Beach. Operated as suspended corporation from January 20, 1903, Henry C. Robinson was appointed receiver, foreclosure pending. V. 76, p. 211, 971. STOCK is $150,000; par, $50. Bonds, $338,000 6s, due May 1, 1931, the rest in debentures. INTEREST on bonds Feb. and Aug., 1904, $294,2-2; real estate mortgage, $30,030. In year ending June 30, 1904, gross, $3,015; def. under operating, $10,544; other income, $4,082; int. and taxes, $27,272; deficit for year, $33,733.—(V. 76, p. 971.)

Bruce Mines & Algoma Ry.—V. 76, p. 704.

Brunswick & Birmingham RR.—See At. & Birmingham Ry.

Buffalo Bradford & Pittsburg RR.—Owns Bradford, Pa., branch cord to Smethport, Pa., 26·11 miles. Leases Ormsby Jc. to Mt. Jewett, Pa. (Big Level & Kinzua RR.), 10·48 miles, and Mt. Jewett to Kane, Pa., (Balt. & Ohio) 13·48 miles. Successor to Buffalo Bradford & Pittsburg RR., sold under foreclosure, bought in by purchasers at foreclosure on Feb. 1, 1904. Buffalo & Susquehanna stockholders are interested. V. 77, p. 1745, 2279, 2338; V. 79, p. 1. STOCK, $1,000,000; par of shares, $100. Pres., M. E. Olmsted; Sec. and Treas., F. A. Lehr.—(V. 78, p. 101.)

Buffalo Creek RR.—Owns belt terminal road in Buffalo N. Y. In December, 1889, leased for term of charter to Buffalo & Lehigh Valley and the Erie RR., which together own entire capital stock of $250,000. Lease provides for interest on bonds and 7 p. c. on stock.—(V. 79, p. 1954.)

Buffalo Rochester & Pittsburg Railway.—*(See Map.)*—Operates from Buffalod Rochester & Pittsburg RR. the bituminous coal regions.

Lines owned in fee—	*Miles.*	*Trackage (Con.)—*	*Miles.*
Buffalo Creek, N. Y., to Howard Junc., Pa.	60	Penn. RR.—Penn. RR. Jct. to Punxsutawney	10
Clarion Junc., to Lindsey, Pa.	60	Other	5
Rochester—Washington, Pa.	19	*Leased Railroads—*	
Charlotte, N. Y., to Limonite Pk.	10	Johnsonburg & Bradford RR.—Howard Junc. to Mt. Jewett.	20
Indiana branch	63	Allegheny & Western—Punxsutawney to Butler, Pa.	60
Five branches to mines	19	Clearfield & Mahoning—Clearfield to Beech Creek RR.	26
Trackage—		Mahoning Valley RR.	2
Erie—Mt. Jewett to Clarion J.	21		
Pitts. & West.—Butler, Pa., to Newcastle	41		
Ribold Jc., Pa., to Allegheny City, Pa.	33		

Total July, 1904 (See separate statement for this company)..583

ORGANIZATION, ETC.—Successor to March, 1887, to the Rochester & Pittsburg, which was foreclosed in Oct., 1885, and reorganized—(V. 41, p. 516. The entire capital stock ($4,000,000) of the Rochester & Pittsburg Coal & Iron Co. is owned (V. 66, p. 1088) and through that company in May, 1896, control was acquired of Jefferson & Clearfield Coal & Iron Co. (see Miscel. Cos.) with $3,000,000 stock. For bonds of these coal companies see table above. Clearfield & Mahoning securities are four. Allegheny & Western, see below. In Aug., 1901, allied interests purchased upward of 5,000 acres of coal lands in Indiana County, Pa., a 28-mile branch to Ernest, Pa., was completed Aug, 1903; also 35 miles additional to reach coal lands near Vintondale, Pa., 18 miles being trackage. V. 75, p. 183, 347. A 19-mile branch to other coal lands in Indiana Co., Pa., acquired in Dec., 1902, by the same interests, was completed July 1, 1904. V. 77, p. 354.

STOCK.—Common stock was authorized in Nov., 1901, to be increased from $9,000,000 to $9,000,000; of the new stock $1,000,000 was issued July 1, 1902, in exchange for $1,000,000 convertible debentures, and the balance stockholders subscribed to $1,500,000, and the proceeds to be used to build 45 miles of new road, the remaining $700,000 being subscribed by stockholders at par in Feb., 1904, to build 19-mile branch. See above. V. 75, p. 1183, 347. V. 78, p. 1006; V. 74, p. 1250; V. 77, p. 354; V. 78, p. 228.

The stockholders voted Nov. 21, 1904, to increase the common stock from $9,000,000 to $12,000,000 to complete the Indiana branch and for other capital requirements. Or the new stock, $1,500,000 was offered to stockholders at par, payable 5% on Dec. 15, 10 and 50 per cent on June 12, 1905. V. 79, p. 685, 1905; V. 80, p. 116.

DIVIDENDS (p. c.) '93 '94-96. '97. '98. '99. '00. '01. '02. '03 '04. 1905.
Preferred..... 1¼ 0 1 2 6 6 6 6 6 2½
Common..... - - - - - - 4 4 5¼ 6 Feb.,3

BONDS.—General 5s for $5,573,000 are reserved for prior bonds, etc., The $2,000,000 debentures remain in the treasury July, 1903 are convertible into common stock at par on subject to call at 102½; they are to be secured by any subsequent mortgage issued; made for refunding the bonds or for new extensions exclusively. See V. 64, p. 706; V. 73, p. 1009, 1111. R. & P. income 6s, $5,000. A sinking fund of 5 per cent will retire ser. A, B and C equipment bonds by maturity. On May 1, purchases on open bar; otherwise to be applied to the purchase of additional equipment. V. 78, p. 1131; V. 71, p. 501; V. 72, p. 345. Series D and E have an annual sinking fund of 6 p. c. for purchase of bonds Sept. 1 and May 1, respectively, at 105 and interest; if not purchasable, bonds may be drawn by lot; Series E may also be called at maturity at 105. Real estate mortgages bearing 5 p. c. interest, $304,000.

EARNINGS.—5 mos., 1904..... Gross, $3,563,476; net, $1,498,603
July 1 to Nov. 30, 1904..... Gross, 5,530,939; net, 2,329,
For 3 mos. ending Sept. 30, 1904, net, $881,405, against $1,038,518 in 1903; other income, $3,556; charges, $422,937; bal. sur., $462,023, against $623,778.

ANNUAL REPORT.—Fiscal year ends June 30. The annual meeting is held at New York on the third Monday in November. The report for 1903-04 was given at length in V. 79, p. 1677, 1844; see also V. 78, p. 651. In 1903-04 carried 4,907,543 tons of bituminous coal (on of 7,619,349 total tons of freight moved), against 5,126,¼14 in 1902-03.

Year ending June 30—	1904.	1903.	1902.	1901.
Miles June 30	499	472	472	472
Gross earnings	$7,496,521	$7,548,686	$7,284,384	$5,846,693
Net earnings	$2,893,325	$3,028,082	$2,519,018	$2,394,661
Other income	33,437	48,233	20,662	26,926
Total receipts	$2,926,762	$3,076,315	$2,539,680	$2,421,587
Interest on bonds	$776,039	$724,451	$724,451	$724,451
Int. on floating debt			259	33
Rentals	472,669	477,696	476,251	477,258
Special charges, etc.	660,188	1,043,723	640,994	552,265
Dividend on pref. ..... (6)	(6) 360,000	(6) 360,000	(6) 360,000	(6) 360,000
Dividend on com. ..... (4)	(4) 240,000	(4) 240,000	(4) 240,000	(4) 240,000
*Balance, surplus	sr. $157,875	sr. $157,845	sr. $90,704	sr. $205,305

* In addition to this surplus there was received from investments and "credited directly to profit and loss account" $340,000 in 1903-04, $500,000 in 1902-03 and $500,000 in 1901-02.

OFFICERS.—Pres., A. G. Yates, Rochester; Vice-Pres., Adrian Iselin, Jr., N. Y.; Sec. and Treas., Herbert E. Fisher; Asst. Sec., J. H. Bonbright.

DIRECTORS.—Henry G. Barbey, A. G. Yates, A. Iselin, Jr., W. H. Peckham, H. I. Barbey, Walter G. Oakman, C. O'D. Iselin, Wm. Rockefeller, Hamilton Rogers Ernest Iselin, Oscar Grisel, John L. Riker, Samuel Woolverton.

N. Y. Office, 36 Wall St.—(V. 79, p. 2454; V. 80, p. 116.

Buffalo & Susquehanna RR.—*(See Map.)*—Operates a line extending from DuBois, Pa., to Wellsville, N. Y., with several branch lines, including 20 miles leased. Total mileage, 227. This includes extension of 25 miles from Sinnemahoning southwest to Tyler and Sykesville, Pa., where recently acquired coal properties are located; completed Sept., 1904. V. 79, p. 902. In Sept., 1903, the DuBois Southwestern RR. was incorporated with $500,000 authorized stock to build from Sykesville to South Bend, 50 miles. V. 77, p. 768, 1091; V. 78, p. 1006. In June, 1903, the same interests acquired the Bradford Bordell & Kane. V. 77, p. 2338; V. 78, p. 102.

BUFFALO EXTENSION.—An extension is also being constructed from Wellsville to Buffalo, 80 miles, to connect with the Buffalo & Susquehanna *Railway*. See the Ry. Co. below and V. 76, p. 593; V. 74, p. 1037; V. 75, p. 76, 665, 922; V. 79, p. 2091.

BUFFALO & SUSQUEHANNA COAL & COKE CO.—This company, the entire stock of which is owned by the B. & S. RR., owns coal lands at Tyler and at Sykesville, underlaid with about 26,00,00 tons of coking coal. Both its plants are completed with the exception of the coking ovens. The output will go chi fly to Buffalo for the use of the Buffalo & Susquehanna Iron Co.

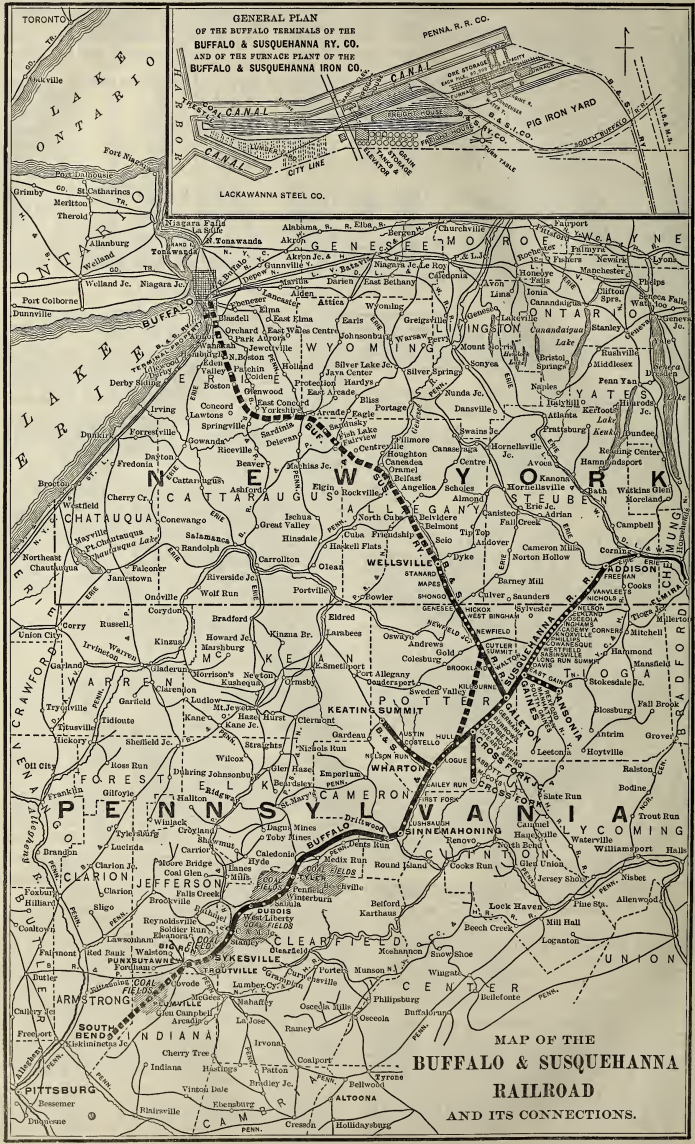
GENERAL PLAN
OF THE BUFFALO TERMINALS OF THE
BUFFALO & SUSQUEHANNA RY. CO.
AND OF THE FURNACE PLANT OF THE
BUFFALO & SUSQUEHANNA IRON CO.
PENNA. R. R. CO.
CANAL
PIG IRON YARD
B. & S. R. R. CO.
SOUTH BUFFALO
ERIE CANAL
CITY LINE
LACKAWANNA STEEL CO.
TORONTO
LAKE ONTARIO
Oakville
Fort Niagara
Port Dalhousie
Grimsby
St Catharines
Merritton
Therold
Allanburg
Welland
Welland Jc.
Niagara Jc.
Port Colborne
Dunnville
Niagara Falls
La Salle
Tonawanda
Akron
Akron Jc.
Dunnville Jc.
Alabama
Batavia
Elba
Bergen
Churchville
Fairport
Rochester
Fairlynn
Newark
Lyons
Honeoye Falls
Manchester
Phelps
Clifton Spgs.
Seneca Falls
Waterloo
Geneva
Canandaigua
Stanley
Rushville
Middlesex
Penn Yan
Dundee
Hammondsport
Watkins Glen
Horseheads
Elmira
Corning
Painted Post
Addison
Gang Ave.
Hornellsville
Jc.
Avoca
Kanona
Bath
Adrian
Erie Jc.
Canisteo
Fall Creek
Campbell
Cameron Mills
Norton Hollow
Barney Mill
Cooks
Millerton
Mitchell
Hammond
Mansfield
Tioga
Stokesdale Jc.
Fall Brook
Blossburg
Antrim
Grover
Hoytville
Ralston
Bodine
Trout Run
Lycoming
Waterville
Williamsport
Halls
Glen Union
Jersey Shore
Nisbet
Fine Stp.
Allenwood
Lock Haven
Mill Hall
Loganton
Beech Creek
Mehaffey
Snow Shoe
Wingate
Bellefonte
Phillipsburg
Buffalo Run
Osceola
Osceola Mills
Julian
Unionville
Curtin
Tyrone
Bellwood
Altoona
Hollidaysburg
Cresson
Portage
Bliss
Arcade
Eagle
Sardinia
Delevan
Fish Lake
Fairview
Centreville
Houghton
Canaseraga
Centre
Belfast
Angelica
Scholes
Almond
Alfred
Alfred Sta.
Andover
Tip Top
Selo
Dyke
Wellsville
Standard
Mapes
Shongo
Olean
Hinsdale
Ischua
Great Valley
Cuba
Friendship
Haskell Flats
Allegany
Belvidere
Belmont
North Cuba
Portville
Fowler
Oswayo
Andrews
Gold
Colesburg
Brookland
Sweden Valley
Keating Summit
Austin
Hutchinson Run
Costello
Nichols Run
Wharton
Emporium
Penn.
Cameron
Driftwood
Sinnemahoning
Renovo
Cooks Run
Round Island
Medix Run
Dents Run
Caledonia
Hyde
Coal Glen
Mills
Falls Creek
Brockville
Winterburn
Belfast
Karthaus
Dubois
Clearfield
Mahaffey
Grampian
Curwensville
Lumber City
Nanty Glo
Ebensburg
Cresson
Portage
Wyoming
Attica
Alden
Elma
East Elma
Orchard Park
East Aurora
Java Center
Protection
Hardys
East Arcade
Concord
East Concord
Yorkshire
Springville
Sardinia
Delevan
Machias Jc.
Elgin
Rockville
Ashford
Cherry Cr.
Westfield
Chautauqua
Mayville
Pt. Chautauqua
Chautauqua Lake
Northeast
Conewango
Salamanca
Randolph
Falconer
Jamestown
Riverside Jc.
Carrollton
Gerry
Russell
Union City
Irvine
Warren
Garland
Jackson Run
Morrison's
Kushequa
Newton
Ormsby
Clarendon
Ludlow
Garfield
Tryonville
Titusville
Tidioute
Kane
Kane Jc.
Hazel Hurst
Clermont
Gardeau
Straights
Wilcox
Glen Hazel
Bradford
Kinzua
Howard Jct.
Marshburg
Kinzua Br.
Larabees
Eldred
Lewis Run
Bradford Jct.
Mt. Jewett
Hallton
Gilfoyle
Whitacre
Lucinda
Brandon
Clarion Jct.
Coal Glen
Clarion
Foxburg
Hillsdale
Sligo
Coalport
Fairmont
Red Bank
Walston
Punxsutawney
Fordham
Butler
Cabbage Jct.
Freeport
Bessemer
Duquesne
Pittsburg
Allegheny
Ohio
Beaver
Dravosburg
Rinkersville
Vinton Dale
Hastings
Patton
Bradley Jct.
Ebensburg
Irvona
Conlport
Cherry Tree
Indiana
Rainey
La Jose
Nahatty
Lumber City
Curwensville
Glen Campbell
Arcadia
Clearfield
Grampian
Mahaffey
Snow Shoe
Wingate
Munson
Portage
Wilmore
Summerville
Loretto
Cresson
Holidaysburg
Altoona
Tyrone
Bellwood
Buffalo Run
Osceola
Osceola Mills
Julian
Unionville
Curtin
Bellefonte
Phillipsburg
Centre
Union
Snyder
Clinton
Lycoming
Sullivan
Bradford
Tioga
Potter
McKean
Erie
Crawford
Warren
Venango
Clarion
Jefferson
Armstrong
Indiana
Cambria
Somerset
Blair
Huntingdon
Fulton
Franklin
Bedford
Juniata
Mifflin
Centre
Clearfield
Cameron
Elk
Forest
Jefferson
Clarion
Venango
Warren
McKean
Potter
Tioga
Bradford
Susquehanna
Wyoming
Lackawanna
Wayne
Pike
Monroe
Carbon
Schuylkill
Northumberland
Snyder
Union
Lycoming
Clinton

RAILROADS.	Miles of Road.	Date of Bonds	Size, or Par Value.	Amount Outstanding	INTEREST OR DIVIDENDS. Rate per Cent.	When Payable	Where Payable, and by Whom.	*Bonds*—Final Value Dec. 31, 1904. *Stocks*—Last Dividend.
Cambria & Clearfield—1st M. ($2,000,000) g. GP.c*	103	1891	$1,000	$1,279,000	5 g.	J. & J.	Phila., Broad St. Stat'n.	Jan. 1, 1941
Bell's Gap 1st mortgage.....g. GuP.c*	30	1890	1,000	81,000	6	F. & A.	do do	Aug. 1, 1905
Consol. M. s. f. not dr'n.....g. GuP.c*	30	1883	500 &c.	145,000	6	A. & O.	do do	Apr. 1, 1913
Clearfield & Jefferson 1st mortgage. GuP.....c*	46	1886	500 &c.	1,000,000	6	J. & J.	do do	Jan. 1, 1927
Pa. & N.W., gen. M., $2,500,000.....g. GuP.c*	76	1892	1,000	1,021,000	6	J. & J.	do do	Jan. 1, 1930
Tyrone & Clearfield 1st mortgage.....	136	1882	1,000	1,000,000	5	J. & J.	do do	Jan. 2, 1912
Camden & Atlantic—See West Jersey & Atl.								
Camden & Burlington County—Stock, 6 p. ct. guar.	30	.....	25	381,925	6	J. & J.	Phila., Broad St. Stat'n.	Jan., 1905, 3%
1st M., g., gu. p. & l. by Un N.J.RR. & Can. Co. g. P. c*	30	1897	1,000	350,000	4 g.	F. & A.	do do	Feb. 1, 1927
Canada Ad.—1st M., g., Ottawa to Locolle, &c. g. P.	108	1885	1,000	3,450,000	4 g.	J. & J.	N.Y., Bk. of Mont., & Mont.	Jan. 1, 1949
Proposed new mort., $16,000 p. & l.	.....	1904	.....	See text.	4 g.	.....	.....	1954
Ottawa Arnprior & Parry Sound 1st mort.	261	.....	.....	1,000,000	5	.....	.....	.....
Central Counties 1st M., interest rents.	33	.....	.....	380,000	3	.....	.....	.....
Canada Mich. & Chic.—1st mort. Sce V. 63, p. 838	.....	.....	1,000	Worthless.	.....	.....	.....	.....
Canada Southern—Stock.....guar.	459	.....	100	15,000,000	See text.	t. F. & A.	N. Y., Gr. Central Station.	Feb. 1, '05, 1¼
1st M. $14,000,000 (Can. money). See V. 63, p. 185.	404	1878	1,000	14,000,000	5	J. & J.	N. Y., Union Trust Co.	Jan. 1, 1908
2d M. for $6,000,000. Canad'n money. Do. do. car	404	1883	1,000 & c	6,000,000	5	M. & S.	N. Y., Union Trust Co.	Mch. 1, 1913
Leam. & St. Clair 1st M., gold.....g.	16	1895	1,000	130,000	5 g.	A. & O.	Montreal, Bk. of Mont.	Apr. 1, 1945
Can. No.—L. Man. Ry. & Can. Co., $8,000 p. m.	.....	.....	$100	$205,400	4	.....	.....	Aug. 1, 1926
Canadian Northern Division, $3,000 per m..	.....	.....	$100	$290,900	4	.....	.....	Feb. 1, 1929
Manitoba & Scottish Div., $8,000 per m.	.....	.....	$100	$177,200	4	.....	.....	Feb. 1, 1930
Gilbert Plains Branch, $8,000 per mile.....	.....	.....	$100	$44,700	4	.....	.....	Nov. 1, 1930
Ontario Div., 1st M., $72,000 are Gua.	257	1900	$100	$1,186,500	4 & 4½ g.	J. & D.	London and Toronto.	June 30, 1930
Manitoba Branch lines, $8 000 per mile.....	.....	.....	$100	$1,400,000	4	.....	.....	June 30, 1930
Manitoba Branch lines, $10,000 p. m. Text	.....	.....	$100	(?)	4	J. & D.	.....	1930
1st con. deb., $10,000 per m. Text. car.	.....	1904	$500	4,966,666	4	J. & D.	London, Toronto & N.Y.	June 30, 1930
Gunflint Branch. $10,000 per mile.....	.....	1902	1,000	669,000	4½	.....	.....	June 30, 1930
Manitoba Provincial bonds, $8,000 per mile.....	.....	.....	$500	349,000	4	.....	.....	Oct. 1, 1930
Perpetual consol. deb., $8,000 per mile.....	.....	.....	$100	$400,000	4	J. & D.	London, Eng.	Irredeemable.
1st land grant M., red. 110 (V. 75, p. 183, 549)	.....	.....	$100	$2,000,000	4 g.	F. & A.	Nat. Tr. Co., Tor. or Lon.	Feb. 1, 1919
Imperial Rolling Stock Agr't, 4 part'ly	.....	1902	$1 00	1,195,148	5 g.	M. & N.	N.Y. Cit. Bk. of Com. or Tor.	Nov. 1, 1912
do do ser. B to F, $210,000 due yearly	.....	1903	$ or £	1,890,000	5	F. & A.	do or London, Eng.	Aug. 1, '05, 1½
do do ser. G, $45,000 due yearly	.....	1904	$ or £	450,000	5	M. & S.	do Tor. or London.	Sept. 1, '05-14

STOCK.—Common stock, all except $2,500 owned by B. & S. Ry., $4,500,000; par of shares $50. In 1902 $4,000,000 4 p. c. non-cum. pref. stock was authorized, of which $3,000,000 was sold. See application to list, V. 78, p. 2389.

DIVIDENDS.—On common, 4 p. c. in 1895 and 5 p. c. yearly since to Jan., 1905, inclusive, and 1 p. c. extra in 1901. 1½ p. c. quarterly Mar. since date of issue, beginning with Sept., 1902.

BONDS.—The 5 per cents of 1913 have been reduced by the operation of the sinking fund and by exchanges for the 4s of 1948 and 1949. They are subject to call at par for sinking fund in order of numbers, beginning with highest. V. 65, p. 234.

The 4s of 1948 and 1949 are secured by a first refunding mortgage on the entire property, and are further secured by deposits of purchase money mortgages amounting to $1,797,000, and also by a lien of the Canada Coal & Coke Co. on about 9,940 acres, outstanding, $4,956,000. Further amounts may be issued at not over $25,000 per m. for the construction or acquisition of additional railroads and branches, and for new coal properties and for new equipment. V. 73, p. 619. Total authorized issue, $15,000,000, but additional amounts at $15,000 per mile may be issued for double tracking and for bonds reserved by the mortgage. See V. 73, p. 619, 899. A sinking fund of 3 cents per ton of coal mined is provided for, to be invested in these bonds if purchasable at not exceeding 110 p. c.; otherwise in securities legal for savings banks in the State of New York.

EARNINGS—For 5 mos. ending Nov. 30:				
5 mos—	*Gross.*	*Net.*	*Other inc.*	*Charges.*	*Bal., sur.*
1904.....	$479,678	$172,700	$74,003	$92,854	$153,849
1903.....	433,437	160,201	6,254	51,506	147,949

REPORT.—Report for year ending June 30, 1904, was given at length in V. 79, p. 2091, 2091 (see editorial, p 2060), showing gross, $962,696; net (over taxes), $327,197; other income, $173,894; total net income, $501,091; interest on bonds, $184,000; rentals, &c., $15,000; balance, $175,300; div. on pref., $120,000; bal., $47,233. In 1902-03, gross, $1,030,702; net, $432,450. V. 79, p. 1091, 2091.)

Buffalo & Susquehanna R.R.—Has under construction a line from Wellsville to Buffalo, N.Y., 84 miles, as an extension of the Buffalo & Susquehanna Pref. Coal Co.'s line (see above). Upon completion of this line the B. & S. R.R. will be leased for 999 years for the rental of its bonds and a guaranteed dividend of 4 p. c. yearly on the pref. stock.

The B. & S. R.R. Co. has nearly completed the construction of the B. & S. RR. Co., and it will thus control, upon the completion of its line also of July, 1905, a railroad extending from Buffalo, N. Y., to Keyesville, Pa., which, with its branches, will have a total mileage of about 363 miles. The Buffalo & Susquehanna Coal & Coke Co. and the Powhatan Clarion Coke Co. (V. 75, p. 922; V. 79, p. 2061, 2091-2, 91) also be controlled. See V. 76, p. 593.

The Buffalo & Susquehanna Iron Co., a closely affiliated corporation, has erected on a tract of land on Buffalo Creek, adjoining the line of the B. & S. Ry. at Buffalo two blast furnaces (See V. 75, p. 922; V. 79, p. 2061, 2092.) The Railway Co. will transport all the coal and coke.

STOCK.—Authorized, $3,000,000; issued, $7,117,200; par, $100.

BONDS.—The first 50-year gold 4½s authorized issue, $6,000,000, of which $5,000,000 has been issued as secured by a first lien on terminal property at Buffalo and the 15 miles under construction in New York State; also by a deposit with the Central Trust Co. initially all the common stock of the B. & S. *Railroad* Company. (V. 74, p. 1040). See V. 76, p. 593; V. 79, p. 2695.—(V. 77, p. 1532; V. 79, p. 2693, 2746.)

"Burlington."—See CHICAGO BURLINGTON & QUINCY RR.

Burlington Cedar Rapids & Northern Ry.—See Chicago Rock Island & Pacific Ry. and this section for Oct., 1904.

In 1903 title was acquired by deed by Ch. R. I. & Pac. Ry. Co., the holders of the outstanding unexchanged stock (about $172,200—total issue $7,150,000) being entitled to receive 6 p. c. per cent dividends J. J., as called for by the lease. V. 79, p. 1718.

Butte Anaconda & Pacific Ry.—See SUPP. for Jan., 1903.

Calgary & Edmonton Ry.—See page 420.

California Northwestern Ry.—Operates under lease the San Francisco & North Pacific Ry., extending from Port Tiburon, Cal., whence ferry to San Francisco (Sausalito), to Ukiah, Cal., 106 miles, and branches, 59 miles. Also, in Sept., 1904, began to build an extension of 60 miles into the redwood forests of Mendocino and Humboldt counties, Cal., of which Ukiah to north of Sherwood, 40 m., is now completed. In Aug., 1904, the North Shore RR., 91 miles, was acquired by friendly interests. V. 79, p. 680.

Stock, $3,000,000; issued, $1,566,000; par, $100. Bonds are issuable at $25,000 per mile, being guaranteed by San Francisco & North Pacific, leased for net profits for 20 years from Sept. 20, 1898.

EARNINGS—For 6 mos. ending Dec. 31:				
6 *mos.*	*Gross.*	*Net*	*Charg's.*	*Bal., sur.*
1904.....	$877,355	$275,090	$162,285	$112,805
1903.....	$725,841	232,465	156,070	76,395

Year end. June 30, 1904 (205 m.), gross, $1,470,893; net, $330,557; int., taxes, sink. fund, etc., $263,353; bal., def., $32,526. Pres., A. W. Foster; V.-Pres., Geo. A. Newhall; Sec. and Comp., Thos. Mellersh. —(V. 73, p. 444; V. 76, p. 751, 1142; V. 79, p. 680.)

The Cambria & Clearfield Ry.—Creson Jct. to Hoover's Mill Branch Jct., 50 miles; Bellwood to Horatio, 61 m.; Creson to Irvona, 27 m.; Ebensburg to Dilltown, 19 m.; Vail to Grampion, 50 m.; branches, 167 miles; total, 374 m. A consolidation Aug. 1, 1903, with the lines of the Northwestern, Millsboro & R.R., Creson to Ebensburg & Black Lick and Tyrone & Clearfield. V. 78, p. 828. Stock, $2,000,000, owned by the Pennsylvania RR., which operates the road. A full abstract of the mortgage securing 5s of 1891 was in V. 52, p. 376. Of these bonds, $624,000 were on Jan. 1, 1904, owned by the Penn. RR. Certificates also outstanding $10,000 Ebensburg & Bl. Lick 5s, due June 1, 1913. For 5 mos. ending Dec. 31, 1903, gross, $1,099,; 9886; net, $302,608; interest and taxes, $130,915; extraordinary expenses, $25,680. (V. 77, p. 195, 1976.)

Camden & Burlington County RR.—Owns from Camden, N.J., to Pemberton, N.J., 23 miles; branch, Burlington, N.J., to Mount Holly, 7 miles; total, 30 miles. Operated by the Pennsylvania RR., which guarantees 6 per cent on stock. Stock, $381,925; par $25. Dividends 6 January and July. In 1903, gross, $231,598; net, $21,213; loss to lessee under rental, $16,203 in 1903, gross, $296,212; net, $52,890.—(V. 64, p. 373.)

Canada Atlantic Ry.—Owns Depot Harbor, Ont., on Georgian Bay, to Ottawa, 95 miles; to Vermont State line, 400 miles; Brockville to Weston, Vt., etc., 10 m.; leases for 99 years Central Counties Ry. from Renfrew Junction to Hawkesbury, 33 miles; from Scotsdale to Rockland, 17 miles, and Pembroke & Southern Ry. branch from Pembroke to Golden Lake, 21 miles, at 25 per cent of gross earnings; total, 421 miles. The Canada Atlantic Transit Co., controlled by using the Grand Trunk Ry. from Coteau, Montreal, 37 miles, under a traffic contract. In Aug., 1899, absorbed Ottawa Arnprior & Parry Sound. In March, 1904, the Canada Atlantic Steamship Co. was formed with $1,000,000 stock, operates a fleet of steamers from Parry Sound to Depot Harbor, Ont., and Duluth, Minn. The Canada Atlantic & Northern Ry. of Canada, together with the Canada Atlantic, forms a short through route for ocean-bound freight from Parry Sound to the deep water docks at Quebec. V. 79, p. 1091.

The stockholders of the Grand Trunk Ry. voted on Sept. 29, 1904, to acquire the road and guarantee the principal and interest of $16,000,000 four per cent 50-year gold bonds, of which $2,000,000 will be reserved for future requirements and the remainder will be issued, principally to other indebtedness at or before its maturity. V. 79, p. 967, 1131, 1641, 2454. In Dec., 1901, the Central Counties Ry. (leased line) proposed to apply to the Canadian Parliament for authority to extend the line road, issue bonds therefor and lease, as l or amalgamate with other companies. V. 79, p. 2746.

STOCK, $6,200,000 common and $1,000,000 preferred, all issued.

EARNINGS.—For 1903-4 in V. 79, p. 1641, showed: Gross, $1,300; net above taxes and rentals, $423,611; net earnings of steamships, etc., $35,523; net rev. for int., etc., $159,134.—(V. 79, p. 261, 2746.)

Canada Michigan & Chicago.—Bonds were issuable, V. 63, p. 838.

Canada Southern Ry.—*See Map Nor. or York Central & Hudson R. Railroad.*]—ROAD—Main line from Suspension Bridge station, including the Cantilever Bridge to Windsor, Ont., 226 miles; branches to Courtright, Ont., etc., 231 miles; total, 457 miles, of which 404 are nominally owned by proprietary companies. Trackage, St. Thomas to London, Ont., 15 miles. Double track 60 miles.

ORGANIZATION, ETC.—The company was chartered in Canada February 28, 1868, and debt readjusted in 1878. In 1903 made a new lease for 999 years, from Sept. 1, 1903, after guaranteeing dividends on the stock at 2½ p. c. yearly to 1910, thereafter 3 p. c. It also authorized a mortgage to retire the existing bonds at maturity and provide for improvements. V. 76, p. 1134; V. 77, p. 1532.

DIVIDENDS.—1889 '90 '91 '92 '93 '94 '95 '96 '97-01 '02 '03 1904 Since 1888 ..... 2½ 3½ 3½ 3 3 3 2½ 2½ 2 yr'ly. 2½ 2 Feb., 1½ Aug. 1½ div. (semi-an.) under lease, 1¼ p. c. paid Aug. 1, 1904. V. 78, p. 2598.

ANNUAL REPORT.—Prelim'y report for 1903 in V. 77, p. 2387; Canada Southern stock, $35,000,000; bal. due by lessee, $5,727; other income, $2,687; divs. (2½%) $37,500. In 1902 Canada So. share, $310, 167. Total sur. Jan. 1, 1904, $8,503.—(V. 77, p. 2387; V. 78, p. 47, 2598.)

Canadian Northern Ry.—Operates from Fort Arthur, Ont., on Lake Superior, to Winnipeg, and connects with Northern Pacific.

	Miles.		*Miles.*
Port Arthur to Winnipeg.....	432	Gilbert Plains Jct. to Erwood	191
Stanley Jct. to Gunflint.....	67	Sifton Jct. to Winnipegosis..	271
Winnipeg to Grand View.....	207	Portage Jct. to Pembina.....	65
Hartney Jct. to Learys.....	74	Morris to Brandon.....	145
Deita Jct. to Delta.....	15	Hartney Jct. to Hartney.....	51
Neepawa Jc. to McCreary Jct.	74	Emerson to Ridgeville.....	12

Total Mar., 1904 (including 351 m. leased from N. P.).....1,350

There are also under construction 620 miles from Grandview to Edmonton, of which 71 were opened in Sept., 1904; 200 miles from Prince Albert easterly and between 300 and 400 miles of branch lines in Manitoba. See BONDS below.

ORGANIZATION.—William Mackenzie of Toronto, Senator George A. Cox and the Canadian Bank of Commerce are floating the enterprise.

The Great Northern Ry. of Canada (see that company) and affiliated lines passed in 1903 under control of Northern Consolidated Holding Co., and with the Canadian Northern will afford a through line to Quebec and Montreal. V. 76, p. 704; V. 79, p. 151, 2454.

The Manitoba lines of the Northern Pacific Ry., 351 miles, are sublet from the Provincial Government for 999 years from May

RAILROADS. For explanation of column headings, &c., see notes on first page of table.	Miles of Road.	Date of Bonds.	Size, or Par Value.	INTEREST OR DIVIDENDS. Amount Outstanding	Rate per Cent.	When Payable.	Where Payable, and by Whom.	Bonus—Principal, When Due. Stocks—Last Dividend.
Canadian Pacific—Stock, $110,0c0,000 auth.....	....	....	100	See text.	6 in 1904	A. & O.	N. Y., 59 Wall St. & Lon.	Oct. 1, '04, 3%
Pref. stock limited to 4 p. c., non-cumulative.....	....	....	£100	£3,473,333	4	A. & O.	London, Co.'s office.	Oct. 1, '04, 2%
Canada Central RR. 2d mortgage (now 1st).....	269	1880	£100	973,333	6	Various	Montreal.	Nov. 1, 1910
Quebec Prov. Gtee on $1,000 & $500 and $1 RR.	379	792-93	....	7,000,000	4½	J. & D.	Montreal.	May 1, 1908
Can. Pacific 1st mortgage debenture sterling....	3,221	1885	£100 &c	34,998,633	5 g.	J. & J.	London, Baring B. & Co.	July 1, 1915
1st mort. on Algoma Branch, gold.....o'ar	183	1888	£100 &c	3,650,000	5 g.	J. & J.	do do	July 1, 1937
Land grant bonds, int. and ry) Can. Gov't...o'ar	....	....	£100 &c	1,356,200	5 g.	J. & J.	do do	July 1, 1939
Consolidated perpetual debenture stock.....	....	1889	£1 &c.	32,355,217	4	J. & J.	London, Comp'ys office.	Irredeemable.
SECURITIES OF PRINCIPAL LEASED LINES.								
Manitoba S. W. Col. Ry $12,000 p. m. 1st guar.	218	1884	$1,000	2,544,000	5 g.	J. & D.	N. Y., 59 Wall & London	June 1, 1934
Atlantic & Northwest—1st mort. gold, guar. o'ar	350	1887	£100 &c	£1,330,000	5 g.	J. & J.	London, Baring B. & Co.	Jan. 1, 1937
St. Lawrence & Ottawa—1st mort. gold, see text	58	1879	£50 &c	£200,000	5 g.	J. & J.	Can. Pac. office, London.	Jan. 1, '04, 2½
Ontario & Quebec stock guaranteed in perpetuity	....	....	100	2,000,000	6	J. & D.	Montreal and London.	Dec., 1904, 3%
Ont. & Que. deben., interest guar. in perpetuity.	671	....	£1	¤4,007,381	4	J. & D.	London, Morton, Rose.	Irredeemable.
Toronto Grey & Bruce, 1st mort. gold, guar.....	140	1894	£100	¤719,500	4 g.	J. & J.	Toronto and London.	July 2, 1923
New Brunswick Ry. 1st M., gold, int. from rental. c'	174	1884	£100	£630,000	5 g.	F. & A.	London.	Aug. 1, 1934
Perpetual consol. debent. stock, int. guar.....	....	1890	£1	£858,300	4	J. & J.	do	Irredeemable.
Calgary & Edmonton Ry. stock, g. int. as rentals.	....	1890	....	£1,121,000	4 g.	J. & J.	Can. Pac. office, London.	2½%
Branch line bonds, $1,040,000.....	....	....	....	(1)	....	....	....	....
Lindsay Bob. & Pontypool 1st M., $700,000, g..	40	1903	1,000	500,000	4 g.	J. & J.	Bk. of Mont'l, Toronto.	July 1, 2002
Minn. St. P. & Ste. Marie and Duluth So. Sho re & Atlantic—See statements of those companies.								
Cane Bel—1st mort., $3,000,000, red. aft. 5 yrs., g.	All	1901	1,000	$750,000	5 g.	J. & D.	New York or St. Louis.	June 1, 1921
Carolina Central—Bonds—See RAILROADS, List No.								
Carolina Northern—1st mort., $500,000. Gu P.	41	1899	500 &c.	425,000	5 g.	A. & O.	Phila., Gu. T. & S. D. Co.	Apr. 1, 1929
Caron & Colorado—1st M., gold, sink. fd. M p. o'ar	300	1892	1,000	2,000,000	4 g.	J. & J.	....	July 1, 1941
Carthage & Adir.—1st M., $1,000,000, g. Un. o'ar	100	1902	1,000	1,000,000	4 g.	J. & D.	N. Y. Grand Cent. Stat'n	Dec. 1, 1981
Carthage Water. & Sack. Har.—1st M. g. gu. p. & i. end.	29	1891	1,000	300,000	4 g.	J. & D.	do	July 1, 1931
Catasauqua & Fogelsville—1st mortgage, g. Pe F. o'	....	1898	1,000	135,000	4 g.	J. & D.	Philadelphia, Pa.	July 1, 1928
Catawissa—Pref. stock, 6 p. c. P. & R. lease.	98	....	50	3,200,000	5	M. & N.	Philadelphia office.	Nov. 19, '04, 2½
1st consol. mort., $2,215,000, gold. Pe F. ..... c'	103	1898	1,000	2,215,000	4 g.	A. & O.	do	Apr. 1, 1948
Catskill Mountain—First mortgage.....	16	1895	1,000	150,000	6	F. & A.	C'skill, N.Y., Tan. Nt. Bk.	Aug. 1, 1905
1st income bonds.....	16	1895	100 &c.	238,000	6	....	Divid'd pd. Sept. 10, '97.	Aug. 1, 1915
Cayuga & Susq.—Stock, 9 p. c. rental D. L. & W	34	....	30	589,110	9	J. & J.	New York, 52 Wall St.	Jan. '05, 4½%

30, 1901, at $210,000 annually for first 10 years, then $225,000 for 10 years, then $275,000 for 10 years, and thereafter $300,000, with the option of purchase at any time after 1911 at $3,000,000. The Government has the option to purchase the entire property in 1929. See below and V. 72, p. 437; V. 73, p. 1036.

In Dec., 1904, the company proposed to apply to the Canadian Parliament for leave to purchase, lease or amalgamate with certain roads. V. 79, p. 2694.

LAND GRANT.—Of the entire land grant, 2,455,466 acres, about 363,000 are held for account of Manitoba Government in connection with guaranties, 533,000 for account of Dominion Government as security for its subsidy contract with the company, and 1,559,000 are sold from time to time through a selling agency at not less less than $3 per acre. V. 76, p. 1083; V. 77, p. 1, 1794.

STOCK.—June 30, 1904, authorized $30,750,000; par $100; all paid.

BONDS.—On Winnipeg and Saskatchewan divisions there have been issued first mortgage bonds, guaranteed principal and interest, by the Government of Manitoba, at $8,000 per mile; also second mortgage bonds, unguaranteed, $6,000 per mile. V. 72, p. 1035; V. 73, p. 235. In July, 1903, the Canadian Government guaranteed 50-year debenture stock at $13,000 per mile for the Grand Trunk Pacific, and for the construction of 620 miles from Grandview to Edmonton and 100 miles from Prince Albert easterly.

In 1902 and 1904, $4,500,000 and $5,000,000 first consolidated mortgage debentures, guaranteed, principal and interest, by the Government of Manitoba, were sold, being part of an authorized issue at $10,000 per mile. V. 75, p. 1393; V. 77, p. 1794.

The Ontario Division 4½s (see V. 72, p. 338, 437) were mostly in 1900 exchanged for an equal amount 4s, guaranteed principal and interest, by the Government of Manitoba. V. 74, p. 832; V. 75, p. 1393; V. 71, p. 235. In 1903 $2,000,000 perpetual consolidated debentures sold to insure completion of Transcontinental Railway system. V. 76, p. 1247; V. 77, p. 87. As to imperial stolling Stock 5s of 1902, see V. 75, p. 1353; of 1903, V. 77, p. 1746, 1873; of 1904, V. 79, p. 1641.

The Great Northern Ry. of Canada bonds are guaranteed. V. 75, p. 2454.

EARNINGS.—For 5 months ending Nov. 30, 1904, gross, $1,714,100; net, $597,000. For year ending June 30, 1904, gross, $3,242,709; net, $1,121,930; charges, $805,528; bar., $316,402

President, William Mackenzie; Vice-President, D. D. Mann; Treasurer, A. W. Mackenzie; Secretary, W. H. Biggar; Comptroller, W. R. Can Directors - Wm Mackenzie, D. D. Mann, Z. A. Lash, Frederic Nicholls and J. M. Smith.—(V. 79, p. 2794; V. 80, p. 116.)

Canadian Pacific Ry.—ROAD—Own a trans-continental railway from Montreal to the Pacific Coast, made up as follows July 1, 1904:

Montreal to Vancouver.....	2,905	Under construction July 1, 1904.....	338
Branches and auxiliaries.....	2,215	Total miles, all controlled.....	438
Leased lines.....	3,197	Operated exclusively.....	5,303
Used jointly.....	92	Also controlled but op. sep.—	7,5e8

¶Minn. St. P. & Sault Ste. M. 1,648
¶Duluth South. S. & Atlantic 565
¶See each co's statement.

In Sept., 1904, 113-mile branch was opened.

HISTORY, ETC.—Incorporated Feb. 18, 1881, under charter from Dominion of Canada, receiving $25,000,000 cash as a subsidy, also 25,000,000 acres of land, all to be fit for settlement. The Ontario & Quebec, Montreal to Toronto, 333 miles, was leased in perpetuity for 999 years, and its stock and bonds guaranteed. In 1902 leased for 999 years the Ottawa Northern & Western Ry., extending from Ottawa via the Interprovincial Bridge to Hull and Gracefield, Que., and from Hull via Aylmer to Waltham, Que., a total of 151 miles, and under construction from Gracefield to Maniwaki, 23 miles. V. 73, p. 1161; V. 74, p. 397, 989; V. 75, p. 735. In 1903 its steamship line from Asiatic service were purchased for £1,417,500, and in June, 1903, acquired Canadian Pac. Railway Co., owning 14 steamers, chiefly to Alaska and Vancouver Island points. V. 76, p. 435, 479, 1854.

STOCK.—The company bought of the Dominion Government an annuity of 3 p. c. per annum on the common stock for the ten years 1884-1893, the last payment having been made in August, 1903. Dividends of preferred stock must never exceed one half the common stock. In 1902 the authorized common stock was increased from $65,000,000 to $85,000,000, $19,500,000 of the new stock being sold to the stockholders at par. V. 74, p. 267, 378, 829; V. 75, p. 553, 665. The stockholders voted Oct. 5, 1904, to increase common stock to $110,000,000. Of the $25,500,000 new stock, $16,900,000 was offered to stockholders of record Oct. 29, pro rata, at par, payable 20 p. c. Nov. 30, 1904, and 20 p. c. each January 31 and March 31, 1905, and 10 p. c. or optionally all at any time, the new stock to be entitled to dividend for half-year ending June 30, 1905. V. 79, p. 902, 1028, 1641, 1641, 2145.

DIVIDENDS—
Common p. c. } '90-'94. '95. '96. '97. '98. '99. '00. '01. '02. 03. '04.
Preferred p. c. } 5 yrly 2½ 2½ 4½ 5½ 5 5½ 6
Preferred p. c.) Issued in 1894. 4 p. ct. yearly (2 A. & O.)
In 1903, on com., April, 2½ p. c. Oct., 3 p. c.; in 1904, 6 p. c. (A. & O.)

BONDS, DEBENTURE STOCK, GUARANTEED BONDS, ETC.—In May, 1883, the company relinquished its guarantee of bonds in Manitoba lines to the International Boundary, receiving the Dominion Government guarantee of interest on $15,000,000 of *land* bonds. These bonds were a lien on 14,689,100 acres of land. The proceeds of lands covered thereby are being deposited with the Government from time to time, and upon such payments the company is entitled to $1,000 bonds, $3,500,000 was so deposited. V. 77, p. 636, 1221; V. 79, p. 1027.

List of securities held against guaranteed stock see in V. 79, p. 1028.

In June, 1890, company agreed to *guarantee* the principal and interest of $20,000,000 4 per cents, to be issued by the Duluth South Shore & Atlantic, also 4 per cent interest on bonds of the Minneapolis St. Paul & Sault Ste. Marie and in 1899 interest on the 2nd mortgage 4s of the latter, and in 1901 interest on $1,251,000 Mineral Range 4 per cent bonds, the last-named bonds all retired June 1, 1903. See V. 50, p. 874; V. 51, p. 239; V. 52, p. 803; V. 68, p. 669, 770; V. 73, p. 596. In 1903 Dul. S. S. & A. issued $5,000,000.

To the *Atlantic & Northwest* Railroad, crossing the State of Maine, the Dominion Government grants a subsidy of $136,000 per year till 1940 and Canadian Pacific guarantees the balance of interest money.

St. Lawrence & Ottawa bonds are endorsed with the Canadian Pacific's acceptance of a 999 years' lease at a rental sufficient to pay 4 per cent on the stock, bonds, and the bondholders agree to accept such interest at 4 per cent (instead of 6 per cent as formerly), and to refrain from demanding principal for the maintenance of the road.

The *New Brunswick Railway* consolidated debenture stock has interest guaranteed by C. P.; interest on the first mortgage bonds, which ranks next, is paid out of rentals and half year ending Dec. 31, 1904.

The *Calgary & Edmonton Ry.* debenture stock is guaranteed interest at 4 per cent under new lease of 1903. V. 76, p. 435; V. 77, p. 636.

The Canadian Subsidized Railway Co. bonds issued under a 99-year lease covering the interest. V. 77, p. 1225, V. 79, p. 20c5.

LANDS.—Lands unsold June 30, 1904, were 10,794,113 acres of Canadian Pacific grant and 39,481 acres of Manitoba grant, 1,559,000 Dominion grant, 144,853 Great North West Central grant, 3,594,998 British Columbia Southern and 149,326 acres of Columbia and Kootenay grant; total, 16,282,771 acres. In addition 1,356,200 acres acquired through the Columbia & Western Ry. about 2,500,000 acres. Total sales in 1903-04, 930,854 acres, for $3,807,258.

As to land grant bonds of 1888, see V. 75, p. 793; V. 79, p. 1028.

GENERAL FINANCES.—In 1902 stockholders subscribed to $19,500,000 new common stock at par, the proceeds being used for equipment and improvements, together with $6,000,000 authorized 4 per cent debenture stock. See also editorial in V. 79, p. 1020, 1027.

In 1903-04 the full sum in V. 79, p. 1020, 1027. See also editorial p. 997.

	1903-04.	1902-03.
Miles operated end of year	5,232	7,748
Passenger earnings	$12,418,419	$11,001,974
Freight	19,004,440	17,350,070
Mail, express and miscell	4,814,892	4,453,318
Total earnings	$46,469,132	$43,957,374
Net earnings	$14,124,105	$15,536,848
Interest received	1,691,269	1,286,812
	$15,904,374	$17,123,658
Fixed charges	$7,386,097	$7,053,196
For steamships, etc	1,500,000	1,500,000
Dividends on common st'k...	(6) 5,070,000	(5) 4,647,500
Dividends on pref. stock	(4) 1,320,000	(4) 1,240,000
Balance, surplus	$1,666,204	$3,973,962

	1902.	1901.
Miles operated end of year	7,748	7,748
Passenger earnings	$11,001,974	$9,359,522
Freight	17,350,070	14,199,428
Mail, express and miscell	4,453,318	3,944,104
Total earnings	$43,957,374	$37,503,054
Net earnings	$15,536,848	$14,088,913
Interest received	1,286,812	958,827
	$17,123,658	$15,044,741
Fixed charges	$7,053,196	$7,334,424
For steamships, etc	1,500,000	1,500,000
Dividends on common st'k...	(5) 3,250,000	(5) 3,250,000
Dividends on pref. stock	(4) 1,240,000	(4) 1,240,000
Balance, surplus	$3,073,962	$719,317

New directors, Aug., 1903, V. 77, p. 348.—(V. 79, p. **1020**, **1027**, 1265, 1461, **1636**, 1641, 2084, 2146, 2587, 2641; V. 80, p. 116.

Cane Belt RR.—Sealyto Matagorda, 93 miles. Branch to Garwood, 24 miles. Building, Sealyto to Bay City, 30 miles, with the mortgage trustee. Bonds are issuable at $15,000 per mile, but all bonds above the $750,000 now outstanding will be in subordination to the first lien of the mortgage mentioned below. In 1903, stock $100 000, all acquired in Nov., 1903, by the Atch. Top. & Santa Fe. V. 77, p. 2097. Year ending June 30, 1903, gross, $207,971; net, $17,-22-(V. 77, p. 1873, 2097, 2338.)

Carolina Central RR.—See Seaboard Air Line Ry. Co.

Carolina Northern RR.—Owns from Lumberton, N. C., to Marietta, S. C., 41 miles. W. Edwards Sanford, Receiver. V. 76, p. 1083. See of New York are receivers. Receivers' certificates (6s) outstanding June 30, 1903, $20,065. V. 76, p. 211. Stock, $500,000, all outstanding as part of shares 30 p. c. assessment. In 1903-04, gross, $47,846; net, $16,595; total deductions, $23,752.—(V. 75, p. 1252; V. 76, p. 211.

Carolina & Northwestern Ry.—Owns standard-gauge road Chester, S. C., to Lenoir, N. C., 110 miles. In May, 1903, extension was proposed from Freeland, N. C., near Lenoir, to Blue Ridge Mountains, 45 m. Reorganization in 1897 of Chester & Lenoir, foreclosed.

In Mar., 1900, nearly all stock was acquired by a syndicate. Stock authorized, $1,000,000 each of common and 4 p. c. non-cum. pref.; outstanding, Aug. 1903, $859,650 common, and $550,000 pref. stock. Of the 50-year 1st gold 5s, due July 1, 1949, $1,000 each,

RAILROADS. For explanation of column headings, &c., see notes on first page of tables.	Miles of Road.	Date of Value.	Size, or Par Value.	INTEREST OR DIVIDENDS. Amount Outstanding	Rate per Cent.	When Payable	Where Payable, and by Whom.	Bonds—Principal, When Due. Stocks—Last Dividend.
Cedar Rapids Iowa Falls & Northwestern—See CHICAGO *Central Branch*—Cent. Br. U. P. 1st M., g. Un...c*	100	1898	1,000	$2,500,000	4 g.	J. & D.	N. Y., Merc. Trust Co.	June 1, 1948
Central Branch, 1st mort., guar., gold.....No*	288	1899	1,000	3,459,000	4 g.	F. & A.	do do	Feb. 1, 1919
Central of Georgia Ry.—1st M., $7,000,000, g. & c.*	313	1895	1,000	7,000,000	5 g.	F. & A.	N.Y. Guaranty Trust Co.	Nov. 1, 1945
Consol. mortgage, $18,500,000, gold. Now c.*	1,400	1895	1,000	16,700,000	5 g.	M. & N.	do do	Nov. 1, 1945
Mob. Div. 1st M. (Columbus to Atalanta), g. & c.*	136	1895	1,000	1,000,000	5 g.	J. & D.	do do	Jan. 1, 1946
Macon & No. Div. 1st M., $5,000,000, gold. Now c.*	102	1895	1,000	840,000	5 g.	J. & J.	do do	Jan. 1, 1946
Ocon. Div. 1st M., Brew. to Dover, $6,000 p.m. s.*	77	1901	1,000	462,000	5 g.	J. & D.	do do	Dec. 1, 1945
Mid. Ga. & At. Div. 1st M., $9,000 p. m., cur. Text.*	100	1902	1,000	413,000	5 g.	J. & D.	do do	Dec. 1, 1947
Eatont. Br. 1st M. not guar. by Cen. Ga., g.—*	21	1896	500	168,000	5 g.	J. & D.	Savannah, Ga.	June 1, 1926
Chatt. Div. purch. money M., $2,400,000, g. Sc*	153	1901	1,000	2,057,000	4 g.	J. & D.	N. Y., Guar. Trust Co.	June 1, 1951
Chatt. Rome & Ga. 1st M., $3,000,000, g. Now c.*	138	1897	1,000	943,000	5 g.	J. & J.	N. Y. Guaranty Trust Co.	Nov. 1, 1947
1st pref., Incomes } Interest up to 5 p. c., May p...*	211	1895	1,000	4,000,000	5 in 1904	Oct. 1	N. Y., Gu. T. Co. or Sav.	Nov. 1, 1945
2d do do } gold, Interest up to 5 p. c., p...*	211	1895	1,000	2,000,000	5 in 1904	Oct. 1	do when earned.	Nov. 1, 1945
3d do do } non-cumulative. May...*	211	1895	1,000	4,000,000	Up to 5 g.	Oct. 1	Sav., Ga., Chemical Bk	Nov. 1, 1945
Cent. RR. & Bk. co. lr. b'ds, g., red. at 110. C. e.*	211	1887	1,000	4,880,000	5 g.	M. & N.	N. Y., Guaranty Tr. Co.	May 1, 1937
Equipment trust notes Nov. 30, 1904	.....	1904	.....	84,324,000	4½&6	Monthly	do do	Dec. May, 1908
Locomotive & car trusts, payable $98,000 s.-annu.*	.....	1902-3	1,000	1,098,000	4½	Various.	N. Y., Blair & Co.	To Nov., 1910
Guaranteed, etc., securities.								
Ocean SS. Co. 1st mortgage, gold, guar. Ce.....of*	.....	1890	1,000	1,000,000	5 g.	J. & J.	N.Y., Guaranty Tr. Co.	July 1, 1920
St'msbip p'd & g. ass'd by O.SS.Co., $69,000 due a.s.	.....	1903-4	.....	924,000	5 g.	J. & J.	.....	To Jan., 1914
Augusta & Savannah stock (no bonded debt).....	33	.....	100	1,002,950	5	J. & J.	Savannah, Ga.	Jan., '05, 2½%
Southwestern Railroad stock (no bonded debt)..	333	.....	100	5,191,100	5	J. & J.	Savannah and Macon.	Jan., '05, 2½%
Chattahoochee & Gulf, stock.....	.....	.....	100	436,400	5	J. & J.	Savannah, Ga.	Jan., 1, '05, 2½
1st M., g., $2,000,000, Nat. mort., red. at 102½	91	1900	1,000	2,000,000	5 g.	J. & J.	Sav., Ga., Citizens' Bk	Jan. 1, 1930
Cent. Ind.—1st M., $4,000,000, g. u. p. at. end. Ce. c*	117	1903	1,000	1,500,000	4 g.	M. & N.	N. Y., Central Trust Co.	May 1, 1953
Central Massachusetts—See BOSTON & MAINE RR.								
Central New England—Common stock.....	.....	.....	100	3,450,000	? To be held in trust for ten years, or until			til 4 per cent
Preferred stock, 4 per cent.....	.....	.....	100	3,150,000	? is paid on general mortgage for two			years.
1st M., $1,250,000, gold, guar. p. & i. by CN.*	58	1899	1,000	1,000,000	5 g.	F. & A.	Fid. T. & S. Co., Phil.	Feb. 1, 1919
Gen'l mort., 5 p. c. incomes, $8,500,000. EP.*	58	1899	1,000	7,250,000	5 g.	Oct. 1.	Yearly, if earned.	Feb. 1, 1949
Central Ohio—See BALTIMORE & OHIO.								
a Balance, $26,465,000 retained as collateral				for notes by U. S. Government.				

Co. of New York, trustee), $1,500,000 were used to retire all underlying bonds and $1,000,000 were issued for extensions and equipment, etc. Year 1902-1903 (110 miles), gross, $193,261; net, $61,334; charges, $23,276; bal., $37,958. (V. 74, p. 1,000; V. 75, p. 1,000.) Office, 5 Nassau St., N. Y.—V. 70, p. 893, 1035; V. 76, p. 541; (V. 77, p. 345.)

Carson & Colorado Ry.—(3-foot gauge.)—From Mound House, Nevada, to Keeler, Cal., 294 miles; branch, 6 miles. In 1900 substantially all of the stock and bonds were acquired by the Southern Pacific and the road will be broad-ganged and extended northerly to a connection with the Central Pacific and southerly to Mojave on the Atlantic & Pacific. (V. 70, p. 384, 685; V. 70, p. 381, 685; V. 72, p. 287. For year 1903-04 gross, $415,823.

Carthage & Adirondack Ry.—*(See Map N. Y. Central.)*—Owns from Carthage to Newton Falls, New York, 46 miles. The entire stock, $500,000, is owned by the N. Y. Central & Hudson River R. R. May, 1893, leased the property in perpetuity and guaranteed its $1,600,000 bonds, of which $1,000,000 were extensions, etc. (V. 57, p. 1,015.)

Carthage, Watertown & Sackett's Harbor RR.—*(See Map N.Y. Central.)*—Owns from Carthage to Sackett's Harbor, N. Y., 29 miles. Controlled by N. Y. Central, which owns $484,100 of the stock and guarantees the bonds. Leased to N. Y. Central for 75 p. c. gross earnings. Rental in 1903-04, $42,090; in 1902-03, $42,525; in 1901-02, $44,448. Capital stock $465,845 common and $21,500 preferred.

Catasauqua & Fogelsville RR.—Road from Catasauqua, Pa., to Fittenhouse Pa., 20 miles. Leased Jan. 1, 1903, to the Philadelphia & Reading acquired control through ownership of a majority of the capital stock of $426,600. Interest, 5%. Of the stock $234,300 was held by Reading co., $251,625 being deposited as security for Reading gen. mort. of 1897. For year ending June 30, 1904, gross, $105,1-2; net, $18,628; deficit under lease, $3,283; bal., $15,345. (V. 76, p. 1,208.)

Catawissa RR.—Owns from Tamanend, Pa., to Newberry Jc., Pa., 99 miles, and branches, 5 miles. Re-leased Dec. 1, 1896, for 999 years to Philadelphia & Reading Railway. Rental, interest on the bonds, 5 p. c. dividends on the preferred stock, all taxes, and $8,000 for organization expenses. See also V. 63, p. 969, 1116. Of the preferred stocks in 1903 $2,000 was issued during the year and $10,000 second preferred and common was $1,159,500; par $50.—(V. 72, p. 1187.)

Catskill Mountain Railway.—Owns narrow-gage road from Catskill, up the Catskill Mountains to Palenville, N. Y., 12 miles; leases Cairo RR. Cairo Junction to Cairo, N. Y., 4 miles; total, 20 miles. Stock, $89,000. There are also *second incomes* for $15,000 6 p. c. First incomes have no vote for directors. Year 1903-04, ending June 30, 1904, gross, $53,642; net, $14,626; interest, etc., $11,773.

Cayuga & Susquehanna RR.—Owns from Sinaghenaus River to Ithaca, N. Y., 34 miles. Leased during good behavior and renewals thereof to the Delaware Lackawanna & Western at a rental of $54,600 a year. Corporate existence for 50 years from Jan. 1, 1900.

Central Branch Railway.—Owns from Atchison, Kan., 203 miles; Jamestown to Burr Oak, Kan., 33 miles; branches, 62 miles. Stock, $7,385,000. The $3,459,000 1st 4s of 1899 are guaranteed, prin. and int., by the Union Pac. RR. Co. Year 1903-04, guaranty V. 70, p. 279. For calendar year 1903, gross, $1,569,673; net, $655,781; other receipts, $7,467; interest, $238,360; taxes, $107,199; miscellaneous, $561; bal., surplus, $316,128. (V. 78, p. 91.)

Central Florida & Gulf Coast Ry.—V. 75, p. 28.

Central of Georgia Railway.—System includes:

Lines owned in fee.	*Miles.*	*Lines leased*—(see these cos.)	*Miles*
Savannah to Atlanta.....	293	Southwestern RR.—	
Gordon to Porterdale.....	86	Macon to Eufaula.....	144
Columbus to Birmingham..	156	Port Valley to Perry.....	13
Columbus to Americus.....	62	Fort Valley to Columbus..	71
Montgomery to Eufaula, Ala.	80	Smithville to Columbia...	85
Columbus to Greenville....	49	Unionville to Albany.....	19
Opelika to Roanoke.....	36	Augusta & Savannah RR.—	
Eufaula to Ozark.....	60	Millen to Augusta.....	53
Griffin, Ga., to Chat., Tenn., etc	198	Chattahoochee Gulf R.	
Chickamauga to Durham....	18	Columbia to Lockhart.....	91
Savannah to Tybee.....	19	Trackage.....	
Columbus to Andalusia....	138		
Macon Junction to Athens...	102	Total oper. Nov., 1904...1,878	
Brewton to Dover.....	77	Also trackage, 15 miles,	
Barnesville to Thomaston....	16	(leased to Geo. & Ala. Ry.	
Lyerly Branch.....	9	Seaboard Air Line sys.).	
Total owned (and oper'd)..1,400		Ocean Steamship Company, estimated equivalent of.....	300

Organization.—Organized Oct. 17, 1895, and Nov. 1 succeeded to the properties of the Central RR. & Banking Co. of Georgia. Foreclosed per plan in V. 60, p. 1008 and V. 61, p. 68. Chattanooga Rome & Southern was merged June 1, 1901.—V. 72, p. 674, 721, 987, 1134.

Stock.—$5,000,000 held by interests allied with Southern Ry.

Bonds.—The *first mortgage* of 1895 (described in V. 63, p. 1160) is a *first lien* on the *main line* from Atlanta to Savannah, including the Milledgeville branch (312 miles in all), all equipment and appurtenances and the *equity* in $1,995,000 of the capital stock of Ocean Steamship Co. of Savannah. Trustee, Guaranty Trust Co. of New York. The $ div. was paid on Ocean stock in 1902, 4%; in 1904, 4%.—V. 79, p. 783.

Application for listing firsts and consols. in V. 63, p. 1160.

The *consolidated mortgage* (see abstract in V. 61, p. 873, also see V. 63, p. 1160) is a *first lien* upon 600 miles [including Somerset Mont. & Eufaula RR. Sav. & Western and Sav. & Atl.]; also on the leases of the South Western and Augusta & Savannah and on the stock of New England & Savannah Steamship Co., and a *second* lien upon the main line, its equipment, etc., and also on the Macon & Northern and Mobile & Girard. It also covers all leaseholds, securities, etc. It may be increased to $18,500,000, at not more than $500,-000 in any one year, for betterments and equipment.

Macon & Northern Division bonds are also direct obligations of the Central Ry., with first lien from Macon Jct. to Athens, Ga., 102 miles.

Middle Georgia & Atlantic Division bonds are secured by a first mortgage, of which $8,000 was for purchase of road and $1,000 retained by Cent. of Ga. for betterments; subject to the Eatonton Branch bonds, $33,000 on 21 miles, the lirsts of 1897 cover the 65 miles of M. Ga. & At. Division.—(V. 65, p. 923; V. 64, p. 180; V. 65, p. 324.)

The *preference income bonds*, subject to the prior mortgages, cover the Eatonton and the former Savannah & Western, Columbus & Rome, Montgomery & Eufaula, Mobile & Girard, Macon & Northern and Augusta & Atlantic, and their equipments, franchises and all leaseholds, securities and equities of properties acquired by the new company. They are non-cumulative and bear interest not exceeding 5 per cent per annum, the first 2½ per cent only out of net earnings as declared and secured by the deed of trust.

DIVIDENDS—1896. 1897. 1898. 1899. 1900. '01. '02. '03. '04.
On 1st pref. Incomes. 1 1¼ 2 2 3¼ 5 3 5 5
On 2d pref. Incomes.
The first div. on 2d incomes, 2 p. c., was paid Oct. 1, 1904.
Chattanooga Division mortgage is a first lien on the former Chattanooga Rome & Southern RR., Carrollton, Ga., to Chattanooga, Tenn., 120 miles, and Summerville branch, 12 miles, with branches, in all 155 miles, subject to $343,000 old 5s, for which a like amount of bonds is reserved. V. 72, p. 1134; V. 78, p. 1446.

LATEST EARNS., 5 mos.	1904	Gross, $4,447,267 net,	$1,376,062
	July 1 to Nov. 30.	1903 ...Gross, 3,995,105; net,	964,083

ANNUAL REPORT.—Report for 1903-04 in V. 79, p. 783.

	1904.	1903.	1902.
Gross earnings	$9,396,931	$9,164,470	$7,750,691
Total operating expenses	6,864,199	6,932,739	5,531,039
Taxes	332,377	363,317	288,471
Net earnings from operation	$2,209,545	$2,071,921	$1,950,181
Other sources	220,661	192,413	201,674
Total net income	$2,430,206	$2,264,334	$2,151,855
Interest on funded debt	$1,646,299	$1,663,900	$1,663,900
Rentals and miscellaneous	425,441	396,928	365,015
1st pref. incomes	(5)250,000	(5)250,000	(3)120,000
Div. on 2d incomes	(2)140,000		(3)120,000
Balance for year	def. $1,533	sur. $3,506	sur. $2,910

OFFICERS.—President, J. F. Hanson. Macon, Ga.—(V. 78, p. 1446 V. 79, p. 626, 783, 902, 1641; V. 80, p. 22.)

Central Massachusetts RR.—See BOSTON & MAINE RR.

Central Railroad of Indiana Ry.—Muncie to Brazil, Ind., 127 miles, of which Brown's Valley to Sand Creek, 10 miles, is trackage. Successor in May, 1903, to the Chicago & Southeastern Ry., foreclosed Feb. 24, 1903. V. 76, p. 653. Controlled by the Cleveland Cincinnati Chicago & St. Louis and Pennsylvania RR. interests. Bonds guaranteed by Cleveland Cin. Chi. & St. L. Ry. Year 1903-04, 100.60 per mile; present issue, $1,500,000 (V. 77, p. 517, 2279; V. 78, p. 1906, 1961.) Stock authorized, $120,000. For 6 mos. ending June 30, 1904, gross, $56,545, against $63,377 in 1903: def. under oper. exp., $64,593; against def. $73,523.

President, Joseph Robinson.—(V. 77, p. 2279; V. 78, p. 1906, 1961.)

Central New England Ry.—Owns from Campbell Hall, crossing the Hudson River at Poughkeepsie by its own bridge, to Silvernalls, 58 miles; and leases and controls Hartford & Conn. Western RR. Hartford to Rhinecliff, 109 miles; Poughkeepsie Bridge Railroad, Conn., to Springfield, Mass., 18 miles, operated from Sep., 1902; total, 185 miles. Also leases Poughkeepsie & Eastern RR., Poughkeepsie to Millerton, 42 miles, was assumed Dec. 1, 1904, by N. Y. N. H. & H. RR. V. 72, p. 1279; V. 73, p. 337; V. 76, p. 435.

Organization.—Incorporate in January, 1899, per plan in V. 66, p. 574, and V. 67, p. 79; as successor of Phil. Read. & New Eng. RR., sold in foreclosure Oct. 6, 1898; V 68, p. 84. In Feb., 1904, the New York New Haven & Hartford RR. acquired a majority of the stock and $5,100,000 of the $7,250,000 income bonds; V. 78, p. 701, 768. Owns $1,390,000 Hartford & Conn. Western stock

Stock.—Is held in trust for ten years, or until 4 p. c. interest is paid on general mort. for two years. Voting trustees, J. P. Morgan, Wm. Rockefeller, Charles F. Choate, Charles F. Brooker and Charles Lanier.

Bonds.—Of the first 5s, $600,000 were reserved for improvements.

EARNINGS.—12 months ending June 30:					
12 mos.—	*Gross.*	*Net.*	*o/a, income.*	*Charges.*	*Balance.*
1903-4.....	$847,751	$138,478	$35,358	$193,458	def. $19,222
1902-3.....	655,535	133,236	7,565	155,160	def. 14,309

Officers.—C. S. Mellen, of New Haven, Presidents. May, Treas. and J. C. Parker, Sec'y.—(V. 78, p. 701, 768; V. 79, p. 2641.)

Central Ohio RR.—See B. & O. RR. Co.; also V. 70, p. 75.

Subscribers will confer a great favor by giving immediate notice of any error discovered in these Tables.

RAILROADS. For explanation of column headings, &c., see notes on first page of tables.	Miles of Road.	Date of Bonds	Size, or Par Value.	Amount Outstanding	INTEREST OR DIVIDENDS. Rate per Cent.	When Payable	Where Payable, and by Whom.	*Bonds*—Principal, When Due. *Stocks*—Last Dividend.
Central Pacific—Common stock, $67,275,500	....	....	$.....	$67,275,500	Held by	South'n	Pacific Company.	
Preferred stock, 4 p. c., sum., $20,000,000	....	....	100	13,000,000	Held by	South'n	Pacific Company.	
1st rcf. M., $100,000,000, g., gu., p.&l.ieu.Ca.c.&r	1349	1899	500 &c.	a73,437,000	4 g.	F. & A.	N. Y., 120 Broadway.	Aug. 1, 1949
New 3½s, $25,000,000, g., gu. p.&l.ieu.Ca.c.&r	1,349	1899	500 &c.	17,6~5,000	3½ g.	J. & J.	do do	Aug. 1, 1929
New M. on Lucin cut-off ..... text, G. c.&r	10 ¼	1904	1000&c.	8,300,000	4 g.	A. & O.	New York.	Oct. 1, 1954
Notes for U. S. debt, due $2,936,635 half-yearly.	....	1899	....	26,465,723	6 g.			Feb.'05-Feb.'09
Cent. R.Ry. of N. J.—Stock (guaranteed principal and interest by Central Railroad of New Jersey)	....	....	100	46,000	6	Q.—F.	N.Y.Off.,143 LibertySt.	May 1, 1903
Convert. debentures, convert. into stock till 1907	....	1883	1,000	46,000	6	M. & N.	N. Y., Liberty Nat. Bk.	May 1, 1903
Cen. RR. of N.J., Gen. M., $50,000,000, g. Ce.&r	All.	1987	500 &c.	b45,091,000	5 g.	J. & J.	do do	July 1, 1987
Equip. M., Ser. A & B, $420,000 due 7'11	....	'99-'02	1,000	2,850,000	4	Various	do do	1904 to 1912
do do Ser. C, $350,000 due yearly	....	1903	1,000	3,150,000	4	Various	do do	To 1913
Real estate bond and mortgage	....	....	....	500,000	5	Various	do do	Various dates
Guaranteed Bonds—								
Leh.& Wilkesb. Coal con. M., gu., p.&l. ext. in 1900	.....	1875	1,000	12,175,000	4½	Q.—M.	do do	June 1, 1910
Se. of 1912, sink. fd. 2 p.c. g., gu. by Cen. RR. of N.J.	.....	1888	1,000	2,631,000	5	M. & N.	do do	Nov. 1, 1912
Am.Dock & Imp. Co. 1st M., gu., redeem. at 110 ... c	.....	1881	1,000	4,987,000	5	J. & J.	do do	July 1, 1921
N. Y. & L. Br. gen. M., g. ($192,000 5s) c	.....	1891	1,000	1,745,000	4 & 5 g.	M. & S.	do do	Sept. 1, 1941
Leh. & Hud. Riv. gen. M., g., guar. jointly. Ce.c*	.....	1890	1,000 a	1,062,000	6 g.	J. & J.	N. Y., Nat. Exch. Bank.	July 1, 1920
Cent. RR. of Pennsylvania—1st M., $1,200,000, F'P	.....	1893	500 &c.	600,000	6	M. & N.	Phil., Fid.I.Tr.& S.D.Co.	May 1, 1920
Central of South Carolina—1st mortgage, gold ... c	40	1881	1,000	400,000	6 g.	J. & J.	N. Y., Cuyler, M. & Co.	July 1, 1921
Central Vermont—Stock, $3,000,000	....	....	100	3,000,000	$2,185,1	00 held	by Grand Trunk Ry. of	Canada.
1st M., $12,000,000 gold, traffic guar. A B & c R.	All.	1899	1000&c.	11,000,000	4 g.	Q.—F.	Bos., Am. L. & T. Co.	May 1, 1920
Montreal & Province Line Ry., 1st M., gu. p. & l. o	40 ¢	1900	1000 &c.	200,000	4 g.	A. & O.	do do	Oct. 1, 1950
Charleston & Savannah—See ATLANTIC COAST LINE RR.								
Charleston Terminal—1st M., $1,000,000, g. Ce.&r		1903	1000&c.	800,000	5 g.	J. & J.	N.Y., Standard Tr. Co.	July 1, 1953
Charl.& West. Car.—1st M., ($8,000 p.m.) g. Ce.c*&r	340	1896	1,000	2,720,000	5 g.	A. & O.	N.Y., Central Tr. Bank.	Oct. 1, 1946
Income M., g., non-cum., ($7,000 per mile) G. c*	....	1896	1,000	2,380,000	5	Oct.	If earned.	Oct. 1, 1946
Augusta Terminal Ry.—1st M., g., p.&l. Ce.c*	....	1897	1,000	600,000	5 g.	A. & O.	N. Y. Cent. Tr. Co.	Apr. 1, 1947
Charlotte Monroe & Columbia—1st M., $70,000, g.	22	1902	1,000	70,000	5 g.	A. & O.	R'd T. & S.D. Co., R. d, Va.	Oct. 1, 1932

¶ On coupon bonds J&J; on registered bonds b Includes $1,167,000 in treasury Dec., 1904. Q.—J. a Guaranteed jointly with Le high Co al & Navigation Co.

Central Pacific Ry.—(*See Map of Southern Pacific.*)

Lines owned—	*Miles.*
San Francisco, Cal., to near Ogden, Utah	871
Lathrop, Cal., to Lathrop	146
Roseville Junction, Cal., to Oregon State Line	296
Umpa to Cecil	103
Branches to San Jose, etc.	43
Tracking—	
Into Ogden, etc.	11
Total	1,460

ORGANIZATION.—Incorporated in Utah in 1899, as successor of the *railroad* under the plan of readjustmentin V. 68, p. 378, by which the Southern Pacific Company acquired the stock and guaranteed the principal and interest of the new bond issues.

STOCK.—(1) *Common stock*, $67,275,500, all held by So. Pac. Co.

(2) *Preferred stock*, 4 per cent cumulative, authorized issue $20,000,000, to be delivered to Southern Pacific Co. 4 per cent collateral trust gold bonds; also $13,000,000 considered issued in exchange at issue of equal amount of Southern Pacific Co. 4 per cent collateral trust gold bonds; dividends payable quarterly on days of declarement, $12,600,000; reserved to be delivered only to provide additional funds, if required, for the payment of 3 per cent notes to the United States, and $3,000,000 for the retirement of the Land Grant bonds; $3,000,000; reserved to be delivered for improvements and additions at not exceeding $200,000 yearly, $5,000,000.

BONDS—*First refunding mtge.*, gold, $100,000,000, secured by all the railroads, terminals and equipment now owned, including about 1,349 miles of first track, etc., by deposit as collateral security of over 95 per cent of the stock and bonds. Of the authorized issue $26,465,000 is held by the United States as collateral for 3 per cent notes. See ABSTRACT, V. 69, p. 804 and V. 70, p. 739, V. 78, p. 228.

Thirty-year gold 3½s, $30,000,000, secured by a second lien upon all the properties covered by the 1st ref mortgage, and also by deposit with the Trustee of mortgages on terminal properties not in any sinking fund of the Central Pacific Ry., consisting July 1, 1904 of $~,933,224 in securities and $134 cash, and by a trust deed upon all the lands owned by the mortgage dated Oct. 1, 1899. See Mortgage Abstract, V. 69, p. 858; also see p. 851. From the proceeds of these sinking funds and land sales cancellation of bonds will be made from time to time in February, 1904, $2,505,000 3½s were so canceled, and to Jan., 1905, $4,090,500 additional had been canceled reducing the outstanding to $23,960,500. V. 70, p. 739, V. 79, p. 1304.

Twenty three-per-cent notes, aggregating $58,812,714, issued to the Government in settlement of subsidy debt; $32,346,992 paid, leaving $26,465,722 to mature in twenty annual payments, due Feb., 1909. First refunding 4s are deposited to retire them when due.

In Oct., 1904, $6,300,000 fifty-year 4 p. c. guaranteed bonds on the Lucin cut-off. Ogden to Lucin, 102 miles, were issued at par of $10,000,000 authorized, was sold. They are redeemable at 105 on Oct. 1, 1909, or any later day thereafter. V. 79, p. 1641. Form of guaranty, V. 80, p. 162.

LAND GRANT.—Total land grant was about 12,000,000 acres, of which about 7,706,797 acres remained unsold on June 30, 1904. Sales in 1902-3, 4,470 acres; 1903-4, 3,000 acres; 1904-5, 1,000 acres; since July 1, 1904—principal, $710,799; average price per acre, $4·42

EARNINGS.—7 mos. 1903-4... Gross, $15,777,329; net, $5,156,998

July 1 to Jan. 31. 1902-3... Gross, 12,847,305; net, 5,379,556

REPORT.—In 1903-04, gross, $22,444,213; net, $8,518,645; other income, $866,228; total, $9,384,873; taxes, sinking funds, etc., $5,191,751; bal., sur., $4,193,122.—(V. 79, p. 2239; V. 80, p. 162).

Central RR. of New Jersey.—(*See Map Phila. & Reading Ry.*)—Operates from Jersey City, opposite New York City, westerly to Wilkesbarre and Scranton, and to Easton and the anthracite coal fields: also southerly to the seashore resortsof New Jersey, etc.:

Lines owned in fee.	*Miles.*
Jersey City to Phillisburg	71
Sundry branches	82
Entire stock owned.	
New York & Long Branch RR.,	
Perth Amboy to Bay Head..	38
New Jersey South'n RR., Long Branch to Atslon, etc.	76
Other lines (no debt)	141
Leased (mostly by perp'l lease).	
Ogden Mine RR. ¶	10
Nesquehoning Valley ¶	17
There are 263 miles of second and 30 miles of four tracks.	
Lehigh & Susquehanna, Phil. Belvidere Delaware Riv.	171
Wilkesbarre & Scranton ¶	5
Lehigh & Lackawanna	36
Other lines	3
Allentown Term. (oper. jointly)	3
Trackage—	
Union Coal RR.	10
Lehigh & New England	2
Hollow Branch	1

¶ See this company. Total operated July 30, 1904..677

EQUIPMENT.—Dec. 31, 1904, 1,112 locomotives, 1,196 passenger cars, 36,196 freight cars, 1,896 other cars, 25,563; total deductions, $215,200; surplus, $207; President, J. B. Cleveland, Spartanburg, S. C.; Secretary, R. D. Crouly, Baltimore, Md.—(V. 73, p. 1207.)

Charlotte Monroe & Columbia RR.—McBee, S. C., on Seaboard Air Line to Jefferson, 22 miles; extension to Jefferson, 11 miles, was completed Oct., 1903. Stock, $48,000. In 1902 filed above mortgage to the Richmond Trust & Safe Deposit Co., Richmond, Va. V. 75, p. 1030. For year ending Jan. 31, 1904 (11 miles), gross, $18,094;

Jointly and severally with the Lehigh Coal & Nav. Co guarantees $1,-062,000 Leh.& Hud. Riv. Ry Gen. 5s, prin. and int. See V. 67, p. 788.

EARNINGS.—For 5 mos. ending Nov. 30:

5 mos.	*Gross.*	*Net.*	*Charges.*	*Bal., sur.*
1904	$9,483,586	$4,656,225	$2,993,433	$1,662,792
1903	9,344,785	4,900,923	3,007,182	1,893,741

Charges in 1904 include $315,990 for additions and improvements

ANNUAL REPORT.—The report for 1903-04 was in V. 79, p. 1326.

Earnings from—	1904.	1903.	1902.
Merchandise	$6,960,722	$6,952,608	$5,949,158
Coal	7,741,409	6,054,769	5,717,062
Passengers	3,280,277	3,045,331	2,886,517
Express and mail	336,347	333,776	292,665
Miscellaneous	102,657	85,203	94,807
Total gross earns, rail lines	$18,421,952	$16,357,156	$14,740,237
Net earnings	$6,577,952	$5,842,142	$5,462,398
Other income	1,497,265	1,507,794	1,965,929
Total net income	$10,073,638	$7,850,139	$8,454,322
Interest on debt	$3,624,300	$3,243,309	$3,243,309
Rentals paid	2,406,994	2,456,148	2,231,326
Taxes	473,951	415,887	415,887
Miscellaneous	1,619,393	359,774	292,666
Dividends	(8)2,193,464	(8)2,193,264	(7 4)1,985,644
Balance, surplus	sur. $467,554	def. 58,468	sur. $674,475

—Directors, May, 1901, V. 72, p. 987; (V. 79, p. 1641, 2642.)

Central RR. of Pennsylvania.—Owns Bellefonte (Penn. RR.) to Mill Hall, Pa. (Penn. Div. of N. Y. C. & H. RR.) 27 miles; branch, 5 miles Current liabilities June 30, 1904 $526,437. For year 1902-4, gross, $82,672; net, $17,393; charges, $60,966; deficit, $43,573. Stock, $1,200,000; par, $50.

Central RR. of South Carolina.—Owns from Lane, S. C., to Sumter, S. C., 40·2 miles, spurs, etc., 1·61 m.; total, 41·81 m. Leased to Atlantic Coast Line RR.; rental, $31,000 yearly and taxes. Stock, $170,000, par $50. In 1903-4 rental received, $31,000; general expenses, $769; interest, $18,000; divs. (7·20 p. c.), $12,240; bal., sur., $491.—(V. 64, p. 887.)

Central Ry. of New Brunswick.—See New Brns. Co.

Central Vermont Ry.—Operates from Rouse's Point, at north end of Lake Champlain, to New London, Conn., with branches 331 miles in all of which 218 miles owned, viz.: New London Northern (see that co.), 157 m.; Montville Br., 3; Montreal & Province Line Ry., 40 (controlled by lease, see Grand Trunk); Connecticut River, 18.

REPORT.—For year ending June 30, 1903, in V. 77, p. 2005, showed:

Year.	*Gross.*	*Net.*	*Oth. inc.*	*Charges.*	*Bal., sur.*
1903-4	$3,524,291	$859,593	$195,440	$807,737	$246
1902-3	3,636,382	660,509	10,840	667,787	3,562

Officers.—President, Charles M. Hays; Clerk and Treasurer, W. H. Chaffee, St. Albans, Vt.—(V. 77, p. 2095; V. 79, p. 1641.)

Charleston & Savannah Ry.—See ATLANTIC COAST LINE RR.

Charleston Terminal Co.—ROAD.—Owned terminal road in Charleston, S. C., 3 miles; double track laid with 60 pound steel.

DOCKS.—Company also owned 1 mile of wharfage, about 200 acres of land, a cotton compresses, etc., on the city's water front, these being connected by its own road with the other railroads entering the city. For consolidation of the terminal properties, see V. 76, p. 1054; foreclosed July 14, 1903; V. 77, p. 146, 298. Stock, $200,000, owned jointly by Atlantic Coast Line RR. and Southern Ry. Of the bonds, $200,000 were reserved for future improvements. TRUSTEE, H. Hucer; Treasurer, R. D. Lankford; Secretary, Henry Fraser.—(V. 77, p. 298.)

EARNINGS.—For year ending June 30, 1902, gross earnings, $97,000; were $25,807; in 1900-01, $22,042.—(V. 76, p. 1300; V. 77, p. 146.)

Charleston & Western Carolina Ry.—Port Royal, S. C., to Augusta, Ga., 112 m., and Spartanb'g, Greenville and Anderson, 27 m.; Belton, S. C., to Iva, 31 m.; total, 342 miles. Leased July 1, 1896, after foreclosure sale. Entire stock and large portion of income bonds were acquired by Atlantic Coast Line RR. in Dec., 1901. V. 66, p. 35, 335.

STOCK.—$1,200,000, par, $100. A full statement as to Augusta Terminal Ry Co. and its bonds was in V. 66, p. 383.

EARNINGS.—For year ending June 30, 1903, gross, $1,111,061; net, $1,-93,844; other income, $25,563; total deductions, $215,200; surplus, $207; President, J. B. Cleveland, Spartanburg, S. C.; Secretary, R. D. Crouly, Baltimore, Md.—(V. 73, p. 1207.)

Charlotte Monroe & Columbia RR.—McBee, S. C., on Seaboard Air Line to Jefferson, 22 miles; extension to Jefferson, 11 miles, was completed Oct., 1903. Stock, $48,000. In 1902 filed above mortgage to the Richmond Trust & Safe Deposit Co., Richmond, Va. V. 75, p. 1030. For year ending Jan. 31, 1904 (11 miles), gross, $18,094;

MAP OF THE
CHESAPEAKE & OHIO
RAILWAY
AND ITS CONNECTIONS.
CHICAGO
MICHIGAN
INDIANA
OHIO
KENTUCKY
TENNESSEE
WEST VIRGINIA
VIRGINIA
PENNSYLVANIA
MARYLAND
NORTH CAROLINA
NEW YORK
NEW JERSEY
DELAWARE
Erie
Cleveland
Toledo
Pittsburg
Huntington
Columbus
Cincinnati
Indianapolis
Louisville
Lexington
Richmond
Charleston
Gallipolis
Mt. Pleasant
Parkersburg
Clarksburg
Weston
Buckhannon
Glenville
Braxton
Clay C. H.
DURBIN
Cumberland
Hagerstown
Baltimore
Washington
Alexandria
Harrisburg
Reading
Philadelphia
Trenton
Newark
Camden
Wilmington
Lancaster
York
Gettysburg
Frederick
Charlestown
Harpers Ferry
Strasburg Jc.
Front Royal
Luray
Staunton
Waynesboro
Lexington
Buena Vista
Goshen
Natural Bridge
Clifton Forge
Covington
Hot Springs
White Sulphur Springs
Alderson
Hinton
Gauley Bridge
Kanawha Falls
Montgomery
Deepwater
Kenova
Ashland
Catlettsburg
Ironton
Portsmouth
Maysville
Paris
Georgetown
Cincinnati
Newport
Covington
Lawrenceburg
Aurora
Versailles
Frankfort
Shelbyville
Louisville
Henderson
Owensboro
Evansville
Princeton
Mt. Vernon
New Albany
Jeffersonville
Madison
Vincennes
Washington
Mitchell
Bedford
Orleans
Paoli
French Lick
Seymour
Columbus
Greensburg
Shelbyville
Martinsville
Indianapolis
Rushville
Connersville
Richmond
Dayton
Springfield
Urbana
Piqua
Sidney
Bellefontaine
Marion
Mansfield
Orrville
Akron
Alliance
Canton
Steubenville
Wheeling
Bridgeport
Cambridge
Coshocton
Newark
Dresden
Zanesville
Marietta
Chillicothe
Hillsboro
Mt. Orab
Ripley
Maysville
Portsmouth
Ironton
Ashland
Catlettsburg
Kenova
Deepwater
Gauley Bridge
Kanawha Falls
Hinton
Alderson
White Sulphur Springs
Hot Springs
Covington
Clifton Forge
Goshen
Natural Bridge
Buena Vista
Lexington
Staunton
Waynesboro
Luray
Front Royal
Strasburg Jc.
Harpers Ferry
Charlestown
Hagerstown
Gettysburg
Lancaster
Harrisburg
Reading
Philadelphia
Trenton
Newark
Camden
Wilmington
Baltimore
Washington
Alexandria
Fredericksburg
Richmond
Petersburg
Norfolk
Newport News
Old Point Comfort
Cape Henry
Virginia Beach
Pocomoke
Crisfield
Salisbury
Delmar
Wilmington
Dover
Milford
Lewes
Rehoboth
Cape May
Atlantic City
Ocean City
Sea Isle City
Wildwood
Asbury Park
Long Branch
Red Bank
Matawan
Keyport
Perth Amboy
Elizabeth
Jersey City
Hoboken
Newburg
Fort Jervis
Paterson
Manch Chunk
Easton
Allen T.
Pt. Clinton
Lewis T.
Tyrone
Hollidaysburg
Altoona
Johnstown
Somerset
Connellsville
Uniontown
Brownsville
Monongahela
Pittsburg
Wheeling
Steubenville
Cadiz Jc.
Cadiz
Akron
Cleveland
Norwalk
Sandusky
Lake Erie
Monroe
Detroit
Toledo
Defiance
Fostoria
Findlay
Kenton
Bellefontaine
Springfield
Xenia
Dayton
Hamilton
Middlet

RAILROADS.

For explanation of column headings, &c., see notes on first page of tables.	Miles of Road.	Date of Bonds	Size, or Par Value.	Amount Outstanding	INTEREST OR DIVIDENDS. Rate per Cent.	When Payable	Where Payable, and by Whom.	*Bonds*—Principal, When Due. *Stocks*—Last Dividend.
Charlotte Columbia & Augusta—See SOUTHERN RY.								
Charlotte—Stock	....		$50	$645,300	8 in 1904	A. & O.	Co.'s office, Pittsb'g, Pa.	Oct. 1, '04, 4%
1st mortgage, $625,000, gold	23	1901	1,000	625,000	3½ g.	A. & O.	do do	Oct. 1, 1931
Chat. & Lake Placid—Stock, de L. Pl., 1st M., g. &c. c*	10	1893	1,000	120,000	5 (6) g.	M. & N.	N. Y., 21 Cortlandt St.	Nov. 1, 1913
2d mortgage, $24,000, Cs	10	1896	500	24,000	5	M. & N.	do do	Nov. 1, 1913
Chattahoochee Valley—1st M., $110,000 ..... A. H.	10	1900	1,000	70	5	J. & J.	Am. L. & T. Co., Boston.	July 15, 1920
Chattanooga Southern—Stock ($750,000 is pref.)	....	....	....	3,000,000	....	....	....	....
Chesapeake Beach—1st M., $1,000,000, gold. N...c*	34	1898	1,000	1,000,000	5 g.	J. & J.	Office, Washington, D.C.	July 1, 1923
Chesapeake & Ohio—Stk. (transf'ted J.P.M.&Co.)	....	....	100	62,799,400	1 in 1904	Yearly.	N.Y., J. P. Morgan & Co.	Nov. 30, '04, 1%
Mortgage 6s, gold, ser. A & B, Cs ..... c*	423	1878	1,000	2,013,354	6 g.	do	do do	July 1, 1908
1st mort., of 1911, Penin. Ext., gold ..... c*	75	1881	1,000	2,000,000	6 g.	A. & O.	do do	Jan. 1, 1911
Ter'l Isl'n, 1922, covering Penin. Ext.	6	1882	500 & c.	2,000,000	6 g.	A. & O.	do do	Apr. 1, 1922
1st consol. mort. for $30,000,000, gold .. Ce.c*ar	664	1889	1,000	25,858,000	5 g.	M. & N.	do do	May 1, 1939
Rich. & All Div. 1st con. M., g. See text ...Ce.c*	241	1890	1,000	6,000,000	4 g.	J. & J.	do do	Jan. 1, 1989
2d cons. M., Rich. via. Lynchb'g to Cov. ..Ce.c*	241	1890	1,000	3,000,000	4 g.	J. & J.	do do	Jan. 1, 1989
Craig Valley branch 1st mortgage, gold ....Ce.c*	26	1890	1,000	650,000	5 g.	J. & J.	do do	July 1, 1940
Warm Springs Branch 1st mortgage, gold...Ce.c*	25	1890	1,000	600,000	5 g.	M. & S.	do do	Mch. 1, 1941
General mort. (for $70,000,000, etc.) gold...Ce.c*	1,174	1892	1,000	38,500,000	4½ g.	M. & S.	do do	Mch. 1, 1992
Kineon Coal mort., assumed, red. beg. Oct., 1905	....	....	500 &c.	200,000	5 g.	A. & O.	Cen. Tr. & S. Dep., Cin., O.	Oct. 1, 1915
Greenbr. & New Riv. RR. 1st g., ass. (?) c. p.(?)	18	....	1,000	339,000	5 g.	F. & A.	Richmond.	Aug. 1, 1936
Greenbrier Ry. 1st M., $3,000,000, g., ass. Col.c*	98	1900	1,000	2,000,000	4 g.	M. & N.	N.Y., J. P. Morgan & Co.	Nov. 1, 1940
Collateral notes (Ches. & Ohio), gold (see text)....	....	1904	5,000	4,000,000	5 g.	A. & O.	do do	Apr. 1, 1906
Car contracts, payable monthly on 4,000 cars....	....	'99-'02	....	1,040,110	....	....	....	Mch. 1, 1906
Car trusts on 25 1000. and 1,000 cars, pay. ann'ly	....	1901	....	700,000	....	F. & A.	....	Aug., 1905-11
Car trusts, ser. B, g., $200,000 due y'rly..G P.c*	....	1902	....	1,600,000	4 g.	F. & A.	Girard Trust Co., Phila.	Aug. 15, '05-'12
Car trusts, ser. C, g., $500,000, due semi-annually.	....	1903	1,000	500,000	4 g.	M. & N.	N. Y., Blair & Co.	M'ch 15, 1907-12
Car trusts, ser. D, gold, $200,000 due yearly	....	1903	....	1,800,000	4 g.	F. & A.	do do	Aug. 1, 1913
Car trusts, ser. E, g., $50,000 due semi-ann.....	....	1903	....	900,000	4 g.	J. & D.	....	J'ne/05-De.13
GUARANTEED BONDS.								
Elevator Co. 1st M., gold, p. & i. guar .....Ce.c*	1,800	1904	1,000	830,000	4 g.	A. & O.	N.Y., J. P. Morgan & Co.	Oct. 1, 1938
2d mortgage, for $500,000, gold, guar. Ce.c*	1,800	1904	1,000	430,000	5 g.	A. & O.	do do	Oct. 1, 1948
C. & O. 8S. 1st M. deb. red. at par, gu., p. & i....	....	1893	£100	a £50,000	5 g.	J. & J.	London.	Jan. 1, 1909
a £10,000 called yearly at par. ¶ Series "A" are A. & O.; "B" ($13,354), M. & N.								

net over interest, $9,172; dividends (15 p. c.), $7,200. President, Ernest Williams.—(V. 75, p. 1030.)

Chesters Ry.—Owned by Carnegie, Pa., to Washington, Pa., 23 m., Leased till 1971 to the Pittsburg Cincinnati & St. Louis (now Pittsburg Cincinnati Chicago & St. Louis); the rental is net earnings.

Capital stock, $645,300; par, $50; Carnegie Co. owns $333,850.

DIVIDENDS—) '91, '92, '93, '94, '95, '96, '97, '98, '99-'02, '03. 1904, since '90 (p.c.) 7½ 8 10 10 8 9 10 10 7½ 7½ 8

EARNINGS.—For year ending Dec. 31, 1903, gross, $701,229; net, $133,215; other income, $500; int. and other deductions, $25,319; net, improvements, $63,934; dividends, $51,624. In 1902, gross, $631,256; net, $130,601.—(V. 73, p. 615.)

Chateaugay & Lake Placid Ry. *(See map Pel. & Hudson).*—Operates from Plattsburg, N. Y., to Lake Placid, 80 miles, of which Plattsburg to Dannemora, 19 miles, is leased from State of New York for ore dollar and free transportation of freight on State's Prison at Dannemora, and balance owned. Standard-gauged in 1903 04. V. 77, p. 385. A consolidation of the Chateaugay RR. with the Chateaugay RR. and the Saranac & Lake Placid RR.; V. 77, p. 249. Stock, $2,450,000 as increased Dec., 1904. V. 79, p. 2696. Leased to the Delaware & Hudson Co. for 999 years from Jan. 1, 1905, which takes over expenses of operation, interest, taxes, maintenance, damages, etc., to go to the lessor. The lease is subject to revision after 5 years on request of either party. (V. 79, p. 2696, 2697.)

Chatham & Lebanon Valley RR.—See Rutland RR.

Chattahoochee & Gulf RR.—Columbia, Ala., to Florala, 92 miles. (V. 79, p. 2696; V. 79, p. 1146.)

LEASE.—Leased in 1900 in perpetuity to Cent. of Georgia Ry. for 6 per cent on $436,400 stock and $387,000 bonds, of which 1 p. c. to be used as a sinking fund for bonds, upon which interest is guaranteed; the rental will be 5 p. c. on stock, payable J.-J. See Central of Ga. Ry.—(V. 75, p. 843, 1146, 1301; V. 77, p. 195, 2279.)

Chattahoochee Valley—See Central of Ga., to Jester, Ala., 16¼ miles. Stock authorized, $1,000,000; outstanding, $110,000; par of shares, $100. Bonds, see table above. For year ending Nov. 1, 1902, gross, $34,609; net, $13,974; interest on bonds, $6,000; dividends (5 p. c.), $5,500; bal., sur., $8,974.

Chattanooga Southern RR.—Owns road, completed in June, 1891, Tennessee-Georgia State line to Rising Fawn, Ala., 37 miles; Dead Mt. branch, 3 miles; trackage to Chattanooga, 5 miles; sidings and spurs, 10 miles; total of all track, 105 miles. Successor to Chattanooga Southern Ry., sold in foreclosure, May 14, 1895; plan in V. 60, p. 830, bnt in October, 1904, the new bonds had not been issued. The new 1st3 were to be $5,000 per mile on present mileage and $10,000 on extensions; all the common stock—$750,000—is pref.—(V. 79, p. 1146.)

EARNINGS.—5 mos.,) 1904.....Gross, $58,109; net, $10,983
July 1 to Nov. 30.) 1903.....Gross, 46,227; net, 659
Year ending June 30, 1904.....Gross, $111,436; net, 25,991; expense, $16,603. Sec., E.C. Osborn, 31 Nassau St., N. Y.—(V. 63, p. 823.)

Chesapeake Beach Railway.—Washington, D. C., to Chesapeake Beach, Md., 34 miles; Washington to Bowie, Md., 21 miles. $1,000,000, all outstanding; par, $100. President, Syl. T. Smith; Vice Pres., A. C. Ridgway; Sec. and Actng Treas., Paul Y. Waters. Office, 1416 New York Ave., Wash'n, D. C.—(V. 70, p. 1001; V. 71, p. 440.)

Chesapeake & Ohio Ry.—*(See Map.)*—Operations from Newport News Va., and Washington, D. C., to Cincinnati, Ohio, with branches.

Lines owned in fee—	*Miles.*		*Miles.*
Old Point Comfort and Newport News via Charlottesville & Ashland, Va.....	512	Bridge—Covington, Ky., to Cincinnati, Ohio.....	2
Richmond via Lynchburg to Clifton Forge, Va.....	230	Richmond to Carter, Ky.....	401
Branches in Va. and W. Va..	340	*Lines leased*—	
Lines controlled by stock, etc.—		Other branches leased.....	41
Big Sandy River to Covington, Ky.....	150	*Trackage* to Louisville.....	84
Denton, Ky., to Lexington..	103	Tracka.e to Washington, D.C.	85
Branches in Kentucky.....	14	Other trackage.....	31
Also owns one-sixth interest in the Richmond-Washington Co.		Total system June 30, 1904, 1,671	
HISTORY, &c.—The former Chesapeake & Ohio was sold in foreclosure April 2, 1878, and this company organized. In 1888, under the direction of Drexel, Morgan & Co., reorganized without foreclosure, and the road extended to Cincinnati. Control of Richmond & Allegheny was consummated in Jan., 1890, with Elizabeth on Lex. & Big Sandy, etc., in 1892 and Greenbrier and other roads in 1903.

CAPITAL STOCK.—Authorized and outstanding, $62,799,400; increased from $40,000,000 to this figure since 1892 through exchange of practically all the $25,000,000 of preferred stocks for common stock and issue of common stock in per cents to certain proportions and acquisition of stocks of other companies. V. 77, p. 450, 768. *First preferred* for $8,200 and *second preferred* for $800 only was outstanding Aug 31, 1904. See terms of exchange in V. 54, p. 642. Stock may be reduced by majority vote of stockholders.. V. 70, p 175.

DIVIDENDS.—1899 to 1904, both inclusive, 1 p. c. yearly.

BONDS.—Abstract of consol. mortgage of 1939 in V. 49, p. 147; of Richmond & Allegheny mortgage in V. 50, p. 144.

The *general mortgage of 1892* (Central Trust Co. and H. T. Wickham trustees) is for $70,000,000, but additional amounts at $25,000 per mile may be issued for double-tracking. Of the $70,000,000 as above, $32,698,000 of bonds were reserved to provide for the $30,000,000 consols of 1889, issued or to be issued, etc. The balance unissued may be sold for new acquisitions, rolling stock, etc., but not more than $2,000,000 may be thereof in any one year. Mortgage covers the entire property of the company, real and personal, at the time the deed was made, and all additional property and mileage acquired with the proceeds of the bonds. See full abstract of mortgage in V. 54, p. 644; also V. 54, p. 642; V. 55, p. 835. In Nov., 1904, $535,000 had been listed on New York Stock Exchange, $3,000,000 having been sold during 1902-01 for construction and improvement. V. 76, p. 881; V. 77, p. 710, 1522; V. 78, p. 701, 988, 1108.

The *Louisville & Jeffersonville Bridge*, of which $3,000,000 are outstanding, are guaranteed jointly and severally by the Chesapeake & Ohio and Cleveland Cincinnati Chicago & St. Louis; any deficit on account of the bridge is payable one-half by each of said two third and two-thirds respectively—see V. 60, p. 130; V. 61, p. 327, 559; V. 62, p. 84 and separate statement for L. & J. Bridge Co.

Of the *Greenbrier Ry.* & N. Co. bonds, $1,000,000 are reserved interest, and assumed in 1903-4, $1,000,000 are reserved for extensions and improvements. See compromise in V. 72, p. 1090; also V. 77, p. 1522; V. 79, p. 915. Of the *Big Sandy* 4s of 1903, $1,000,000 is reserved for future extensions and improvements. V. 79, p. 917.

The car trusts, series B, for power equipment, costing $2,343,120, including 25 locomotives, 1,000 steel gondolas, 300 wooden box cars, 400 wooden gondolas, etc.; series C, 1,000 gondolas; series D, 50 locomotives and 1,000 gondola; series E, 1,000 F. B. steel gondolas. V. 75, p. 230, 393; V. 79, p. 916.

OPERATIONS, FINANCES, &c.—Since the reorganization in 1888, when the control of the company was placed, through the hands of its trustees, the property has been greatly enlarged and improved.

In August, 1900, Pennsylvania interests purchased a large block of stock, and with the Drexel & Vanderbilt interests now own a majority of the stock. V. 70, p. 75, 632; V. 72, p. 480.

On June 30, '04, the N. N. Secd. & Hist. Rwy. and Clev. Cin. Chic. & St. Louis owned stock representing outlays respectively of $1,638,455 and $2,453,569. V. 71, p. 398, 5%. On Jan. 1, 1904, the Pennsylvania RR. Co. proper owned $10,130,000, the Pennsylvania Company, $10,000,000 and the Northern Central $1, 500,000 of the stock.

As to purchase of one-sixth interest in majority Hocking Valley common stock, see that company, V. 77, p. 2279.

In 1904, $4,000,000 of two-year 5 p. c. collateral gold notes ($5,000 each) due April 4, 1906, were secured chiefly by Big Sandy Ry guaranteed bonds. V. 78, p. 1391; V. 79, p. 917.

The C. & O. 8S. Co. line was formally opened Sept. 7, 1893, and owns six steamships, using the ports of Newport News and Norfolk.

EARNINGS.—5 mos.,) 1904.....Gross, $8,737,322; net, $3,330,269
July 1 to Nov. 30.) 1903.....Gross, 8,070,634; net, 2,852,378

ANNUAL REPORT.—Fiscal year ends June 30. Annual meeting is held on first Wednesday in October. Stockholders' meeting, 1904, is in October. Report for 1903-04 was given in full in V. 79, p. 900, 915, and showed the following. See also editorial p. 886.

Traffic and Earnings.—The total tonnage in 1903-04, coal and coke furnished 6,434,310 tons, or 56 per cent of the whole; products of agriculture furnished 8 per cent. Average rate received per ton-mile was 0.641, 3.37 mills per ton per mile, on all freight, 4.74 mills.

Year ending June 30—	1904.	1903	1902.
Miles operated.....	1,671	1,641	1,636
Passenger earnings.....	$3,434,323	$3,245,952	$2,954,919
Freight.....	14,869,188	12,510,006	12,833,806
Express, mail and miscel.	780,105	726,691	735,653
Total earnings.....	$19,297,526	$16,711,607	$16,524,378
Oper. expenses and taxes	13,059,004	11,459,335	10,922,335
Net earnings.....	$5,999,486	$5,211,765	$5,702,043
Other income.....	169,272	190,374	136,431
Total and net income.	$6,168,758	5,102,133	$5,838,474
Interest on bonds, &c....	$4,674,24	$4,132,534	$3,776,066
Extraordinary expenses.	1,493,466	597,012	1,416,814
Dividends.....	(1)627,904	(1)601,299	(1)605,291
Balance, surplus.....	$5,243	$73,294	$14,303

OFFICERS.—President, George W. Stevens, Richmond, Va.; Vice-President, Dcatur Axtell, Richmond, Va.; Treasurer, C. E. Potts, Richmond, Va.; Secretary, C. E. Wellford, Richmond, Va.; Comptroller, A. F. Sullivan, Richmond, Va.

Directors—Decatur Axtell, John P. Green, S. M. Prevost, George W. Stevens, Chauncey M. Depew, William H. Newman, Samuel Rea, H. McK. Twombly, L. F. Loree, Thomas.

—(V. 77, p. 1532; V. 78, p. 1391, 2598; V. 79, p 211, 900, 915, 2147)

Chesapeake Western Ry.—Owns North River Gap, Va., to Bridgewater, 14 miles; opened May 1, 1902; leases for 99 years Chesapeake & Western RR., Bridgewater to Elkton, 57 miles; total, 41 miles. Projected to tidewater on Chesapeake Bay, and westerly into the West Virginia coal fields, of which 3 k miles from Bridgewater to North River Gap is completed. Controlled by Chesapeake Western Co. V. 75, p. 1353; V. 78, p. 2383.

Stock (Chesapeake Western), $2,000,000, outstanding, $1,419,600, of which $808,400 is preferred. Ches. & West. RR. has $533,500 common and $32,900 pref. stock outstanding. C. W. Ry. mortgage of 1901 has

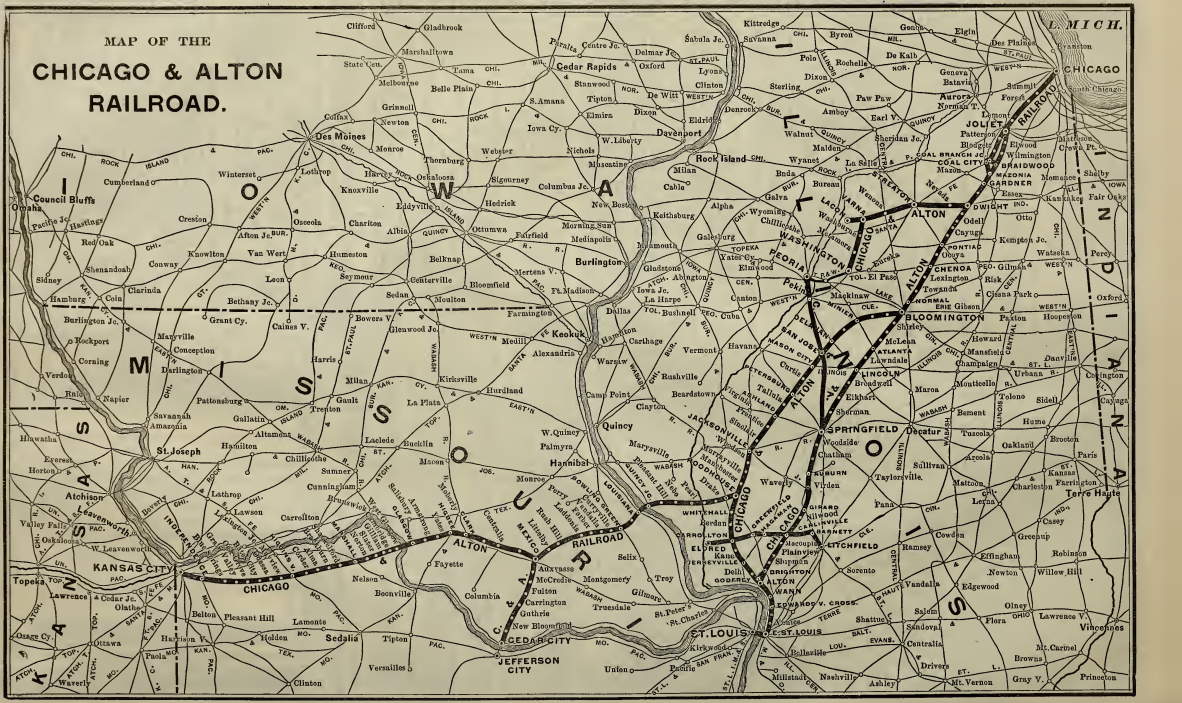
MAP OF THE
CHICAGO & ALTON
RAILROAD.
CHICAGO
JOLIET
ALTON
SPRINGFIELD
BLOOMINGTON
PEORIA
WASHINGTON
CHENOA
LINCOLN
DECATUR
MATTOON
CHARLESTON
TERRE HAUTE
EFFINGHAM
ST. LOUIS
EDWARDSVILLE
CARROLLTON
ELDRED
GREENFIELD
KANSAS CITY
CHICAGO
ATCHISON
ST. JOSEPH
CEDAR CITY
JEFFERSON CITY
Cedar Rapids
Davenport
Rock Island
Burlington
Keokuk
Quincy
Hannibal
Des Moines
Council Bluffs
Omaha
Kansas City
Topeka
Lawrence
Sedalia
Clinton
Versailles
Jacksonville
Springfield
Decatur
Mattoon
Terre Haute
Effingham
Vincennes
Mt. Vernon
Princeton
Centralia
Carlyle
Litchfield
Greenfield
Carrollton
Alton
Edwardsville
St. Louis
Chicago
Joliet
Aurora
Dwight
Streator
Ottawa
Peru
La Salle
Bloomington
Lexington
Pontiac
Gilman
Champaign
Danville
Urbana
Paris
Effingham
Flora
Olney
Robinson
Newton
Willow Hill
Sandoval
Salem
Vandalia
Edgewood
Greenup
Cowden
Shelbyville
Pana
Taylorville
Virden
Girard
Carlinville
Litchfield
Hillsboro
Nokomis
Mt. Olive
Staunton
Collinsville
Belleville
Lebanon
Mascoutah
Freeburg
Waterloo
Columbia
Fayette
Boonville
Glasgow
Brunswick
Carrollton
Hamilton
Trenton
Gallatin
Bethany
Cameron
Maryville
Conception
Rockport
Shenandoah
Red Oak
Creston
Osceola
Knoxville
Centerville
Albia
Oskaloosa
Grinnell
Marshalltown
Clifford
Gladbrook
Tama
Belle Plaine
Melbourne
State Cen.
Cedar Falls
Waterloo
Independence
Manchester
Dubuque
Clinton
Sabula
Savanna
Fulton
Morrison
Sterling
Dixon
Rochelle
De Kalb
Genoa
Elgin
Des Plaines
Evanston
South Chicago
Kankakee
Momence
Crown Pt.
Hammond
Whiting
Gary
Michigan City
Laporte
Valparaiso
Kouts
Wanatah
Hanna
Rensselaer
Monon
Lafayette
Delphi
Logansport
Peru
Wabash
Huntington
Fort Wayne
Auburn
Kendallville
Ligonier
Goshen
Elkhart
South Bend
Niles
Benton Harbor
St. Joseph
Michigan
Lake Michigan

RAILROADS. For explanation of column headings, &c., see notes on first page of tables.	Miles of Road.	Date of Bonds.	Size or Par Value.	Amount Outstanding.	INTEREST OR DIVIDENDS. Rate per Cent.	When Payable.	Where Payable, and by Whom.	*Bonds*—Principal, When Due. *Stocks*—Last Dividend.
Ches. & Ohio—GUARANTEED BONDS—(*Cont.*)								
Lo.&Jeff. Bdg. 1st M., $5,000,000, gu. p.&i., end. ¶, c	....	1895	$1,000	¶$3,500,000	4 g.	M. & S.	N.Y., J.P. Morgan & Co.	Mch. 1, 1945
Norf. Ter. & Trans. 1st M (V. 67, p. 322) gu. p.&i.	....	1898	1,000	500,000	5	F. & A.	do do	Feb. 1, 1948
Passenger & Belt Ry. (Lex., Ky.), 1st mort., gold	....	....	1,000	150,000	5 g.	....	do do	Jan. 1, 1906
Big Sandy Ry. 1st M., $5,000,000, gold	....	1904	1,000	See text.	4 g.	J. & D.	do do	June 1, 1943
Chesapeake Western—C. & W. RR. 1st M., gold...N	27	1896	500&c.	666,000	5 g.	F. & A.	N.Y., Sec. & Treas Co.	Aug. 1, 1945
Ches. West. Ry. mortgage, gold, gu. p.&i., c	41	1901	1,000	1,415,000	4 g.	J. & D.	do do	Oct. 1, 1951
Chestnut Hill RR.—Stock, rental P. & R. Ry	....	....	50	195,650	6	Q.—M.	Phila., Treas. of.	Dec., 4.'04, 1½
Chic. & Alton Ry.—See Com. stock, p. 358	....	....	....	19,545,900	....	....	....	....
Pref. stock, 4 per cent non-cum., $20,000,000	58	....	100	19,544,400	4 in 1904	J. & J.	N. Y., 120 Broadway.	Jan. 3.'05, 2%
First lien M., $22,000,000, g., sub. call at par, F. car	58	1900	1,000&c	22,000,000	3½g.	J. & J.	do do	July 1, 1950
Ch. & Alton RR. refunding M., g. See text, I. C. & car	All	1899	1,000&c	3,748,000	3 g.	J. & J.	do do	Oct. 1, 1949
Coll. notes, $5,000,000, g., red. par, 1904 M c...r	1903	1903	5,000	5,000,000	4 g.	J. & D.	do do	July 1, 1907
Joint equip. notes ($9,500 due semi-an).	....	....	1,000	142,500	4	J.16&D.	N. Y., Equit. Trust Co.	To June 15 '12
Miss. Riv. Br., 1st M., g., see C. & A., pref. $100, c	....	1877	1,000	263,000	6 g.	A. & O.	N. Y., 120 Broadway.	Oct. 1, 1912
Kansas City St. L. & C. pref. stock, guaranteed	162	....	100	1,750,000	6	Q.—F.	do do	Feb. 1.'05, 1½
Joliet & Chic. 7 p.c. stock, perpet., cur. to C.&A.	37	....	100	1,500,000	7	Q.—J.	do do	Jan.,'05, 1¾%
Louisiana & Mo., guaranteed preferred stock	101	....	100	329,000	7	J. & J.	do do	July 1, '05, 3½
Chicago Burlington & Quincy—Stock, 7 p.c. rental	....	....	100	110,839,100	7	Q.—J.	N. Y., Boston and Chic.	Jan. 2, '05, 1¾
Con. M. covering Ch. Ter. (1903 M.) ext. in '03-'07	926	1873	1,000	21,699,100	4	F. & A.	J. N. Y., Bk. of Com. & Bost.	July 1, 1903
Illinois Div. mortgage, } $85,000,000, cur. NB..	1,642	1889	1,000&c	50,835,000	3½	J. & J.	do do	July 1, 1949
do do }		1889	1,000&c	5,992,000	4	J. & J.	do do	Oct. 1, 1949
Sink. fund, Iowa Div., 5s, (col. tr.) drawn at 105..	901	1879	1,000	3,447,000	5	A. & O.	do do	Oct. 1, 1919
Sink. fund mortgage 4s, drawn at 100.....car	....	1879	1,000	8,049,000	4	A. & O.	do do	Oct. 1, 1919
Sink. fund 4s (Sc. W. Div.) drawn at 100.....car	....	1881	1,000	4,000,000	4	M. & S.	do do	Sept. 1, 1921
Denv. exten. (coll. tr.) 6% s.f. cr'n at 100..NB.c'	415	1881	100 &c.	e7,968,000	6	F. & A.	do do	Feb. 1, 1922
Debentures for Han. & St. Joseph stock.....o'	....	1883	1,000	9,000,000	5	M. & N.	do do	May 1, 1913
Nebr'ska ext., $20,000,000 m. (s.f., beg. 1907) c'ar	472	1887	1,000&c	25,344,000	4	M. & N.	do do	May 1, 1927
Chicago & Iowa Div., collat trust.....NB.c'	121	1895	1,000	2,320,000	5	F. & A.	do do	Feb. 1, 1905
B. & Mo. R. in Neb. (1st gr., s. f., dr. at 100, N $)	585	1878	600 &c.	g5,595,000	6	J. & J.	Boston, Bk. of Com'roe.	July 1, 1918
Con. M. $40,000,000 (Exempt, not incl. in text)	....	1880	1,000 &c.	6,000,000	6	J. & J.	do do	July 1, 1918

b, $551,000, and *c*, $4,453,000 canceled not included. *d*, $1,750,000, and *e*, $3,135,000 (in stock) not included. *f* Guaranteed jointly and severally with Clev. Cin. Chic. & St. L. *g* $85,000,000 authorized issue.

Bowling Green Trust Co. of New York as trustee. V. 73, p. 899, 1356.

Year ending June 30, 1904—(V. 79, p. 1626)—reported: Gross earnings, $1,463,230; net, $641,958; interest on $5,230. President, Robert Mc M. Gillespie; Treas., W. H. Hall, Office, 71 Broadway, N. Y.—(V. 74, p. 986; V. 78, p. 2383.)

Chestnut Hill RR.—Owns from Germantown to Chestnut sill Pa., 4 miles; being double track, 4 miles; 2 to-lead to Phila. & Reading Ry., the rental being reduced from 12 per cent to 6 per cent on stock, the latter being increased in June, 1902, from $120,650 to $195,650.—(V. 74, p. 1150; V. 75, p. 1362.)

Chicago & Alton Ry.—*(See Map.)*—ROAD—Chicago to St. Louis, Kansas City, etc., in all 915 miles, of which about 110 double tracked.

Road Owned—	Miles	*Leased Lines*—	Miles.
Barnett to Columbiana, Ill	80	Rochester, Ill., to Kansas City, Mo.	251
Springfield, Ill., to Grove, Ill..	54		
Leased Lines—		Bloomington to Wann, via Jacksonville, Ill	158
Chicago to East St. Louis, Ill.	280	Upper Alton (all in Ill.)	158
Coal City Line, Ind	25	*Trackage* to Peoria, Ill., etc....	23
Dwight, Ill., to Washington and Lacon, Ill	80		
Mexico, Mo., to Cedar City, Mo	50		
Total (all owned, being also operated in system			973

The *railroad* company in Sept., 1904, purchased the Quincy Carrollton & St. Louis Ry., Barnett to Columbiana, Ill., 52 miles, with trackage, 6 miles, included above in line between Mexico, Mo., and Old Monroe, 65 miles, jointly built with Chic. Burl. & Quincy, was opened Sept., 1904. See BONDS below.

ORGANIZATION—This *railway* company was organized in April, 1900, and purchased substantially the whole property of the Chicago & Alton *Railroad* Company, viz., $18,322,400 of the $18,751,100 common and $3,472,200 of the $3,479,500 preferred stock, all of which has been deposited as security under the mortgage, controlling the entire main line of the St. Louis Peoria & Northern between Springfield and Grove, 58 miles. The *railroad*, whose separate existence is maintained for legal reasons, has been leased for 99 years, dating from Jan. 1, 1900, and being the net earnings, after payment by the lessee of all interest on bonds, taxes and other charges, etc. See V. 70, p. 739.

STOCK.—Authorized, $20,000,000 each of common and 4 per cent non-cum. preferred; issued in amounts as shown in table above, the unissued stock being reserved to exchange for the outstanding stock of the *railroad* company [see above].

The Rock Island Co. and the Harriman interests in 1904 acquired control, their stock holdings being held in a voting trust, ensuring harmonious management.—(V. 78, p. 1425, Jan. 28, 1905, and V. 78, p. 47, 342; V. 79, p. 151, 1331, 1461. 2204.

DIVIDENDS.—Dividends on preferred paid Jan., 1901, to Jan., 1905, both inclusive, 4 per cent yearly (paid J. & J.).

BONDS.—The first lien M. is limited practically by practically the entire capital stock of the C. & A. *Railroad*, as shown above, and by a direct first lien on Springfield to Grove, 53 miles. V. 70, p. 894, 944. See applications to list in Mch., 1900, p. 739, 541; V. 70, p. 429, 995.

The *railroad* mortgage securing the 3 per cents of 1899 will provide funds for improvements and extensions. Bonds in excess of $40,000,000 may be issued thereunder on vote of two-thirds of the stockholders for extensions of not over 500 miles' main track, not exceeding $8,000 per mile, and for improvements, betterments, etc., all obligations and for future betterments not to exceed $5,000,000 at not over $1,000,000 per annum from Jan. 1, 1900. Stockholders in 1899-00 purchased $31,000 of the $5,000,000 5 p. c. issue, at par and of $650 cash for each $1,000 face value; V. 70, p. 739. See official circular in V. 69, p. 178; also V. 26, p. 329, 541; V. 70, p. 429, 995.

The 4 p. c. collateral notes of the *railway* company ($5,000,000 authorized issue) are secured by deposit of $7,000,000 *railroad* refunding bonds, part of $8,000,000 issued to the *railway* for advances made for improvements. V. 77, p. 1746.

Stockholders of *Railroad* Co. voted on Sept. 7, 1904, to authorize the issue of refunding bond to provide for $7,000,000 thereof now pledged, viz., $5,000,000 for betterments and $350,000 for purchase of Quincy Carrollton & St. Louis Ry.—(V. 79, p. 1461, 1962.

In Dec., 1902, made a joint equipment trust for $475,000 with Mobile & Ohio RR. covering 500 freight cars. V. 76, p. 47.

GENERAL FINANCES.—Expenditures for improvements and equipment for 3 years ending July, 1903, were $2,913,313.—(V. 77, p. 1326.)

LATEST EARN'S—5 mos., 1904.—Gross, $5,463,478; net, $2,186,905
July 1 to Nov. 30. } 1903.—Gross, 5,129,211; net, 1,694,254

ANNUAL REPORT.—Fiscal year now ends June 30. Report for year 1903 04 was in V. 79, p. 1453, 1700

	1904.	1903.	1902.
Miles.....	915	915	920
Gross earnings.....	$11,425,853	$10,071,092	$9,225,739
Oper. expenses.....	7,524,600	6,625,196	6,023,919
Net earnings.....	$3,901,253	$3,445,896	$3,201,820
Dividends (7 p. c.) on Chicago & Alton RR. stock owned....	x$1,525,622	x$1,525,622	x$1,525,622
Miscellaneous income.....	240,651	244,449	2,517
Total income.....	$5,667,526	$5,215,967	$4,729,959

	1904.	1903.	1902.
Rentals to C. & A. *RR.*.....	x$3,961,230	x$3,961,230	x$3,134,618
Interest on 3½ per cent bonds..	770,000	770,000	.....
Other int., discount, etc.....	266,733	253,338	770,000
Fixed charges 1903.....	163,895	.....	.....
All charges.....	$4,761,858	$4,364,926	$3,904,618
4 per cent preferred dividend....	781,760	781,760	781,760
Surplus.....	$123,908	$69,281	$43,582

x Under its lease of the *Railroad*, the Railway Company operates the line and as rental paid in 1902-04 interest, taxes and rentals; also balance of net earnings [see above]. From this last was paid 7 per cent ($1,525,644) by the *Railroad* on its stock. This stock is nearly all owned by the Railway company, which thus receives the dividends received thereon ($1,525,622) as "other income," as here shown.

OFFICERS.—Chairman of Exec. Com., E. H. Harriman; President, S. M. Felton; Vice-Presidents, Wm. D. Cornish; Comptroller, William Mahl; Treas., F. V. S. Crosby; Secretary, Alex. Millar, 120 Broadway, N. Y.; Gen. Mgr., J. A. Goodnow.

DIRECTORS.—James Stillman, E. H. Harriman, W. B. Leeds, W. H. Moore, D. G. Reid, Robert Mather, New York; James H. Moore, S. M. Felton, James B. Forgan, John Mitchell, Jr., Chicago.—(V. 79, p. 1331, 1458, 1461, 1700, 2204.)

Chicago Burlington & Quincy RR.—*(See Map.)*—ROAD.—Operates a great system of roads extending from Chicago westerly, reaching St. Paul and Minneapolis, Minn., Kansas City, Mo., Omaha, Neb., Mo., Omaha, Neb., Denver, Col., Cheyenne, Wyo., Black Hills, S. D., and Billings, Mont. The accompanying map shows clearly the system, viz.:

Lines owned—	Miles.	*Lines operated*—	Miles.
Lines east of Missouri River	4,118	Lines leased	202
Lines west of Missouri River	4,063	Narrow-gauge lines	68
Total (all owned) Dec. 30, 1904		(see statistics)	8,376

The stockholders voted on Nov. 4, 1903, to purchase the Iowa & St. Louis RR., Centreville, Ia., to Macon, Mo., 52 miles, and projected to extend to St. Louis and to Sioux City, Ia., a total of 110 miles (V. 76, p. 653), Quincy RR. Bridge (V. 75, p. 1030; V. 76, p. 1083) and Burlington & Western (V. 76, p. 509), Winona Bridge (V. 77, p. 249), Nov. 22, 1904, to purchase Mo. & Jackson Clk. & St. Louis (V. 79, p. 245). The cut-off between Mexico and Old Monroe, Mo., 65 miles, built jointly with Chicago & Alton, was opened Sept., 1904.

CONSOLIDATION, &c.—This was a consolidation in 1875, of the Chicago Burlington & Quincy in Illinois and the Burlington & Missouri River in Iowa. Chicago Burlington & Northern and other subsidiary lines in Illinois were absorbed May, 1901.—V. 68, p. 975. In 1900 purchased the remaining leased lines in Iowa and Missouri, viz.: Keokuk & Des Moines, Des Moines & Minneapolis, Iowa Central, Han. & St. Jos., Keokuk & West. and Chic. Ft. Mad. & Des Moines, Burl. & Missouri, etc. V. 71, p. 697, 863, 963; V. 73, p. 137, 899.

In Feb., 1904, $107,661,000 of the $111,000,000 stock was taken exchange for the joint 20-year 4 p. c. bonds of the Gt. Northern and Northern Pac. secured by the deposit of the stock in trust, on the basis of $200 in bonds for $100 stock. See circular, V. 78, p. 342, and application to list, V. 73, p. 294, and description of bonds under Great Northern. In 1902, purchased practically all the bonds and stock of the Jacksonville & St. Louis Ry., Jacksonville, to Centralia, Ill., 112 miles. V. 74, p. 426, 1307; V. 75, p. 793.

Reasons for the reasons the road is leased to the Chic. Burl. & Quincy *Railway* (which see below) for 99 years from October, 1901, at 7 per cent per annum on stock. V. 73, p. 842, 1011, 1061, 1207, 1312.

BONDS.—For full description of each loan see the editorial article on pages 5 to 8 of SUPPLEMENT of Chron. of Oct., 1901; also V. 73, p. 1207; V. 75.

The *mortgage of 1899 for $85,000,000* secures bonds dated July 1, 1949, and bearing July 1, 1899, and to bear interest at 3 per cent to 5 p. c. Such bonds as may be issued bearing not less than 3½ p. c. interest will be subject to call at 105 per cent and accrued interest and those bearing interest at less than 3½ p. c. at par and interest on any coupon day after thirty years. The issue is limited to $85,000,000, and the lien securing the bonds will become an absolute first mortgage, covering the lines east of the Missouri River upon the payment of $21,699,000 consolidated mortgage 4 per cent bonds due, July 1, 1905. Of the bonds, $24,024,000 is reserved to retire the consols and Chic. & Iowa div. 5s, the remaining $4,149,000 being available for improvements. V. 79, p. 2454. See V. 68, p. 771; *abstract*, V. 69, p. 283; V. 69, p. 795; V. 74, p. 1307; V. 75, p. 665; V. 78, p. 1391, 1961, 2383, 2441; V. 79, p. 211.

The *Iowa Division* bonds are a first mortgage on the main line in Iowa from Burlington to East Piattsmouth on the Mo. River, 278 miles, and on 120 miles of branches; they are also a first collateral lien on 420 miles of connections and terminals of branches. These bonds have a sinking fund of 1½ per cent ($203,800) yearly, for which the 4s are subject to call at 100, the 5s at 105. The single main line and branches

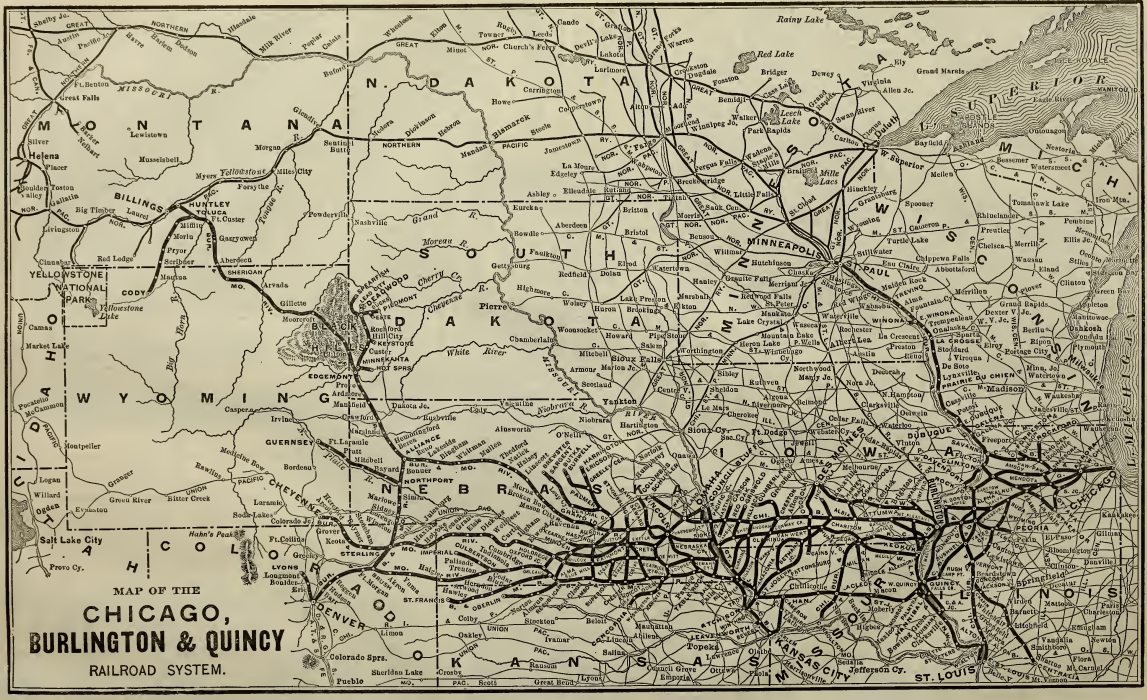
MAP OF THE
CHICAGO,
BURLINGTON & QUINCY
RAILROAD SYSTEM.
MONTANA
N. DAKOTA
S. DAKOTA
WYOMING
NEBRASKA
COLORADO
KANSAS
MINNESOTA
IOWA
MISSOURI
ILLINOIS
WISCONSIN
MICHIGAN
Rainy Lake
Red Lake
Lake Superior
Lake Michigan
Lake Winnipeg
Lake Winnebago
Lake Pepin
Lake Koshkonong
Lake Geneva
Lake Mendota
Lake Monona
Lake Waubesa
Lake Kegonsa
Lake Delavan
Lake Como
Lake Beulah
Lake Wandawega
Lake Pewaukee
Lake Okauchee
Lake Nagawicka
Lake Keesus
Lake Nemahbin
Lake Okaw
Lake Shelbyville
Lake Springfield
Lake Chautauqua
Lake Mattoon
Lake Sara
Lake Decatur
Lake Vermilion
Lake Bloomington
Lake Holiday
Lake Storey
Lake Carlyle
Lake Shelbyville

RAILROADS. For explanation of column headings, &c., see notes on first page of tables.	Miles of Road.	Date of Bonds	Size, or Par Value.	Amount Outstanding.	INTEREST OF DIVIDENDS. Rate per Cent.	When Payable	Where Payable, and by Whom.	Bonds—Principal, When Due. Stocks—Last Dividend.
Chicago Burlington & Quincy—(Concluded)—								
Burl. & Mo. RR. in Neb., s. f. for A. & N. RR. stk. NB	----	1880	$1,000	n$347,000	6	J. & J.	Boston, Bk. of Com'rce.	Jan. 1, 1910
Hannibal & St. Jo., consol. M., now 1st M., F. & K.C.St.J. & Coun. Bl., con. M. (Nos. 1 to 500 pf.)c'	249	1871	100 &c.	5,000,000	7	J. & J.	Boston, 24 Nat'l Bank.	Jan. 1, 1907
1st Ms. Nod. and Tark. Val. RRs. s. f. (for. 1400 c')	61	1880	500 &c.	314,000	7	J. & D.	do do	Dec. 1, 1920
Rep. Val., 1st M., gu. (dr. at 100), s. f., $14,000 p'y.	90	1879	600 &c.	n1,078,000	6	J. & J.	Boston, Bk. of Com'rce.	July 1, 1919
Atch. & Neb., 1st M., g. (o. lds., Neb., excl. of 100 c')	143	1871	1,000	1,150,000	7	J. & J.	do do	July 1, 1919
Linc's & N.W. RR. 1st M. guar., s. f. 1 p.c., not dr'n.	73	1880	1,000	600,000	7	J. & J.	Boston, Co.'s Office.	Jan. 1, 1910
Chicago Riv. & Louisv.—C. & R. M. 1st M., s. f. *GB.c'*	130	1900	1,000	1,804,000	5 g.	A. & O.	Bost., Old Col. Tr. Co.	Oct. 1, 1950
Gen. M., $900,000, call at 110 at No. Oct., '10, s. f.	----	1903	1,000	161,000	5 g.	A. & O.	Bost., Am. L. & Tr. Co.	Jan. 1, 1953
Chicago & Cincin. 1st M., $750,000, g., call. text.	50	1902	1,000	750,000	5 g.	F. & A.	Bost., Old Col. Tr. Co.	Feb. 1, 1952
Chi. Ind. & W., 1st M., $600,000 call. text. *DR.c'*	33	1902	1,000	600,000	5 g.	J. & D.	Bos., Old Colony Tr. Co.	June 1, 1952
Ch. Cin. & Louisv. refunding M., g., *GB.c'*	264	1901	1,000	2,000,000	4½ g.	J. & J.	Bost., Old Col. Tr. Co.	Jan. 1, 1951
Hoosier Equip. 1st M., ser. A, guar. p. & i. *BB.*——	----	1902	1,000	400,000	5	J. & J.	Bost., Bost. S Dep. & Tr.	July, 1905-12
Equipment trusts, $300,000, yearly ser's.	----	1902	1,000	300,000	5	J. & J.	Boston, Am. L. & Tr. Co.	Jan. 1, 1919
Chic. & Eastern Illinois—Com. stk. ($15,000 p. m.) M'p.	----	----	100	7,217,800	See text.	J. & J.	N.Y., Hanover Nat. B'k	Jan. 2, '05, 1½
Pf. st'k, $10,000,000, 6 p.c. non-cum ($10,000 p. m.)	----	----	100	8,830,700	6 in 1904	Q.—J	do do	Jan. 2, '05, 1½
1st cons. (o., $ 250,000, no drawings)..... *Ce.c'*	107	1877	100 &c.	3,770,000	6	J. & D.	N.Y., 4th Nat. Bank.	Dec. 1, 1907
Danville & Grape Creek RR.—1st M., assumed.—c'	7	1880	1,000	97,000	6	M. & N.	N.Y., Central Trust Co.	May 1, 1920
Extension, 1st mortgage..... *Ce.c'*	15	1881	1,000	31,000	6	J. & D.	N.Y., Fourth Nat. Bank.	Dec. 1, 1931
Consol. mortgage (for $3,000,000), gold..... *Ce.c'*	127	1884	1,000	2,788,000	6 g.	A. & O.	N.Y., Central Trust Co.	Oct. 1, 1934
Collateral trust bonds, sinking fund.....	----	1887	1,000	42,000	6 g.	F. & A.	do do	Feb. 1, 1912
Gen'l consol. 1st mtge. $50,000,000..... *Ce.c'*	772	1897	1,000	16,523,000	5 g.	M. & N.	do do	Nov. 1, 1937
Chic. & Ind. Coal—1st M. $25,000 p.m., ass'd. M'p.c'	174	1886	1,000	4,626,000	5	J. & J.	N.Y., Met. Trust Co.	Jan. 1, 1936
Evansv. T. Haute & Chic., Income mortgage.....	49	1881	1,000	150,000	6	M. & N.	N.Y., Farm. L. & Tr. Co.	May 1, 1920
Indiana Block Coal, 1st mortg., gu.....	----	1878	500 &c.	1,000,000	6	J. & J.	do do	July 1, 1908
Car trusts, incl. int., Dec., '04, due $10,921 m'thly				1,081,029	.....			To Apr. 5, '13
Equipment bonds, ser. B, due quarterly.....	----	1903	----	1,299,000	5	M. & S.	New York.	To Sept., 1910
Chic. & Erie—1st M., g., dat. July 1, 1897, call p. & i. *GB.c'*	249	1890	1,000	5,000,000	5 g.	M. & S.	Mer. Trust Co., N.Y.	Mch. 1, 1982
Income bonds for $10,000,000 5 p. c. non-cum. *N*	249	1890	1,000&c	10,000,000	Mostly	owned by Erie RR.	New York, Erie RR.	Oct. 1, 1982
Terminal 1st mortgage, gold.....	----	1888	----	300,000	5 g.	J. & J.	New York, Erie RR.	July, 1918

The sinking funds held allve Jan., 1905, of the bonds given above as outstanding: of $, $6,582,400; h, $2,000,000; k, $478,200.

covered "shall not exceed in the aggregate 900 miles," at $16,000 per mile; on second track (of which June 30, 1904, there were 86 miles) may be issued an aggregate of $20,000 per mile. V. 77, p. 1209.

Denver Pacific bonds can be increased only for 2nd track at $10,000 p. m

The collateral trust *Nebraska extension* bonds of 1887 are issued at $20,000 per mile for main track and $10,000 per mile for second, but not exceeding 1,500 miles. Abstract or deed V. 45, p. 441.

Burlington & Missouri River in Nebraska—Mortgage of 1878 is for $14,000,000, and is now a 1st M. or 1st collateral lien; all except the *exempt* bonds are subject to call for the sinking fund at par; $171,400 retired in 1903. The "exempt" bonds may be called after 1905.

GENERAL FINANCES.—Corn being one of the principal articles carried the earnings vary greatly according to the size of the crop.

In Apr., 1904, $15,492,000 Ill. Div. 3½ and 4 per cent bonds were sold. V. 78, p. 1391, 1961.

ANNUAL REPORT.—Fiscal year ends June 30. Report for 1903-04 was in V. 79, p. 1950, 1954. (See also Supplement, p. 2057), showing operations, including results of the C. B. & N., etc.

	1903-04.	1902-03.	1901-02.
Miles operated June 30..	3,724	3,154	3,124
Freight.....	$44,651,997	$42,782,406	$36,072,079
Passenger.....	14,494,572	14,136,281	12,857,267
Mail and miscellaneous.....	5,094,822	5,171,692	4,865,864
Gross earnings.....	$65,228,192	$ 62,638,379	$53,795,245
Expenses and taxes.....	44,578,943	40,542,473	35,682,875
Net.....	$20,649,249	$22,095,906	$18,112,370
Other income.....	*Deb.20,710*	346,540	340,805
Total income.....	$20,445,133	$22,442,446	$18,453,175
Int., rent, etc.....	7,630,216	9,116,338	8,370,064
Balance.....	$12,814,917	$13,326,108	$10,083,111
Ins. and Pac. Great Nor. joint bonds.....	8,608,082	8,606,752	8,606,120
Div. on C. B. & Q. stock held by public, 7 p. c.....	226,667	227,818	213,602
Surplus.....	$3,980,168	$4,491,538	$1,263,389

DIRECTORS.—Geo. B. Harris (President), Chicago, Ill.; Charles E Perkins of Burlington, Ia.; J. J. Hill, St. Paul, Minn.; C. P. Clough, Robert Bacon, E. H. Hartman, Jacob H. Schiff, James Stillman, Wm. Mc. E. Twombly, Norman B. Ream and Edward T. Nichols of New York.

—(V. p. 1904, 1944, 2045; V. 2577, 2696.)

Chicago Burlington & Quincy Railway.—Leases the Chic. Burl. & Q. *Railroad* system for 99 years from October, 1901, at 7 per cent on its stock. Incorporated in Illinois on Oct. 16, 1901.—V. 73, p. 842, 1207. See C. B. & Q. *Railroad* above and Northern Securities item, V. 73, p. 1357. Stock authorized, $100,000,000; in July, 1903, not yet issuing. The joint land mortgage of the *Burlington* RR. and Lessee for year ending June 30, 1904, shows surplus over 7 p. c dividends on our *Railroad* stock of $3,980,168, or about 4 p. c. on the Railway stock.

Director.—George M. Pullman, President; Charles E. Perkins, John S. Kennedy, James J. Hill, W. P. Clough, George W. Perkins, E. H. Harriman, M. L. Schiff, W. H. McIntyre, James Stillman, Robert Bacon, Wm. Mc. E. Twombly.—V. 73, p. 842, 1207.

Chicago Cincinnati & Louisville RR.—(*See Map.*)Owns Cincinnati to Hammond, Ind. (near Chicago), 264 miles. A consolidation on June 4, 1903, of the Cincinnati Hamilton & Dayton RR. and the Cincinnati & Indiana Western RR. V. 76, p. 1247. The Pere Marquette in June, 1904, acquired the $4,206,000 stock, which is deposited as security for collateral trust bonds, guaranteed, principal and int., by Dayton, the latter leasing the portion within the State of Ohio. V. 78, p. 2598, V. 79, p. 211, 2045.

Stock outstanding, $4,206,000; par of shares, $100.

The Cin. Richmond & Muncie 1st 5s, Chicago & Cincinnati, and Cin. & Ind. West. 5s issues are all subject to call at 110 after 10 years from their issue, the Cin. Rich. & Muncie after Oct., 1910. See official statement, V. 71, p. 1066; V. 74, p. 1195. In Aug., 1903, made a mortgage to the American Loan & Trust Co. and Jas. Hamilton, both of Indianapolis, as trustees, of which sufficient are reserved to retire, all prior issues, including equipment mortgages; balance for extensions, improvements, etc. V. 77, p. 343; V. 77, p. 1209, V. 78, p. 2696.

Chicago & Eastern Illinois RR.—Operates road (double track to Danville Jct., 106 miles) from Chicago, Ill., to Terre Haute, Ind., and bituminous coal fields (50 to Thebes and Joppa, Ill.

An extension from the main line at Findley to Pana, Ill., on the Cl. Cin. Chic. & St. L. system, was operated from Aug., 1904, to Pana, connecting with trackage over the Big Four & through line for the Frisco to Chicago. V. 75, p. 1087. Extension from point in Vermilion Co. to Villa Grove, 6.5 miles, was completed in 1904.

Lines owned in fee.	*Miles.*
Dolton to Danville, Ill.....	107
Danville, Ill., to Brazil, Ind.....	61
Momence Jc., Ill., to Brazil, Ind. 130
Danville Jc., Ill., to Thebes, Ill. 277
Joppa Jct. to Joppa, Ill.....	16
Cissna Jc. to Cissna Park, Ill..	11
Roseville Jc. to Sidell Jc., Ill.	34
Percy Jct. to La Crosse, Ind...	46
Milford Jc., Ill., to Freeland, Ind.	11
Coal Bluff, Ill., to Casey, Ind..	9
Woodland, Ill., to Villa Grove.	62
Findlay, Ill., to Pana.....	20
Branches to Coal Mines	15
Roseville Jct. to Judyville, Ind.	14
Hunt's Extension.....	7
Trackage, etc.	
Chicago to Dolton, Ch. & W. Ind.	17
Otter Creek Junc. to Terre H...	6
Total operated Dec., 1904....	840
Double track.....	*120*
Side tracks.....	*360*

HISTORY, LEASES, &c.—In August, 1902, the St. L. & San Fran. acquired the greater part of the stock, as said below. The road will form part of a through line to the Pacific coast, which is to be opened in 1904.

The Chicago & East Ill. owns $1,000,000 stock of Chic. & Western Indiana. Special lease of Chicago freight terminals, V. 78, p. 2696. In 1902 the traffic contract made in 1890 with the Evansville & Terre Haute RR. ceased, the operation of a through line between Chicago and Evansville was still in force. (V. 55, p. 955.)

In 1902 the Southern Ill. & Missouri Bridge Co. (which see) let contracts for a bridge across the Mississippi River at Thebes, giving the Louisville & Nashville a direct line to Texas points. V. 71, p. 1219; V. 74, p. 936.

STOCK.—In addition to the amounts outstanding in table, $5,230,600 common and $161,300 pref. were in treasury in Jan., 1905.

In August, 1902, the St. Louis & San Francisco RR. gave in exchange for the common and preferred stock its stock trust certificates at the rate of 100 per cent for common and 75 per cent for pref. (V. 75, p. 1209.) January, 1905, all of the $7,217,800 common and $6,211,700 of the $8,830,700 preferred had been exchanged on this basis. The St. Louis & San Fran. has the option to retire the trust certificates at any time at $250 per $100 common stock trust certificate and $150 per $100 pref. stock trust certificate, payable in gold, and obligates itself to pay off the entire issue in 6 years from date, but the amount is meanwhile obligating itself to pay 10 p. c. dividends on the common and 6 per cent on the preferred stock trust certificates, respectively, these amounts being equivalent to 4 per cent on the principal sum to be eventually received in payment therefor. Upon failure to pay any dividend within 30 days after demand therefor, any holder may surrender the certificates to the trustee and receive the shares represented thereby. See also V. 75, p. 289, 393, 1031.

DIVIDENDS—} '01, '02, '03, '04, '05, '06, '07, '08, '09, '00, '01, '02, '03, 1904. 1905.
Pf. p.c. .... } 4 6 yrly 6 6 6

MAP OF THE
CHICAGO, CINCINNATI
—AND—
LOUISVILLE R. R.
MAP OF THE
Chicago, Cincinnati & Louisville
Railroad.
Entrance and Terminal at Cincinnati.
CHICAGO
INDIANAPOLIS
CINCINNATI
LOUISVILLE
MICHIGAN
INDIANA
OHIO
KENTUCKY
ILLINOIS
Milwaukee
Waukesha
Racine
Kenosha
Waukegan
Muskegon
Ferrysburg
Grand Haven
Holland
Allegan
Monteith
Charlotte
LANSING
Howell
Eaton Rapids
Grand Jc.
Plainwell
Battle Creek
Rives Jc.
Jackson
South Haven
Kalamazoo
Hanford
Lawton
Benton Harbor
St. Joseph
Schoolcraft
Vicksburg
Homer
Jerome
Manchester
Addison
Tecumseh
Adrian
Three Rivers
Jonesville
Hillsdale
Wasepi
Hudson
Niles
Cassopolis
White Pigeon
Sturgis
New Buffalo
Galien
South Bend
Elkhart
Alvoriton
Fayette
Laporte
Goshen
Wolcottville
Lakeville
New Paris
Milford Jc.
Kendallville
Bryan
Plymouth
Avilla
Auburn Jc.
Butler
Defiance
Warsaw
La Otto
Sherwood
Holgate
Columbia City
Continental
Leipsic
Latty
Wheatfield
Rochester
Fort Wayne
Adams
Haviland
Cloverdale
Columbus Grove
Fair Oaks
S. Whitley
Bolivar
Huntington
Van Wert
Decatur
Delphos
Monon
Reynolds
Trimmer
Logansport
Peru
Wabash
Bluffton
Ohio City
Lima
Goodland
Anoka Jc.
Celina
St. Mary's
Swanington
Delphi
Kokomo
Oldwater
Templeton
Portland
Minster
Oxford
Lafayette
Tipton
Elwood
Ridgeville
Quincy
Attica
Frankfort
Colon City
Versailles
Sidney
Alvan
Colfax
Bradford Jc.
Piqua
Danville
Anderson
Greenville
Troy
Crawfordsville
Lebanon
Noblesville
New Castle
W. Manchester
Shirley
Cambridge City
Richmond
Dayton
Dunreith
Connersville
Rushville
Highland
Carlisle
Franklin
Dodds
Middletown
Hamilton
Morrow
Lawrenceburg
Valley Jc.
Rising Sun
Patriot
Vevay
Covington
Newport
Walton
Madison
Butler
Corinth
Williamstown
Georgetown
Cynthiana
Paris
Winchester
Lexington
Versailles
FRANKFORT
Harrison
Vinton
Fairmount
Lick Run
Westwood
Barrsville
Forkersville
Mt. Harrison
Cincinnati & Brighton Sta.
Cincinnati Inclined Plane
Cincinnati Incline
Cincinnati Southern Depot
C. C. & L. Depot
Union Depot
Central Depot
Eden Park
Mt. Auburn
Cemetery
Mt. Echo
Ohio River
Kentucky Shore
Ludlow
West Covington
Covington
Erie R.R. Depot
Pennsylvania Central Depot
Ohio & Miss. Depot
Cin. & Sp. Depot
Cin. & Ind. Depot
Cin. & Ind. Jc. Depot
Cin. & Ind. Jc. Depot
Cin. & Ind. Jc

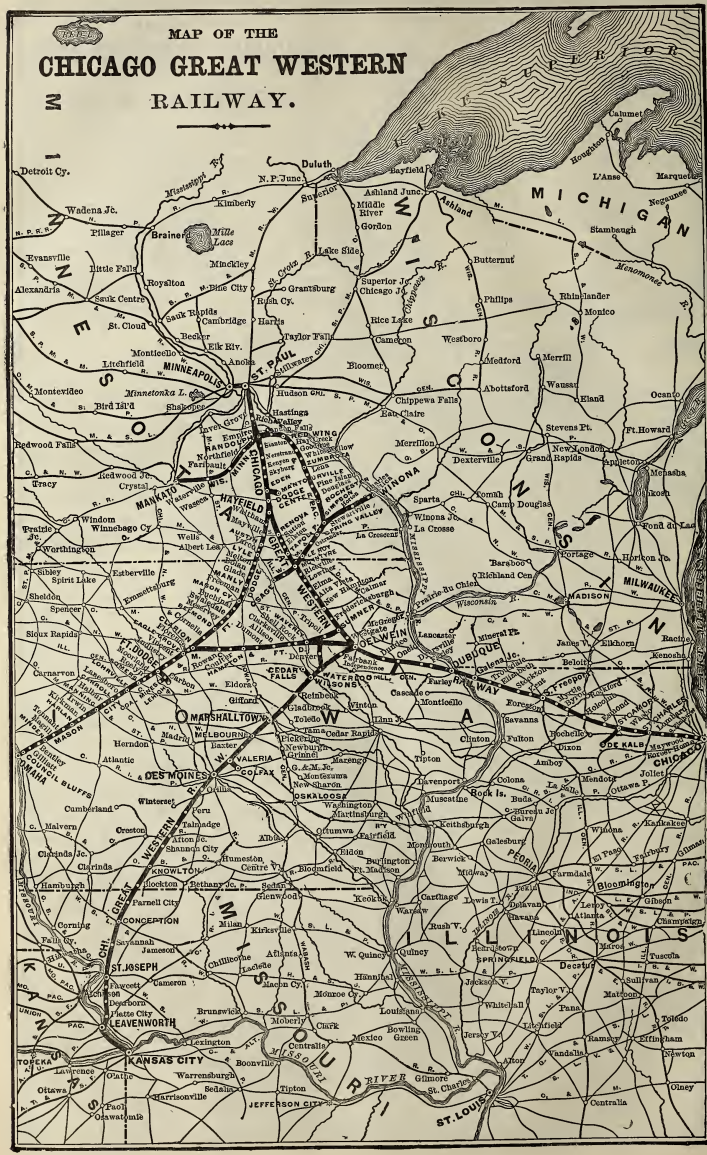
MAP OF THE
CHICAGO GREAT WESTERN
RAILWAY.
Detroit Cy.
Duluth
N.P. Junc.
Superior
Bayfield
Houghton
Calumet
L'Anse
Marquette
Negaunee
MICHIGAN
Ashland Junc.
Middle River
Gordon
Ashland
Stambaugh
Wadena Jc.
Pillager
Brainerd
Mille Lacs
Mississippi R.
Evansville
Little Falls
Alexandria
Royalton
Sauk Centre
Mincklev
Lake Side
Butternut
Monomonee
Rhinelander
Monico
Sauk Rapids
Cambridge
Harris
Rice Lake
Phillips
St. Cloud
Becker
Taylor Falls
Cameron
Westboro
Merrill
Monticello
Elk Riv.
Anoka
Litchfield
MINNEAPOLIS
ST. PAUL
Minnetonka L.
Bloomer
Medford
Montevideo
Bird Isl'd
Shakopee
Hudson
Chippewa Falls
Abbotsford
Wausau
Eland
Oconto
Hastings
Eau Claire
Redwood Falls
Tracy
Redwood Jc.
Crystal
Merrillon
Dexterville
Stevens Pt.
Grand Rapids
New London
Appleton
Ft. Howard
Menasha
Oshkosh
MANKATO
HAVELOCK
CHICAGO
MINNEAPOLIS
ST. PAUL
WINONA
Sparta
Kemah
Camp Douglas
Windom
Winnebago Cy
Worthington
Wells
Albert Lea
Winona Jc.
La Crosse
Fond du Lac
Baraboo
Richland Cen.
Portage
Horton Jc.
Sibley
Spirit Lake
Estherville
Emmetsburg
Sheldon
Spencer
Sioux Rapids
Storm Lake
Carnarvon
Lanesboro
Prairie du Chien
MILWAUKEE
MADISON
Janesville
Elkhorn
Racine
Kenosha
Belvidere
Rockford
Freeport
Galena
DUBUQUE
CEDAR FALLS
WATERLOO
Reinbeck
Gladbrook
Toledo
Winton
Cascade
Montecello
Savanna
Fulton
Clinton
Dixon
DE KALB
CHICAGO
MARSHALLTOWN
MELBOURNE
Horndon
Atlantic
Tipton
Amboy
Joliet
VALERIA
DES MOINES
COLFAX
Davenport
Colona
Rock Is.
Mendota
Ottawa
Cumberland
Winterset
Peru
Oskaloosa
Washington
Martinsburg
Muscatine
Galva
Creston
Malvern
Talmadge
Altoona
Ottumwa
Fairfield
Keithsburg
Galesburg
Windsor
Kankakee
Clarinda Jc.
Clarinda
Shannon City
Humeston
Centre Vl.
Bloomfield
Albion
Eldon
Burlington
St. Madison
Monmouth
Berwick
Midway
Farmdale
Bloomington
Hamburg
Blockton
Bethany Jc.
Pt.
Princeton
Geneseo
Keokuk
Carthage
Lewis T.
Bokeh
Gibson
Corning
Parnell City
CONCEPTION
Milan
Kirksville
Warsaw
Rush V.
Delavan
Havana
Lincoln
Champaign
Falls Cy.
Savannah
Jamesport
Athenia
W. Quincy
Quincy
Springfield
Decatur
Tuscola
ST. JOSEPH
Chillicothe
Laclede
Hannibal
Jacksonville
Sullivan
Cameron
Macon Cy.
Monroe Cy.
Louisiana
Taylor V.
Marcoun
Pana
Brunswick
Moberly
Clark
Whitehall
Toledo
LEAVENWORTH
Platte City
Lexington
Bowling Green
Mexico
Jersey V.
Litchfield
Effingham
Centralia
Vandalia
Newton
KANSAS CITY
Boonville
Warrensburgh
Olathe
Lawrence
Ottawa
Sedalia
Harrisonville
Tipton
Gilmore
St. Charles
Olney
Centralia
Paol
Osawatomie
JEFFERSON CITY
ST. LOUIS

RAILROADS. For explanation of column headings, &c., see notes on first page of tables.	Miles of road.	Date of Bonds	Size, or Par Value.	INTEREST OR DIVIDENDS. Amount Outstanding	Rate per Cent.	When Payable	Where Payable, and by Whom.	Bonds—Principal, When Due. Stocks—Last Dividend.
Chicago & Gr. Trunk—See GR. TRUNK WEST. Ry.								
Chicago Great Western—								
Deb. stock, com., g., $30,000,000, div. in cash, g.	----	----	$100	$27,577,000	4 g.	J. & J.	London or New York.	Jan. 15,'05,2½
Debenture scrip (not interest-bearing)	----	----	----	2,689	No int'st	----	----	----
Preferred stock A, $15,000,000, 5 per cent, gold.	----	----	100	11,372,400	See text	Semi-an	London or New York.	Feb.29,'04, 2½
Pref. stock B, 4 per cent $10,000,000	----	----	100	9,489,190	None	Semi-an	do do	----
Common stock, $60,000,000	----	----	100	36,424,645	Paid.	----	----	----
Sterling 5-year notes 5 per cent	----	1899	Various	280,000	5 g.	Semi-an	London or New York.	1905 to 1907
Sterling 5-year notes (no mortgage) red. at 101	----	1903	Various	3,342,5-5	5	Semi-an	do do	Various, 1908
Gold notes, red at 103	----	1904	Various	1,944,687	5	Semi-an	do do	Various, 1909
Gold notes, $2,500,000 each, red. at 101	----	1904	5,000	2,060,000	5 g.	F. & A.	do do	Aug. 1, 1909
Chic. Hammond & West'n—See CHIC. JUNCTION RY								
Chicago & Indiana Coal—See CHIC. & EASTERN ILLINOIS.								
Chic. Ind. & East.—1st M., g., red. 115 (text) N. o'	43	1902	1,000	500,000	5 g.	M. & N.	N. Y., N. Y. Sec. & Tr.	May 1, 1942
Improvement mort., $100,000, g., red. at 103	----	1903	500	6 g.	J. & D.	Met. Tr. & Sav. Bk., Chic.	Jan. 1, 1909	
Chicago Indianap. & Louisv.—Common (no par) stock	----	----	100	10,500,000	2½ in '04	J. & J.	N. Y., J. P. Morgan & Co.	Dec. 28,'04, 1¼
Preferred, 4 per cent, non-cum., $6,000,000	----	----	100	5,000,000	4 in 1904	J. & D.	do do	Dec. 28,'04, 2%
L.N.A.&C., 1st Main Line.—S. & W. Div., Chi. to Chicago	289	1880	$1,000	3,000,000	6	J. & J.	do do	July 1, 1910
1st M., Chic. & Ind. Chic. to Ind., g. gold.—C.	162	1881	1,000	2,300,000	6 g.	F. & A.	do do	Aug. 1911
C. I. & L. refunding mort., $10,300,000, gold.—Co	509	1897	1,000	4,742,000	5 g.	J. & J.	do do	July 1, 1947
Do sold (s. issued for old consols	509	1897	1,000	4,700,000	6 g.	J. & J.	do do	July 1, 1947
Con. StoneCo. 1st M. $250,000, g., gn., p. d. red. text	----	1900	1,000	118,000	6 g.	M. & N.	Am. Tr. & Sav. Bk., Chic.	May 1, 1920
Indiana Stone RR. 1st M., guar.	----	----	$1,000	In treasury.	5 g.	M. & S.	New York.	Sept. 1, 1948
Chic. Ind. & S. Louis—See CLEVELAIN CIN. CHIC. & ST. L.								
Chicago Junction—Chic. Ham. & W., 1st M., g. o' ar	27·48	1897	500, &c.	2,390,000	6 g.	J. & J.	N. Y., Cent'l Trust Co.	Jan. 1, 1927
Chi. Milw. & St. Paul—Common stock (no pref. stock)	----	----	100	58,135,500	7 in 1904	A. & O.	N. Y. Office, 30 Broad St.	Oct. 25,'04, 3½
Preferred stock per cent family, not cumulative	----	----	100	48,783,400	7	A. & O.	do do	Oct 25,'04, 3½
Consol. mort., conv. into pref. stock	F. o'	1875	1,000	991,000	7	J. & J.	do do	July 1, 1905
I. & D. Ext. 1st M., conv. into pref. stock	F. o'	1877	1,000	991,000	7	J. & J.	do do	July 1, 1908
S. W. Div. 1st mortgage Western Union RR.	212	1879	1,000	4,000,000	6	J. & J.	do do	July 1, 1909
So. Minnesota Div. 1st mortgage	F. o'	1880	1,000	7,432,000	6	J. & J.	do do	Jan. 1, 1910
Mineral Point Division 1st mortgage	F. o'	1881	1,000	2,923,000	5	J. & J.	do do	July 1, 1910
Hast. & Dak. Div., ext., 1st M. ($990 000 5s).	F. o'	1885	1880	1,000	6,670,000	5 & 7	J. & J.	do do

Lines owned (total, 757 miles) — Main,	*Operated under agreement—*	
Chicago to St. Paul 421	Chicago City & Junction, 3 & 4 double, 38 miles, via:	260
Oelwein to St. Joseph 208	Osterville, Ia., to Council Bluffs.	260
Sea Grass to Bergen 28	Hayfield, Minn., to Clarion, Ia.	100
Bremser to Waverly 22	Brinches to Lehigh and Coal City	18
De Kalb to Cedar Falls, etc. 253	Tracks at Council Bluffs	----
Branches	Tracks at Sioux City	----
Trackage &c. (total, 94 miles) —		
St. Paul to Minneapolis 10		
Chicago Terminals 10		
Dubuque to Airlie 3		
DesMoines Term'ls 3		
Beverly to Kansas 37		
St. Joseph to Rose Creek 9		

Grand total owned, leased and operated under contract								1,496
* Decast Sumner to Waverly, Ia., leased Jan. 1, 1901, to Waterloo & C. F. R. T. Ry.								22
Total operated (Jan. 1, 1904, and since)								1,474

SECURITIES.—The holders of *debenture* and *preferred A* stock appoint the finance committee of directors general proxies to vote at meetings. Additional securities of said issues can be put out, but only with consent of a majority of both said classes of stock present at a meeting. Securities of other kind cannot be created, nor prior to preferred A can be created, but only with consent of two-thirds of both classes. Several classes of stock have liquidating preference, paid in gold, according to their priority right to dividends. An extraordinary general meeting of holders of debenture stock and preferred A stock collectively, holders of *one-fifth* of said stocks present or represented, constitute a quorum and by a majority vote have power to sanction any modification of the rights of said stocks. For rights of each stock see editorial in STREET'S of Dec. 17, 1898, page 1,146.

In 1898 the authorized issue of 4 p. c. debenture stock was increased from $30,000,000 to $60,000,000 for refunding and improvements. See Finances below. V. 66, p. 133, 663, 1088.

In Nov., 1902, $6,500,000 common stock was issued to purchase part of stock of the Minneapolis Eastern Dodge RR. and part of Chic. Wis. Minn. & Pacific RR., 271 miles. V. 75, p. 1201. Stockholders voted Feb. 18, 1903, to increase common stock from $30,000,000 to $50,000,000, $5,500,000 being exchanged for $7,000,000 stock of the Mason City & Fort Dodge, raising the amount outstanding to $36,424,-45. V. 76, p. 1219; V. 77, p. 826.

The gold notes are a direct obligation ahead of the debenture stock. No lien can be placed on the property without providing for their payment. V. 79, p. 905. Equipment lease warrants Aug. 31, 1904, $469 2-0.

DIVIDENDS.—On pref. "A" paid Jan., 1899, 2 p. c.; in July, 1899 2 p. c.; in 1900 to Feb., 1904, both inclusive, 4 p. c. yearly; 1'Feb., in Aug., 1904, none.

FINANCE.—On March 17, 1902, $3,437,000 additional debenture stock was authorized; also two branches (91 miles) sold to the Mason City & Fort Dodge RR. for $1,386,000 of first mort. 4 p. c. gold bonds of latter; V. 74, p. 726. On May 1, 1903 $4,000,000 of 4 p. c. 20-year 5 p. c. notes were issued. V. 76, p. 809; V. 78, p. 1219; V. 79, p. 826.

In Apr., 1901, a syndicate acquired all the stock and bonds of the Mason City & Fort Dodge RR., Mason City to Fort Dodge, Ia., 92 miles, the purchase including coal fields at Dodge, and arranged to extend the road from Manly Junction to Mason City, 12 miles, and Hampton to Clarion, 30 m. (both completed), to connect with the C. Gt. W. and also completed the Fort Dodge to Council Bluffs, 133 miles, the latter being opened Dec., 1903, whence trackage over U. P. to Omaha. V. 77, p. 641; V. 78, p. 988.

Both the Mason City & Fort Dodge and the Wisconsin Minnesota & Pacific RR. are operated for 100 years under agreements dated Apr. 1, 1901, to the Chic. Gt. W. respectively their entire net earnings above interest on bonds and owning their entire stocks. See separate statement for each co. V. 73, p. 566, 722; V. 74, p. 93; V. 75, p. 1201.

EARNINGS—6 months, 1903. ..... Gross, $3,338,052; net, $1,112,481
July 1 to Nov. 30, 1903. ..... Gross, $5,-00,000; net, $1,900,000

Earnings since Jan. 1, 1904, are based on 818 miles of road proper only, the net earnings of the properties taken over to add interest being included in the results.

REPORT.—Report for 1903-04. V. 79, p. 1326, 1343; editorial, p. 1299.

	1904.	1903.	1902.	1901.
Average miles	874	929	----	----
Year ending June 30.	----	----	----	----
Gross earnings	8,022,674	7,823,191	7,549,689	7,013,861
Net income	1,902,632	2,184,262	2,060,230	1,978,346
Rentals (incl. equipments)	490,624	490,624	490,624	490,624
Interest paid	283,625	174,585	147,999	188,973
Intin cash on 4% deb. stk.	1,044,976	1,025,693	925,207	780,610
Div. on pref. stock "A" ..(2¼)284,310	5,568,050	(5)568,050	(5)568,026	
Miscellaneous	----	----	6,568	8.645
Balance	def. 141,647	sur. 7,620	sur. 21,021	def. 9,106

OFFICERS.—President, A. B. Stickney; Vice-Pres., A. Oppenheim; Secretary, R. C. Wight; Treasurer, H. O. Barnard; all of St. Paul.

Directors—A. B. Stickney, A. Oppenheim, S. C. Stickney, F. Weyerhaeuser, J. W. Lusk, H. E. Fletcher, T. H. Wheeler, M. D. Flower, R. C. Wright. New York office, 31 Nassau St.—(V. 79, p. 1053; V. 80, p. 116).

Chicago Indiana & Eastern Ry.—Owns Converse, Ind., to Muncie, 43 miles. In Sept., 1904, G. W. Bartlett of Muncie, Ind. was appointed receiver, the floating debt being over $150,000. V. 79, p. 1022, 1265. on Oct. 29, 19 4. $30,000 receiver's certificates, due in six months, were authorized. V. 79, p. 2084.

Capital Stock authorized, $1,000 000. Of the 1st 5s of 1902 ($1,000,000 authorized) $500,000 are reserved for future requirements. In Dec., 1903, filed a mortgage for $100,000 to the Metropolitan Trust & Safe Dep. Co. of Chicago, 1 ten years ending June 30, 1913, gross earnings, $125,029; net earnings, $39,230; total deductions, $32,-924; bal., sur., $7,006. Pres., H. E. Drew, Mathews, Ind.; Vice-Pres., Clarence A. Knight, Chicago, Ill.—(V. 77, p. 2084; V. 79, p. 1022, 1265, 2084

Chicago Indianapolis & Louisville Ry.—(*See Map.*)—Operates the "Monon Route" from Chicago, Ill., via Monon, Ind., to Indianapolis, Ind., and Louisville, Ky., with branches. The system includes:

Lines owned.	Miles.	*Trackage, &c., under agreement.*	Miles.
Indiana State Line to Indianap.	162	Chicago to Ind. State Line	20
New Albany to Michigan City	289	New Albany to Louisville	6
Bedford to Switz City	40	Junction to Indianapolis	18
Orleans to Fr. Lick Springs	18	Clear Creek to Harrods'g, Ind.	9
		Switz City to west of Linton	10
		Georgetown, Ind., to Switz City, Ind. (coal only)	35
Total all	509		91

A lease for 999 years with Chicago & Western Indiana (of whose stock this co. owns $1,000,000) gives entrance to Chicago on a mileage basis. Owns one-third int. in Kentucky & Indiana Bridge at Louisville, Ky. History.—Successor July 1, 1897, to the Louisville New Orl. & Texas Chicago Ry., foreclosed per plan in V. 63, p. 922. Suit settled. V. 75, p. 1031.

In Aug., 1902, the Louisville & Nashville and Southern Ry. acquired 93 p. c. of $10,500,000 common and 77 p. c. of $5,000,000 preferred stock, on the basis of $78 and $80 per share, respectively, in their joint 50-year 4 per cent collateral trust gold bonds (5 p. c. par, secured by the stock acquired, six-tenths of the purchase price being payable optionally in cash. See description of bonds under Louisville & Nashville. V. 74, p. 1088, 1138; V. 75, p. 28.

DIVIDENDS.—On pref., 1899, 1 p. c.; Oct., 1900, to Dec., 1904, both inclusive, 4 p. c. per annum. First dividend on common, 1 p. c., Feb., 1902; Jan., 1903, 1¼ p. c.; June, 1¼ p. c.; Dec., 1¼ p. c.; 1904, June, 1¼ p. c.; Dec., 1¼ p. c.

BONDS.—Consolidated *mortgage* covers road, equipment, etc. (including $1,000,000 stock of Ch. & W. Ind and $240,000 stock of the Belt Ry. of Chicago); total authorized issue is $10,000,000, of which reserved to take up existing obligations as they mature, $6,000,000 to be issued only for betterments and equipment, not to exceed $800,000 in any one year, $2,091,000, of the latter of which $1,832,000 had been issued to January, 1905. Of the Consolidated Stone bonds ($250,000 authorized issue) $25,000 are subject to call yearly, Jan., 1903 to 1910, inclusive, and 10 per cent yearly, 1911 to 1920. V. 71, p. 41.

FINANCES.—See statement to N. Y. Stock Exchange in July, 1897, V. 65, p. 194, and "History" above.

EARNINGS.—8 mos.,	1904.	1903.	1902.	1901.
	Gross, $2,466,755;	net, $991,595		
July 1 to Nov. 30,	1903.	Gross, 2,421,103;	net, 998,912	

ANNUAL REPORT.—In V. 79, p. 1328, showed:

Year end. June 30 —	1903-04.	1902-03.	1901-02.	1900-01.
Gross earnings	$5,300,023	$5,066,131	$4,854,158	$4,130,470
Net earnings	1,884,454	1,949,773	1,728,024	1,496,923
Div. etc. received	257,031	155,751	129,448	135,776
Total net income.	$2,141,485	$2,105,524	$1,857,472	$1,632,704
Interest on bonds	$772,250	$775,000	$772,100	$771,000
Rentals, etc.	250,022	224,193	199,197	208,636
Total	$1,022,123	$996,293	$971,297	$979,930
Surplus for dividends.	$1,119,362	$1,109,231	$886,175	$652,774
D v. on pref. stock	(4)300,000	(4)300,000	300,000	200,000
Div. on com. stock	(2¼)262,500	(2¼)262,500	(1)105,000	----

OFFICERS.—President and General Manager, W. H. McDoel, Chicago; Vice-President, Newton F. Plant, New York; Treasurer, W. H. Lewis, 198 Custom House Place, Chicago; Secretary, J. A. Hilton, 80 Broadway, New York.

Directors—J. H. Eckhardt, A. H. Gillard, A. T. French, Chas. Steele, R. M. Galloway, Temple Bowdoin, Morton F. Plant, New York; W. H. McDoel, G. B. Shaw, C. J. Hickman, Chicago; J. Kruttschnitt.—(V. 77, p. 964, 764; V. 78, p. 988; V. 79, p. 1325, 1326; V. 80, p. 116, 221.)

Chic. Indian. & St. Louis Short Line Ry.—(V. 77, p. 768, 2279; V. 78, p. 1906; V. 79, p. 753.)

Chicago Junction Railway.—Owns and operates a belt line around Chicago from Whiting, Ind., to Franklin Park, Ill., from Chappell, Ill., to E. 18th Yards, and in Ind. Harbor, Ind., connecting with industries and all diverging roads. Mileage operated (first track only), 74·93 m., of which Chic. Junc. Ry. owns 27·48, the balance being operated under lease, trackage rights and other agreements; total mileage, including second track, yard track and sidings, 271·38 miles. As to proposed extension, in abeyance in April, 1904, see V. 78, p. 983.

STOCK.—The entire capital stock, $2,200,000, is owned by the Chicago Junction Rya. & Union Stock Yards Co. See Industrial Cos.

BONDS.—First mortgage of C. J. & R. Ry. for $2,500,000 trustee, E. Francis Hyde, N. Y.) assumed. V. 64, p. 287.

EARNINGS.—For year ending Dec. 31, 1903, gross, $2,382,810; net, $636,-00; other income, $103,745; charges, $580,370; dividends (6 p. c.), $132,000; surplus, $78,059.—(V. 68, p. 326; V. 78, p. 583).

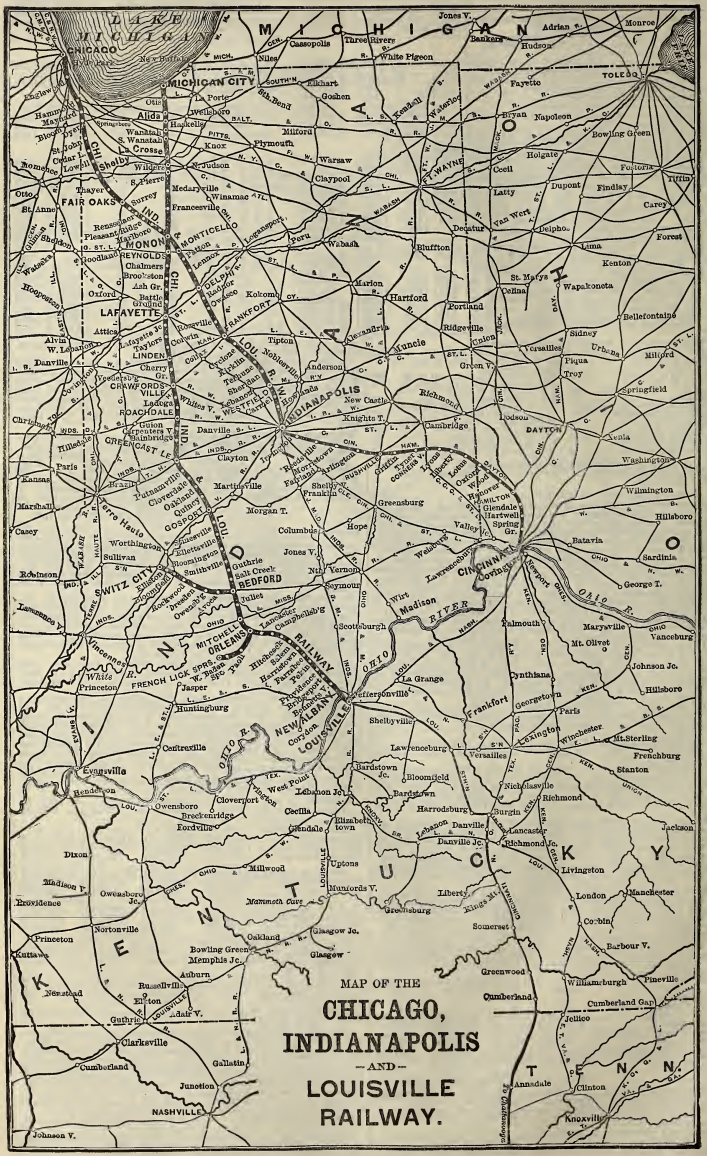
MAP OF THE
CHICAGO,
INDIANAPOLIS
—AND—
LOUISVILLE
RAILWAY.
LAKE MICHIGAN
MICHIGAN
INDIANA
OHIO
KENTUCKY
TENN.
CHICAGO
MICHIGAN CITY
Jones V.
Monroe
Adrian
Three Rivers
Cassopolis
Bankers
Hudson
Niles
White Pigeon
TOLEDO
Elkhart
Goshen
Fayette
Napoleon
Bryan
Bowling Green
Holgate
Ceoll
Fostoria
Findlay
Dupont
Latty
Carey
Van Wert
Delphos
Lima
Forest
Kenton
Wapakoneta
St. Marys
Celina
Bellefontaine
Sidney
Urbana
Piqua
Troy
Milford
Springfield
Versailles
Greenville
Ridgeville
Union
Portland
Decatur
Bluffton
Wabash
Marion
Hartford
Kokomo
Logansport
Peru
Frankfort
Lafayette
Attica
Covington
Crawfordsville
Tipton
Alexandria
Anderson
Muncie
Richmond
New Castle
Knightstown
Indianapolis
Greenfield
Cambridge
Dodson
Dayton
Xenia
Washington
Wilmington
Hillsboro
Batavia
Sardinia
George T.
Cincinnati
Covington
Ohio R.
Aurora
Lawrenceburg
Greensburg
Shelbyville
Franklin
Morgan T.
Hope
Columbus
Jones V.
Mt. Vernon
Seymour
Madison
Scottsburg
Palmouth
Maryville
Mt. Olivet
Vanceburg
Johnson Jc.
Hillsboro
Cynthiana
Georgetown
Paris
Frankfort
Lexington
Winchester
H.Sterling
Frenchburg
Stanton
Richmond
Nicholasville
Jackson
Burgin
Harrodsburg
Bloomfield
Bardstown
Lebanon Jc.
Lebanon
Danville
Danville Jc.
Lancaster
Richmond Jc.
Livingston
London
Manchester
Corbin
Barbour V.
Pineville
Williamsburg
Cumberland Gap
Jellico
Clinton
Knoxville
Annadale
Greenwood
Somerset
Glasgow Jc.
Glasgow
Oakland
Bowling Green
Memphis Jc.
Auburn
Russellville
Elkton
Guthrie
Adair V.
Clarksville
Cumberland
Gallatin
Junction
NASHVILLE
Johnson V.
Princeton
Nortonville
Madison V.
Providence
Owensboro
Mammoth Cave
Munfordville V.
Greensburg
Millwood
Uptons
Dixon
Evansville
Henderson
Owensboro
Breckenridge
Cloverport
Cecilia
Elizabethtown
Fordville
Grandale
West Point
Lebanon Jc.
Shelbyville
Frankfort
Versailles
Lawrenceburg
Shelbyville
Simpsonville
Eminence
Pendleton
Carrollton
Worthington
Sullivan
Switz City
Bedford
Guthrie
Salt Creek
Mitchell
Orleans
Paoli
Orangeville
Hillsboro
Salem
Harrisonville
Fredericksburg
Palmyra
Corydon
Jeffersonville
Clarksville
Utica
Charlestown
Sellersburg
Jasper
Princeton
French Lick Springs
West Baden Springs
Huntingburg
Vincennes
White R.
Terre Haute
Worthington
Sullivan
Switz City
Bedford
Mitchell
Orleans
Paoli
Orangeville
Hillsboro
Salem
Harrisonville
Fredericksburg
Palmyra
Corydon
Jeffersonville
Clarksville
Utica
Charlestown
Sellersburg
Jasper
Princeton
French Lick Springs
West Baden Springs
Huntingburg
Vincennes
White R.
Terre Haute
Robinson
Casey
Marshall
Paris
Kansas
Hillsboro
Greenup
Christopher
Whites V.
Ramsey
Crawfordsville
Ladoga
Roachdale
Greencastle
Putnamville
Cloverdale
Oakland City
Gosport
Spencer
Owensville
Edwardsport
Bloomington
Smithville
Linton
Switz City
Bedford
Guthrie
Salt Creek
Mitchell
Orleans
Paoli
Orangeville
Hillsboro
Salem
Harrisonville
Fredericksburg
Palmyra
Corydon
Jeffersonville
Clarksville
Utica
Charlestown
Sellersburg
Jasper
Princeton
French Lick Springs
West Baden Springs
Huntingburg
Vincennes
White R.
Terre Haute
Robinson
Casey
Marshall
Paris
Kansas
Hillsboro
Greenup
Christopher
Whites V.
Ramsey
Crawfordsville
Ladoga
Roachdale
Greencastle
Putnamville
Cloverdale
Oakland City
Gosport
Spencer
Owensville
Edwardsport
Bloomington
Smithville
Linton
Danville
Clayton
Plainfield
Brownsburg
Pittsboro
Lizton
Avon
Whitestown
Zionsville
Lebanon
Thorntown
Advance
Colfax
Sheridan
Noblesville
Tipton
Alexandria
Anderson
Muncie
Richmond
New Castle
Knightstown
Indianapolis
Greenfield
Cambridge
Dodson
Dayton
Xenia
Washington
Wilmington
Hillsboro
Batavia
Sardinia
George T.
Cincinnati
Covington
Ohio R.
Aurora
Lawrenceburg
Greensburg
Shelbyville
Franklin
Morgan T.
Hope
Columbus
Jones V.
Mt. Vernon
Seymour
Madison
Scottsburg
Palmouth
Maryville
Mt. Olivet
Vanceburg
Johnson Jc.
Hillsboro
Cynthiana
Georgetown
Paris
Frankfort
Lexington
Winchester
H.Sterling
Frenchburg
Stanton
Richmond
Nicholasville
Jackson
Burgin
Harrodsburg
Bloomfield
Bardstown
Lebanon Jc.
Lebanon
Danville
Danville Jc.
Lancaster
Richmond Jc.
Livingston
London
Manchester
Corbin
Barbour V.
Pineville
Williamsburg
Cumberland Gap
Jellico
Clinton
Knoxville
Annadale
Greenwood
Somerset
Glasgow Jc.
Glasgow
Oakland
Bowling Green
Memphis Jc.
Auburn
Russellville
Elkton
Guthrie
Adair V.
Clarksville
Cumberland
Gallatin
Junction
NASHVILLE
Johnson V.
Princeton
Nortonville
Madison V.
Providence
Owensboro
Mammoth Cave
Munfordville V.
Greensburg
Millwood
Uptons
Dixon
Evansville
Henderson
Owensboro
Breckenridge
Cloverport
Cecilia
Elizabethtown
Fordville
Grandale
West Point
Lebanon Jc.
Shelbyville
Frankfort
Versailles
Lawrenceburg
Shelbyville
Simpsonville
Eminence
Pendleton
Carrollton
Worthington
Sullivan
Switz City
Bedford
Guthrie
Salt Creek
Mitchell
Orleans
Paoli
Orangeville
Hillsboro
Salem
Harrisonville
Fredericksburg
Palmyra
Corydon
Jeffersonville
Clarksville
Utica
Charlestown
Sellersburg
Jasper
Princeton
French Lick Springs
West Baden Springs
Huntingburg
Vincennes
White R.
Terre Haute
Robinson
Casey
Marshall
Paris
Kansas
Hillsboro
Greenup
Christopher
Whites V.
Ramsey
Crawfordsville
Ladoga
Roachdale
Greencastle
Putnamville
Cloverdale
Oakland City
Gosport
Spencer
Owensville
Edwardsport
Bloomington
Smithville
Linton
Danville
Clayton
Plainfield
Brownsburg
Pittsboro
Lizton
Avon
Whitestown
Zionsville
Lebanon
Thorntown
Advance
Colfax
Sheridan
Noblesville
Tipton
Alexandria
Anderson
Muncie
Richmond
New Castle
Knightstown
Indianapolis
Greenfield
Cambridge
Dodson
Dayton
Xenia
Washington
Wilmington
Hillsboro
Batavia
Sardinia
George T.
Cincinnati
Covington
Ohio R.
Aurora
Lawrenceburg
Greensburg
Shelbyville
Franklin
Morgan T.
Hope
Columbus
Jones V.
Mt. Vernon
Seymour
Madison
Scottsburg
Palmouth
Maryville
Mt. Olivet
Vanceburg
Johnson Jc.
Hillsboro
Cynthiana
Georgetown
Paris
Frankfort
Lexington
Winchester
H.Sterling
Frenchburg
Stanton
Richmond
Nicholasville
Jackson
Burgin
Harrodsburg
Bloomfield
Bardstown
Lebanon Jc.
Lebanon
Danville
Danville Jc.
Lancaster
Richmond Jc.
Livingston
London
Manchester
Corbin
Barbour V.
Pineville
Williamsburg
Cumberland Gap
Jellico
Clinton
Knoxville
Annadale
Greenwood
Somerset
Glasgow Jc.
Glasgow
Oakland
Bowling Green
Memphis Jc.
Auburn
Russellville
Elkton
Guthrie
Adair V.
Clarksville
Cumberland
Gallatin
Junction
NASHVILLE
Johnson V.
Princeton
Nortonville
Madison V.
Providence
Owensboro
Mammoth Cave
Munfordville V.
Greensburg
Millwood
Uptons
Dixon
Evansville
Henderson
Owensboro
Breckenridge
Cloverport
Cecilia
Elizabethtown
Fordville
Grandale
West Point
Lebanon Jc.
Shelbyville
Frankfort
Versailles
Lawrenceburg
Shelbyville
Simpsonville
Eminence
Pendleton
Carrollton
Worthington
Sullivan
Switz City
Bedford
Guthrie
Salt Creek
Mitchell
Orleans
Paoli
Orangeville
Hillsboro
Salem
Harrisonville
Fredericksburg
Palmyra
Corydon
Jeffersonville
Clarksville
Utica
Charlestown
Sellersburg
Jasper
Princeton
French Lick Springs
West Baden Springs
Huntingburg
Vincennes
White R.
Terre Haute
Robinson
Casey
Marshall
Paris
Kansas
Hillsboro
Greenup
Christopher
Whites V.
Ramsey
Crawfordsville
Ladoga
Roachdale
Greencastle
Putnamville
Cloverdale
Oakland City
Gosport
Spencer
Owensville
Edwardsport
Bloomington
Smithville
Linton

Subscribers will confer a great favor by giving immediate notice of any error discovered in these Tables.

RAILROADS. For explanation of column headings, &c., see notes on first page of tables.	Miles of Road.	Date of Bonds.	Size, or Par Value.	Amount Outstanding	INTEREST OR DIVIDENDS. Rate per Cent.	When Payable	Where Payable, and by Whom.	*Bonds*—Principal, When Due. *Stocks*—Last Dividend.
***Chicago Milwaukee & St. Paul.—(Concl'd)*—**								
Lacrosse & Dav. Div. 1st mortgage.....F.&c'	185	1879	$1,000	$2,500,000	5	J. & J.	N.Y.,Office,30 Broad St.	July 1, 1919
Wisc. Val. RR. Co. 1st M., Tomah to Merrill, Wis.c	107	1879	500	1,106,500	7	J. & J.	Boston, Lee Higginson.	Jan. 1, 1909
Wis. Val. Div. 1st M. s. f., not dr'n.....NR.c'	161	1880	1,000	2,051,000	6	J. & J.	N.Y. Office, 30 Broad st.	July 1, 1920
Dub. Div. 1st M., s. f., not dr'n.....NR.c'	161	1880	1,000	5,793,000	6	J. & J.	do do	July 1, 1920
Chic. & Pac. Div. 1st M. (Ch. to Kittredge).F.c'	120	1880	1,000	3,000,000	6	J. & J.	do do	Jan. 1, 1910
do West'n Div. 1st mort., (see text) gold.F.c'	1,117	1881	1,000	25,340,000	5 g.	J. & J.	do do	Jan. 1, 1921
Chic. & Lake Superior Div. 1st mort., gold.F.c'	68	1881	1,000	1,260,000	5 g.	J. & J.	do do	July 1, 1921
Wis. & Minn. Div. 1st mortgage, gold..F.....	230	1881	1,000	4,755,000	5 g.	J. & J.	do do	July 1, 1921
Fargo & Southern 1st mort., gold, assumed....	119	1883	1,000	1,250,000	6 g.	J. & J.	do do	Jan. 1, 1924
Ch. Mil. St. P. Terminal 1st mortgage.....F.c'		1894	1,000	1,745,000	5 g.	J. & J.	do do	July 1, 1914
Dakota & Great Southern 1st mortgage, gold..F	159	1886	1,000	2,350,000	5 g.	J. & J.	do do	Jan. 1, 1916
Chic & Northwest River Div. 1st mortgage....	100	1886	1,000	2,545,000	5 g.	J. & J.	do do	July 1, 1926
Gen. M(for $150,000,000), gold Ser. A.. Us.c'ar	5,722	1889	1,000	a24,000,000	4 g.	J. & D.	do do	May 1, 1989
do do "B" 3½s.....c'	5,722	1889	1,000	a10,609,000	3½ g.	¶ do	do do	May 1, 1989
Milw. & North'n 1st mort., Sch'nepee Cr. Bay'c	106	1884	1,000	2,155,000	6	J. & D.	N.Y. and Ch. Mil. & St. P. Ry.	June 1, 1910
Consolidated mortgage.....	362	1884	1,000	14,003,000	6	J. & D.	do do	June 1, 1913
Chic. & N. West.—Com. stk., (97,601,045 auth. Tr	4,273	....	100	43,336,063	7 in 1904	J. & J.	N.Y., Co.'s Office, 52 Wall	Jan. 3 '05, 3¾
Preferred stock (not cumulative) see text..... Tr	4,273	....	100	22,395,120	8 in 1904	Q.—J.	do do	Jan. 3, '05, 2½
Ch. & N. W. con. s.f. M. ($12,900,000), not dr'ble.	788	1865	1,000	12,832,000	7	Q.—F.	do do	Feb. 1, 1915
Cedar Rapids & Missouri Riv.—1st mort. (Is Dev.	160	1866	500 &c.	2,332,000	7	J. & D.	do do	May 1, 1916
M. of 1884, Ced. Rapids to Des Moines River..	122	1884	....	769,000	7	J. & D.	do do	June 1, 1909
Madison ext. 1st M., g. (s.f. $23,000, not dr'n). F	129	1871	500 &c.	b 2,977,500	7 g.	A. & O.	do do	Apr. 1, 1911
Menominee ext. 1st M., g. (s.f. $50,000, not dr'n)	114	1871	500 &c.	c 2,977,500	7 g.	A. & O.	do do	June 1, 1911
Northw. Union 1st M., g., Mil. to Fond-du-Lac. F	62	1872	500 &c.	d 3,365,000	7 g.	M. & S.	do do	June 1, 1917
Winona & St. Peter 2d mort. (now 1st) assumed.	139	1867	1,000	1,592,000	7	M. & N.	do do	Nov. 1, 1907
1st mort. ext., gold, int. reduced.....	144	1873	100 &c.	k 4,036,500	7 g.	J. & D.	do do	Dec. 1, 1916
Plainview RR. and Minn. Val. 1st mortgages.....	....	1878	.....	250,000	7	Semi-an	do do	1908
Kosh. & No. Minn. 1st mort., guar. (assumes)....	....	1879	.....	500,000	7	M. & S.	do do	Sept. 1, 1908
Dak. C. 1st M., gu. (Water't'n to Redfield, S. D.) F	71	1882	.....	a 1,007,000	6	M. & S.	do do	Sept. 1, 1907
Dak. C. 1st M. on So'east Div. (to Hawarden) gu. Un	125	1882	.....	2,000,000	6	M. & N.	do do	Nov. 1, 1907
Scal'd text, 1904, $4,109,000 of 4½s and $1,109,000 of 4s in treas.				and $4,000,000 held, see text		* Additional amounts in treasury, see text.		

¶ Coupon interest J&J: registered Q-J. { $1,08 $9,000 additional in treasury.

Chicago Kalamazoo & Saginaw Ry.—Owns 55 miles, Pavilion to Woodbury, Mich. Stock, common, $2,000,000; preferred, $450,000; outstanding, common, $1,000,000; preferred, $270,000; shares, $100. The first mortgage is for $225,000 to Union Trust Co. of Detroit, as trustee; bonds all in treasury; current accounts Jan. 1, 1902, $98,386. In 1901, gross, $257,715; net, $25,715; int. on debt, $9,907; dividends, $6,266. President, James H. Dewing; Treas. and Secy. H. C. Potter, Kalamazoo, Mich.—(V. 61, p. 1063.)

Chicago Lake Shore & Eastern Ry.—See page 420.

Chicago, Milwaukee & St. Paul Ry.—Operates from Chicago westerly to St. Paul, Minneapolis and Lake Superior, Omaha, Neb., and Kansas, City, Mo., with lines, traversing Illinois, Iowa, Missouri, Michigan, Wisconsin, Minnesota and the Dakotas, viz.:

Road.	*Miles.*	*Road.*	*Miles.*
Lines owned (of which 28 miles owned jointly).....	6,906	2nd & 3rd tracks.....	383
		Sidings and yard tracks.....	1,273

History, &c.—The Milwaukee & St. Paul RR. Co. was organized May 5, 1863, and on Feb. 11, 1874, took its present name. The system has since been greatly extended by the construction and acquisition of other lines. The sale of the Milwaukee & Northern to the Wis. Cent. was ratified in September, 1893. In Mar., 1903, the Wisconsin Western R. R. La Crosse to Warner Junc., 75 miles, was acquired. V. p. 1147. Branch from Davis Jct., Ill., to Mc'Nabb, 7 miles, of which 40 miles is ,trackage, was opened May 1, 1904.

Capital Stock.—The preferred stock has a prior right over the common stock to a dividend of not over 7 per cent from net earnings in each year, but if not earned it has no cumulative right. After payment of 7 per cent on preferred and 7 on common, both classes share *pro rata*.

The stockholders voted on Oct. 4, 1902, to increase the authorized common stock from $58,183,900 to $83,183,900. See V. 75, p. 793. Preferred stock, Dec. 31, 1873, was $23,274,438. It has been increased to present figures almost entirely by exchange of convertible bonds for stock, only about $9,000,000 having been issued for other purposes (extensions, etc.). In July, 1904, $2,291,000 prior lien bonds were exchangeable.

Divs. since '90.) '91. '92. '93. '94. '95. '96. '97 to'00.'01.'02. '03. 1904.

On common.) 0	0	2	4	4	4	4	7 yearly	7	7	7	7	7	7
On preferred.) 7	7	7	7	7	7	7	7 yearly	7	7	7	7	7	7

In 1902, on common, April, 3 p. c.; Oct., 3½ p. c. and ½ p. c. extra, making 7 p. c. for the year. V. 75, p. 549.

Bonds.—Abstracts of the mortgages of older mortgages were published in the CHRONICLE, V. 45, pp. 85, 114, 144, 212, and V. 48, p. 830.

The following bonds are *convertible into preferred stock* at any time within ten days after a dividend on the preferred stock has become payable on the preferred: Iowa & Dakota Extension 7s and Chicago Milwaukee & St. Paul consols of 1875. The convertible bonds were fully described in SUPPLEMENT for March, 1893.

Chicago & Pacific Western Division, see SUPPLEMENT of Jan. 1901.

Terminals.—The company owns and will cover terminal property of several hundred acres in Chicago and Milwaukee.

The *general mortgage* of 1889 (see **abstract in V. 48, p. 830**) is for $150,000,000, to the Central Trust Co. of New York, as trustee, and covers the entire railway property and franchises of the company (therein described) subject to prior liens as below mentioned. The prior lien bonds cannot be issued, but may be paid off at maturity.

On June 30, 1904, the following amounts of general mortgage bonds had been issued or were reserved for the purpose indicated, viz.:

Amount in the hands of the public.....	$30,541,000
In treasury of the company (unsold) see below.....	4,268,000
Total reported by the company as outstanding.....	$34,609,000
Reserved for prior liens.....	$87,442,500
Available or eventually available reserved for improvements, there being included in this amount the bonds originally reserved for prior liens, which have since been converted into pref. and common stock....	27,948,500
Total authorized.....	$150,000,000

General finances, &c.—Capitalization per mile of road June 30, 1904: Stock, $15,429; bonds, $17,824; interest charge, $904.

In Oct., 1902, made a traffic agreement with the Union Pacific RR., terminable on notice, for through passenger and freight service from Chicago to the Pacific coast. V. 75, p. 843, 1301; V. 76, p. 101.

In Apr., 1903, stockholders voted to \$62,500,000 of stock at par, the proceeds to reimburse the company for 301 miles of new road built during the past two years, and provide for Kansas City cut-off and other necessary additions and construction. V. 76, p. 1147. On Jan., 1902, $2,362,100 additional common stock was sold to pay in part for 298 miles of new road, equipments and improvements. V. 72, p. 437, 935; V. 74, p. 378. In Oct., 1902, the rate of dividend on common was increased to 7 per cent.

The funded debt was increased during the year 1903-04 by the issue of $213,000 of general mortgage bonds and was decreased $863,000 by underlying bonds retired and canceled; of the latter, $650,000 were converted into preferred stock. The funded debt there was in the treasury June 30, 1904, $5,357,000 (against $5,144,000 June 30, 1903), of which $4,109,000 was general mortgage 3½s and $159,000 gen. M. 4s. During 1900-01 $4,000,000 of the general 3½s and $100,000 general 4s were sold. V. 71, p. 1119; V. 73, p. 563.

Average weight train-load in 1903-04 was 245 tons; rate per ton per mile, 0·891c.; in 1902-3 train-load, 244 tons; rate per ton per m. 0·865c.

	1903-04	1902-03.	1901 02.
EARNINGS.—5 mos , }1904..... Gross,	$22,437,552;	net,	$8,816,167
July 1 to Nov. 30. }1903..... Gross,	22,035,650;	net,	8,547,726

Annual Report.—Fiscal year ends June 30. Annual meeting is held in September. Report for 1903 04 was given in V. 79, p 1021; also editorial, p. 1304. In 1903-04, of 21,267,370 tons of freight carried, coal furnished 22 p. c.; other agricultural products, 9 p. c.; coal and coke, 15 p. c.; lumber, 8 p. c.; other forest products, 10 p. c., and miscellaneous, 43 p. c.

	1903-04	1902-03.	1901 02.
Aver. miles operated June 30..	6,329	6,047	5,604
Passenger earnings.....	$9,696,633	$9,542,301	$8,918,866
Freight earnings.....	35,081,759	34,797,045	33,516,812
Mail, express, &c., earns.....	3,586,942	3,323,491	3,177,846
Total earnings.....	$48,330,335	$47,662,737	$45,613,124
Maintenance of way.....	$5,128,324	$7,045,437	$7,219,136
Mainten. and engines.....	4,651,783	3,893,834	3,836,496
Transportation, gen. exp., etc..	18,597,243	16,829,796	14,881,635
Taxes.....	1,600,732	1,470,197	1,400,161
Renewal account.....	....	1,105,000	2,475,000
Additions to property.....	707,575	....	....
Miscellaneous.....	1,160,397	552,309	857,367
Total expenses.....	$31,876,590	$31,598,174	$30,196,895
Net earnings.....	$16,453,745	$16,064,563	$15,416,229
Other income.....	316,431	510,031	434,315
Total net income.....	$16,770,176	$16,574,594	$15,850,544
Interest on debt, etc.....	6,051,775	6,101,335	6,210,086
Balance for dividends.....	$10,718,401	$10,473,259	$9,640,458
Div. on common.....	(7) 4,078,241	(7)4,072,973	(6) 3,490,278
Div. on pref.....	(7) 3,368,379 (7)	3,349,388 (7)	3,259,403
Balance, surplus.....	$3,277,181	$3,050,998	$2,308,182

Officers.—Chairman, Roswell Miller, 30 Broad Street, New York; President, Albert J. Earling, Chicago; Treasurer, F. G. Ranney, Chicago; Secretary, E. W. Adams, Milwaukee.

Directors.—Roswell Miller, New York; A. J. Earling, Chicago; Frederick Layton, Milwaukee; J. Ogden Armour, Chicago; Henry W. Cannon, Newark; William Rockefeller, Peter Geddes, John A. Stewart, Samuel Spencer, James H. Hyde, Charles W. Harkness, Henry H. Rogers, New York. Executive Committee.—Roswell Miller, A. J. Earling, Peter Geddes, William Rockefeller, Samuel Spencer.

New York Office.—30 Broad St.—(V. 76, p. 1191; V. 77, p. 349, 626, 696, 823; V. 78, p. 1274; V. 79, p. 1021)

Chicago & North. Pacific RR.—Chicago Terminal Transfer RR.

Chicago & North Western Railway Co.—*(See Map.)*—Operates an important system of roads uniting Chicago, Illinois, Omaha, Neb., St. Paul Minn., with the great wheat belts of Dakota, Nebraska, etc., and with the mining regions of Michigan and the Black Hills, including:

Road owned in fee—	*Miles.*	*Road operated under lease—*	*Miles.*
Main lines, etc.....	7,294	Sundry trackage.....	38
Entire trackage owned—			
Princeton & Western.....	16	Total July 1, 1904.....	7,411
St. Paul Eastern Grand Trunk	60	2d track.....	799
Ogden Union.....	2	*Trackage operated—*	
De Pue Ladd & East. (leased)	3	Chicago St. Paul Minneapolis & Omaha.....	1,676

History, &c.—A Vanderbilt line (V. 75, p. 1309) organized in 1859.

In July, 1884, the capital stock of the Fremont Elkhorn & Mo. Valley was acquired, and in Feb., 1903, the road was absorbed. In September, 1903, exchange of $3,000,000 of stock for stock of the above. V. 75, p. 514, 516 On June 30, 1901, purchased Sioux City & Pacific RR. V. 72, p. 721, 1236; V. 73, p. 444; V. 75, p. 446.)

In 1902 various proprietary roads were merged, and in 1900 to 1902 others built in the interest of the C. & N. W. were absorbed. V. 71, p. 291, 294; V. 73, p. 294, 1010; V. 75, p. 446.

Capital Stock.—Of the common stock $2,338,413, and *preferred* $3,835 remained in the co's treasury in July, 1904. Pref. stock has a prior right to 7 p. c.; then common 7 p. c.; then preferred 7 per cent; then common 7 per cent; then both 3 per cent each. In 1902 the authorized common stock was increased from $41,448,366 to $77,701,066 and the preferred from $34,200,000 to $50,000,000. See GENERAL FINANCES below. V. 75, p. 1085, 1146; V. 77, p. 516.

The *consolidated sinking fund bonds* of 1915 have voting power.

DIV.—('95. '96 to'98. '99. '00. '01. '02. '03. '04. 1905.										
Com....) 6	6	6	6	6	6	6	6	7	7	Jan.,3½
Pref.....) 7	7	7	7	7	7	7	7	7	Below.—	8 Jan.,2

In 1902, on common, Jan., 3 p. c.; July, 3 p. c. and 2 p. c. extra. In 1903, 7 p. c.; 1904, 7 p. c. On pf., Jan., 1¾ p. c.; April, 1¾ p. c., July, 1¾ p. c. and 1 p. c. extra; Oct., 2 p. c.; in 1903, 8 p. c. (paid Q.-J.); 1904, 8 p. c. (paid Q.-J.). The extra dividends of 1 p. c. each on the stocks in July, 1902, increased the rate for the fiscal year 1901-2 to 7 and 8 p. c. on the common and pref. stocks, respectively. V. 74, p. 1194.

RAILROADS. For explanation of column headings, &c., see notes on first page of tables.	Miles of Road.	Date of Bonds.	Size, or Par Value.	INTEREST OR DIVIDENDS. Amount Outstanding	Rate per Cent.	Payable When	Where Payable, and by Whom.	Bonds—Principal, When Due. Stocks—Last Dividend.
Chicago & North Western—(Continued)—								
Menominee River 1st M., two series (assumed). F	32	'76-'80	$.....	$560,000	7	J. & J.	N.Y.,Co.'sOffice,52 Wall	July 1, 1906
Mil. & Mad. 1st M., Mil. to Madison (assumed) F	82	1880	1,000	1,600,000	6	M. & S.	do do	Sept. 1, 1905
Chicago & Tomah 1st mort., gtee. (assumed). F	152	1880	.....	1,528,000	6	M. & N.	do do	Nov. 1, 1905
Chicago Milwaukee & N. W. construc. lien. F†		1882	.....	e 601,000	6	M. & N.	do do	Nov. 1, 1905
Des Moines&Minn. 1st M., Des M. to Jewell Jc. F&c.	57	1882	1,000	600,000	7	F. & A.	do do	Feb. 1, 1907
Ottum.C.F.&Ft.P. 1st M. (\$2,000 p.mi.), un. Un.c	74	1882	1,000	1,480,000	7	M. & S.	do do	Mch. 1, 1909
No. Ill. 1st M. (\$20,000 p. mile), assumed Un.c	76	1885	1,000	1,500,000	5	M. & S.	do do	Mch. 1, 1910
Mil. L. Sh. & W., Consol. M. now 1st) gold. Ce.c'	413	1881	1,000	5,000,000	6 g.	M. & N.	do do	May 1, 1921
Mich. Div. 1st mort. (for \$6,000 p.mi.) gold. Ce.c'	83	1881	1,000	1,251,000	6 g.	J. & J.	do do	July 1, 1924
Ashland Division 1st mortgage, gold ..... Ce.c'	40	1885	1,000	1,000,000	6 g.	M. & S.	do do	Mch. 1, 1925
Deben. (see text) sec. by most of above U.m.c'	693	1887	1,000	436,000	5 g.	F. & A.	do do	Feb. 1, 1907
Ext. & Imp. M. for \$5,000,000, g., s.f. not dr. Ce.c'	693	1889	1,000	4,148,000	5 g.	F. & A.	do do	Feb. 1, 1929
Income bonds (not cum.); no coupons	....	1891	1,000	500,000	6	M. & N.	do do	May 1, 1911
Marsh. & Ont. M. \$600,000 p. mile of road U.m.c'	40	1892	1,000	400,000	5	A. & O.	do do	Oct. 1, 1932
C.&N.W.s.f. bdsof'79(\$15,000p.m.)r'd.at105. F car	1,041	1879	1,000&c	12,455,000	5 & 6	A. & O.	do do	Oct. 1, 1929
Sinking fund debentures. 1933 Un..... c'&r'	....	1891	1,000&c	9,800,000	5	M. & N.	do do	May 1, 1933
25-year debentures. Un..... c'&r'	....	1884	1,000&c	f 8,600,000	5	M. & S.	do do	Nov. 1, 1909
Chicago & No. W. 30-year deb. Un..... c'&r'	....	1891	1,000&c	g 9,819,000	5	A 15 & O	do do	Apr. 15, 1921
Exten. &s. \$3,000,000 (\$20,000 p. mile) U.m.c'	....	1893	1,000&c	h 7,439,000	4	F 15&A	do do	Aug. 15, 1926
Gen'l gold bond, mort., \$165,000,000 U.s..c&r'	....	1897	1,000&c	m 19965000	3½ g.	J. & J.	Coupon int. at N.Y.&N.; regis.Q.F.	Jan. 1, 1987
Branch Line Bonds assumed.								
Boyer Val. Ry., 1st M., s.f. dr. at par m. F.o'&r	90	1898	1,000&c	1,440,000	3½ g.	J. & D.	do do	Dec. 1, 1923
Minn. & Ia. Ry., 1st M., g., \$16,000 per m. F.o'&r	119	1899	1,000&c	1,904,000	3½ g.	J. & D.	do do	June 1, 1924
Mankato & New Ulm, 1st M., g., \$416,000. F.o'&r	26	1899	1,000	p 416,000	3½ g.	A. & O.	do do	Oct. 1, 1929
Southern Iowa, 1st mort., g., \$16,000 per m. F.o'	56	1900	1,000&c	N'ne 896,000	3½ g.	M. & S.	do do	Sept. 1, 1925
Princeton & North., 1st M., \$2,100,000, g. F.o'&r	105	1901	1,000&c	n1,940,000	3½ g.	J. & J.	do do	Jan. 1, 1926
Peoria & Northw., 1st M., \$2,125,000, g. F.o'&r	125	1902	1,000&c	2,125,000	3½ g.	M. & S.	do do	Mch. 1, 1932
Sioux City & Pac., 1st M., g., \$6,000,000 F.o'&r	261	1901	1,000&c	o2,920,000	3½ g.	A. & O.	do do	Aug. 1, 1936
Sioux City & Pac., pref. stock (1st M. on 6 m.)..	8	....	100	7	A. & O.	do	do	Oct. 1, '04, 3½
Minn. & St. Louis, 1st M., \$30,000 per m. F.o'&r	33	1900	1,000	528,000	3½ g.	J. & J.	do do	Jan. 1, 1935
Iowa Minnesota & Northwestern 1st M., g. F.o'&r	195	1900	1,000&c	3,900,000	3½ g.	J. & D.	do do	Jan. 1, 1935
From Elk. & M. V. cons. M. \$25,000 p.m., assum-d	1,176	1883	1,000	7,725,000	6	A. & O.	do do	Oct. 1, 1933

Chicago & North Western Ry.—(CONCLUDED.)

BONDS.—*General Mortgage.*—See Abstract in V. 65, p. 1175. The authorized issue is \$165,000,000 (United States gold coin), of which \$131,645,000 were reserved to retire nnderlying bonds, and remainder for additions and improvements, \$4,000,000 at once and \$1,000,000 a year thereafter. V. 67, p. 1265; V. 68, p. 1131, 1174; V. 77, p. 1987.

The *sinking fund bonds* of 1879 are secured by deposit in trust of \$25,000,000 of 1st mortgage bonds at \$10,000 per mile on subsidiary lines, the most important being described in SUPPLEMENT of May, 1894. Of the sinking fund bonds of 1879 \$5,686,000 are 6s; the sinking fund is at least 1% annually on outstanding bonds, but are subject to call at 105; and through its operation the amount outstanding has been reduced from \$15,000,000 to the figure in table. The *sinking fund debentures* are secured by a similar deposit of bonds, and per year, if they can be redeemed at 105. See description of all the debentures on page 2, SUPPLEMENT of April, 1895.

The *extension bonds of* 1886 are secured by deposit in trust of first mortgage bonds at a rate not exceeding \$20,000 per mile. Included in the collateral on July 1, 1895, were \$10,079,000 Iowa Central 1st, Fort Valley 1st& and \$2,560,000 1st& Wyoming Central 1st& (consolidated with F. E. & M. V.), etc. See F. E. & M. V. bonds below.

The *Kenosha Railroad* bonds are secured by a first lien on 1,170 miles (Fremont, Neb., to Deadwood, D. T., 557 miles, and branches to Hastings, Albion, &c., 613 miles), but besides the amount of issue given as outstanding there are reserved \$675,000 for future use, \$2,560,000 Wyoming Central 1sts, A. F. E. & M. V. issue are held as part collateral for Chicago & North Western extension bonds of 1886.

GENERAL FINANCES.—Dividends declared in 1903, absorbed to \$9,226,110 new common stock at par, raising the amount to \$48,340,000.

EARNINGS.—For 5 mos. ending Nov. 30: Gross, \$25,147,235 in 1904, against \$23,420,907 in 1903.

ANNUAL REPORT.—Fiscal year changed to end June 30. The annual meeting is held the third Thursday in October. The report for 1903-04 was given at length in V. 79, p. 965, 1536. President Roberts, Jan. 1, 1905, 1,372 miles, included from Feb. 16, 1903. See also edit., p. 934.

Of the freight carried in 1900-1 (total 25,527,575 tons), ores furnished 23 per cent; lumber and forest products, 20 per cent; mdse. and sundry stuffs, 13 per cent; other agricultural and dairy products, 3 per cent; coal and coke, 15 per cent; metals and machinery, 5 per cent; stone, sand, brick, etc., 5 per cent; live stock, 2 per cent; miscell., 1 p. c.

	Years end. June 30.—		*Years end. May 31.—*	
	1904.	1903.	1902.	1901
Average miles oper..	7,409	6,965	5,769	5,567
Passenger earns.	\$13,027,708	\$12,161,997	\$10,886,139	\$9,718,191
Freight	37,254,339	35,811,008	33,436,892	31,864,945
Mail, express, &c.	4,015,961	3,761,201	3,291,061	3,015,260
Total earnings	\$53,334,634	\$50,639,142	\$46,644,122	\$43,098,587
Oper. exp. & taxes..	37,227,109	33,851,672	30,005,643	27,229,998
Net earnings	\$16,,07,525	\$16,787,470	\$16,638,479	\$15,868,589
	Year end. June 30,	1904.	1903.	1902.
Total net receipts		\$17,596,760	\$18,095,546	\$18,,58,159
Interest on debt		8,,,

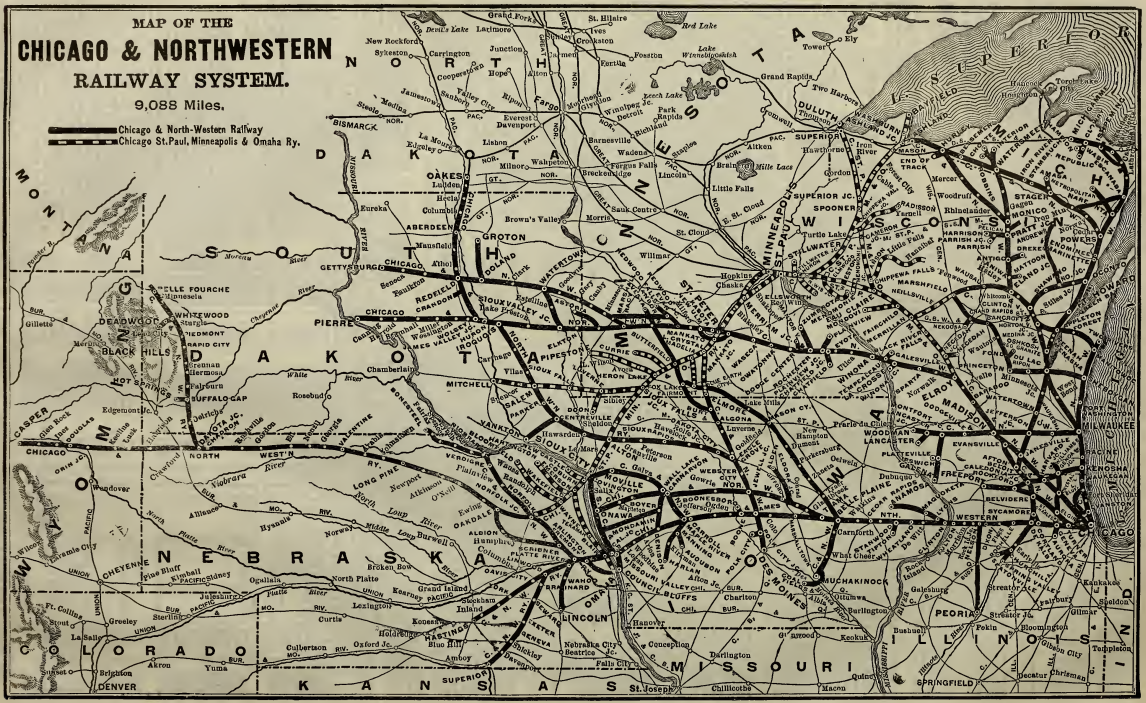
MAP OF THE
CHICAGO & NORTHWESTERN
RAILWAY SYSTEM.
9,088 Miles.
Chicago & North-Western Railway
Chicago St.Paul, Minneapolis & Omaha Ry.
NORTH DAKOTA
SOUTH DAKOTA
NEBRASKA
WISCONSIN
MICHIGAN
ILLINOIS
IOWA
MINNESOTA
COLORADO
KANSAS
MISSOURI
Lake Superior
Red Lake
Lake Winnebagoshish
Grand Rapids
Two Harbors
Duluth
Superior
Ashland
Ironwood
Bessemer
Gogebic Range
Marquette Range
Menominee Range
Crystal Falls
Florence
Iron Mountain
Escanaba
Manistique
Munising
Marquette
Negaunee
Ishpeming
Champion
Republic
Michigamme
Powers
Stephenson
Menominee
Marinette
Peshtigo
Oconto
Green Bay
Kewaunee
Manitowoc
Two Rivers
Sheboygan
Port Washington
Milwaukee
Racine
Kenosha
Waukegan
Chicago
Evanston
Rhinelander
Antigo
Wausau
Merrill
Tomahawk
Stevens Point
Marshfield
Neillsville
Black River Falls
Tomah
Sparta
La Crosse
Winona
Rochester
Austin
Albert Lea
Mankato
New Ulm
Fairmont
Jackson
Worthington
Luverne
Sioux Falls
Canton
Elk Point
Vermillion
Yankton
Mitchell
Chamberlain
Pierre
Fort Pierre
Gettysburg
Aberdeen
Watertown
Huron
Redfield
Groton
Milbank
Big Stone City
Ortonville
Wheaton
Breckenridge
Wahpeton
Fargo
Moorhead
Crookston
Thief River Falls
Grand Forks
Devils Lake
Minot
Bismarck
Mandan
Dickinson
Medora
Beach
Glendive
Miles City
Forsyth
Billings
Laurel
Livingston
Bozeman
Butte
Anaconda
Deer Lodge
Missoula
Kalispell
Whitefish
Havre
Harlem
Glasgow
Wolf Point
Scobey
Plentywood
Sidney
Lemmon
Hettinger
Mott
Reeder
Dickinson
Gladstone
Richardton
Hebron
New Salem
Hazen
Beulah
Zap
Stanton
Washburn
Garrison
Max
Underwood
Minot
Velva
Towner
Rugby
Harvey
Carrington
Sykeston
New Rockford
Devils Lake
Lakota
Langdon
Cavalier
Pembina
Hamilton
Grafton
Park River
Drayton
Hillsboro
Mayville
Portland
Casselton
Valley City
Jamestown
Edgeley
Kulm
Ashley
Wishek
Linton
Strasburg
Selfridge
Fort Yates
Mandan
Bismarck
Steele
Napoleon
Carson
Flasher
Glen Ullin
Hebron
Dickinson
Belfield
Medora
Beach
Sentinel Butte
Marmarth
Baker
Ismay
Terry
Fallon
Miles City
Forsyth
Rosebud
Hysham
Custer
Huntley
Billings
Laurel
Columbus
Absarokee
Red Lodge
Roberts
Joliet
Bridger
Belfry
Bear Creek
Silesia
Fromberg
Edgar
Rockvale
Bridger
Belfry
Bear Creek
Silesia
Fromberg
Edgar
Rockvale
Powder River
Broadus
Ekalaka
Alzada
Camp Crook
Buffalo
Lemmon
Morristown
Watauga
Timber Lake
Dupree
Eagle Butte
Mobridge
Glenham
Selby
Java
Herreid
Pollock
Gettysburg
Onida
Harrold
Blunt
Highmore
Harrold
Onida
Pierre
Fort Pierre
Chamberlain
Oacoma
Presho
Murdo
Draper
Kadoka
Belvidere
Wall
Quinn
Rapid City
Piedmont
Sturgis
Whitewood
Deadwood
Lead
Belle Fourche
Minnesela
Gillette
Edgemont
Hot Springs
Buffalo Gap
Fairburn
Oelrichs
Chadron
Crawford
Harrison
Hay Springs
Rushville
Gordon
Merriman
Valentine
Cody
Ainsworth
Long Pine
Bassett
Newport
Atkinson
O'Neill
Ewing
Norfolk
Wayne
Pilger
Stanton
Madison
Battle Creek
Norfolk
Meadow Grove
Hadar
Pierce
Plainview
Wausa
Bloomfield
Crofton
Niobrara
Verdigre
Creighton
Randolph
Wynot
Wakefield
Allen
Dixon
Concord
Hubbard
Dakota City
Sioux City
South Sioux City
Winnebago
Homer
Hooper
Scribner
Fremont
North Bend
Schuyler
Leigh
Clarkson
Howells
Rising City
David City
Bellwood
Brainard
Garrison
Shelby
Columbus
Platte Center
Humphrey
Albion
Cedar Rapids
Genoa
Monroe
Silver Creek
Central City
Grand Island
Wood River
Kearney
Gibbon
Shelton
Elm Creek
Overton
Lexington
Cozad
Gothenburg
Sutherland
North Platte
Hershey
Paxton
Ogallala
Julesburg
Big Springs
Chappell
Sidney
Potter
Dix
Kimball
Pine Bluff
Cheyenne
Sterling
Crook
Holyoke
Haxtun
Fleming
Crook
Julesburg
Ovid
Sedgwick
Proctor
Brush
Fort Morgan
Wiggins
Hillrose
Sterling
Atwood
Merino
Crook
Peetz
Sterling
Iliff
Julesburg
Ovid
Sedgwick
Proctor
Brush
Fort Morgan
Wiggins
Hillrose
Akron
Otis
Yuma
Wray
Idalia
Haigler
Culbertson
Oxford Jc.
Holdrege
Hastings
Blue Hill
Superior
Nelson
Geneva
Fairmont
Exeter
Milford
Seward
Lincoln
Crete
Beatrice
Nebraska City
Hamburg
Shenandoah
Red Oak
Villisca
Creston
Osceola
Chariton
Centerville
Moulton
Albia
Oskaloosa
Ottumwa
Eddyville
Fairfield
Mt. Pleasant
Washington
Wapello
Columbus Jct.
Muscatine
Davenport
Rock Island
Moline
East Moline
Silvis
Milan
Coal Valley
Port Byron
Fulton
Clinton
Camanche
Bellevue
Dubuque
Galena
Elizabeth
Apple River
Freeport
Rockford
Belvidere
Harvard
Woodstock
Crystal Lake
Elgin
Aurora
Naperville
Plainfield
Joliet
Lockport
Lemont
Blue Island
Chicago
Evanston
Waukegan
Kenosha
Racine
Milwaukee
Watertown
Fort Atkinson
Janesville
Beloit
Rockton
Freeport
Dubuque
Galena
Platteville
Mineral Point
Dodgeville
Spring Green
Prairie du Chien
Lancaster
Boscobel
Richland Center
Viroqua
La Crosse
Winona
Rochester
Austin
Albert Lea
Mankato
New Ulm
Fairmont
Jackson
Worthington
Luverne
Sioux Falls
Canton
Elk Point
Vermillion
Yankton
Mitchell
Chamberlain
Pierre
Fort Pierre
Gettysburg
Aberdeen
Watertown
Huron
Redfield
Groton
Milbank
Big Stone City
Ortonville
Wheaton
Breckenridge
Wahpeton
Fargo
Moorhead
Crookston
Thief River Falls
Grand Forks
Devils Lake
Minot
Bismarck
Mandan
Dickinson
Medora
Beach
Glendive
Miles City
Forsyth
Billings
Laurel
Livingston
Bozeman
Butte
Anaconda
Deer Lodge
Missoula
Kalispell
Whitefish
Havre
Harlem
Glasgow
Wolf Point
Scobey
Plentywood
Sidney
Lemmon
Hettinger
Mott
Reeder
Dickinson
Gladstone
Richardton
Hebron
New Salem
Hazen
Beulah
Zap
Stanton
Washburn
Garrison
Max
Underwood
Minot
Velva
Towner
Rugby
Harvey
Carrington
Sykeston
New Rockford
Devils Lake
Lakota
Langdon
Cavalier
Pembina
Hamilton
Grafton
Park River
Drayton
Hillsboro
Mayville
Portland
Casselton
Valley City
Jamestown
Edgeley
Kulm
Ashley
Wishek
Linton
Strasburg
Selfridge
Fort Yates
Mandan
Bismarck
Steele
Napoleon
Carson
Flasher
Glen Ullin
Hebron
Dickinson
Belfield
Medora
Beach
Sentinel Butte
Marmarth
Baker
Ismay
Terry
Fallon
Miles City
Forsyth
Rosebud
Hysham
Custer
Huntley
Billings
Laurel
Columbus
Absarokee
Red Lodge
Roberts
Joliet

RAILROADS. For explanation of column headings, &c., see notes on first page of tables.	Miles of Road.	Date of Bonds	Size, or Par Value.	INTEREST OR DIVIDENDS. Amount Outstanding	Rate per Cent.	When Payable	Where, and by Whom.	Bonds—Principal, When Due. Stocks—Last Dividend.
Ohic. Peo. & St.L.—Pr. lien M., g., call at 107½ C'l c.*	230	1900	$1,000	$1,575,000	4½g.	M. & S.	N.Y. office, 52 William.	Mch 1, 1930
Consol. M., $2,000,000, g., called at 105 C'l c.*	230	1900	1,000	2,000,000	5 g.	J. & J.	do do	July 1, 1930
Income M., g. (text) non-cum., called at par EC	230	1900	1,000	1,000,000	Up to 6 g.	per cent.	when earned.	July 1, 1930
L. & M. 1st M., red. 105, not guaranteed. EC.	44	1904	1,000	600,000	5 g.	M. & N.	N.Y. office, 52 William.	Nov. 1, 1934
Oh. R. I. & Pac.—Gen. M., $75,000,000 C. & c'&r	....	1902	$1,000	69,557,475	4 g.	M. & N.	N. Y., First Nat. Bk.	Nov. 1, 1992
Col. tr. M., $18,500,000, g., red. 102½, C. & c. c.*	....	1903	1,000	17,225,000	5 g.	M. & S.	New York.	Sept. 1, 1913
Ohic. Rock Isld. & Pac. Ry.—Stock ($75,000,000).	774	....	100	74,836,100	See text.	Quar.	New York.	Jan. 3, '05, 2%
1st M., Chic., Ill., to Council Bluffs & Chas. Ia. C.*	774	1877	1,000&c	6,000,000	6	J. & J.	N.Y., First Nat. Bk.	Jan. 1, 1918
General mortgage, $100,000,000, gold ..... c'&r	3,168	1898	1,000&c	61,581,000	4 g.	J. & J.	do do	Jan. 1, 1988
Col. tr. M., g., Sec. C to P., due yrly. red. 101½ C. & c.*	....	1902	1,000	20,916,000	4 g.	M. & N.	do do	May, 1905-18
Ref. M., $163,000,000, g. ..... 105 to 111½ C. & c.	Text.	1904	1,000	15,154,000	4 g.	A. & O.	do do	Apr. 1, 1924
Notes secured by dep. of $7,500,000 rer bonds..	....	1901	50,000	5,000,000	4½ g.	A. & O.	N.Y., First Nat. Bank.	Apr. 1, 1905
Ref. M., $1,250,000 refund. bonds, red., call	....	1904	....	2,000,000	4 g.	J. & J.	do do	July 1, 1907
Chic. & R. I. Elev. M., g. gu. & s. red. par..c*	....	1904	1,000	1,000,000	5 g.	A. & O.	Chicago.	Oct. 1, 1924
Chicago St. Louis & New Orleans—See ILL. CENTR AL.								
Chicago St. Paul, Minn. & Omaha—Common stock..	....	....	100	18,558,953	See text.	F. & A.	N.Y., Office, 52 Wall St.	Feb. 20, '05 3½
Pref. stock, non-cum., including scrip (see text).	....	....	100	11,259,911	7 in 1904.	F. & A.	do do	Feb. 20 '05, 3½
St. Paul Stillwater & Taylors' Falls 1st mort. ..o	21	1878	500 &c.	334,800	7	J. & J.	do do	Jan. 1, 1906
Hnd. & River 1st M., Hudson River Bridge.....o	12	1878	500 &c.	125,000	8	J. & J.	do do	July 1, 1918
Ch. St. F. & Minn. 1st M., g., Elroy to L. St. C. sas'd. c*	167	1878	1,000 &c.	1,846,000	6 g.	M. & N.	do do	May 1, 1918
St. P. & Sioux City, 1st M., g. $10,000 pu.m. C'e. &	307	1879	1,000	5,070,000	6 g.	A. & O.	do do	Apr. 1, 1919
No. Wis. 1st M. Lake St. C. to Superior sas'd C'e. & c	86	1880	1,000	659,000	6 g.	J. & J.	do do	Jan. 1, 1930
Sault Ste. Marie & Southwest'n 1st M., assumed. o	37	1890	1,000	356,000	5	M. & N.	do do	May 1, 1930
C. St. P. M. & O. M., $60,000,000, g., red. 105 C. & c.	....	1898	1,000	14,799,000	6	J. & D.	do do	June 1, 1930
do do consols, interest reduced.	....	1880	1,000	2,159,000	3½ g.	J. & D.	do do	June 1, 1930
Oh. Sub.—Ill. T. 1st M., $30,000,000, g. red. 105. EC	27	1903	1,000	15,000,000	5 g.	J. & D.	N.Y., 1st Nat. Bk. & Chic.	Dec. 1, 1928
Chic. Dock Bd., assumed, g. 105 (V. 65, p. 333).	....	1898	1,000	665,000	4 g.	A. & O.	North. Tr. Co., Chicago.	1929
New mortgage on Chicago Dock property		....	....	1,595,000	....	....	....	....
Ohic. Terre H. Tr. R.—Ch. & G.W. 1st M., g., guar.	....	1886	1,000	394,000	5 g.	J. & D.	N.Y. Mercantile Trust.	June 1, 1926
City of Chicago purchase money note, assumed.	....	....	....	550,000	5	M. & N.	To City of Chicago.	May 1, 1933
Chic. Term. Transf. 1st M., g., $16,500,000 C'e. & r'&r	91	1897	1,000	15,135,000	4 g.	J. & J.	See text.	July 1, 1947
Chicago & Western Indiana—Gen. M., g., red.	....	1910	1,000	5,000,000	6	Q.—J.	Chicago.	July 1, 1932
General M., gold, sink. fund, subj. to call 105..c*	48	82-92	1,000	9,386,000	6 g.	Q.—M.	N.Y., J.P. Morgan & Co.	Dec. 1, 1932
Consol. mortgage, $50,000,000, gold EC..... c*	....	1902	1,000	11,367,000	4 g.	J. & J.	Ill. Tr. & S. Bk. Chic. & N.Y.	July 1, 1952

In addition sinking fund July 1, 1904, held, per $1,000, $372.5006 c.; $135,000; c, $149,000; f., $521,000 (and $500 on hand); g., $151,000; ja, $1,143,000; k, $202,506. m $694,000; n $10,000; o $74,000; p $11,000; r, $1,000; s, $1,000; t, $1,000. reg. C. F.

Issuable forthwith				$15,000,000				
Issued or issuable to an amount equal to the value of bonds so issued, to acquire property, including stocks and bonds				25,000,000				
Reserved to retire at par from sinking funds of the *railway* system failing due within the next 30 years (none of such underlying bonds to be extended), also to acquire $20,000,000 general 4s when issuable for improvements, viz.:								
BONDS TO BE TAKEN UP.								
Chicago Rock Island & Pacific Ry. gen. mort, 4s, hereafter to be issued, viz.								
(a) To retire at maturity first 6s of 1917				$12,500,000				
(b) At not exceeding $1,000,000 per year for additions and improvements				$5,900,000				
Burlington Cedar Rapids & Northern Ry. Co. cons. 5s hereafter to be issued to retire—								
(a) B. C. R. & N. Ry. first mortgage 5s of 1906				6,500,000				
(b) Cedar Rapids Iowa Falls & Northw. 1st 5s of 1921				1,905,000				
Choctaw Oklahoma & Gulf RR. (see that Co.) consol. 5s, hereafter to be issued to retire $400,000 1st 6s				1,000,000				
& G RR general mortgage 5s of 1919				5,500,000				
Chicago Rock Island & Pac. Ry. gold 4s of 1902 (Choctaw Oklahoma & Gulf stock collateral)				22,410,000				
Six per cent income M. of 1903, Trusts and Conv. Scrilin ($2,250,000 each) [paid Jan. 1, 1905]				4,500,000				
Rock Island & Peoria Ry. Co. consol. mort. 6s of 1925				2,360,000				
Choctaw Oklahoma & Gulf R.R. general mortgage 5s								
				82,025,000				
Reserved to provide 75 p. c. of purchase price of securities of other companies hereafter acquired				13,500,000				
Reserved to be issued at not over $2,500,000 yearly from Jan. 1, 1906, for further improvements and equipment				27,475,000				
Of the general 4s of 1898, the remainder unissued are available as follows: $25,000,000 for not exceeding $1,000,000 per year for permanent improvements and additions, including equipment, and $12,500,000 to retire the 1st 6s of 1917. The Ban'ers' Trust Co. of New York is trustee. See Rock Island Co., V. 74, p. 776, 1124, 1125, 1126.								
The collateral trust gold 4s of 1902 ($24,000,000 authorized) are secured by deposit of all the stock of the Choctaw Oklahoma & Gulf RR. (see that company). V. 74, p. 776, 1124, 1125, 1126.								
As to Chic. R. I. & Pac. Elevator mortgage, see V. 79, p. 2590.								

GENERAL FINANCES.—In Dec., 1904, $33,904,000 first and refunding 4s had been issued, of which $1,000,000 were sold to pay for capital expenditures heretofore made, including purchase of $18,796,000 Chicago & Alton stock and for obligations maturing in 1905. In Jan., 1905, the issue of bonds under section 2 and 3 article 3 of said mortgage was warranted to a total of $40,000,000 (including a part of the $33,904,000 issued), for expenditures aggregating $46,271,939 made since Jan. 1, 1901, viz:

Acquisition, construction and completion of 1148 miles of new railroad, on which they are a first lien	$32,728,548
Shops at Moline, Ill.	1,763,749
Terminals at Minneapolis and St. Paul	980,986
New equipment	10,798,656

Compare CHRONICLE of Jan. 28, 1905, and V. 79, p. 2206.

LATEST EARNS.—5 mos. } 1904 ..... Gro s $19,499,912; net, $6,636,826
July 1 to Nov. 30. } 1903 ..... Gross, 17,753,306; net, 6,737,306

For 3 mos. ending Sept. 30, 1904, net, $4,048,720; other income, $221,440 in all; taxes, etc., $2,318,538; dividends, $1,683,324; bal. sur., $268,298.

ANNUAL REPORT.—Report for the year ending June 30, 1904, was in V. 79, p. 1700, 1716, 1951; see also editorial.

	1903-04.	1902-03.
Miles operated	7,205	6,978
Passenger earnings	$11,499,544	$11,499,033
Freight earnings	$31,167,006	30,917,281
Mail, express, rentals, etc.	2,105,452	1,968,795
Gross earnings	$44,969,491	$44,376,620
Net earnings	13,194,598	16,317,455
Other income	1,333,933	1,671,457
Total income	$14,528,431	$17,988 942
Taxes	$1,437,578	$1,319,300
Interest and rentals	7,062,655	7,096,731
Dividends	(6)5,985,060	4,669,766
Balance	$43,138	$4,892,145

OFFICERS.—Chairman of Board, D. G. Reid; President, B. L. Winchell; Chairman of Exec. Com., Vice-Pres. and Gen. Counsel, Robt. Mather; Sec. and Treas., George H. Crosby. V. P. office, 71 Broadway.—(V. 79, p. 151, 1022, 1461, 1951, 2205, 2537, 2642, 2696, 2794.

Chicago St. Paul Minneapolis & Omaha Ry.—*(See Map Chicago & North Western.)*—ROAD.—Main line—Elroy, Wis., to Omaha, Neb., 503 miles; other lines, 1,063 m.; total, Jan. 1, 1904, 1,576 m., of which 1,607 are owned and 69 miles leased. V. 69, p. 1147. The Chippewa Valley & Northwestern Ry., which was incorporated to construct a line from Rice Lake, Wis., northeast about 100 miles, of which 36 miles were operated in Jan., 1904, and the Eau Claire Chippewa Falls & Northeastern Ry., of which the line from Chippewa Falls, Wis., to Yellow River, operated in Jan., 1904, were acquired in Oct., 1904.

HISTORY.—This was a consolidation July, 1880, of the Chicago St. Paul & Minneapolis, the North Wisconsin and the St. Paul & Sioux City.

In November, 1883, Chicago & North Western Ry. purchased control, viz., $5,520,000 common and $5,380,000 preferred.

STOCK.—Authorized common, $21,403,293; preferred, $12,646,833. Held by the company Dec. 31, 1903, common stock and scrip, $2,344,340 preferred stock and scrip, $1,386,921. Preferred stock has no preferred right to non-cumulative dividend of 7 per cent; but common is never to receive more than is paid on preferred.

DIVS.—	'91	'92	'93	'94	'95	'96	'97	'98	'99	'00	'01	'02	'03	'04	1905
Com.,%/	—	—	—	—	—	—	—	—	—	2	2	3½	5	5	6 Feb. 3½
Pref.,%/	4	6½								7	per ann. (3½ F&A.)				Feb. 3½

BONDS.—There are $75,000 Minneapolis Eastern 1st m. guar. 7s due Jan. 1, 1906, and $1,500,000 Superior Short Line Ry. bonds owned. Chicago St. Paul & Minneapolis 1st 6s, due 1918, and North Wisconsin 1st 6s, due 1930, are exchangeable at option of holder at any time, dollar for dollar, for consols due 1930. V. 74, p. 521. In 1903, sold $2,000,000 3½ p.c. consols. V. 76, p. 653, 704; V. 77, p. 2389.

LANDS.—Sales 1903, 12,465 acres, $138,046; unsold, 194,936 acres.

EARNINGS.—For year ending Jan. 1, 1905 (11 months), gross, $10,412,542 in 1904; $10,999,755 in 1903.

REPORT.—Year now ends June 30. Report for 1903, V. 78, p. 1443.

Year ending Dec. 31—	1903.	1902.
Gross earnings	$12,015,271	$11,907,525	$11,196,104
Operat'g expenses and taxes	7,726,662	7,483,253	7,014,270
Net earnings	$4,328,609	$4,424,272	$4,182,134
Net rental	111,876	111,876	109,755
Net int. on debt (less other inc.)	1,455,600	1,394,059	1,343,097
Div. on pref. stock	(7)787,975	(7)787,975	(7)787,975
Div. on com. stock	(6)1,113,315	(6)1,113,300	(5)927,750
Appropriation for imp'ts	500,000	600,000	600,000
Surplus of RR. Co	$350,435	$417,061	$413,526
Net from land sales	$123,656	$123,656	$110,906

—(V. 77, p. 2389; V. 78, p. 1443; V. 79, p. 1955; V. 80, p. 212.

Chicago Subway Co.—Incorporated in New Jersey on Nov. 21, 1904. Has acquired over 98 per cent of the $30,000,000 stock of Subway Co. stock, which has completed 27 miles of narrow-gauge electric tunnel railroad for the transfer of freight from the various railroad terminals in the down-town business district and proposes to develop and extend the system. Controlled by interests identified with the leading railroads entering Chicago. Also owns entire stock of Chicago Telephone Construction Co. Has Tunnel Co. contract for over 5,000 telephones, to be increased to 10,000. V. 79, p. 2794, 2588, 2455, 2206, 2205, 1951, 1700, 1716, 929; V. 80, p. 153.

Stock authorized, $50,000,000, of which $10,000,000 to remain in the treasury; par of shares, $100. Bonds, see table above. V. 80, p. 153. Length of Illinois Tunnel Co. system outside of residence of the St. Paul, Atchison, Rock Island, Alton, Erie, C. B. & Q., Union Pacific, etc. V. 79, p. 2796. Pres., A. G. Wheeler. V. 79, p. 2588, 2794.

Terminal Transfer Railroad—Incorporated by consents of passenger and freight terminals in city of Chicago, lines of railway leading thereto, and a belt line around the city. Company owns right of way of land in and through the streets which connect are in the centre of the business district; also includes 7,500 feet of dock property on Chicago River. Nearly all the lines included in system which have been built, is owned in fee. Track owned, 84 miles; leases from Chicago Junction Ry., 10 miles; trackage, 7 miles; total, 101 miles; sidings and track, 52 m.; sidings, 14 m.; total tracks, 66 miles.

HISTORY.—A reorganization in June, 1897, of Chicago & Northern Pacific and Chic. & Calumet Term., plan V. 64, p. 888, 898.

REORGANIZATION.—A committee (Henry W. De Forest, Chairman) representing the holders of large amounts of 5s, 6s, 7s, 8s and other important changes in 1903, including termination of St. Louis Peoria & Northern tenancy, see V. 77, p. 948, 2158; V. 79, p. 901. Minimum rentals receivable from tenants amount to $513,500 annually. See V. 79, p. 2084.

SECURITIES.—*Stock*—$13,000,000 common and $17,000,000 4 p. c. non-cum. pref. Of the $16,500,000 1st 4s, $1,305,000 are reserved to retire assumed bonds. V. 79, p. 901.

LATEST EARNS.—5 mos. } 1904 ..... Gross, $664,780; net, $242,343
July 1 to Nov. 30. } 1903 ..... Gross, 711,056; net, 287,397

REPORT.—Report for year ending June 30, 1904, given in V. 79, p. 900, shows, gross, $1,570,765; net, after deducting taxes, $427,459; interest, $629,400; bal., def., $201,941.

Pres. and Gen. Mgr., J. N. Faithorn, Chicago, Ill.; Sec. and Asst. Treas., W. T. Wisner 2d, 30 Broad St., N. Y. New directors Oct., 1904, V. p. 1641, 2064. Y. p. 2064. V. 80, p. 153, 212.

Chicago Union Transfer Ry.—V. 72, p. 872; V. 73, p. 1207.

RAILROADS. For explanation of column headings, &c., see notes on first page of tables.	Miles of Road.	Date of Bonds.	Size, or Par Value.	INTEREST OR DIVIDENDS. Amount Outstanding	Rate per Cent.	When Payable	Where Payable, and by Whom.	Bonds—Principal, When Due. Stocks—Last Dividend
Chicago & West Michigan—See PERE MARQ. RR.								
Chicago Wisconsin & Minnesota—See WISCONSIN C	ENERAL.							
Chihuahua & Pacific—1st M., $2,000,000, g. ★Ma.	125	1899	1,000	$2,000,000	5 g.	M. & N.	N. Y., Off., 80 Br'dway.	May 1, 1949
Choctaw & Memphis—See CHOC. OKLAH. & GULF.								
Choc. Oklah. & Gulf R.—Gen. mtge. (or 1st M., gold, cr	283	1894	1,000	5,500,000	5 g.	J. & J.	N. Y., First Nat. Bk.	Oct. 1, 1919
Choc. & Mem. 1st M., $3,750,000, ass'd. ★ & P...cr	282	1899	1,000	3,525,000	5 g.	J. & J.	do do	Jan. 1, 1949
L. Rock & Pac. 1st M., ass'd, r. red. (text) ...★ & P...cr		1899	1,000	335,000	6 g.	J. & J.	Philadelphia, Pa.	July 1, 1919
Consol. M. (see text), $30,000,000, gold. ★ & P...cr	964	1902	1,000	9,441,000	5 g.	M. & S.	do do	May 1, 1952
Car trusts, gold. ★ & P...cr		1900	1,000	50,000	5 g.	A. & O.	Phila., Girard Trust Co.	Oct. 1, 1905
Ser. B, $70,000 a. to Aug. '03 then $7,5,000. ★ & P		1901	1,000	510,000	5 g.	F. & A.	do do	To Aug., 1908
Ser. C, Apr., yearly, beginning 1903. ★ & P...cr		1902	1,000	1,320,000	4½ g.	A. & O.	do do	April, 1905-10
Cin. Bluffton & Chic.—1st M., $1,500,000, g.		1903	1,000	See text.	5 g.	M. & S.	N.Y., Tit. Gu. & Tr. Co.	Sept. 1, 1933
Cin. Dayton & Ironton—See CIN. HAM. & DAYTON.								
Cin. Find. & Ft W.—1st M., g., guar., red. to 4. N.cr	92	1903	1,000	1,150,000	4 g.	M. & N.	N.Y., Nos. Am. Trust Co.	Nov. 1, 1923
Cin. Ham. & Dayton—Com. stock	.....	....	100	5,000,000	See text.	Text.	Cincinnati.	Dec. 24, '03, 2%
Pref. stock, A & B, 4 p.c. cum. (call at par)	60	1875	100	See text.	4 in 1904	Q.—J.	do	Jan., 1904, 1%
do "Eagle" 4 p.o. cum., guar. (call at par)	.....	....	100	See text.	4 in 1904	Q.—M.	do	Dec., 1904, 1%
Pref. 5 p. c. (V. 69, p. 1300; non-cum., $8,000,000	.....	....	100	See text.	5 in 1904	Q.—F.	do	Nov. 8 '04, 1¼
Consol. mort. (see text) $5 & $, sink. fund... ★ & c	60	1875	1,000	2,565,000	7, 6, 5	A. & O.	N.Y., H.B. Hollins & Co.	Oct. 1, 1905
Second mortgage, gold	60	1887	1,000	2,000,000	4 sg.	J. & J.	do do	Jan. 1, 1937
General mortgage, $7,500,000, gold. ★ & c. cr	60	1892	1,000	3,000,000	5 g.	J. & J.	do do	Jan. 1, 1942
Refunding mort., $28,000,000, gold. U. ★ m. c'r		1904	1,000 & c	9,977,000	4 g.	J. & J.	do do	July 1, 1954
New. mort., $50,000,000 authorized. ★ c	.....	1905		See text.	4½ g.	J. & J.	do do	
Cin. Dayton & Chicago, 1st mtge., g.	95	1892	1,000	1,200,000	4 g.	A. & O.	do do	Apr., 1942
Cin. Day. & Iron., 1st M., g., gu. (assumed)...c. cr	164	1891	1,000	3,500,000	5 g.	M. & N.	do do	May 1, 1941
Dayton & Michigan, 1st mort., guar. p. & i. end. o	142	1895	1,000	2,722,000	5 g.	J. & J.	do do	Jan. 1, 1937
Cin. Ind. & Wat.—Ind. Dec. 1st M., g., guar. ★ c.....	1,252	1895	1,000	2,222,000	5 g.	J. & J.	N.Y., Central Trust Co.	Jan. 1, 1935
W. 1st M., g., red. at 110. ; guar. p. & i. (end.o.	.....	1895	1,000	933,000	5 g.	J. & J.	do do	Jan. 1, 1935
Cl. & W. 1st & ref. M., $4,000,000, g. ★ & c. cr	361	1903	1,000 & c	4,072,000	4 g.	J. & J.	N.Y., Hollins & Co.	Jan. 1, 1953
Cin. Inter-Terminal RR.—1st pref. stock (see text)	Text.	....	100	See text.	4	....	....	....
Cincinnati Lebanon & Northern—1st mortgage. c	38	1886	1,000	200,000	5	J. & J.	Cinn., Cen. Tr. & S.D. Co.	Jan. 1, 1916
Interon. 41 $1,500,000, gold. ★ (V. 79, p. 2302) c	92	1903	1,000	891,000	4 g.	J. & J.	do do	Jan. 1, 1953
Cin. & Mus. V.—1st M. $2,000,000, g. gu. p. & i end. Fc	148	1898	1,000	1,600,000	4 g.	F. & A.	N.Y., Farm. L. & Tr. Co.	Aug. 1, 1948

Chicago & Western Indiana RR.—Owns a valuable terminal system of roads affording entrance into Chicago to the roads named below. The lines extend from Kensington Station, 10th Street, Chicago, to Dolton, 17 miles, also to Indiana State Line, 10 miles, to Cragin, 16 miles, and to South Chicago, 5 miles; total, 48 miles; total track, including 24.3d. sidings and sidings, 220 miles. Also owns 2.50 acres about 1,000 acres of real estate, passenger and freight d'ps., warehouses, elevators, etc. The Belt Ry. of Chicago leases and operates 82 miles of the 220 miles owned by this Co. Its securities being all held by the companies leasing the Chicago & W. I.; see V. 60, p. 1058.

LEASES.—This company's road and terminals are leased under perpetual contracts to the Pittsburgh Cincinnati Chicago & St. Louis, 4 Eastern Illinois, the Chicago & Erie and the Chicago Indianapolis & Louisville, each of which companies owns $1,000,000 stock. The roads are also leased to the Atchison, Top. & Santa Fe, Lake Erie & Western and the Belt Railway. The annual rentals must always exceed by at least 20 per cent the interest on the bonds; see V. 76, p. 1056.

DIVS.—'92-94, '95, '96, '97, '98 '99, '00, '01, '02, '03, 1904, 1905. Per cent. (6)7 7½ 6 6 6 6 6 6 6 6 Jan., 1½

* Also from accumulated surplus, 3% p. o. May 1, 1903.

BONDS.—The general mortgage 5s are drawn at 105 and interest in sinh annual amounts as will retire the debt by maturity.

Of the consol. 4s of 1902 (authorized issue $50,000,000) $42,32,000 has been sold on account of the extensions and other improvements, $4,785,000 additional were used to refund bonds canceled by operation of the sinking fund, leaving $3,041,000 to be retired by underlying bonds and $29,049,000 for future additions equal to at least the par value of the bonds issued. V. 75, p. 732, 906.

ANNUAL REPORT.—Fiscal year ends Dec. 31. Report for 1903 was in V. 78, p. 2439, showing gross income, $3,315,582; interest, etc., $998,112; divs., $300,000; bal., sur., $17,470.—(V. 79, p. 2205.)

Chihuahua & Pacific RR.—Completed Apr., 1900, from Chihuahua, Mexico, to Minaca, 125 miles. Extension from Hesion Jct. to Temosachic, Mex., 55 miles, was under construction in Oct., 1904. See Kansas City Mexico & Orient statement and V. 71, p. 181. Stock is $2,500,000; par of shares $100. Bonds are limited to $20,000 per mile.

Choctaw Oklahoma & Gulf RR.—*(See Map of Rock Island.)*

Road Owned—	*Miles.*	Branches to mines	27
Hopefield, Ar., via Sayre,	648	Total	675
O.T., to Tex. State line		White & Black River Valley,	
Haileyville, I. T., to Ardmore	118	Brinkley to P'sonport, Ark.	62
Tecumseh, O.T., to Asher	21	Little R. & Ext. Spr.	15
Geary, O. T., to Alva and	28	Benton to near Little Rock	23
Anthony, Kan	137	*Trackage*	4
Hot Springs, Ark., to Benton			
and Malvern	39	Total	1,105
Haileyville to Wilburton	74		

STOCK.—Common stock, $9,827,500; pref., 5 p. c. cum., $6,000,000, all owned by the Chic. Rock Island & Pacific, which in 1904 leased the road for 999 years from Mar. 1, 1904, the rental covering interest on bonds. Dividends paid to Dec. 31, 1903, see Stock Yr. Jan., 1904. See V. 74, p. 775, and also p. 829, 986, 1354; V. 78, p. 401.

BONDS.—The consol. mortgage of 1902 is for the authorized amount of $1,000,000 on the common stock and $15,000 per mile for each mile of railroad now owned or hereafter constructed, an amount equal to the outstanding gen. and ref. 5s being reserved to retire the same. Full data in V. 74, p. 223-6. Chic. R. I. & Pac. Ry. 4s of 1904 are reserved to take up consols of 1902 issuable to retire $5,500,000 generals and same amount of refunding 5s. The Rock Island 5s are subject to call at 105 for sinking fund of $20,000 yearly. V. 71, p. 602. Car trusts, see table above; V. 73, p. 1312, 1356; V. 74, p. 727.

REPORT.—Balance sheet, etc., in V. 77, p. 2636. For year ends. Dec. 30.

Year ends Dec.	*Gross.*	*Net.*	*Other inc.*	*Charges.*	*Bal., sur.*
1902-03	$6,251,658	$2,120,951	$19,983	$1,101,659	$1,039,275
1903-04	6,000,000	1,900,000	74,000	1,078,000	896,000

Report for 1900-01 in V. 74, p. 1015; for 1901-02, p. 1315.

Cincinnati Bluffton & Chicago RR.—Projected from Huntington to Union City, Ind., 70 miles, of which Bluffton to Portland, 29 miles, completed. In Dec., 1904, Judge Taylor appointed a temporary receiver; liabilities were estimated at $300,000, mostly secured by $750,000 bonds held as collateral. V. 79, p. 268, 626. Stock, $1,125,000, all of one class, common; par of shares $100 each. Bonds, see table above. Pres., S. H. Bracey; Sec., Charles Blackburn Treas., John Traue. Office: 616 Tribune Building, Chicago, Ill.—(V. 78, p. 1167; V. 79, p. 268, 626.)

Cincinnati Findlay & Fort Wayne Ry.—*(See Map of Cin. Ham. & Dayton.)*—Owns Findlay, O., to Fort Wayne, Ind., 80 miles; also connecting link with Dayton & Union RR. from Dolphin to Leverdale, 12 miles, completed Oct. 15, 1904. V. 77, p. 88, 694. Leased to Cincinnati Hamilton & Dayton from January 1, 1905, with privilege of renewal for like periods forever. V. 78, p. 286. Stock, $1,250,000, all owned by the Cin. Ham. & Dayton, which guarantees bonds, principal and interest. Mortgage is limited by special agreement to $1,150,000, or about $12,500 per mile. Bonds are subject to call at 102½ and interest. V. 78, p. 286, 342, 701. Form of guaranty, V. 78, p. 701. For 3 mos. ending Sept. 30, 1904, gross, $44,520; net $16,198; int. and taxes, $12,685; bal., sur., $3,513.—(V. 79, p. 2696.)

Cin. Georget. & Portsmouth RR.—See STREET RAILWAY SUP.

Cincinnati Hamilton & Dayton Ry.—*(See Map.)*—Operates a direct line between Cincinnati and Toledo, Ohio, with branches as

Road owned—(V. 69, p. 1300; non-cum., $8,000,000	*Miles.*	*Proprietary roads*—	*Miles.*
Cincinnati to Dayton, O	60	Cincinnati Ind. & Western	379
Dayton to Van, O	13	Cincinnati & Lawrenc	14
Dayton to Delphos, O	93	Columbus Findlay & Northern	18
Trackage	13	Bowling Green RR	21
Total	179	Piqua & Troy Branch	8
Dayton & Michigan	142	Pere Marquette RR	2,396
Cincin. Find. & Ft. Wayne	80	Cinc. Cin. & Louisv	264
Home & Suburban	14		
		Total of all	3,675

X Control acquired in July, 1904. See separate statements.

Has control of the Pere Marquette RR. also owns Dayton & Union jointly with Clev. Cin. Ch. & St. L. and jointly with Southern Ry. controls Cin. New. Orl & Tex. Pac. Ry. V. 75, p. 978.

NEW ORGANIZATION, ETC.—In Dec., 1904, H. B. Hollins & Co. acquired a majority of the $8,000,000 outstanding common stock and most of the $5,000,000 2-year non-interest bearing notes, convertible at the option of the company at any time into common stock, which were issued in July, 1904, in part payment for $11,000,000 of the *14,145,500 outstanding Pere Marquette common stock. The entire stock of the Chicago Cincinnati & Louisville has been secured through the sale of $3,500,000 Pere Marquette collateral trust bonds, guaranteed by the C. H. & D. See also HOCKING VALLEY.

The stockholders on Jan. 12, 1905, authorized a lease of the Pere Marquette RR. for 99 years or longer; the lease of the portion of the Detroit, Bay City & Western, the State of Michigan Division of Toledo Terminal & Railway bonds, see that company.

Offers of statement of capitalization, voting trust agreement and earning power of the entire system see V. 79, p. 626, 680. See BONDS below.

STOCK.—In 1904 most of the $6,925,500 7 p. c. pref. and $1,074,500 4 p. c. pref. stock was purchased for retirement by the company at $110 and $100 per share, respectively. V. 79, p. 733, 786, 902, 1461.

DIVIDENDS since consolidation— Nov., 1895, to Nov., 1904 Preferred, issued in 1895..... 9% yearly (Q.-J.)

On common 2 p. c. paid Dec. 24, 1903; none since to Jan., 1905.

BONDS.—The stockholders on Jan. 12, 1905, authorized a new mort to secure $50,000,000 of 4 p. c. bonds, of which $25,000,000 to be reserved to retire at or before maturity a like amount of existing bo ds shown in table (none of which, except the Dayton & Michigan bonds, can be extended), $12,500,000 to be issued, &c.

The refunding 4s of 1904 cover all the road directly owned, the leases of the Dayton & Michigan and Findlay Fort Wayne & Western, and are further secured by deposit of $15,000 Pere Marquette common stock and $7,115,800 (entire stock issued) of Cincinnati Indianapolis & Western RR. of the bonds, $5,000 were sold to provide for purchase of Pere Marquette stock and improvements. V. 79, p. 212; V. 80, 162.

GUARANTEES.—Guarantees securities of Cin. Ind. & Wat., Dayton & Mich. and Cin. Find. & Ft. Wayne to $933,000 Ind. Dec. & West. 5s and $6,000,000 Pere Marquette refund. 4s and $3,500,000 col. trust bonds.

REPORT.—Fiscal year ends June 30. Report in V. 79, p. 1952.

Year ends June 30—	1904.	1903.	1902.
Miles operated	1,015	1,015	971
Gross earnings	$8,272,151	$8,124,021	$7,094,717
Net income	2,611,000	2,596,000	2,264,559
Deduct interest on bonds	1,068,608	1,055,571	1,041,466
Div. pref. stock D. & M.	96,900	96,900	96,900
Div. com. stock D. & M.	96,000	96,000	96,066
Div. com. stock Home Ave. RR.	5,000	4,000	3,263
Div. pref. stock C. H. & D.	389,237	389,238	389,225
Div. com. stock C. H. & D.	(2%)160,000		
Div. com. stock C. I. & W. RR.	167,322	126,798	
Total	$1,811,134	$1,916,564	$1,614,926
Surplus	$799,293	$611,922	$589,133

OFFICERS.—President, Eugene Zimmerman; Vice-Pres., Russell Harding; Gen Mgr., J. A Edson; Sec., C. L. Horton; Treas., F. H. Short. N. Y. office: 66 Broadway.

DIRECTORS.—Eugene Zimmerman, H. F. Shoemaker, Lawrence Maxwell, J. B. Forsker and Rudolph Kleybolte, Cincinnati; Chas. A. Otis Jr., Cleveland; G. M. Bowman, Chairman; Alfred Sutt, Arthur Turnbull, James N. Wallace and James Phillips Jr., N. Y.; Thomas H. Tracy, Toledo; Alex. B. Pierce, St. Louis.

Executive Committee.—Eugene Zimmerman, Rudolph Kleybolte, Arthur Turnbull, Alex. B. Pierce and Thomas H. Tracy.—(V. 80, p. 162.)

Cincinnati & Indiana Western RR.—Merged in June, 1903, in Cincinnati Indianapolis & Western RR.—See Map C. H. & D.

Cincinnati Indianapolis & Western RR.—*(See Map C. H. & D.)*—Hamilton, O., to Springfield, Ill., 296 miles; Sidell Ill., to West Liberty, 78 miles; trackage, Springfield to Liberty to Olney, 5 miles; total, 382 miles. A consolidation in Sept., 1902, of the Cincinnati Hamilton & Indianapolis Ry., Indiana Decatur & Western Ry. and Springfield & Decatur RR. V. 75, p. 239, 288, 497, 732. Stock value, $3,500,000; issued, $7,115,800; all owned by C. H. & D. which received dividends thereon in 1902-3, $126,798; in 1903-4, $167,322.

BONDS.—The "first and refunding" 4s of 1902 ($8,200,000 authorized issue) are guaranteed, principal and interest, by C. H. & D. by endorsement on each bond. $4,700,000 were issued to manage existing bonds, of which $50,000 in the Cin. Hamilton & Dayton treasury;

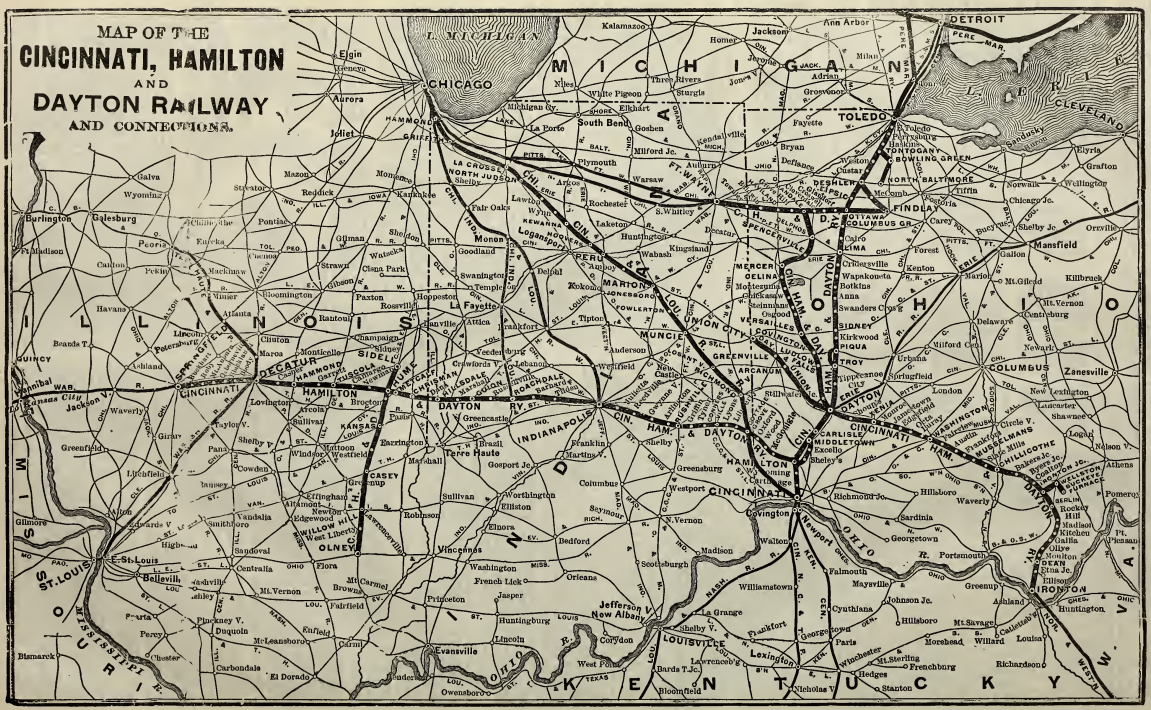
MAP OF THE
CINCINNATI, HAMILTON
AND
DAYTON RAILWAY
AND CONNECTIONS.
CHICAGO
DETROIT
TOLEDO
CLEVELAND
CINCINNATI
INDIANAPOLIS
ST. LOUIS
LOUISVILLE
MICHIGAN
ILLINOIS
INDIANA
OHIO
KENTUCKY
MISSOURI
Lake Michigan
Lake Erie
Ohio R.
Mississippi R.
Wabash R.
Scioto R.
Miami R.
Kankakee R.
Illinois R.
Kalamazoo
Ann Arbor
Jackson
Homer
Milan
Elgin
Geneva
Aurora
Joliet
Niles
White Pigeon
Three Rivers
Sturgis
Michigan City
La Porte
South Bend
Goshen
Elkhart
Jonesville
Adrian
Grosvenor
Fayette
Bryan
Defiance
Milford Jc.
Plymouth
Warsaw
Auburn
Toledo
Fostoria
Findlay
Tiffin
Norwalk
Willoughby
Elyria
Grafton
Chicago Jc.
Orrville
Mansfield
Galva
Wyoming
Mazon
Streator
Morris
Seneca
Ottawa
Marseilles
Dayton
Springfield
Columbus
Zanesville
Burlington
Galesburg
Peoria
Madison
Canton
Pekin
Mackinaw
Bloomington
Havana
Beards T.
Quincy
Ashland
Jacksonville
Lincoln
Springfield
Petersburg
Clinton
Decatur
Champaign
Rantoul
Monticello
Sidney
Hannibal
Kansas City
Jackson V.
Waverly
Greenfield
Girard
Taylor V.
Shelby V.
Sullivan
Mattoon
Windsor
Westfield
Lovington
Arcola
Brocton
Hamilton
Cincinnati
Dayton
Richmond
Greencastle
Terre Haute
Brazil
Clinton
Lafayette
Delphi
Logansport
Peru
Wabash
Kokomo
Marion
Muncie
Anderson
Alexandria
Elwood
Tipton
Frankfort
Crawfordsville
Lebanon
Rockville
Rockdale
Greencastle
Indianapolis
Franklin
Martinsville
Shelbyville
Greensburg
Columbus
Westport
Cincinnati
Hillsboro
Waverly
Richmond Jc.
Covington
Sardinia
Georgetown
Portsmouth
Ripley
Maysville
Aberdeen
Ripley
Rockville
Hill
Madison
Kitchen
Dalila
Olive
Moulton
Deer Jc.
Ellison Jc.
Ironton
Huntington
Ashland
Johnson Jc.
Hillsboro
Mt. Savage
Cincinnati
Willard
Louisa
Richardson
Morehead
Paris
Winchester
Frenchburg
Mt. Sterling
Hedges
Stanton
Lexington
Frankfort
Cynthiana
Georgetown
Williamstown
Falmouth
Greenup
Ashland
Portsmouth
Ripley
Aberdeen
Maysville
Vanceburg
Flemingsburg
Mt. Olivet
Carlisle
Middletown
Hamilton
Shelby's
Lawrenceburg
Aurora
Rising Sun
Patriot
Madison
Vevay
Milton
Carrollton
Ghent
Sparta
Owenton
Owensboro
Henderson
Evansville
Princeton
Jasper
Huntingburg
Jefferson
New Albany
Corydon
Lincoln
Fairfield
Mt. Carmel
Mt. Vernon
Centralia
Flora
Effingham
Newton
Olney
Robinson
Vincennes
Washington
Orleans
French Lick
Scottsburg
Bedford
Mitchell
Salem
Seymour
Columbus
Shelbyville
Franklin
Martinsville
Greencastle
Terre Haute
Brazil
Clinton
Lafayette
Delphi
Logansport
Peru
Wabash
Kokomo
Marion
Muncie
Anderson
Alexandria
Elwood
Tipton
Frankfort
Crawfordsville
Lebanon
Rockville
Rockdale
Greencastle
Indianapolis
Franklin
Martinsville
Shelbyville
Greensburg
Columbus
Westport
Cincinnati
Hillsboro
Waverly
Richmond Jc.
Covington
Sardinia
Georgetown
Portsmouth
Ripley
Maysville
Aberdeen
Ripley
Rockville
Hill
Madison
Kitchen
Dalila
Olive
Moulton
Deer Jc.
Ellison Jc.
Ironton
Huntington
Ashland
Johnson Jc.
Hillsboro
Mt. Savage
Cincinnati
Willard
Louisa
Richardson
Morehead
Paris
Winchester
Frenchburg
Mt. Sterling
Hedges
Stanton
Lexington
Frankfort
Cynthiana
Georgetown
Williamstown
Falmouth
Greenup
Ashland
Portsmouth
Ripley
Aberdeen
Maysville
Vanceburg
Flemingsburg
Mt. Olivet
Carlisle
Middletown
Hamilton
Shelby's
Lawrenceburg
Aurora
Rising Sun
Patriot
Madison
Vevay
Milton
Carrollton
Ghent
Sparta
Owenton
Owensboro
Henderson
Evansville
Princeton
Jasper
Huntingburg
Jefferson
New Albany
Corydon
Lincoln
Fairfield
Mt. Carmel
Mt. Vernon
Centralia
Flora
Effingham
Newton
Olney
Robinson
Vincennes
Washington
Orleans
French Lick
Scottsburg
Bedford
Mitchell
Salem
Seymour
Columbus
Shelbyville
Franklin
Martinsville
Greencastle
Terre Haute
Brazil
Clinton
Lafayette
Delphi
Logansport
Peru
Wabash
Kokomo
Marion
Muncie
Anderson
Alexandria
Elwood
Tipton
Frankfort
Crawfordsville
Lebanon
Rockville
Rockdale
Greencastle
Indianapolis
Franklin
Martinsville
Shelbyville
Greensburg
Columbus
Westport
Cincinnati
Hillsboro
Waverly
Richmond Jc.
Covington
Sardinia
Georgetown
Portsmouth
Ripley
Maysville
Aberdeen
Ripley
Rockville
Hill
Madison
Kitchen
Dalila
Olive
Moulton
Deer Jc.
Ellison Jc.
Ironton
Huntington
Ashland
Johnson Jc.
Hillsboro
Mt. Savage
Cincinnati
Willard
Louisa
Richardson
Morehead
Paris
Winchester
Frenchburg
Mt. Sterling
Hedges
Stanton
Lexington
Frankfort
Cynthiana
Georgetown
Williamstown
Falmouth
Greenup
Ashland
Portsmouth
Ripley
Aberdeen
Maysville
Vanceburg
Flemingsburg
Mt. Olivet
Carlisle
Middletown
Hamilton
Shelby's
Lawrenceburg
Aurora
Rising Sun
Patriot
Madison
Vevay
Milton
Carrollton
Ghent
Sparta
Owenton
Owensboro
Henderson
Evansville
Princeton
Jasper
Huntingburg
Jefferson
New Albany
Corydon
Lincoln
Fairfield
Mt. Carmel
Mt. Vernon
Centralia
Flora
Effingham
Newton
Olney
Robinson
Vincennes
Washington
Orleans
French Lick
Scottsburg
Bedford
Mitchell
Salem
Seymour
Columbus
Shelbyville
Franklin
Martinsville

RAILROADS. For explanation of column headings, &c., see notes on first page of tables.	Miles of Road.	Date of Bonds.	Size, or Par Value.	INTEREST OR DIVIDENDS. Amount Outstanding	Rate per Cent.	When Payable	Where Payable, and by Whom.	Bonds—Principal, When Due. Stocks—Last Dividend.
Cin. N. O. & Tex. Pac. Jc.- Com. stock, $3,000,000.	....	....	$100	$3,000,000	See text.	Text.	Cincinnati.	Sept. 1,'04, 2%
Pref. stock, 5 per cent, cum., $3,000,000	....	....	100	2,000,000	5 in 1904	Q.—M.	do	Dec. 1,'04, 1¼
Equipment bonds, due about $85,000 yearly	....	1904	1,000	1,100,000	5	M. & S.	New York, Fisk & Co.	Mr.'05, Mar.'11
Cincinnati Northern—1st M., $3,000,000, *g.* £6·2/*r*	....	1901	1,000	1,000,000	4	J. & J.	N. Y., Guaranty Tr. Co.	July 1, 1951
Cin. Richmond & Ft. W.—1st mort., gold, int. gu. *c*	86	1877	1,000	1,800,000	7 *g.*	J. & D.	N. Y., Winslow, L. & Co.	June 1, 1921
Clearfield & Mahoning—Pref. stock, 6 per cent rental.	....	....	50	750,000	6	J. & J.	Brooks nasitic.	June 1, 1905
1st mortgage, gold, guar. B. R. & P. ..... G.*o'ar*	26	1893	1,000	650,000	5 *g.*	J. & J.	N. Y., 36 Wall Street	Jan. 1, 1943
Cleve'd Akron & Columbus—Stock, $1,000,000	....	....	100	4,000,000	2 in 1904	M. & S.	Brooks nasitic.	Mch. 1, 1904
Gen. mortgage (now 1st) *g.*	177	1887	500 &c.	1,800,000	5 *g.*	M. & S.	Hamilton Tr., Bk'lyn.	Mch. 1, 1927
1st consol. M., $4,000,000;] guar., *p.* & l. end. gold, sinking fund ..... not guaranteed.	138	1900	1,000	1,023,000	4 *g.*	F. & A.	N. Y., Winslow, L. & Co.	Aug. 1, 1940
		1900	1,000	723,000	4 *g.*	F. & A.	do	Aug. 1, 1940
Cleveland Cincinnati Chicago & St. Louis— Common stock ($28,700,000 authorized).	....	....	100	27,997,700	4 in 1904	M. & S.	N.Y., J. P. Morgan & Co.	Sept. 1,'04, 2%
Preferred stock, 5 per cent, non-cumulative.	....	....	100	10,000,000	5 in 1904	Q.—J.	do	Jan. 20,'05, 1¼
C. I. St. L. & C. con. M., drawn at 105, & fl. p. c. *c*	175	1880	1,000	661,000	6	M. & N.	do	May 1, 1920
Gen. 1st M., $10,000,000 authorized (text) *c*	....	1890	1,000	7,500,000	4 *g.*	J. & J.	do	Aug. 1, 1936
Cleve. Col. Cin. & Ind. Consol. mort. (see text) ..	391	1874	1,000	4,138,000	7 or 6 *g.*	J. & D.	do	June 1, 1914
Gen. consol. mort. ($12,000,000) gold..U*s c'ar*	391	1884	1,000	3,205,000	6 *g.*	J. & J.	do	Jan. 1, 1934
Indian & St. L. 1st M., $2 per st. $667,000..U*s c.*	72	1869	1,000	2,000,000	7	Various	do	July 1, 1919
2d M. ($2,000,000), gold, Indianap. to Terre H *c.*	72	1882	1,000	500,000	6 *g.*	M. & N.	do	Nov. 1, 1912
Cl. Cin. Ch. & St. L., White Wat. Val. Div., 1st, *g.* £ *c.c*	62	1900	1,000	650,000	4 *g.*	J. & J.	do	July 1, 1940
Spr. & Chi. Div. (Cl. Cin. Ch. & St. L.) 1st M. *c*	45	1890	500 &c.	1,000,000	4 *g.*	J. & J.	do	Sept. 1, 1940
Cairo Division 1st M., $5,000,000, gold ..C*e. c'*	267	1890	1,000	5,000,000	4 *g.*	J. & J.	do	Jan. 1, 1939
St. L. Div., coll. tr., *g.* £ *c.* (Cl. Cin. & Ind.) *c'*	194	1890	1,000&c	3,000,000	4 *g.*	M. & N.	do	Nov. 1, 1990
Cin. Wab. & Mich. Div. 1st mort., gold.. U*s. c'*	203	1891	1,000	4,000,000	4 *g.*	J. & J.	do	July 1, 1991
Gen. mort. 100 year for $50,000,000 *g.* Ile.*c'ar*	1,021	1893	1,000	9,743,000	4 *g.*	J. & D.	do	June 1, 1993
OBLIGATIONS FOR PROPRIETARY LINES.								
Cincinnati Sandusky & Cleveland—Pref. stock....	....	....	50	428,997	6	M. & N.	do	Nov. 1,'04, 3%
Consol. (now 1st) M. ($3,000,000) gold...A B.*c.*	170	1853	1,000	2,577,000	5 *g.*	J. & J.	do	Jan. 1, 1928
Cent'l Indiana, 1st M. $4,000,000, *g.* £ *c.*	125	1903	1,000	1,500,000	4 *g.*	M. & S.	do	Nov. 1, 1953
Ch. L. & St. L. S., 1st M., $3,000,000 *g.* gu. *c.c.* *a'r*	45	1903	1,000	1,000,000	4 *g.*	A. & O.	New York.	Apr. 1, 1953
Syrlngf. Union Depot, 1st M. $320,000 *g.* ..... *c.*	....	1903	1,000	(1)	4 *g.*	J. & J.	do	Jan. 2, 1955

$3,473,000 are reserved to retire Ind. Dec. & West. 5s. V. 75, p. 1201, 1353; V. 77, p. 1290; form of guaranty, V. 78, p. 2011.

The L. D. & W. bonds are redeemable by lot at 110 at any time on eight weeks' notice; $93,000 are held in trust by Han. & Dayton.

Car trusts Sept. 30, 1904, $ 0.000 5 i er cents, maturing in series to Aug., 1908, inclusive. and $ 0.000 4 p. c. equipment notes, due yearly to 1911, inclusive, interest M.&N.

EARNINGS.—For 3 mos. ending Sept. 30, 1904, gross, $640,017; net, $221,849; interest, $74,625; taxes, $20,670; bal., surplus, $126,555. Year ending June 30, 1904, gross, $2,437,918; net, $850,169; taxes, $82,869; interest on bonds, $269,s78.—(V. 79, p. 2696.)

Cincinnati Inter-Terminal R.R. Owns a road connecting freight and passenger depots and stockyards of the various main roads entering the city of Cincinnati. Controlled by Chesapeake & Ohio Ry. Common stock, $10,000, is $100,000 shares, issued for purpose of control. There will be issued about $800,000 of 1st pref. 4% stock, received by mortgage to the Union Savings Bank & Trust Co. of Cincinnati, as trustee, on hand and 1,200 shares of common stock, issued to Chesapeake & Ohio lessee to the Chesapeake & Ohio, Louisville & Nashville and Cincinnati Hamilton & Dayton covers the interest on the stock. V. 79, p. 212. President, Geo. W. Stevens.—(V. 79, p. 450, 1353; V. 80, p. 1194.

Cincinnati Lebanon & Northern Ry.—Owns Cincinnati, O., to Dodds, 38 miles, including 6 miles from Islandon to Dodds, leased to the Lexington Leb. & Cin. Electric Ry. Co. to Middletown, O., 14 miles (former Mid. & Cin. RR., taken over Jan. 1, 1903); total, 52 miles. Controlled by Penn. RR. interests. Stock authorized, $1,500,000; outstanding, $962,000 on Dec. 31, 1903. Of the $1,000,000 consol. 4s of 1902, guaranteed principal and interest by the Pennsylvania Company, $700,000 were reserved to retire the 5s due 1910, and $400,000 to purchase real estate. V. 77, p. 86. For 6 mos ending June 30, 1904, gross, $117,349, against $142,064 in 1903; net, $22,435, against $34,245. Report for year ending June 30, 1903, gross, $278,225; net, $79,715; charges, $74,952.—(V. 77, p. 86.)

Cincinnati & Licking River RR.—(V. 70, p. 1194.)

Cincinnati & Muskingum Valley RR.—*See map of Pittsburg Cincinnati Chicago & St. Louis.* Owns Cincinnati to Washington, O., 148 miles; half interest Zanesville Terminal RR., 5 miles, V. 77, p. 86.

Succession on Aug. 1, 1898, to Cincinnati & Muskingum Valley, foreclosed June 29, 1898, and purchased in the interest of Penn. RR. V. 67, p. 27. Of the bonds $400,000 are reserved for future needs; sinking fund retires bonds at par; proceeds of those consolidated 4s referred at par or less. The Pennsylvania *Company* guarantees the bonds, principal and interest. See form of gu. rnnty, V. 76, p. 653. Stock, $2,000,000; par $100. Dividends on pref. stock: 4 p. c. in 1900; Dec. 31, 4 p. c.; 1901 to 1903, both incl., 2 p. c. yearly. Pennsylvania RR. owns $1,000,000 of the stock.—(V. 75, p. 1078. Car trusts, $179,181 3½s, payable $22,400 yearly to June, 1912.

EARNINGS.—Fiscal years ends Dec. 31. For 6 mos. ending June 30, 1904, gross, $307,439, against $330,616 in 1903; net $26,011, against $6,456. Report for 1903, V. 79, p. 2696.

Yr.end. Dec.31.	*Gross.*	*Net.*	*Interest.*	*Dividends.*	*Balance.*
1903	646,256	$170,773	$69,000	(3) 60,000	$43,773
1902	645,226	123,374	60,000	(2½) 40,000	23,374
1901	574,032	110,141	60,000	(2½) 40,000	10,141

Pay'ments in addition to above in 1903 were $48,332 for additions & improvements, etc. (against $33,287 in 1902), and $19,729 on account of car trusts and other interest.—(V. 78, p. 1961; V. 79, p. 149.)

Cincinnati New Orleans & Pacific Ry. (*See Map of Southern Ry.*)—Operates Cincinnati Southern Ry., owned by city of Cincinnati, Cincinnati to Chattanooga, Tenn., 336 m.; trackage, 2 m. in Jan., 1903, the entire stock of the Cincinnati & Northern Ry., 22 miles, was acquired, but road is operated separately. V. 77, p. 1743.

In 1901 lease was modified, beginning Aug. 12, 1906; rental until Oct. 12, 1906, was modified beginning July 12, 1902, to $1,050,000 yearly, the remaining $50 per quarter to be deferred as to accruals and to be paid quarterly after $2,000,000 was paid on deferred payments at 3 per cent; rental under renewal to be $1,050,000 yearly for first 20 years, then $1,100,000 for 20 years, thereafter $1,200,000.—V. 73, p. 1276; V. 74, p. 1124. Lease is for 999 years, with no voting power, but prior rights on dissolution.—V. 74, p. 528, 929.

DIVIDEND.—On pref., 1¼ p. c., paid quarterly Sept. 1, 1902, to Dec., 1904, both inclusive. For year ending June 30, 1904, gross, $2,342,342; accumulated earnings to June, 1903; Sept. 1, 1904, 2 p. c. V. 79 p. 626. Car trusts June 30, 1904, $43,433. In Mar., 1904, $1,200,000 equipment bonds were issued.—V. 78, p. 1351.

STOCK.—Common, $3,000,000, controlled in interest of Southern Ry. and Cincinnati Hamilton & Dayton Ry. V. 61, p. 26; V. 65, p. 1173.

LATEST EARNINGS.—5 mos., {1904.....Gross, $1,011,116 Net, $372,116
July 1 to Nov. 30. {1903.....Gross, 2,900,332; net, 640,964

ANNUAL REPORT.—Report for 1903-04 was in V. 79, p. 2043, showing gross, $6,769,744; net, $1,597,421; against $1,506,015 in 1902-03; other income $24,058; rentals, $1,166,831; improvements, $80,225; dividend on pref. (5 p. c.), $100,000; balance, surplus, $274,324.—(V. 79, p. 626; V. 1955, 2143).

Cincinnati Northern RR.—(*See Map Cleveland Cin. Chicago & St. L.*)—Owns Franklin, O., to Jackson, Mich., 208 miles; trackage (C. C. C. & St. L.), Franklin to Middletown, O., 15 miles.

Successor in June, 1897, of Cincinnati Jackson & Mackinaw, foreclosed. V. 65, p. 621; V. 72, p. 338, 1034, 1135; V. 73, p. 31. The holdings of Clev. Cin. Ch. & St. L. are valued in balance sheet of June 30, 1904, at $1,165,387. V. 75, p. 454, 457. STOCK, $3,000,000 in year ending June 30, 1904, gross, $737,142; net, under oper. exp., $443,324. Penn. Co., J. M. Ingalls. See report for 1903, V. 79, p. 581, 2696, 2783.

Cincinnati Richmond & Fort Wayne RR.—Owns from Richmond, Ind., to Adams, Ind., 86 miles; leases 5 miles of P. F. W. & C. Road, incorporated (July, 1904), by Grand Rapids & Indiana Ry. Rental, net earnings. Interest is guaranteed by the Pennsylvania Co. and Pittsburg Cin. Chicago & St. L. Co. jointly (the P. C. C. & St. L. Co. guarantees the Cin. Richmond & Dayton in 1888), Stock, $1,-709,313—par $50, of which Penn. Co. Oct. 1, 1904, owned $1,256,900. Dne guarantors Oct. 1, 1904, $1,465 570. For 9 mos ending June 30, 1904, gross, $149,014, against $455,822 in 1903; net, $66,581, against $55,218.

Year end. Dec.31. Gross.	*Net.*	*Interest,&c.*	*Balance.*
1903.....$604,342	$170,378	126,000	def. $55,622
1902..... 594,515	124,166	126,000	def. 1,834

Cin. Rich. & Muncie.—See Cin. Chi. & Louisv. RR.

Clearfield & Mahoning Ry.—*See Map Buf. Rock. & Pitts.*)—Owns road from Clearfield to Bell, 18 miles; Du Bois Junct., Penn., on to Du Bois, to Clearfield on Beech Creek RR., 26 miles. Leased during corporate, existence and renewals thereof to Buffalo Rochester & Pittsburg—which operates a rental payable in gold—and for the year 1904 on $750,000 stock, par $50, and 5 per cent on bonds, the latter being guar. p. & l., by indorsement on each.—(V. 61, p. 710.)

Cleveland Akron & Columbus Railway.—Owns from Hudson, O., to Columbus, O., 144 miles; Dresden branch, Kilbuck to Trinway, 33 miles; Apple Creek branch, 9 miles; coal spurs, 11 miles; total owned, 197 miles; trackage rights on Penn. Co. lines, 3 miles; runs from a fourth interest in Akron & Barberton Belt RR., 24 miles. V. 76, p. 435. Penn. Co. took control June 1, 1899, purchasing $2,237,500 of the $4,000,000 stock (par $100). Dividends 2 p. c. yearly, end of Sept., 1901, to Sept., 1904 (M.-S.). Of the 1st consol. gold 4s of 1900 (Columbus Trust Co., of Philadelphia, trustee), $1,023,000 are guaranteed principal and interest by the Pennsylvania *Company*, $1,-800,000 are reserved to retire the general 5s due 1927: V. 71, p. 1191; V. 75, p. 653; V. 77, p. 1746, 2240. For 6 mos. ending June 30, 1904, gross, $742,206, against $776,043 in 1903; net, $*2,165, against $*229,250. Report for 1903: V. 79, p. 2593, showed gross, $1,639,-297; net, $372,796; other income, $6,500; interest on bonds, $166,360; div. (2 p. c.) $80,000; bal., sur., $138,922.—(V. 78, p. 2383, 2595.)

Cleveland Cincinnati Chicago & St. Louis Ry.—(*See Map.*)—ROAD.—Owns from Indianapolis, Ind., westward to Cologne, Peoria, Cairo, Ill., St. Louis, eastarly to Sandusky, Cleveland, Columbus and Cincinnati, O., and southerly to Louisville.

Second divsion. Miles. *Leased and controlled.* Miles.

Cleveland, O., to Columbus, O...138		Cincinnati & Springfield Ry.—	
Galion, O., to Indianapolis.....203		Ind. & Cve'd (6m. Ir. Cin. to Day'n 48	
Columbus to Springfield.....45		Ind. & Spr. (Cin. to Spr'gfield 44	
Cincinnati to Lafayette.....175		Colum. Hope & Greenab'g RR.—	26
Indianapolis to Terre Haute..73		Cincinnati & Eastern RR.—	32
Harrison Branch..... 7		Trackage into Jeffersonville.	5 3
Leased—entire st'k owned—		B. & O. S. W.....	1
Cincin. Lafayette & Chic. Ry.— 57		Total leased and controlled	391
Cairo Vincennes & Chic. Ry.—		*Operated; earns. kept separate*—	
Cairo, Ill., to Tilton & branch.267		Peoria & East'n Ry. (I.).—	352
St. Louis Ev. T. H. to E. St. L. 19		Indianapolis & Martinsv. RR.—	43
Columbus Springfield & Cin.—		Mt. Gilead Short Line.....	2
Columbus, O., to Springfield. 45		Total of system June 30,'04, 2,287	
White Water—Harrison, Ind., to		Trackage rights.....	32
Hagerstown, Ind..... 62		On percentage basis.....	
Ohio Valley & Kentucky—		*Operates* independently—	
Benton Harb. to Rnshv. & Br. 249		Dayton & K. RR.....	
Other lines (4)..... 44		Double track	142
Cincin. Sandusky & Cleve. Ry.—		¶ See this company.	
Sand'sky, O., to Day'n, O. etc. 170			

A 45-mile cut-off between Hillsboro, Ill., and Mitchell, near St. Louis, under the character of the Cleveland Cincinnati Chicago & St. Louis Line was completed in Sept., 1904. See GENERAL FINANCES below. V. 75, p. 1467; V. 77, p. 517; V. 78, p. 1961. In Sept., 1904, a trackage arrangement was made with Hocking Valley Ry. for use of latter's tracks between Toledo and Carey, 50 m les, affording through line between Toledo and Cincinnati. V. 79, p. 1023, 2696. As to Central Indiana. 137 miles, see that Co.

HISTORY, ETC.—A consolidation of the Cincinnati Indianapolis St. Louis & Chicago Railway Company, the Cincinnati Indianapolis Central & Indianapolis Railway Company and the Indianapolis & St. Lou's Railway Company, made in July, 1889, per plan in V. 48, p. 427. Of the common stock, $11,225,400 was on Jan. 1, 1904, owned by the Lake Shore & Mich. So. Ry., this amount, together with the private holdings in both stocks by the Vanderbilt family, being, it is stated, a majority of the entire share capital. V. 7 2, p. 36.

The company is also one-fourth owner of Peoria & Pekin Union Ry., through the Peoria & East. Ry.), one-seventh owner in Terminal RR. Ass'n of St. Louis and two-fifths owner of Indianapolis Union Ry. and part owner of Dayton & Union and Cincinnati Northern, which are operated independently.

CAPITAL STOCK.—On Jan. 1, 1890, the common stock was $20,500,-000; it has been increased to augur stocks of lines absorbed, etc.

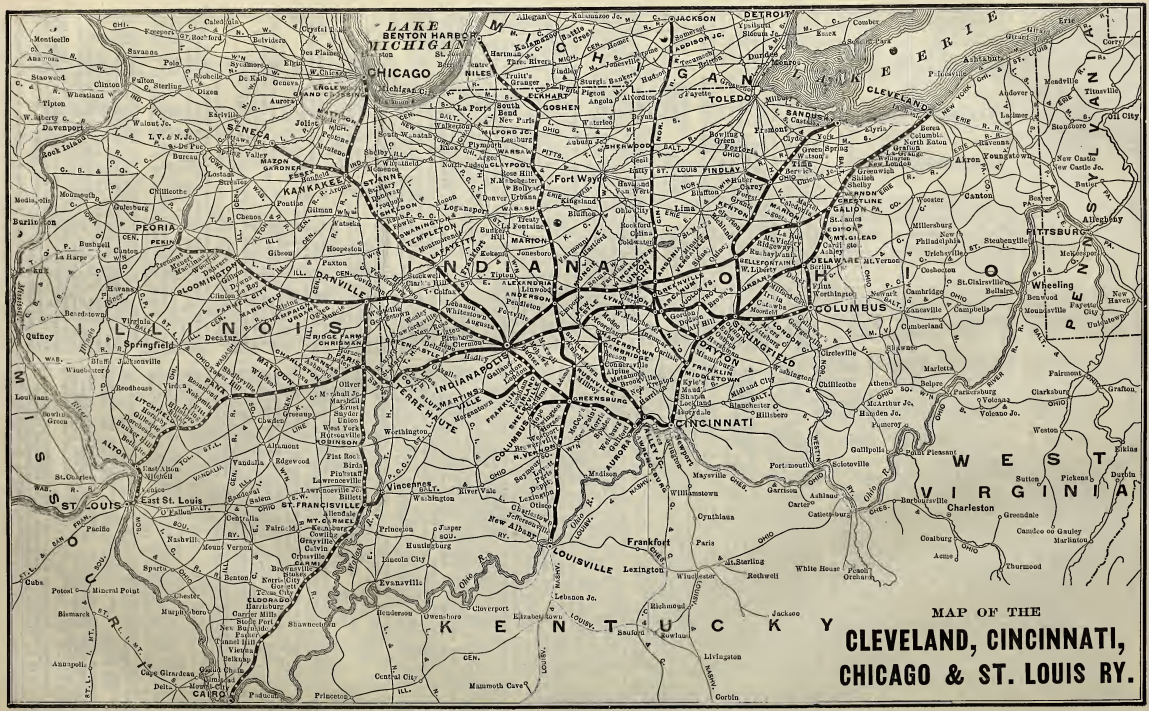
LAKE MICHIGAN
CHICAGO
INDIANA
ILLINOIS
KENTUCKY
OHIO
WEST VIRGINIA
INDIANAPOLIS
CINCINNATI
COLUMBUS
LOUISVILLE
ST. LOUIS
CLEVELAND
TOLEDO
DETROIT
PITTSBURG
MAP OF THE
CLEVELAND, CINCINNATI,
CHICAGO & ST. LOUIS RY.

RAILROADS.

For explanation of column headings, &c., see notes on first page of tables.	Miles of Road.	Size, or Par Value.
Clone. Columb. dn. & Indianap.—Clone. Indianap.	*St. L. & Chic.—See*	O
Cleveland Lorain & Wheel.—Pref. stock $5,000,000.	....	$100
Consol. mort. (now 1st) g. See text. Usm ...c'	192	1893
General mortgage, $1,000,000, gold, text. Usm ...c'	192	1893
Con. ref. M., $10,000,000, g., red. at 102¾ & Col.c'	192	1900
Clev. & H. V.—Con. M. (now 1st) $3,000,000, g. Ce.cac	125	1888
Clev. & Mar.—1st M., s. f. not drawn for 1905. Ce.cac	103	1895
Cleve. & Pittsb.—Stock, 7 p. c. guar. by Penn. RR.Co	....	50
Special betterment stock, 6.738.738 shs.	....	50
Gen. M., $10,000,000, g. gold \ Series A & R...c'	202	1892
Guar. p. & i. (end.) Pa. RR. / Series C & D...c'	202	'98-'00
Series E, Int. red. /	202	1902
Cleveland Terminal & Valley—See Balt. & Ohio.		
Coahuila & Pacific—1st M., $2,500,000.....c'	200	1900
Coal & Coke—1st M. $3,000,000, gold.....	....	1903
Colebrookdale—1st M., $563,400, und. Read. M. of '96	13	1868
Colorado Midland—1st M., gold, $15,000,000.....c'	259	1904
Color. & Northwestern—1st M., $1,000,000, g. Un.	26	1904
Colorado & Southern—Common stock, $31,000,000.	....	100
1st pref., 4 per cent, non-cum., $8,500,000.....	....	1882
2d pref., 4 per cent, non-cum., $8,500,000.....	....	1882
1st mortgage, gold, $19,853,000 (Ce.cac.....	1,062	1899
Car trust notes Nov. 1, '04, due monthly, red par		'00-'03
Coll. tr. eq notes, due quar., redeem. par..Nst...	....	1904
Col. Sp. C. & M.—*Or. D. Ry.*—1st M., $2,000,000, g. Ce.c'	75	1900
2d mortgage, $1,000,000, gold, sinking fund. ...	75	1901
1st consol. mortgage, $3,500,000, gold. No. car	....	1903
Colorado & Wyoming Ry.—1st M., $2,000,000, g. Ce	171	1908
Col. Newb. & Laurens—1st M., $12,000 p. m. Sha	75	1887
Columbia Southern—1st M., gold, $2,100,000. N...	70	1898
Columbia & Greenville—See SOUTHERN Ry.....		
Columb. & L. Mich.—1st M., g., $20,000 p. m. No.'c'	....	1902
x Series "A" J. & J.; "B" A. & O.; y "C" M. & N.; z "D" F. &		

INTEREST OR DIVIDENDS.

Amount Outstanding	Rate Per Cent.	When Payable	Where Payable, and by Whom.	*Bonds*—Principal, When Due. *Stocks*—Last Dividend.
$5,000,000	See text.	See text.	New York, 2 Wall St.	Dec. 15, '04 2½
5,000,000	5 g.	A. & O.	do	Oct. 1, 1935
2,935,000	5 g.	J. & D.	do	June 1, 1926
950,000	4½g.	J. & J.	do	Jan. 1, 1930
2,935,000	5 g.	See text	N.Y., Winslow, Lan. & Co.	Jan. 1, 1939
1,250,000	4½ g.	M. & N.	N.Y., Farm. L. & T. Co.	May 1, 1935
11,247,953		Q.—M.	N.Y. Winslow, Lan & Co.	Dec. 1, '04, 1¼
5,043,100	4 g.	Q.—Mch	do	
4,561,000	4½ g.	J. & D.	do	Jan.-Oct.-'42
5,000,000	3½ g.	J	do	1948-1950
4,390,000	3½ g.	A. & O.	do	Oct. 1, 1942
2,500,000	5 g.	F. & A.	Aug.'02, not pd. wh. due	Feb. 1, 1930
4,298,000	6 g.	A. & O.	Elkins, W. Va., or Balt.	Apr. 1, 1919
600,000	6	J. & D.	Phila., Read. Co. Office.	June 1, 1898
9,151,000	4 g.	J. & J.	N.Y., 26 Broadway.	June 1, 1949
600,000	6 g.	J. & J.	1st coup. due July, '05	July 1, 1954
31,000,000	.....	.....	.....	.....
8,500,000	See text.	A. & O.	N.Y., Hallgarten & Co.	Apr. 1, '04, 2%
8,500,000	.....	.....	.....	.....
19,100,000	4 g.	F. & A.	N.Y., Central Trust Co.	Feb. 1, 1929
234,780	4		.....	To May, 1908
1,350,000	5 g.	Q.—M.	New York.	To Dec., 1915
2,500,000	5 g.	J. & J.	N.Y., "Ch. Ind. & Col. Sp.	Jan. 1, 1939
244,000	5 g.	A. & O.	Int. Tr. Co. Den. & Col. Sp.	Apr. 1, 1921
1,285,000	5 g.	A. & O.	N.Y., M. Tr. & Col. Sp.	Oct. 1, 1942
1,500,000	4 g.	M. & S.	N.Y., 26 Broadway.	Mar. 1, 1953
899,000	3 g.	J. & J.	Sate Dep. & Tr. Co., Balt.	July 1, 1937
700,000	5 g.	J. & D.	N.Y., N.Y. Sec. & Tr. Co.	Dec. 1, 1940
800,000	5	M. & S.	See text.	Sept. 1, 1922

DIVDS.—'91 '92 '93 '94 '95 '96 '97 '98 '99 '00 '01 '02 '03 '04 1905

Com.... 3 3 0 0 0 0 0 0 3 4 4 4 ....

Pref... 5 5 5 5 5 5 5 2½ 5 5 5 5 Jan., 1½

BONDS.—The sinking fund provision of the *Cleveland Columbus Cincinnati & Indianapolis* consolidated mortgage has been suspended. The principal of these bonds is payable in gold, but the interest is payable at option of holder either in lawful money at 7 per cent per annum or in Rotterdam at 6 p. m. The bonds are deposited in N. Y. under first 7s, series "A" are J. & J.; series "B," M. & S.; series "C," M. & N.

St. Louis Division bonds—Are guaranteed principal and interest.

As to the *Cincinnati Wabash & Mich.* 4 per cents, see V. 52, p. 718.

The 100 *year mortgage* of 1893 is limited to $50,000,000. In Aug., 1904, $50,000 gen. 4s were issued to provide for the purchase of stock of Cairo division, Peoria division, Michigan division and the St. Louis division west of Terre Haute), and $7,748,000 for equipment, construction and betterments, &c., leaving $42,252,000 in the trust. V. 78, p. 2646; V. 79, p. 733. Guarantees Chicago Indianapolis & St. Louis Short Line Ry., Central Indiana Ry. and Logansport & Northern Ry. See V. 77, p. 510, 517, 769, 1363, 2260; V. 78, p. 1906, 1961; V. 79, p. 2589.

GENERAL FINANCES.—Guarantees interest on Louisville & Jeffersonville Bridge bonds jointly with the Ches. & O., p. 852. In Dec. 31, 1903, owned stock in Cleveland & Pitts. Ohio repressing an outlay of $2,453,569, Cincinnati Northern RR. securities costing $1,105,387 and an investment in the Ind. Harbor Belt Railway $338,408. V. 71, p. 398; V. 75, p. 455; V. 77, p. 517; V. 79, p. 912.

LATEST EARNINGS.—From July 1 to Nov. 30:

5 mos.—	Gross.	Net.	Int., &c.	Bal., sur.
1904.....	$10,135,894	$3,062,575	$1,580,936	$1,481,589
1903.....	9,372,895	2,539,048	1,547,439	991,609
ANNUAL REPORT.—Fiscal year has been changed to end Dec. 31. Report for 1903-04 in V. 79, p. 1819. See also editorial, p. 1820.				
Year end. June 30—	1904.	1903.	1902.	1901.
Miles operated, June 30	1,891	1,891	1,891	1,891
Passenger earns.....	$6,378,877	$5,778,490	$5,457,506	$4,979,652
Freight.....	13,053,864	13,234,298	11,920,097	11,640,003
Mail, express, etc....	1,697,212	1,377,054	1,309,469	1,255,223
Total earnings..	$21,069,954	$20,389,761	$18,717,072	$17,877,490
Oper'g exp. & taxes..	16,780,525	15,989,431	13,744,922	12,755,638
Net earnings.	$4,339,729	$4,721,330	$4,972,152	$5,121,852
Total net income.....	$4,506,679	$4,874,041	$5,050,512	$5,249,506
Interest on bonds...	2,498,694	$2,683,385	$2,619,520	$2,685,056
Rentals, etc.....	1,008,000	1,008,000	1,008,000	1,008,000
Dividends on pref....	(5)499,925	(5)499,925	(5)499,944	(5)500,000
Dividend on com.....(4)	1,119,612	(4)1,119,612	(4)1,119,572	(3½)979,628
Profit and sur. etc....	600,448	683,119	603,476	1,076,822

Balance.....sur. $19,920 sur. $99,180 sur. $30,974 sur. $285,065

OFFICERS.—President, M. E. Ingalls, Cincinnati, O.; Vice-President, J. D. Layng, New York; Secretary, E. F. Osborn, Cincinnati, O.; Treasurer, Thos. P. Cox, New York; Auditor, P. A. Hewitt, Cincinnati, O.

Directors—William K. Vanderbilt, Jr., Frederick W. Vanderbilt, Edward J. Pierpont Morgan, H. McK. Twombly, James D. Layng, William H. Newman, Walter G. Biles, of New York; Melville E. Ingalls, Cincinnati; M. Ingalls, Cincinnati; James Barott, Cleveland, O.

V. 75, p. 1191, 735, 769, 1363, 2260; V. 77, p. 1023, 1323, 2147, 2696.)

Cleveland Lorain & Wheeling Ry.—(*See Map B. & O.*)—Owns from Lorain, O., to Bridgeport, O., opposite Wheeling, W. Va., 158 miles; lease to Cleveland, Ce. & St. L., and Pitts. & Ft. Wayne C., 6 miles; total, 192 miles, and has trackage into Wheeling.

HISTORY.—Operated by the Balt. & Ohio, which owns about 75 per cent of the stock. See that company and V. 72, p. 450; V. 73, p. 266.

STOCK.—Common, $8,000,000, and pref. non-cum., 5 p. c., $5,000,000, par $100. After 5 p.c. on each, both stocks share alike. V. 60, p. 1058.

Later earnings are included in those of Balt. & Ohio, which see.

DIVIDENDS.—On *preferred* in 1896, 3 p. c.; Dec. 15, 1904, 2½ p. c. out of surplus to June 30, 1904. V. 79, p. 2577.

REPORT.—For year ending June 30, 1904, outstanding gold 4½s, $5,000,000 are reserved to retire first 5s, $1,000,000 for general 5s due June 1, 1936, remainder for improvements, etc. V. 70, p. 230, 480. About $1,000,000 general 5s of 1936 unstamped subject to call at 110. On July 1, 1902, real estate morts., $100,000.

REPORT.—Report for year ending June 30, 1904, was in CHRON. Jan. 28, showing gross, $2,264,157; net, $1,000,216; other income, $2,898; charges, $445,106; balance, $114,889.—(V. 79, p. 2693.)

Cleveland & Mahoning Valley Ry.—Owns from Cleveland, O., to Sharon, Pa., 51 miles (57 miles track); Niles, O., to New Lisbon, O., and branches, 44 miles. Leased to Penn. RR. (formerly N. Y., Pa. & Ohio) till 1982; rental $525,967 per annum. Coupon interest in J. & J. registered interest bonds. Stock is $2,259,200, of which $2,758,250 is held by "Atlantic First Leased Lines Rental Trust Co., Limited," of London. Dividends in 1897, 1¾ p. c.; 1898 to 1903, both inclusive, 3½ p. c. yearly.—(V. 63, p. 983.)

Cleveland & Marietta Ry.—Owns from Marietta, O., to Canal Dover, 103 miles, and branch 7 miles, Zoar, O., to Canal Dover, leased. Pennsylvania Co. obtained control in Nov., 1893, having purchased about two-thirds of the stock, and took charge Jan. 1, 1900, the net revenue over operating expenses, taxes and interest on bonds being returned to the company. Stock, $2,000,000—par $100. V. 69, p. 1345.

BONDS.—Guaranteed prin. and int. by Penn. Co. 6Ink. fund 1 p. c.

CLEARINGS.—Report for 1902 in V. 76, p. 1303, gross, $1,708,987; net, $164,938; other income, $801; int. on bonds, etc., $142,233; bal., sur., $23,506. In 1902 gross, $696,051; net, $133,417.—(V. 77, p. 873.)

Cleveland & Pittsburgh RR.—*See Pennsylvania Railroad.*

Cleveland, O., to Rochester, Pa., 124 miles; branches—Bayard, O., to New Philadelphia, 31 m.; Yellow Creek to Hellaire, 43 m.; other, 3m.; trackage, Rochester to Pittsburg (Pitts. Ft. W. & Chic.), 26 m.; total, 227 m.

LEASE.—Leased for 999 years, Dec. 1, 1871, to Penn. RR. Co., and lease transferred to Pennsylvania Co. Rental, 7 p. c. on $11,261,865 stock. Interest on bonds and organization expenses of the stockholders voted on May 19, 1904, to authorize $10,738,135 "special guaranteed betterment stock" (subordinate to the present outstanding stock as to dividends only), 6% dividends of 4 p. c. to be issued by Dec. 31, 1904, and issued from time to time for improvements. V. 78, p. 1222; V. 79, p. 2266, 2642.

BONDS.—Generals are all equally secured; guaranty. V. 56, p. 604.

EARNINGS.—In 1903 gross earns., $7,470,844; net, $2,581,217; profit to lease was $1,327,870.—(V. 78, p. 1222, 1961; V. 79, p. 2147, 2205, 2255, 2577, 2642, 2795.)

Cleveland Terminal & Valley RR.—*See Map Baltimore & Ohio.* Owns from Cleveland, Ohio, to Valley Junction, 75 miles; branches, 7 miles; leased tracks and bridges, 10 miles.

STOCK.—Of the $5,200,000 *common* (par $50) B. & O. owns $4,594,300 common and of the $1,822,200 preferred, $949,200; par $100.

BONDS.—The first mort. bonds are guaranteed, principal and interest, by the B. & O., and endorsed, indorsement paid quarterly. Guarantee. Car trust lease warrants (5s), $138,000, due $27,000 May 1 yearly to 1909, inclusive.

EARNINGS.—In year ending June 30, 1904, was in CHRON. Jan. 28, showing gross, $1,019,939; net income, $211,661; interest, etc., $269,055; deficit, $57,394.—(V. 76, p. 209.)

Coahuila & Pacific Ry.—Saltillo to Torreon, Mexico, 200 miles; completed Aug., 1902. On Aug. 10, 1903, John W. Hardenburg of Jersey City and Lucian T. Ross of New York were appointed receivers. Later were authorized to borrow $50,000. V. 76, p. 340; V. 77, p. 1024. In Aug., 1904, it was understood that a New York syndicate interested in the Mexican Railway offered to purchase from the receivers at a price unofficially stated as $1,750,000, or sufficient to pay claims, and 50 to 55 per cent of the face value of the outstanding bonds. V. 79, p. 556. Stock, $1,500,000 par, $100. Bonds, $2,500,000. Office, Jersey Title Guarantee & Trust Co. See V. 72, p. 872. Pres., A. W. Lilienthal; Treas., H. T. Lillienthal, 15 Exchange Pl., Jersey City, N. J. V. 75, p. 341, 769; V. 77, p. 345. V. 78, p. 736, 2205.)

Coal & Coke Ry.—Projected from Elkins, W. Va., to Charleston, W. Va., about 180 miles, of which Charleston to Gassaway, 92 m., are in operation; the balance is to be completed in the summer of 1905; of this 28 m. were operated in Sept., 1904. About 100,000 acres of coal lands are owned along the line of the road. Stock authorized, $6,000,000; outstanding, $4,298,000. In 1906 the Western Maryland secures the road and coal lands; V. 78, p. 47. Year ending June 30, 1904, reported, gross, $282,345; net, $39,134; other income, $15,185; 560; bal., def., $83,134. Pres., H. G. Davis, Elkins, W. Va.; Treas., Arthur Lee, Elkins, W. Va.; Sec., C. M. Hendley, Washington, D. C.—(V. 78, p. 1961.)

Coal River & Western Ry.—V. 79, p. 2147.

Colebrookdale Rlt.—Pottstown to Barto, Pa., 12·84 miles. Leased to Phila. & Reading Ry. Common stock, $297,215; par $50.

Colorado Midland Ry.—Owns from Colorado Springs to New Castle, Col., through Bush-Ivanhoe tunnel, 234 miles, including Snowden to Leadville, 8 m., not operated; Jerome Park branch, 15 miles; Aspen branch, 18 m.; total operated, 267 miles. Leases New Castle to Rifle Creek, 14 miles, and Rio Grande Junction RR., Rifle Creek, Col., to Grand Junction, 63 miles; total owned and leased, 344 miles.

ORGANIZATION.—Successor, 1897, of the Colorado Midland *Railroad*, foreclosed and reorganized per plan in V. 64, p. 1224, 1226. In May, 1900, a majority of stock was purchased in the joint interest of the Colorado & Southern and Rock Island Cos. V. 70, p. 886, 891, 997, 1290; V. 71, p. 28; V. 73, p. 1111. No stock is held by the public. Pref. $6,000,000; common, $4,000,000.

BONDS.—In June, 1900, the 4s, 1940, due, as were made full 4 per cent bonds, and the right to issue $500,000 prior liens was waived; V. 70, p. 1290; see also V. 71, p. 139.—(V. 72, p. 821.)

EARNINGS.—For year ending June 30—

	Gross.	Net.	Charges.	Balance.
1902-3	$1,962,645	$336,610	$41,408	$466,040 df. $87,992
1901-2	2,162,286	492,966	41,408	514,458 sur. 20,023

OFFICERS.—President, Frank Trumbull; Vice-Pres., Geo. Gen; Secretary and Treas., H. B. Henson; Sec., Harry Bronner, 74 Broadway, New York.

Directors.—Grenville M. Dodge, Edwin Hawley, R. C. Handerson, George J. Gould, Edwin Gould, Winslow S. Pierce, Harry Bronner, E. T. Jeffery and Frank Trumbull.—V. 72, p. 685; V. 77, p. 2035, 2 369.

Colorado & Northwestern RR.—Boulder to Ward, Col., 26 miles; Sunset to Eldora, 20 miles, completed Dec., 1904; total, 46 m.

Successor of the *railway* company, sold in foreclosure May 4, 1904. Stock, $1,000,000, all outstanding. Of the bonds, $600,000 has been issued, the remaining $400,000 to be used to build 30 m. of extensions to ore fields, one from Sunset to Eldora, 20 miles, completed December, 1904, and from Ward to Jamestown, 10 miles. V. 79,

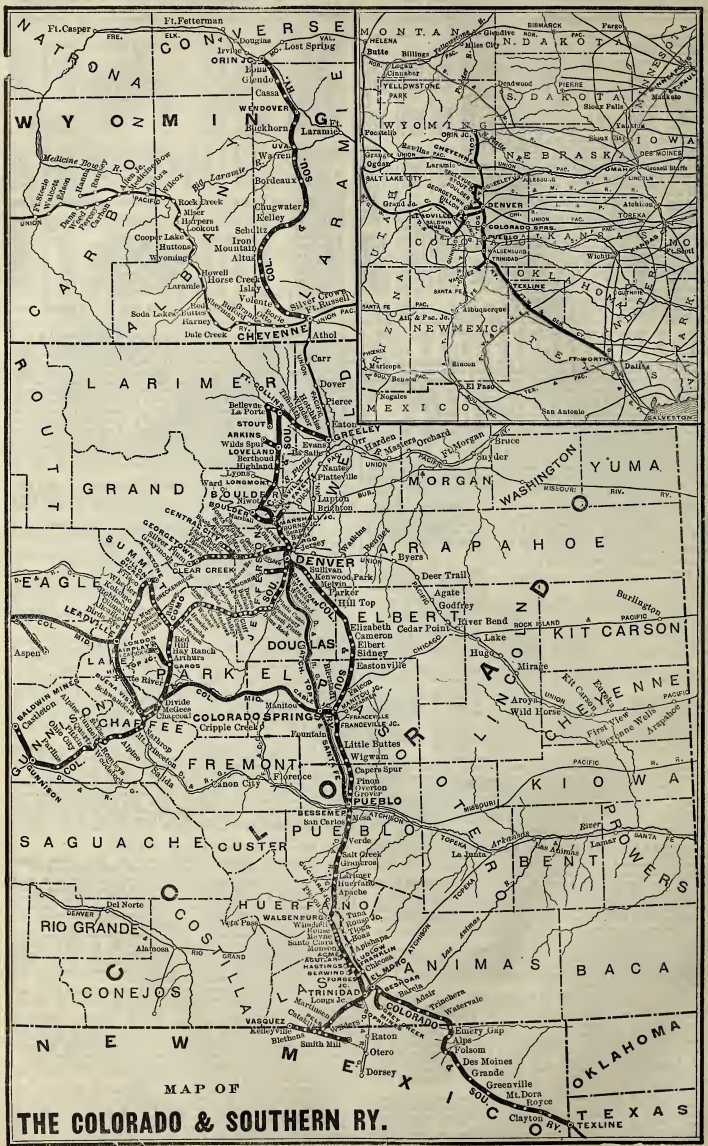
MAP OF
THE COLORADO & SOUTHERN RY.
WYOMING
NEBRASKA
COLORADO
NEW MEXICO
KANSAS
OKLAHOMA
TEXAS
MONTANA
S. DAKOTA
N. DAKOTA
IOWA
MISSOURI
ARIZONA
UTAH
Ft. Casper
Ft. Fetterman
CONVERSE
NATRONA
CARBON
ALBANY
LARAMIE
Cheyenne
Denver
Colorado Springs
Pueblo
Trinidad
Raton
Las Animas
Baca
Otero
Crowley
Kiowa
Prowers
Bent
Huerfano
Costilla
Conejos
Rio Grande
Saguache
Fremont
Chaffee
Park
Teller
Douglas
Elbert
Kit Carson
Yuma
Washington
Morgan
Weld
Larimer
Boulder
Grand
Jackson
Routt
Eagle
Summit
Clear Creek
Gilpin
Arapahoe
Lincoln
Cheyenne
Kiowa
Baca
Las Animas
Oklahoma
Texline
Clayton
Dalhart
Amarillo
Wichita Falls
Fort Worth
Dallas
Galveston
San Antonio
El Paso
Albuquerque
Santa Fe
Raton
Trinidad
Pueblo
Denver
Cheyenne
Laramie
Rawlins
Rock Springs
Green River
Evanston
Ogden
Salt Lake City
Helena
Butte
Billings
Miles City
Glendive
Bismarck
Fargo
Aberdeen
Pierre
Mitchell
Sioux Falls
Yankton
Sioux City
Council Bluffs
Omaha
Lincoln
Beatrice
Hastings
Kearney
Grand Island
North Platte
Topeka
Atchison
Kansas City
St. Joseph
Wichita
Oklahoma City
Guthrie
Denison
Houston
Galveston
Phoenix
Tucson
Yuma
Needles
Los Angeles
San Diego
San Francisco
Sacramento
Portland
Seattle
Spokane
Boise
Pocatello
Ogden
Salt Lake City
Provo
Grand Junction
Montrose
Durango
Silverton
Telluride
Ouray
Leadville
Aspen
Glenwood Springs
Steamboat Springs
Craig
Meeker
Rangely
Vernal
Price
Castle Gate
Green River
Rock Springs
Kemmerer
Cokeville
Afton
Star Valley
Jackson
Yellowstone Park
Cody
Thermopolis
Lander
Riverton
Shoshoni
Casper
Douglas
Glenrock
Orin Jct.
Wheatland
Chugwater
Laramie
Cheyenne
Hillsdale
Albany
Centennial
Medicine Bow
Encampment
Saratoga
Walcott
Rawlins
Sinclair
Wamsutter
Bitter Creek
Point of Rocks
Table Rock
Creston
Granger
Kemmerer
Diamondville
Opal
Montpelier
Soda Springs
Pocatello
Blackfoot
Idaho Falls
Rexburg
St. Anthony
Ashton
Victor
Driggs
Swan Valley
Irwin
Palisade
Fruita
Grand Junction
Delta
Montrose
Ridgway
Ouray
Silverton
Durango
Dolores
Rico
Telluride
Placerville
Norwood
Lizard Head
Ophir
Trout Creek
Sapinero
Gunnison
Crested Butte
Almont
Tincup
Pitkin
Buena Vista
Salida
Poncha Springs
Villa Grove
Mosca
Hooper
Alamosa
Monte Vista
Del Norte
Creede
Lake City
Gunnison
Crested Butte
Almont
Tincup
Pitkin
Leadville
Aspen
Glenwood Springs
Rifle
Parachute
Grand Valley
De Beque
Palisade
Fruita
Grand Junction
Mack
Loma
Westwater
Cisco
Thompson
Green River
Moab
Monticello
Blanding
Bluff
Mexican Hat
Kayenta
Tuba City
Flagstaff
Williams
Ash Fork
Prescott
Jerome
Clarkdale
Cottonwood
Sedona
Winslow
Holbrook
Navajo
Gallup
Thoreau
Crownpoint
Farmington
Aztec
Bloomfield
Shiprock
Cortez
Dolores
Mancos
Durango
Hesperus
Ignacio
Bayfield
Pagosa Springs
Chama
Tierra Amarilla
Antonito
Conejos
La Jara
Manassa

RAILROADS. For explanation of column headings, &c., see note on first page of tables.	Miles of Road.	Date of Bonds	Size, or Par Value.	Amount Outstanding	INTEREST OR DIVIDENDS. Rate Per Cent.	When Payable	Where Payable, and by Whom.	Bonds—Principal, When Due. Stocks—Last Dividend.
Columbus & Toledo—See Hocking Valley Ry.								
Columbus & Xenia—Stock, $ per cent rental.	55	....	$50	$1,786,200	See text.	Q.—M.	Columbus, O., Treasurer	Dec 10,'04, 2½
Combination Bridge (Sioux City, Ia.)—1st M.	....	1895	500 &c.	500,000	5	J. & J.	N. Y., Hanover N. Bk.	July 1, 1915
Concord & Claremont (N. H.)—1st mortgage.	71	1894	1,000	500,000	4	J. & J.	Boston, 1st Nat. Bank	Jan. 1, 1914
Concord & Montreal—Stock, Class L. (B. C. & M. pf.)	....	....	100	800,000	7	Q.—J	See text.	Jan 1'05, 1¾%
Stock, Class II (B. C. & M. new).	....	....	100	540,400	7	Q.—J.	do	Jan.1'05,1¾%
Stock, Class III. (B. C. & M. old stock).	....	....	100	459,600	7	Q.—J.	do	Jan.1'05,1¾%
Stock, Class IV. (Concord) $6,000,000 auth. Text	....	....	100	5,647,600	7	Q.—J	do	Jan.1'05,1¾%
Bost. Con. & Mon. improvement mortgage.	166	1891	1,000	500,000	6	J. & J.	Exton, Faneuil Hall Fk	Jan. 1, 1911
Concord & Montreal con. M. for $5,000,000. RR.c*	262	1895	1,000	5,000,000	4	J. & D.	Boston Safe D. & Tr.Co.	June 1, 1920
Debenture bonds, $1,150,000, currency.	....	'97-'99	1,000	1,050,000	3½ & 4	J. & D.	Bos. S. D. & Tr., Boston.	June 1, 1920
Do do $600,000, lin. guar.	....	1900	1,000	462,000	3½	J. & D.	do	June 1, 1920
Concord & Ports.—Stock, 6 per c. rent'l, 99 yrs. Cons'd	40½	....	100	350,000	7	A. & J.	Manchester, N. H.	Jan., '05, 3½%
Conn. & Passum.—Pref. stock, 6 p. c. rent'l, 99 yrs.c*	....	....	100	2,500,000	6	F. & A.	Boston, S. Dep. & Tr. Co.	Feb 1, '05, 3%
1st mortgage $1,900,000, gold.	110	1893	1,000	1,900,000	4 g.	A. & O.	do	Apr. 1, 1943
Massawippi st'k, guar. same div. as Conn. & Pass.	37	....	100	400,000	6	F. & A.	do	Feb., 1905, 3%
Newport & Richford 1st mort. guar. by C. & P.c*	22	1881	1,000	350,000	5	J. & J.	do	Jan. 1, 1911
Connecticut River—Stock ($2,000 authorized).	80	....	100	2,630,000	10	A. & O.	Boston, Mass.	Jan. 1,'05, 5%
Bonds, not mortgage, for $1,000,000, gold.	....	1893	1,000	1,000,000	4 g.	M. & S.	do	Sept. 1, 1943
Bonds, not mortgage.	....	1900	1,000	250,000	3½	J. & J.	do	Jan. 1, 1929
do	....	1903	1,000	969,000	3½	J. & J.	do	Jan. 1, 1923
Connecting (Phila.)—1st M., gu. p. & l. Pa. RR. en. c	6·75	1864	1,000	8,000	6	M.15 & M15	Phila., Broad St. Stat'n.	Sept. 15, 1904
Phil. Germ. & Chest. 1st M., gu. p. & l. Pa. Ry.r	7	1903	1,000	1,000,000	4	M. & N.	do	Nov. 1, 1913
3½ per cent gold mortgage, $5,000,000.	36	1902	1,000	956,000	3½ g.	M.15 & S	do	Mar. 15, 1932
Cooperstown & Surq. Val.—1st M., $200,000, int. gu.	19½	1898	500, &c.	200,000	5	M. & N.	2d N.Bk., Coop'st'n N.Y.	May 1, 1918
Copper Range—1st mortgage, $5,000,000.	105	1899	500, &c.	2,225,000	5 g.	J. & J.	Boston, Mass.	July 1, 1919
Cornwall & Lebanon—Stock.	26	....	50	800,000	6 in 1904	F. & A.	Co.'s of., Lebanon, Pa.	J'ly 14, 1904
1st mort., $800,000, red. at par beginn'g 1906.	26	1891	100 &c.	766,400	5	A. & O.	do	Apr. 1, 1921
Corvallis & Eastern—1st mort. ($11,250,000). *Ce.c*	....	1898	1,000	1,410,000	4 g.	F. & A	New York City.	Feb. 1, 1998

p. 1961; V. 79, p. 212, 268. Year ending June 30, 1903, gross, $54,-481; net, $5,408. President S. B. Dick, Meadville, Pa.; Vice-Pr.s. and Gen. Mgr., Robert Law; Sec.-Treas., W. B. Hayes.—V. 79, p. 212, 268.)

Colorado & Southern Ry.—See Text.—Operates from Orin Junction, Wyoming, through Colorado to Fort Worth, Texas, viz.:

Lines owned.	*Miles.*	*Other lines, br.s, etc.*	*Miles.*
Cheyenne to Orin Junction.	124	Other lines, br.s, etc. (16 near Julesburg)	264
Denver to Bessemer Junct., Col.	12	*Trackage*—Pueblo to Walsenburg	58
Denver to Leyden (narrow gauge).	16	Denver & Rio Grande.	
Como to Baldwin Mine (do).	131		
Trinidad, Col., to Texas State Line.	24	Total owned and leased	1,1½

Also has large interest in Fort Worth & Denver City Ry., 453 miles.

Has traffic and trackage agreement with Union Pacific, connecting the Chicago, Rock Island & Pacific lines at Cheyenne and Denver; also over Atchison tracks, Denver to Pueblo, Col. V. 69, p. 179.

ORGANIZATION.—Succeeded on Jan. 11, 1899, per plan in V. 67, p. 743, the Union Pacific Denver and Gulf and Denver Leadville & Gunnison. Owns a large majority of the common stock of Fort Worth & Denver City Ry., which see. Colorado Midland is controlled jointly by Colorado & Southern and Rio Grande Western.—V. 79, p. 729, 1, Mar., 1902, Edwin Hawley, President of Minneapolis & St. Louis RR., and associates, acquired control. V. 79, p. 1961, 2, Dec., 1902, the Denver & Interurban Ry. was incorporated with $3,6O0,000 authorized stock to equip electrically lines about Denver. V. 79, p. 1266.

VOTING TRUST.—The voting trust is expected to be terminated early in 1905. V. 79, p. 2795.

DIVIDENDS.—1st pref., 1900, 2 p. c.; 1901, 3½; 1902, 3½; 1903, 4 p. c.; 1904, April 2 p. c; in Oct., 1904, the dividend was passed. V. 79, p. 2795.

INCOME.—The new mortgage is a first lien on all the coal properties and other property, $750,000 being reserved for the acquisition of coal properties, etc., and is not executed. See Supp. of Feb. 1, 1902, has been returned and canceled. Statement to the New York Stock Exchange in V. 68, p. 1027; V. 77, p. 2158; V. 79, p. 2147.

EARNINGS—5 mos.,	1904.	1903.	Gross,	$2,243,436;	net,	$794,098
July 1 to Nov. 30.	1904.	1903.	Gross,	2,803,655;	net,	807,051

REPORT.—Report for year 1903-04 was in V. 79, p. 1459, showing:

Year ending June 30—	1-03-04.	1902-03.	1901-02.
Gross earnings.	$7,267,687	$6,144,969	$6,586,327
Operating expenses & taxes...	4,492,672	4,908,111	4,260,425
Net earnings.	$1,210,015	$1,234,378	$1,319,902
Total net income.	$1,210,015	$1,234,378	$1,319,902
Interest on bonds, etc.	811,958	796,800	752,603
Dividends on 1st pref.	(4%)340,000	(4%)340,000	(3½)297,500
Balance, surplus.	$56,953	$97,578	$271,759

OFFICERS.—Chairman, Grenville [M. Dodge, N. Y.; President, Frank Trumbull, Denver, Col.; Vice-Pres. and Gen. Man., J. M. Herbert, Denver, Col.; Sec. and Treas., Harry Bronner, 8 Nassau St., New York.

Director—Grenville M. Dodge, Isaac Bronner, Frederic P. Olcott, John C. Emery, Edward J. Berwind, Edward C. Henderson, Edwin Hawley, Norman B. Ream, Elisha Winterstein, Frank Trumbull, Denver City; Henry Tatnall, Baltimore, Md.; Frank Trumbull, Denver, Col.

—V. 77, p. 2095; V. 78, p. 1277, 1280, 1459, 2085, 2147, 2795.

Colorado Springs & Cripple Creek District Ry.—Colorado Springs to Cripple Creek, Col., 46 miles; branch, Cameron to Victor, 5 m.; other branches and spurs, 4 miles; total, 55 miles. Has 35 lb. rail, 55 m. steam, 14 m. steam and electric and 2 m. purely electric. Electric lines connect principal towns in Cripple Creek district. In Jan., 1905, new interest, it was reported, was contemplated.

Stock, all outstanding, common, $1,200,000; preferred, 5 p. c. noncum., $900,000. Par of shares, $100 each. Sinking fund can retire first mortgage bonds at par after the first 5 years, but there is 10% in 5 years, then 10% for the next five years, then 102½ for three years, thereafter at par. For year ending Dec. 31, 1902, $72,000 were reserved to retire the $1,977,000 first and $1,000,000 second mortgage bonds; in July, 1904, $756,000 of the second mortgage bonds had been retired. V. 79, p. 2147.

EARNINGS.—For year ending June 30, 1904, gross earnings, $764,-719; net income, $309,167; charges, $201,570; sink. fund, $38,236; surp., $99,361. Pres., Irving Howbert; Sec. and Asst. Treas., John G. Shields; Treas., E. F. Draper; Aud., L. F. Linney.—(V. 79, p. 626.)

Colorado & Wyoming Ry.—Hartville to Sunrise, Wyo., 18 miles; connections with various lines at Pueblo, Col., main line and sidings, 95 miles; Trinidad, Col., to Curatro, with spurs to mines, 58 miles; total, 171 miles. Pref. stock, $1,000,000; Com. do, $1,000,000 stock and the bonds, see table above. President, F. J. Hearne.

Columbia Newberry & Laurens RR.—Columbia to Laurens, S. C., 75 miles. Stock, $500,000. Bonds were 6s, but released as 3s in 1900 under agreement of certificates of interest to holders of 6s. Issue of bonds being issued bearing interest, if earned. Loans and bills payable 30, 1904, $20,000.

EARNINGS 5 mos.,	1904.	Gross,	$95,916;	net,	$23,008
July 1 to Nov. 30.	1903.	Gross,	94,440;	net,	32,938

Year ending June 30, 1904, gross, $225,039; net, $71,445; charges, $34,778; bal., sur., $16,667. President, W. G. Childs, Columbia, S. C.

Columbus Hock. Valley & Tol.—See Hocking Valley Ry.

Columbus & Lake Michigan RR.—Owns Lima, O., to Defiance, 40 miles. Succeeded Columbus, Lima & Milw. Ry., foreclosed. V. 75, p. 289, 1147. Extension proposed in 1904 from Lima to West Mansfield, O., 40 miles, at a connection with Toledo & Ohio Central. Stock authorized, per mile, $10,000 each of common and 4 p. c. non-cumulative pref.; par, $100. Bonds, see table above. By agreement engages to pay Sept., 1904, were not presented. Pres., A. Garretson; Treas., E. Hope Norton, 33 Wall St., N. Y.—(V. 76, p. 804).

Columbus & Southern Ry.—Lancaster Junction, O., at a connection with the Toledo, St. Louis & Western, 34 miles. Successor of the Columbus Wellston & Southern RR., sold in foreclosure to J. G. Reeves and associates of Lancaster, O., on Dec. 4, 1901. V. 73, p. 1206; V. 75, p. 1148. Stock authorized, $2,000,000.—V. 75, p. 339.

Columbus Term. & Transfer RR.—V. 78, p. 286; V. 79, p. 902.

Columbus & Xenia RR.—Owns from Columbus, O., to Xenia, O., 55 miles. Operated as a division of the Little Miami, and is leased for 99 years from December, 1869, in connection with the Little Miami-Sandusky Cincinnati Chicago & St. Louis, which pays 8 per cent on stock. The lease is guaranteed by the Pennsylvania RR. Co. In March, 1901, the additional $1,000,000 was issued, and the bonds and stock are distinct tinned for the present.—(V. 72, p. 532.)

Combination Bridge (Sioux City, Ia.)—Owns a bridge 1,240 feet long over Missouri River, with approaches, 1 mile, used by railroads and street cars and as a high way.

Stock, $500,000 authorized and all outstanding. Mort. trustee, Union Trust Co., Indianapolis, Ind. Pres, Jos. C. Head, Latrobe, Pa.; Secy., F. L. Eaton, Sioux City, Ia.—(V. 78, p. 102, 2 · 6.)

Concord & Montreal RR.—From Nashua, N. H., via Concord, Plymouth, etc., to Gre ston and the White Mountains, 450 miles in all, including Manchester & Keene, 30 miles, owned jointly, 44 miles; 35 miles of double track. A branch from Concord to Manchester, N. H., 17 miles, operated electrically, was completed in Aug., 1903; $462,000 bonds have been issued therefor. V. 71, p. 698, 751; V. 74, p. 1035. Since June 29, 1895, leased to the Boston & Maine, at rental of 7 p. c. per annum on all stock. The stockholders voted on April 8, 1903, to purchase the Concord Street Ry., and to issue $500,-000 stock, of which $250,000 has been sold.—V. 78, p. 2147.

Concord & Portsmouth RR.—Owns Portsmouth, N. H., to Manchester, N. H., 40¼ m. Leased to Concord RR. in 1862 for 99 years; rental, $25,000 p. a. on stock and org. exp. Guaranteed by Boston & Maine.

Connecticut & Passumpsic Rivers RR.—White River Junc., Vt., to Canada Line, 110 m.; leases 999 years Massawippi Valley, 37 m.

LEASE.—From January 1, 1887, leased to the Boston & Lowell RR. for 99 years on a basis of 6 per cent dividends on stock 5 per cent till January, 1897, inclusive, and 6 per cent thereafter.

SECURITIES.—Massawipi stock receives same dividends as stock of lessee, and $400,000 of it (par $100) is the only amount outstanding. It is pledged as part security for as of 1893. Of the $2,500,000 preferred, $500,000 are also $50,000 Massawippi Valley Ry. stock, now represented by Connecticut Trust & Safe Deposit Co. of Hartford 5 per cent trust certificates, under which the Vermont Valley has the right to purchase the stock at par. The Massawippi stock is held also at par and interest and in the meantime receives all dividends above 5 per cent per annum on the stock deposited in trust.—(V. 57, p. 1040.)

Connecticut River RR.—Owns Bellows Falls, Vt., to Wells River, 74 miles (double tracked, 36 miles); branches, 6 miles.

LEASE.—Leased for 99 years from Jan. 1, 1893, to the Boston & Maine, guaranteeing rentals (as interest on bonds) 6 per cent per annum on capital stock), payable directly to the stockholders in semi-annual instalments Jan. 1 and July 1, and in addition thereto interest on bonds and sinking fund and $2,000 per annum for taxes. Lessee pays all taxes, operating expenses, etc., but lessor to issue its stock or bonds for permanent improvements.—V. 79, p. 1266.

Connecting Ry. (Philadelphia).—Owns from Mantua Junction to Frankford Junction, Pa., 7 miles; Germantown Junction to Chestnut Hill, 7 miles; branches, etc., 26 miles; total, about 37 miles. Consolidation in 1902, with the Philadelphia Germantown & Chestnut Hill and other roads. V. 73, p. 390. Stock authorized, $5,-000,000; outstanding, $3,613,400. Dividends 4 p. c. per annum. Dividends paid in 1902 to 1904, both incl., 4 p. c. yearly (J.&D.).—V. 75, p. 1354.)

Conway Coast & Western RR.—V. 79, p. 1266.

Cooperstown & Charlotte Valley RR.—(*See Map Del. & Hud.*)—Owns Charlotte Crossing to Cooperstown, 19 miles; leases for 99 years from Jan. 1, 1889, Cooperstown & Susque. Valley R.R., Cooperstown to Charlotte Crossing, and branch to Cooperstown Jct., 5½ miles, guaranteeing interest on latter's $200,000 5 p. c. bonds. Stock, $45,000, acquired July, 1903, by Del. & Hud.—V. 77, p. 88.

Copper Range RR.—Calumet, Mich., to Mass City, with branches, 105 m.; 80 lb. rail. Stock, $3,000,000. Stock, $2,986,900, of which $1,281,800 owned by Copper Range Consolidated (Mining) Co. Bonds limited to $25,000 per mile of branches and $50,000 per mile of line. Bonds, $2,225,000 outstanding, $615,000 were in Jan. 1904, held in the treasury of the Copper Range Consolidated Co.—V. 75, p. 228. For 5 months ending May 31, 1904, gross, $267,132; net, $118,732. Year ending June 30, 1904, gross, $514,733; net over taxes, $143,047. President, William A. Paine; Sec. and Treas., Frederic Stanwood, Boston.—(V. 78, p. 2228).

Cornwall RR.—V. 74, p. 1139.

Cornwall & Lebanon RR.—Owns Lebanon, Pa., to Conewago, 21 66 miles; branches, 2·75 miles; total, 24·41 miles. Pennsylvania Steel Co. acquired $540,000 stock, nearly all the remainder being owned by the Lackawanna Steel Co. V. 72, p. 1241, 1282.

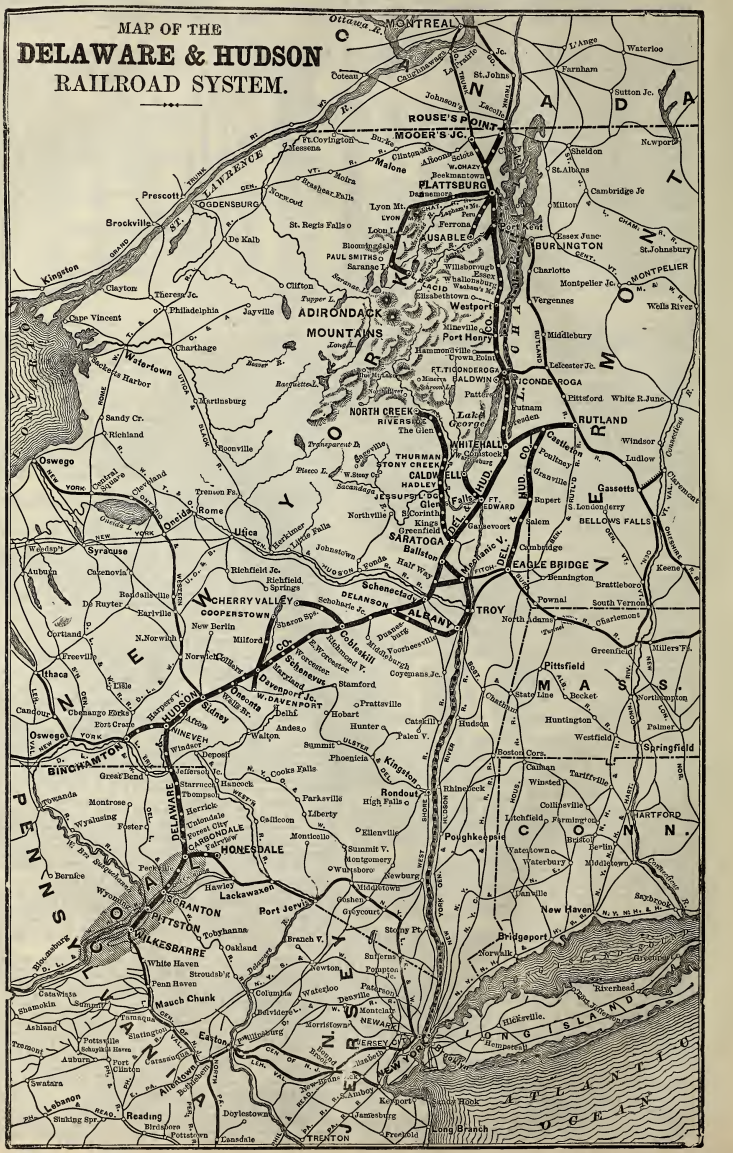
MAP OF THE
DELAWARE & HUDSON
RAILROAD SYSTEM.
MONTREAL
Ottawa R.
Cotean
Caughnawaga
St. Johns
Waterloo
Farnham
Sutton Jc.
Johnson's Pt.
ROUSE'S POINT
MOOER'S JC.
Ft. Covington
Chateaugay
Malone
Beekmantown
PLATTSBURG
Sheldon
St. Albans
N.wport
Cambridge Je
Milton
Essex Junc.
BURLINGTON
St.Johnsbury
Charlotte
MONTPELIER
Montpelier Jc.
Wells River
Vergennes
Middlebury
Leicester Jc.
Whitehall
Ft. Ticonderoga
Baldwin
TICONDEROGA
Pittsford
White R.Junc.
RUTLAND
Windsor
Ludlow
Claremont
Gassetts
BELLOWS FALLS
Keene
Brattleboro
South Vernon
Pownal
North Adams
Greenfield
Miller's Fl.
Pittsfield
State Line
Becket
Northampton
Huntington
Palmer
Westfield
Springfield
Winsted
Collinsville
HARTFORD
Litchfield
Farmington
Bristol
Berlin
Middletown
Cromwell
Wallingford
New Haven
Saybrook
Bridgeport
Norwalk
Riverhead
Huntington
Greenport
Sag Harbor
Montauk Pt.
Block Island
Watertown
Waterbury
Poughkeepsie
Rhinebeck
Rondout
High Falls
Kingston
Catskill
Hudson
Albany
TROY
Schenectady
Saratoga
Ballston
Cambridge
Eagle Bridge
Bennington
Hoosick Falls
Johnstown
Fonda
Amsterdam
Schoharie Jc.
Cobleskill
Richmondville
Sharon Spgs.
Cherry Valley
Richfield Springs
Richfield Jc.
Cooperstown
New Berlin
Milford
Oneonta
Davenport
Davenport Jc.
Delhi
Sidney
Unadilla
Afton
Bainbridge
Norwich
Oxford
Greene
Chenango Forks
Binghamton
Endicott
Johnson City
Owego
Candor
Ithaca
Cortland
Homer
Auburn
Cazenovia
Syracuse
Oswego
Fulton
Oneida
Rome
Utica
Herkimer
Little Falls
Canajoharie
Amsterdam
Schuylerville
Saratoga
Ballston
Mechanicville
Troy
Albany
Rensselaer
Hudson
Chatham
Stockbridge
Lee
Great Barrington
Pittsfield
Adams
North Adams
Williamstown
Bennington
Brattleboro
Keene
Claremont
Windsor
Ludlow
Rutland
Castleton
Poultney
Granville
Hudson Falls
Fort Edward
Glens Falls
Sandy Hill
Whitehall
Lake George
Ticonderoga
Crown Point
Port Henry
Westport
Elizabethtown
Willsborough
Whallonsburg
Essex
Port Kent
Burlington
Plattsburg
Beekmantown
Rouse's Point
Mooer's Jc.
Malone
Moira
Brasher Falls
Norwood
Ogdensburg
Prescott
Brockville
Kingston
Clayton
Cape Vincent
Theresa Jc.
Philadelphia
Jayville
Watertown
Sackets Harbor
Carthage
Black River
Martinsburg
Boonville
Sandy Cr.
Richland
Pulaski
Oswego
Fulton
Central Square
Cleveland
Oneida
Rome
Utica
Trenton Falls
Clinton
New Hartford
Whitesboro
Yorkville
Oriskany
Frankfort
Ilion
Herkimer
Little Falls
Dolgeville
Fonda
Johnstown
Gloversville
Amsterdam
Schenectady
Scotia
Mohawk
Cohoes

RAILROADS. For explanation of column headings, &c., see notes on first page of tables.	Miles of Road.	Date of Bonds	Size, or Par Value.	INTEREST OR DIVIDENDS. Amount Outstanding	Rate Per Cent.	When Payable	Where Payable, and by Whom.	Bonds—Principal, When Due. Stocks—Last Dividend.
Cripple Creek Central—Stock ($3,000,000 pref.)..			$100	$5,500,000	.....	.....	.....	.....
Mid. Term. 1st mortgage, g., s. f. F.....c°	41	1895	1,000	464,000	5 g.	J. & D.	N.Y., Farm. L. & T. Co.	Dec. 1, 1925
Cuba Eastern—1st mortgage, $1,000,000.....K..	43	1903	1,000	1,000,000	5 g.	M. & S.	N.Y., Knick. Trust Co.	Mar. 1, 1923
Cuba R.R.—1st M., gold, $20,000 per mile ¶to.car	376	1902	1,000&c	4,878,000	5 g.	J. & J.	N.Y., Morton Trust Co.	July 1, 1952
Cumberland & Pennsylvania—1st mort., g., gu.G.	57	1891	1,000	1,000,000	5 g.	M. & N.	Guar. Trust Co. of N.Y.	May 1, 1921
Cumberland Valley—Common stock.....	.....		50	1,292,950	8 in	1903	Phila., Chamberburg.	Oct. 29, '04
Pref. stock ($243,000 2d pref.)..	.....		50	484,900	5	Q.-J.	do do	Jan. 1, '05, 2%
2d (now 1st) mortgage	82	1856	500 &c.	94,000	8 g.	A. & O.	do do	Apr. 1, 1908
Dayton & Mich.—Com. stk. (5% p. a. guar. C.H. & D.)..	.....		100	2,420,100	3½	A. & O.	Cincinnati.	Oct. 1, '04, 1½
Preferred (8 p. c. guar. C. H. & D.) endorsed.....	.....	1877	50	1,211,250	8	Q.-J.	do	Jan. 3, '05, 2%
1st mortgage, guar. by L. and by C. H. & D.....c	142	1881	1,000	1,728,000	7	J. & J.	N.Y., Keasbe & Co., Cin.	Jan. 1, 1911
Dayton & Union R.R.—1st M., s. f. (not drn).....c	32	1879	1,000	225,000	7	J. & D.	N.Y., Am. Exch. Nat. Bk	Dec. 1, 1909
Dayton Union Ry.—1st M., s. f., call at par, F....	.....		1,000	478,000	4 g.	J. & J.	N.Y., Farm. L. & Tr. Co.	July 1, 1949
Delaware Coach.....stock.....	224		25	2,067,350	6 in	1904. J. & J.	Banks making	July 15, 3%
Gen. M., gold **FP**.....	117	1892	1,000	500,000	4½ g.	J. & J.	Phila., Broad St. Station	July 1, 1932
Delaware & Chesapeake 1st M., assumed, cur. c°	54	1882	1,000	400,000	4	P. & A.	do	Feb. 1, 1912
Del. & Bound Br.—Stock (auth., $3,000,000; Pa. Read.	.....		50	1,000,000	4	Q.-J.	Phila., 240 So. Third St.	Jan. 21, '04, 2%
1st mortgage.....	27	1875	1,000	1,500,000	7	F. & A.	Phila., Guar. T. & S. D. Co.	Aug. 1, 1905
2d mortgage, extended in 1899.....	27	1875	100 &c.	300,000	7	F. & A.	Phila., Guar. T. & S. D. Co.	Aug. 1, 1905
Delaware & Hudson—Stock (auth.), $43,990,000	100		100	40,990,000	7 in	1905	Q.-Mch.	N.Y. Of., 21 Cortlandt St.	Mar. 15, '05, 1½
1st M. on Pennsylvania Div. ($10,000,000) ¶ not	.....	1877	1,000&c	5,000,000	7	M. & S.	do	Sept. 1, 1917
Schenectady & Duanesburg Div. organized in Dec., 1897, to	14	1876	100 &c.	700,000	7	M. & S.	do	Sept. 1, 1924
Adirondack, 1st M., gold, gu. p. & i. end. Us. of Ar	57	1892	1,000	1,000,000	4½ g.	M. & S.	do	Mar. 1, 1942
Equipm't M., $150,000 pa yable May, yr'ly. ¶ sum	.....	1892	1,000	750,000	3½ g.	M. 15&N	do	Yearly to 1909
Equipm't deb., $2,500,000 ..... $250 an'ly, Jan.	.....	1902	1,000	1,900,000	4	J. & J.	do	Yearly to 1914
Guaranteed Bonds.								
Hud. Coal Co. deb. gu., p. & i. end., part due, yr'ly.	.....	'01-'02	1,000	2,855,000	4	M. & N.	do	May 1, '05-18
Bluff Point Land Improve. Co. 1st M., gold, guar.c°	.....	1890	1,000	300,000	4 g.	J. & J.	do	Jan. 1, 1940
Chat. Ore & I., ref. M., gail 105. Co. .....c°ar	.....	1902	1,000	1,300,000	4 g.	J. & J.	do	Jan. 1, 1942
Albany & Susquehan. Rlt., N. Y. & Canada RR.,	Chateaugay & L.		Pfa. c.	RR., Utica & Blk. RR.,			Coop. & Chant. Val—	See Bonds.
Delaware Lackawanna & Western—Stock.....	.....		.....	26,200,000	See text.		N. Y., 26 Exchange Pl.	Jan. 20, '05, 1½
Con. M. now 1st on road & equip ($10,000,000) Fo	194	1877	1,000	3,067,000	7	M. & S.	do do	Sept. 1, 1907

DIVS.—{ To 1893 '94 '95. '96 '97 '98 '99 1900 '01 '02 '03 1904.
(Per cent) { 4to4½ yrly 2 4 4 3 4 4½ 5 5½ 6 6 6

EARNINGS—5 mos., (1904 .. ..Gross, $100,915; net, $38,420
July 1 to Nov. 30. (1903 .....Gross, 116,833; net, 55,748

INDUSTRY.—Operates 376 miles of road. Agst. $57,329 in 1900, agst. $52,000 in 1899.

Year 1903-4, gross, $242,038; net, $107,124; interest and taxes, $50,034; dividend (6 p. c.), $48,000; bal., surp., $9,090.—(V. 72, p. 675.)

Corvallis & Eastern RR.—Owns from Corvallis to Ikanah, Or., 142 miles. Land grant for 550,000 acres. Organized in Dec., 1897, to purchase and extend the Oregon Central & Eastern, which was the successor of Oregon Pacific, sold under foreclosure Dec. 1, 1897. Stock, $11,250,000; outstanding, $1,410,000. Mortgage provides for extension eastward to Snake River in Malheur Co.

Earnings—In year ending June 30, 1903, gross, $148,435; net, $45,130; total deductions, $66,544.—(V. 68, p. 474; V. 77, p. 2159.)

Cotton Belt.—See St. Louis Southwestern Ry.

Cripple Creek Central Ry.—Divide, Col., to Cripple Creek and Florence, &c., 77 miles; 56 miles standard gauge and 21 miles narrow gauge to mines, etc., 41 miles; total, 125 miles, of which 43 miles standard gauge. Controls Midland Terminal Ry., Florence & Cripple Creek RR., Golden Circle RR., La Bella RR., Cripple Creek Transfer RR. and Mine & Transfer Co. and $225,000 United States Reduction & Refining Co. 1st mort bonds. See V. 69, p. 851, 1011, 1103; V. 72, p. 984; V. 74, p. 880; V. 77, p. 154.

A reorganization per plan V. 78, p 2018 (see also V. 77, p 1542) of the Denver & Southwestern Ry., the property was sold at auction on Oct. 4, 1904. V. 79, p. 1461. The old general 5s and floating-debt holders will receive 60 p. c. in new pref. stock and 50 p. c. in new common stock, leaving $6,463,000 common stock to be preferred to be used for other purposes connected with the reorganization.

STOCK AND BONDS.—Common stock, $2,500,000; 4 p. c. non-cum. preferred stock, $3,000,000; 1st mortgage Midland Terminal bonds. See table above; Midland Terminal equip notes, $24,000.

EARNINGS.—For 10 mos. end. Sept. 30, 1903 (old Co.), gross, $851,528 net, $161,141.

REPORT.—Report of old Co. for year end. Nov. 30, 1902, was in V. 76, p. 702, showing gross, $1,202,702 net, $142,016.

President—Henry M. Blackmer; Vice-Pres., R. E. F. Flinsch; Sec. & Treas., John Gorlow. Directors, V. 79, p. 1461.—(V. 79, p. 1461.)

Cuba Eastern RR.—To be completed May 15, 1904, from Gramadillo Bay, on south coast of Cuba, to west via Guantanamo to forest lands owned by the Cuba Hardwood Co., 43 miles; extension to La Maya, 30 miles, to be completed by end of Sept., 1904; also extension to Nipe Bay, on the north shore of Cuba; also branch to be built from a point near Guantanamo easterly to Baracoe. Has five-year contract with Cuba Hardwood Co. to haul 100,000 tons per year, at all outstanding. Bonds (see above), $411,000 outstanding Oct., 1903. Pres., H.W. Bennett. Office, 79-81 Wall St., N.Y.—(V. 76, p. 1355.)

Cuba R.R.—Operates 376 miles standard gauge from Santiago de Cuba, 356 miles, of which Santa Clara to San Luis, 336 miles, is owned and balance controlled; also owns branches, Zaza Jct. to Sancti Spiritus, 9 miles; Alto Cedro to Bay of Nipe, 12 miles; total owned, 376 miles; controls Ponupo branch, 12 miles, and leases Jucaro to San Fernando, 43 miles; total operated, 431 miles. See V. 75, p. 1147, 1307. Road opened in 1902. See WILSON, C. Van Horne, Vol. III., Industrially identified with the enterprise.

STOCK AND BONDS.—Stock, $20,000,000 of common and 6 per cent noncum. pref.; outstanding, common, $6,126,000; pref, $10,000,000; par of shares, $100. Bonds, see table above. President, Franklin B. Lord; Sec., Chas. J. Fay; Treas., James L. Bruce. Office, 49 Montgomery St., Jersey City, N. J.; 80 Broadway, N. Y.—(V. 75, p. 1147, 1307.)

Cumberland & Pennsylvania RR.—Owns from Cumberland, Md., to Flemington, Md., and branches. Operates also Potomac Steam Coal Co. and Consolidation Coal Co., which guarantees by endorsement the first mortgage. V. 52, p. 390. Stock, $1,500,000; par, $100. For year ending June 30, 1901, gross, $664,264; net, $264,202; interest, $202; dividends, $82,968; bal., surp., $188,322 In 1899-0, net, $164,102.

Cumberland Valley RR.—Owns from Harrisburg, Pa., to Potomac River, Md., 92 miles; leases Shippensburg & Stoughstown & Winchester, a total distance of 116 miles. It leases—Cumberland Valley & Martinsburg Railroad 28 miles; Hagerstown & Chambersburg Railroad, 7 miles; Southern Pennsylvania Railroad, 21 miles; leases Cumberland Valley & Waynesboro RR., 18 miles; total operated, 163 miles. V. 61, p. 152. Merger with Northern Central, see latter company. V. 77, p. 1873.

STOCK, ETC.—Pennsylvania RR. owns $975,850 com. and $237,200 pref. The $139,300 8 p. c. bonds maturing Apr. 1, 1904, were paid off.

DIVIDENDS.—In 1880 to 1884, 10 per cent yearly; from 1885, to Jan., 1905, both inclusive, 8 per cent yearly.

REPORT.—Earnings entire line as follows:

Year.	*Gross*	*Net*	*Int., etc.*	*Dividends.*	*Bal., surp.*
1903.....	$2,019,378	$425,266	$76,239	(8 p.c.)$142,228	$207,136
1902.....	1,256,501	378,702	62,059	(8 p.c.) 142,228	174,415

From surplus in 1903 $131,299 was appropriated for extraordinary expenditures.—(V. 70, p. 580; V. 72, p. 391; 932; V. 77, p. 1873.)

Dallas Cleburne & Southwestern Ry.—Owns Egan, on Mo. Kan. & Texas RR., to Cleburne, 10 miles. Operated from Dec. 1, 1902: Extension proposed from Egan to Dallas, 30 miles. Control Cleburne to Glenrose, 50 miles. Leased to Mo. Kansas & Texas Ry. V. 76, p. 48. Bonds authorized, $150,000 first mort. 20-year sold 5s, due Jan. 1, 1933. President, W. D. Myers, Cleburne, Tex.—(V. 77, p. 88.)

Dayton & Michigan RR.—(*See Map Cin. Ham. & Day.*—Owns Dayton, O., to Toledo Junc., O., 144 miles; trackage into Toledo, 1¼ m. Incorporated Feb. 1, 1863, in perpetuity to Samuel Hamilton and Jno. Tayon. Rental is interest and sinking fund and 8 p. c. on pref. stock and 3¼ p. c. on common. Guaranty contract is secured by mortgage of 1871, but the preferred carries no voting power. V. 56, p. 813. Mortgage of 1858 is held alive under mort. of 1881, which is therefore a first lien.

Dayton Union Ry.—Union depot at Dayton, O. Used by Pitts. Cinn. Chic. & St. L., Cleve. Cinn. Chic. & St. L., Cinn. Ham. & Dayton, Dayton & Union RR., and Erie RR. under lease which provides that interest on bonds and other expenses shall be paid on mileage train basis. Stock, $321,000, all common. Pres., M. E. Ingalls; Sec., Ralph Peters; Treas., C. G. Waldo. Office, Cincinnati, O.—(V. 73, p. 1312.)

Dayton & Western RR.—Owns from Dayton, O., to State line Ind., 38 miles, and leases 4 miles to Edmond, Ind. Leased to Pan Ind. 1865, for 99 years, renewable forever, to Little Miami, and so operated by Pitts. Cin. Chic. & St. Louis. Under terms of the lease, upon payment of the 7s, D. & W. bonds, Little Miami to receive sole owner of the D. & W. Of bonds $332,000 are 7s. Stock, $309,276.

Delaware RR.—Shellpot Crossing, Del., to Delmar, Md., 95·22 miles; branches, Centreville, 8·52 miles, Del., Delaware City, Clayton, Del., to Oxford, Md., 54·28 m.: Seaford, Del., to Cambridge, Md., 32·97 m.; Massey's, Del., to Chestertown, Md., 20·69 m.; other branches, 16·04 m.; total, 248·77 miles. V. 67, p. 1356.

Leased till May 1, 1927, to the Philadelphia Balt. & Washington, which guarantees 7 p. c. of stock; surplus rental to stockholders. V. 64, p. 1000. Dividends 1898 to January, 1905, 6 p. c. yearly. In year ending Dec. 31, 1903, gross, $2,000,938; net, $485,489; other income, $202,486; interest, taxes, etc., $153,489; dividends (7 p. c.), $175,000; dividends (6 p. c.), $179,233; bal., surp., $37,362.—(V. 68, p. 129.)

Delaware & Bound Brook RR.—Owns from Bound Brook (Central of N. J.) to Delaware River, 27 miles; branches to Trenton, 7; Second Track 27 miles; total, 83 miles. Leased for 99 years for 990 years to Phila. & Reading RR. for $267,000, paying interest and 8 p. c. on stock; lease assumed by Phila. & Read'g *Railway.*—(V. 68, p. 722.)

Delaware & Hudson Co.—*See Map.*—Owns railroad lines from Wilkesbarre, Pa., via Albany, N. Y., to Rouse's Point, on Canada line, with branches, 821 miles in all. V. 68, p 871.

Lines owned—		*Lines leased*—To—	*Miles.*
Lackawanna & Susquehanna..	22	¶ Albany & Susquehanna	142
Valley RR. of Pa	17	¶ New York & Canada	150
Hoosick Tunnel	28	¶ Delaware & Hudson	192
Schenectady & Mechanicville	10	Chateaugay & Lake Placid RR.	80
Cherry Val. & Sharon Railway	21	¶ Troy & Boston	21
¶ Schenectady & Duanesburg	14	¶ Jefferson RR. (trackage)	35
¶ Adirondack Ry	57	Other lines	8
¶ Saratoga & Schuylerville	24		
Branches and spurs	450	Total operated Jan. 1, 1904.	821

Also leases Utica Clinton & Binghamton and Rome & Clinton RR., 4 miles, jointly to New York Central.

HISTORY, ETC.—The company was chartered April 23, 1823. It is one of the largest miners and carriers of anthracite coal.

STOCK, ETC.—Stockholders on Feb. 1, 1904, received $10,000,000 new stock making a total of $43,990,000. See "General Finances" below.

DIVIDENDS. ('84 '85 '86 '87 '88 '89 to '96 '97 to 1900 1901 to '05 since Feb. 1904. 5 6 7 8 9 10 yearly.

Dividends for 1905 fixed at 7 p. c., payable quarterly. V. 79, p. 2795.

BONDS.—In 1899-00 issued $4,000,000 equipment trust 3½s and debentures, both due 1916. Of the $1,250,000 debentures 1900 only $1,000,000 are payable $350,000 yearly. V. 68, p. 670; V. 69, p. 1193; V. 70, p. 125. Chateaugay Ore & Iron Co. $1,300,000 bonds are guaranteed. V. 73, p. 1263.

GENERAL FINANCES.—On May 9, 1899, the stockholders voted to set aside every year, as a sinking fund for retirement of bonds and guaranteed securities, an amount equal to at least five cents per ton of coal mined, or $175,000 to $200,000 per annum, and to use the balance income account each year. (V. 68, p. 926. See ordinance in full, V. 68, p. 1180. Coal owned and controlled Jan. 1, 1904, 223,293,754 tons. In 1900 $200,000 was appropriated from proceeds of settlement of the sink. fund; $141,800 in 1901; $151,100 in 1902, $100,000 in 1903, and $347,200 in 1904.

Stockholders in 1904 subscribed to $7,000,000 new stock at $135 per share: to retire the $5,000,000 New York & Canada RR. bonds (D. & H. owned $1,500,000 in consideration of $1,000,000 cash and this stock), to pay for standard-gauging the Chat. & Lake Placid Ry. and of taking up $200 000 of underlying bonds, aggregating somewhat over $2,000,000, for which $2,000,000 new stock was reserved, and the balance accruing to the treasury. The remainder $3,000,000 authorized will be held for similar purposes in the future. See V. 78, p. 583, 1185, 1781; V. 79, p. 1193.

EARNINGS.—Earnings of leased lines in New York State for 9 months:

9 months end. Sept. 30.	*Albany & Susquehanna.—* 1904.	1903.	*N. Y. & Canada.—* 1904.	1903.	*Rens. & Saratoga.—* 1904.	1903.
Gross	$4,480,881	$3,783,411	$1,361,179	$1,185,561	$2,455,880	$2,251,...
Net	2,202,000	1,852,000	619,945	519,076	1,158,000	1,058,...
Sur. over chgs.	1,399,932	913,220	87,566	160,564	47,45	196

REPORT.—For 1903 in V. 79, p. 984. Coal (anthracite) carried in 1903, 8,657,966 tons; in 1902, 4,640,772 tons; in 1901, 7,571,298 tons.

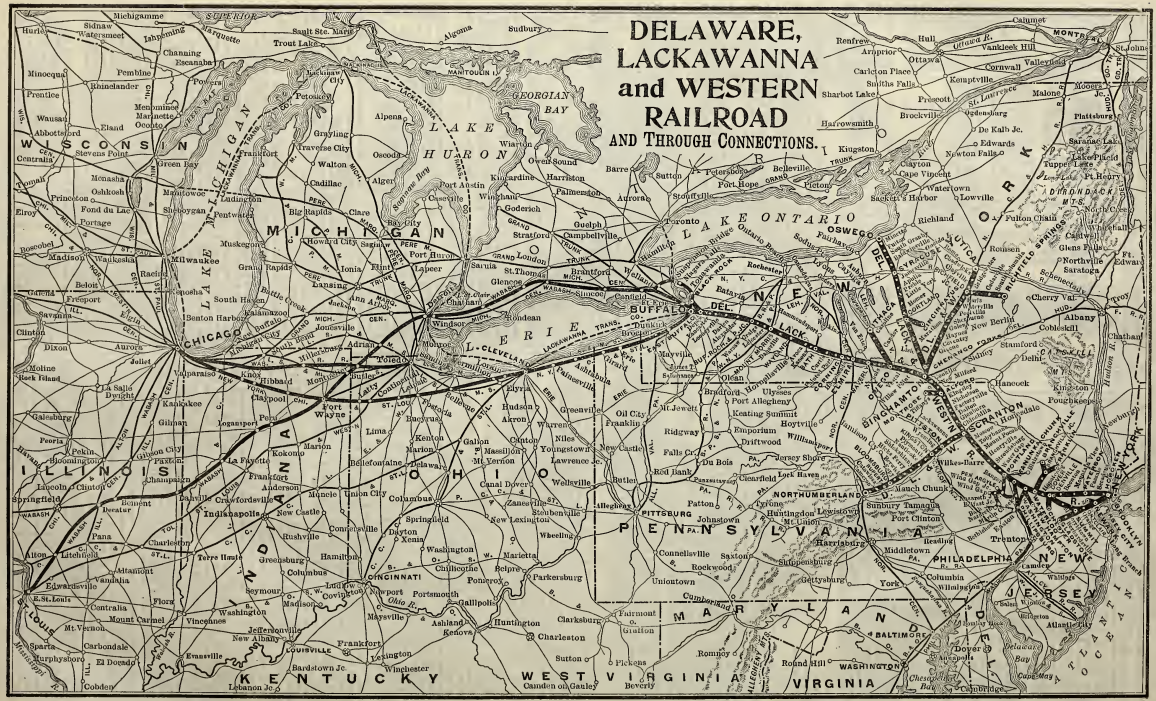
DELAWARE, LACKAWANNA and WESTERN RAILROAD
AND THROUGH CONNECTIONS.
LAKE SUPERIOR
LAKE MICHIGAN
LAKE HURON
GEORGIAN BAY
LAKE ONTARIO
LAKE ERIE
WISCONSIN
MICHIGAN
ILLINOIS
INDIANA
OHIO
KENTUCKY
WEST VIRGINIA
PENNSYLVANIA
NEW YORK
NEW JERSEY
MARYLAND
VIRGINIA
CANADA
CHICAGO
CINCINNATI
PHILADELPHIA
BALTIMORE
WASHINGTON
BUFFALO
SCRANTON
ATLANTIC OCEAN

RAILROADS. For explanation of column headings, &c., see notes on first page of tables.	Miles of Road.	Date of Bonds	Size, or Par Value.	Amount Outstanding	INTEREST OR DIVIDENDS. Rate per Cent	When Payable	Where Payable, and by Whom.	Bonds—Principal, When Due. Stocks—Last Dividend.
Delaware Md. & Va.—Junction & B.—1st mortgage	39	1860	All.	$185,000	3	J. & J.	Phila., Broad St. Station	Jan. 1, 1932
Break. & Frank. 1st m. to State, red. aft. Jan.'95.	19	1874	All.	200,000	3	J. & J.	do do	Jan. 1, 1932
Other mortgages				650,000	6	J. & J.	do do	Oversubs.
Delaw. & Northampont—1st M., $2,500,000, g., s. f. K.		1903	———	(1)	5 g.	J. & J.	N. Y., Knickerb. Tr. Co.	Mar. 1, 1953
Del. River RR. & Bridge—1st M., g., gu. p. & i. of P. C.	10	1896	$1,000	1,300,000	4 g.	J. & J.	Philadelphia, Pa.	Jan. 1, 1936
Delaware Susq. & S. RR.—1st mort. $1,500,000			$1,000	1,500,000	See text.	M. & N.	N. Y., Farm. L. & Tr. Co.	Nov. 1, '05, 3%
De. & Ra. & Gulf—1st M., $2,000,000, g., red. 103 M. & E.	56	1903	$1,000	1,120,059	5 g.	M. & N.	N. Y. or Miss. V. Tr. Co., St. L.	May 1, 1953
Denv. Northw. & Pac.—1st M., $22,500,000, g., R. & C.		1902	1,000	See text.	3 g.	M. & S.	New York or Denver.	Sept. 1, 1952
Denver & Rio Grande—Stock (see text) & Tr.			100	38,000,000				
Pref. stock, 5 per cent non-cum., $50,000,000 Tr.			100	44,400,000	5 in 1904	J. & J.	Office, 195 B'way, N. Y.	Jan. 16'05, 2½
1st cons. mort. for $45,000,000 { gold.. Us. c. & r.	1,667	1886	500 &c.	13,511,000	4 g.	J. & J.	N. Y., Fourth Nat. Bank	Jan. 1, 1936
(now 1st mortgage) { gold.. Us. c. & r.	1,667	1886	1,000	6,382,500	4 g.	J. & J.	do do	Jan. 1, 1936
Improvement mort. ($5,000 per mile) g. Us. c. & r.	1,667	1888	1,000	8,335,000	5 g.	J. & D.	do do	June 1, 1928
Rio Grande South—1st mort., guar. (see text)	86	1890	1,000	x2,277,000	5 g.	J. & J.	N. Y., Maitl'd, Coppell.	July 1, 1940
Rio Grande Junction 1st mortgage, guar. c. & r.	62	1889	1,000	1,900,000	5 g.	J. & D.	do do	Dec. 1, 1939
Rio Grande Western, 1st M., $7,859, g., s. f., c. & r.	436	1899	1,000	6,000,000	4 g.	J. & J.	N. Y., Morton Trust Co.	July 1, 1949
1st cons. mort., red. at par; see text, gold. Tr. o. c.	695	1899	1,000 &c	13,176,600	4 g.	A. & O.	do do	Apr. 1, 1949
Utah Cent. 1st M., guar. V. 68, p. 724, g. M. o.	33	1890	1,000	650,000	4 g.	A. & O.	do do	Jan. 1, 1917
Utah Cent. Co., 1st M., $2,000,000, red. 110. M. o.		1890	1,000	853,000	5 g.	M. & S.	do do	Mch. 1, 1926
Pleasant Valley Coal, 1st M., s. f., red. 115. M. o.		1898	1,000	1,162,000	5 g.	J. & J.	do do	July 1, 1928
Equip. bonds, ser. A, g., $75,000 due semi-an.		1903	1,000	1,275,000	4 g.	M. & N.	N. Y., Blair & Co.	Nov'04-May'13
Des Moines & Fort Dodge—Common stock				4,293,000				
Preferred stock, 7 per cent, non-cum.			100	743,500	5 in 1904	August.	New York.	Aug. 1, '04, 5%
1st mortgage, gold, guar. p. & i.	143	1905	1,000	3,077,000	5 g.	J. & J.	do do	Jan. 1, 1934
D. M. & Ft. J. & So.—1st M., $4,000,000, g., red. 105	75	1901	1,000	1,040,000	5 g.	J. & J.	N. Y., Colonial Trust Co.	July 1, 1931
Des Moines Union—1st M. for $800,000, gold. Ce. c.	4	1887	1,000	671,000	5 g.	M. & S.	N. Y., Central Trust.	Nov. 1, 1917
Detroit Grand Haven & Mil.—1st mtg., $5,000,000, g.,	199	1899	1,000	2,000,000	4 g.	J. & D.	do do	Dec. 31, 1918
Consol. mort., guar. (option—see text)	199	1878	200 &c.	3,200,000	6	A. & O.	{ N. Y. and London.	Nov. 15, 1918
Detroit Hillsdale & S. W.—Sf'd, 4 p. c. text), L. S. & M. S.	65	———	100	1,350,000	3	J. & J.	N. Y., Farm. L. & Tr. Co.	Jan. 5, '05, 2%

x Also $2,223,000 not guaranteed.

Detroit Grand Rapids & Western—See PERE MARQUETTE RR.
Detroit Lansing & Northern—See PERE MARQUETTE RR.

Delaware & Hudson—(Concluded.)

Year ending Dec. 31—	1903.	1902.	1901.
Earnings of railroads	$13,642,954	$11,050,690	$12,178,683
Net (railroads)	4,361,540	2,301,169	3,301,069
Interest, taxes and rentals	2,994,860	2,977,120	2,998,672
Profit from railroads	$2,478,898	$1,384,420	$2,302,930
Net coal dept.	3,910,811	1,258,363	1,801,146
Total profits	$6,389,709	$2,642,783	$4,604,076
Depreciation of plant	$2,290,3 3	———	$1,000,000
5% sink. fund on coal mined	184,552	144,307	180,369
Dividends	(7) $2,450,000	(7) $2,450,000	(7) $2,425,850
Balance, surplus	$1,464,794	$47,876	$944,409

The earnings of coal department in 1903 were $20,543,417; expenses $16,632,606; net, $3,910,811. In 1902, $12,320,904; net, $1,258,363.

OFFICERS.—President, David Willcox; Treasurer, C. A. Walker; Secretary, F. M. Olyphant; Auditor, Charles Hopkins.

MANAGERS—Robert M. Olyphant, Alexander E. Orr, Chauncey M. Depew, James W. Alexander, John Jacob Astor, Samuel Sloan, President Theodore N. Vail, David Willcox, R. Surdam Grant, George I. Wilbur, C. A. Peabody, E. H. Harriman, James H. Hyde, Henry W. Cannon, Robert Bacon.

Delaware Lackawanna & Western RR.—*(See Map.)*—Operates main line from Hoboken, N. J., opposite N. Y. City, to Buffalo, N. Y., 410 miles, with branches to anthracite region, etc., 556 miles, viz.:

Lines owned—	*Miles.*	*Leased lines*—See each one.	*Miles.*
N. J. State line to N. Y. line	114	¶Utica Chenango & Susq	97
Br'nches to N'rthumberl'nd, &c.	80	¶Valley RR. of N. Y.	19
Lines leased—		¶Warren	19
¶Morris & Essex and branches	157	¶Sussex, &c	48
¶N. Y. Lackawna & Western	285	¶Bangor & Portland Ry., &c.	75
¶Cayuga & Susquehanna	34	(V. 72, p. 435)	
¶Oswego & Syracuse	35		
¶Syracuse Bing. & N.	17	Total operated Jan., 1904	965

HISTORY, ETC.—Original company chartered in 1832; present title assumed in 1853. No sub-companies (coal and mining) are controlled, the railroad owning the anthracite lands. In Apr., 1903 the entire stock of the N. Y. & Hoboken Ferry Co. was purchased. V. 78, p. 815. In Oct., 1904, incorpora ed La kawanna Tunnel RR. V. 79, p. 2085.

DIVIDENDS—	1901.	1902.	1903.	1904.
Since 1880, p. c.	(6%	8 yearly	7½	7 yearly

¶In Dec., 1904, 10 p. c. extra was also paid. V. 79, p. 2642.

EARNINGS.—Earnings of New York leased lines only:

9 mos. end. Sept. 30	*Gross.*	*Net.*	*Int., taxes, etc.*	*Bal., surp.*
1904	$7,012,133	$3,033,486	$1,230,104	$2,052,382
1903	8,354,744	4,339,789	1,836,591	3,003,197

ANNUAL REPORT.—Annual meeting is held on Tuesday preceding last Friday in February. For 1903 was held in N. Y., p. 78. V. 78, p. 435. The following includes all lines except Syr. Bingh'ton & N. Y., Sussex RR., Bangor & Portland and Lack. & Montrose RR.:

Year end. Dec. 31.	1903.	1902.	1901.
Passenger earnings	$5,083,142	$4,592,036	$4,522,383
Freight earnings	22,181,752	15,159,344	17,418,033
Miscellaneous	1,914,999	1,647,384	1,634,000
Renewals and betterments	$29,180,963	$21,398,764	$23,507,634
Net after taxes	$13,137,560	$6,921,342	$9,122,216
Coal department net	2,035,000	770,477	1,338,000
Other miscellaneous income	464,742	401,519	441,390
Total net income	$15,638,496	$8,115,338	$11,202,248
Interest and rentals	$5,240,000	$5,240,000	$5,387,000
Rentals, advances, etc	948,434	133,327	261,212
Renewals and betterments	4,319,166	3,058,490	2,523,127
Dividends (7 p. c.)	4,790,000	4,790,000	4,834,000
Balance after dividends..sur.	$241,258	def. $2,180,652	sur. $1,196,054

* Earnings of the coal department in 1902, $19,445,950; expenses, $18,675,473; net, $770,477. In 1901, $20,008,747; expenses, $26,370,104; net, $1,638,643; 1900, $22,261,887; net, $1,200,982.

OFFICERS.—President, W. H. Truesdale; Chairman of Board, Samuel Sloan; Sec and Treas., Fred P. Chambers, 26 Exchange Place, N. Y.

BOARD.—Samuel Sloan, Theodore N. Vail, Robert Bacon, John Jacob Astor, Eugene Higgins, Henry A. C. Taylor, J. Rogers Maxwell, Geo. F. Baker, Wm. Rockefeller, William D. Sloane, Frederick Strauss, Samuel Untermyer, Harris C. Fahnestock, Frank Work, John D. Rockefeller Jr.

(V. 78, p. 815, 2434; V. 79, p. 2642, 2696, 2795.)

Delaware Maryland & Virginia RR.—Owns from Harrington to Rehoboth, Del., 44 miles; Georgetown to Franklin City, Va., 54 miles; total, 98 miles. Controlled by Penn. Rail. & Wash., which owns $206,200 of the $526,758 stock (par $25), and so by Pennsylvania RR. See V. 50, p. 498. Loans and bills payable, Oct. 31, 1903, $184,800; other floating debt, $517,927. In year ending Dec. 31, 1903, gross, $306,092; net, $45,135; interest, taxes, etc., $49,925; balance, deficit for year, $4,180, but this does not include interest on the floating debt.

Delaware River RR. & Bridge Co.—Owns a bridge over the Delaware River near Philadelphia and about 10 miles of connecting railroad. Capital stock ($1,200,000) all owned by the Pennsylvania RR., which guarantees the bonds, principal and interest, by endorsement on each. Dividend for 6 mos., 2 p. c., paid Dec. 1900; 1901 to 1904, incl., 4 p. c. yearly (2 J. & D.). Sinking fund is 1 p. c. on bonds oannot be called. Guaranty in V. 63, p. 1062, 1159.

Delaware Susquehanna & Schuylkill RR.—Owns main line from Delaware, Pa., to Gowen, 14 miles; branches, 7 miles; total owned, 48 miles. Trackage—Lehigh Valley RR., etc., 133 miles. Opened Feb. 15, 1892. The road is controlled by Coxe Brothers & Co., Inc., the coal miners. DIVIDENDS Oct., 1, 1899, 40 p. c.; in cash; Nov. 25, 1893, 20 p. c. in *cash* and 50 p. c. in *stock*; Sept. 26, 1894, 26⅔ p. c. in *cash*; 1899 to 1901, 4 yearly; 1902, 5; 1903, 6; 1904, May, 3; June, 3 p. c.

EARNINGS.—In year 1903-04 gross, $1,200,465; net, $149,260; dividends (9 p. c.), $135,000; bal., sur., $14,260 – (V. 75, p. 666.)

Denison Bonham & New Orleans RR.—Decision in Bonham, Tex., 29 miles. Operated since completion Dec. 1, 1901, by the Mo. Kansas & Texas under a ten-year contract. In Sept., 1903, parties interested in the road acquired the Atchafalaya Railroad, Ry. Anchor to Velasco, Tex., 20 miles. V. 77, p. 823. Stock, $480,000. In Feb., 1903, permission was given to issue $2,000,000 30 year gold bonds. An road between Denison and Bonham. V. 76, p. 775. Treas. and Asst. Sec'y, Ed. D. Stager; Sec., John W. Russell.—(V. 76, p. 381; V. 77, p. 823.)

Denver & Inter-Mountain Ry.—Embraces 27 miles of track of which 16 miles from Denver to Golden, Col., is owned. The Barnum Extensions are proposed. Successor to Denver Lakewood & Golden RR., sold in foreclosure on May 24, 1904. V. 78, p. 1264. Stock, $514,300. No bonds issued Oct. 1, 1904. For 1902-03 cold co.), gross, $60,170; net, $15,592. President, Samuel Newhouse; Treas., W. Lorimer; Sec., William Morrison.—(V. 78, p. 820, 1549, 2334.)

Denver Enid & Gulf RR.—Projected from Gnthrie, O. T., northwest to the Kansas State line at a point near Alva, O. T., 130 m., of which Guthrie to Coldwater, 70 m., completed in Nov., 1904. Stock au horized, $15,000,000; outstandi g, $1,120,000; par of shares, $100. Bonds are limited to $20,000 per mile. V. 77, p. 769. President, Breckinridge Jones; Secretary and Treasurer, Henry Semple Ames; both of St. Louis.—V. 77, p. 88, 769; V. 79, p. 1641.

Denver North western & Pacific Ry.—Building from Denver to salt Lake, about 500 miles, along a line about 100 miles south of the Union Pacific and 125 miles north of the Denver & Rio Grande. By May 1, 1905, the first 100 miles to Sulphur Springs, Col., are expected to be in operation. In Sept., operated track laid from Denver to Arrow head, 75 miles, of which 50 miles were operated. Expected to be completed in 1905. See V. 75, p. 289; V. 78, p. 1103. Northwe-t Railroad Co. Coldwater to Enid, 70 m., in Nov., 1904. Stock au horized, $15,000,000; outstandi g, $1,120,000; par of shares, $100. Bonds are limited to $20,000 per mile. V. 77, p. 769. President, Breckinridge Jones; Secretary and Treasurer, Henry Semple Ames; both of St. Louis.—V. 77, p. 88, 769; V. 79, p. 1641.

Denver North western & Pacific Ry.—Building from Denver to salt Lake, about 500 miles, along a line about 100 miles south of the Union Pacific and 125 miles north of the Denver & Rio Grande. By May 1, 1905, the first 100 miles to Sulphur Springs, Col., are expected to be in operation. In Sept., operated track laid from Denver to Arrow head, 75 miles, of which 50 miles were operated. Expected to be completed in 1905. See V. 75, p. 289; V. 78, p. 1103. Northwe-t Railroad Co. Coldwater to Enid, 70 m., in Nov., 1904. Stock au horized, $15,000,000; outstandi g, $1,120,000; par of shares, $100. Bonds are limited to $20,000 per mile. V. 77, p. 769. President, Breckinridge Jones; Secretary and Treasurer, Henry Semple Ames; both of St. Louis.—V. 77, p. 88, 769; V. 79, p. 1641.

Denver & Rio Grande RR.—*(See Map)*—ROAD—The lines of this company, together with those of the Rio Grande Western Ry., whose stock is substantially all owned, are well shown on adjoining map.

	Miles.		*Miles.*
Road owned and operated	2,398	Of the preceding:	
Rio Gr. Jc. RR., etc. (leased)	62	Standard 4 feet 8½ inches	1,544
		Narrow gauge only	917
Total June 30, 1904	2,460	2d track and 3d rail	405

Rio Grande Southern—Ironton Junction, Col., 42 miles southeast of, will be acquired in 1904-05.—V. 79, p. 907.

HISTORY.—Reorganization of a *railway* company of same name foreclosed July 12, 1886. The Rio Grande Junction is leased jointly by this company and the Colorado Midland for 99 years from completion. The Colorado Midland is controlled by parties interested severally in the D. & R. G. and Rio Grande Southern.—V. 78, p. 1704.)

Denver & Rio Grande RR.—*(See Map)*—ROAD—The lines of this company, together with those of the Rio Grande Western Ry., whose stock is substantially all owned, are well shown on adjoining map.

	Miles.		*Miles.*
Road owned and operated	2,398	Of the preceding:	
Rio Gr. Jc. RR., etc. (leased)	62	Standard 4 feet 8½ inches	1,544
		Narrow gauge only	917
Total June 30, 1904	2,460	2d track and 3d rail	405

Rio Grande Southern—Ironton Junction, Col., 42 miles southeast of, will be acquired in 1904-05.—V. 79, p. 907.

HISTORY.—Reorganization of a *railway* company of same name foreclosed July 12, 1886. The Rio Grande Junction is leased jointly by this company and the Colorado Midland for 99 years from completion. The Colorado Midland is controlled by parties interested severally in the D. & R. G. and Rio Grande Southern.—V. 78, p. 1704.)

Year end. Dec. 31.	1903.	1902.	1901.
Passenger earnings	$5,083,142	$4,592,036	$4,522,383
Freight earnings	22,181,752	15,159,344	17,418,033
Miscellaneous	1,914,999	1,647,384	1,634,000
Renewals and betterments	$29,180,963	$21,398,764	$23,507,634
Net after taxes	$13,137,560	$6,921,342	$9,122,216
Coal department net	2,035,000	770,477	1,338,000
Other miscellaneous income	464,742	401,519	441,390
Total net income	$16,638,496	$8,115,338	$11,202,248
Interest and rentals	$5,240,000	$5,240,000	$5,387,000
Rentals, advances, etc	948,434	133,327	261,212
Renewals and betterments	4,319,166	3,058,490	2,523,127
Dividends (7 p. c.)	4,790,000	4,790,000	4,834,000
Balance after dividends..sur.	$241,258	def. $2,180,652	sur. $1,196,054

* Earnings of the coal department in 1902, $19,445,950; expenses, $18,675,473; net, $770,477. In 1901, $20,008,747; expenses, $26,370,104; net, $1,638,643; 1900, $22,261,887; net, $1,200,982.

OFFICERS.—President, W. H. Truesdale; Chairman of Board, Samuel Sloan; Sec and Treas., Fred P. Chambers, 26 Exchange Place, N. Y.

BOARD.—Samuel Sloan, Theodore N. Vail, Robert Bacon, John Jacob Astor, Eugene Higgins, Henry A. C. Taylor, J. Rogers Maxwell, Geo. F. Baker, Wm. Rockefeller, William D. Sloane, Frederick Strauss, Samuel Untermyer, Harris C. Fahnestock, Frank Work, John D. Rockefeller Jr.

(V. 78, p. 815, 2434; V. 79, p. 2642, 2696, 2795.)

Delaware Maryland & Virginia RR.—Owns from Harrington to Rehoboth, Del., 44 miles; Georgetown to Franklin City, Va., 54 miles; total, 98 miles. Controlled by Penn. Rail. & Wash., which owns $206,200 of the $526,758 stock (par $25), and so by Pennsylvania RR. See V. 50, p. 498. Loans and bills payable, Oct. 31, 1903, $184,800; other floating debt, $517,927. In year ending Dec. 31, 1903, gross, $306,092; net, $45,135; interest, taxes, etc., $49,925; balance, deficit for year, $4,180, but this does not include interest on the floating debt.

Delaware River RR. & Bridge Co.—Owns a bridge over the Delaware River near Philadelphia and about 10 miles of connecting railroad. Capital stock ($1,200,000) all owned by the Pennsylvania RR., which guarantees the bonds, principal and interest, by endorsement on each. Dividend for 6 mos., 2 p. c., paid Dec. 1900; 1901 to 1904, incl., 4 p. c. yearly (2 J. & D.). Sinking fund is 1 p. c. on bnt Bonds oannot be called. Guaranty in V. 63, p. 1062, 1159.

Delaware Susquehanna & Schuylkill RR.—Owns main line from DELAWARE, Pa., to Gowen, 14 miles; branches, 7 miles; total owned, 48 miles. Trackage—Lehigh Valley RR., etc., 133 miles. Opened Feb. 15, 1892. The road is controlled by Coxe Brothers & Co., Inc., the coal miners. DIVIDENDS Oct., 1, 1899, 40 p. c.; in cash; Nov. 25, 1893, 20 p. c. in *cash* and 50 p. c. in *stock*; Sept. 26, 1894, 26⅔ p. c. in *cash*; 1899 to 1901, 4 yearly; 1902, 5; 1903, 6; 1904, May, 3; June, 3 p. c.

EARNINGS.—In year 1903-04 gross, $1,200,465; net, $149,260; dividends (9 p. c.), $135,000; bal., sur., $14,260 – (V. 75, p. 666.)

Denison Bonham & New Orleans RR.—Decision in Bonham, Tex., 29 miles. Operated since completion Dec. 1, 1901, by the Mo. Kansas & Texas under a ten-year contract. In Sept., 1903, parties interested in the road acquired the Atchafalaya Railroad, Ry. Anchor to Velasco, Tex., 20 miles. V. 77, p. 823. Stock, $480,000. In Feb., 1903, permission was given to issue $2,000,000 30 year gold bonds. An road between Denison and Bonham. V. 76, p. 775. Treas. and Asst. Sec'y, Ed. D. Stager; Sec., John W. Russell.—(V. 76, p. 381; V. 77, p. 823.)

Denver & Inter-Mountain Ry.—Embraces 27 miles of track of which 16 miles from Denver to Golden, Col., is owned. The Barnum Extensions are proposed. Successor to Denver Lakewood & Golden RR., sold in foreclosure on May 24, 1904. V. 78, p. 1264. Stock, $514,300. No bonds issued Oct. 1, 1904. For 1902-03 cold co.), gross, $60,170; net, $15,592. President, Samuel Newhouse; Treas., W. Lorimer; Sec., William Morrison.—(V. 78, p. 820, 1549, 2334.)

Denver Enid & Gulf RR.—Projected from Gnthrie, O. T., northwest to the Kansas State line at a point near Alva, O. T., 130 m., of which Guthrie to Coldwater, 70 m., completed in Nov., 1904. Stock au horized, $15,000,000; outstandi g, $1,120,000; par of shares, $100. Bonds are limited to $20,000 per mile. V. 77, p. 769. President, Breckinridge Jones; Secretary and Treasurer, Henry Semple Ames; both of St. Louis.—V. 77, p. 88, 769; V. 79, p. 1641.

Denver North western & Pacific Ry.—Building from Denver to salt Lake, about 500 miles, along a line about 100 miles south of the Union Pacific and 125 miles north of the Denver & Rio Grande. By May 1, 1905, the first 100 miles to Sulphur Springs, Col., are expected to be in operation. In Sept., operated track laid from Denver to Arrow head, 75 miles, of which 50 miles were operated. Expected to be completed in 1905. See V. 75, p. 289; V. 78, p. 1103. Northwe-t Railroad Co. Coldwater to Enid, 70 m., in Nov., 1904. Stock au horized, $15,000,000; outstandi g, $1,120,000; par of shares, $100. Bonds are limited to $20,000 per mile. V. 77, p. 769. President, Breckinridge Jones; Secretary and Treasurer, Henry Semple Ames; both of St. Louis.—V. 77, p. 88, 769; V. 79, p. 1641.

Denver North western & Pacific Ry.—Building from Denver to salt Lake, about 500 miles, along a line about 100 miles south of the Union Pacific and 125 miles north of the Denver & Rio Grande. By May 1, 1905, the first 100 miles to Sulphur Springs, Col., are expected to be in operation. In Sept., operated track laid from Denver to Arrow head, 75 miles, of which 50 miles were operated. Expected to be completed in 1905. See V. 75, p. 289; V. 78, p. 1103. Northwe-t Railroad Co. Coldwater to Enid, 70 m., in Nov., 1904. Stock au horized, $15,000,000; outstandi g, $1,120,000; par of shares, $100. Bonds are limited to $20,000 per mile. V. 77, p. 769. President, Breckinridge Jones; Secretary and Treasurer, Henry Semple Ames; both of St. Louis.—V. 77, p. 88, 769; V. 79, p. 1641.

Denver & Rio Grande RR.—*(See Map)*—ROAD—The lines of this company, together with those of the Rio Grande Western Ry., whose stock is substantially all owned, are well shown on adjoining map.

	Miles.		*Miles.*
Road owned and operated	2,398	Of the preceding:	
Rio Gr. Jc. RR., etc. (leased)	62	Standard 4 feet 8½ inches	1,544
		Narrow gauge only	917
Total June 30, 1904	2,460	2d track and 3d rail	405

Rio Grande Southern—Ironton Junction, Col., 42 miles southeast of, will be acquired in 1904-05.—V. 79, p. 907.

HISTORY.—Reorganization of a *railway* company of same name foreclosed July 12, 1886. The Rio Grande Junction is leased jointly by this company and the Colorado Midland for 99 years from completion. The Colorado Midland is controlled by parties interested severally in the D. & R. G. and Rio Grande Southern.—V. 78, p. 1704.)

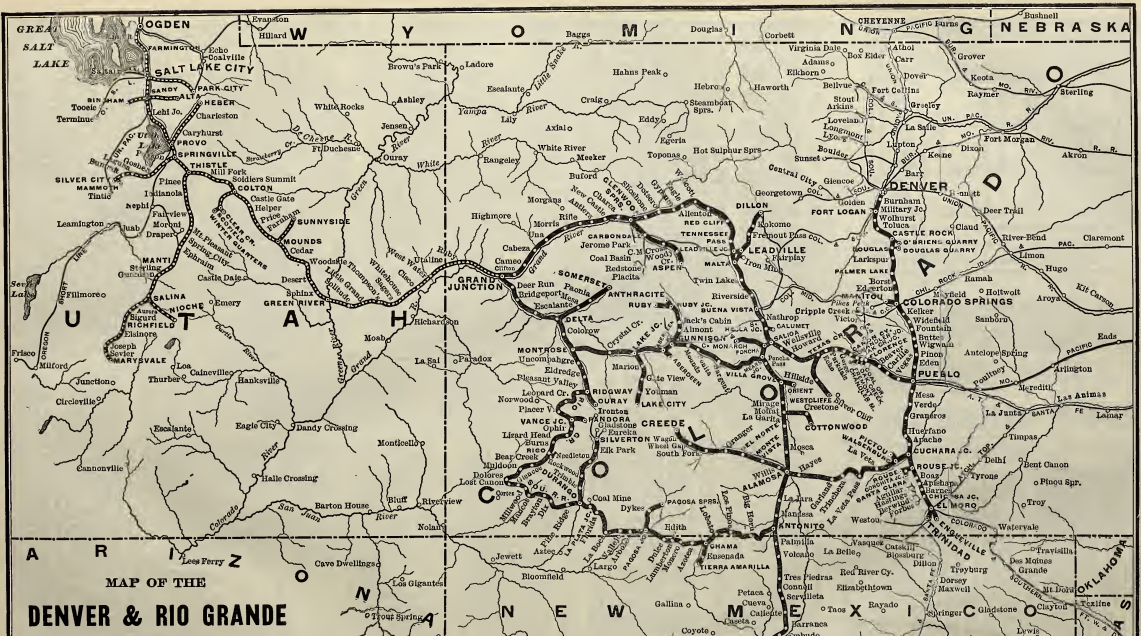
MAP OF THE
DENVER & RIO GRANDE
SYSTEM
DENVER & RIO GRANDE
RIO GRANDE WESTERN
GREAT SALT LAKE
OGDEN
SALT LAKE CITY
PARK CITY
HEBER
PROVO
SPRINGVILLE
THISTLE
SILVER CITY
MAMMOTH
COLTON
SUNNYSIDE
MOUNDS
GRAND JUNCTION
GREEN RIVER
SALINA
RICHFIELD
MARYSVALE
MONTROSE
DELTA
GUNNISON
ASPEN
LEADVILLE
DILLON
FORT LOGAN
DENVER
COLORADO SPRINGS
PUEBLO
CANON CITY
SALIDA
CREEDE
SILVERTON
DURANGO
FARMINGTON
WYOMING
NEBRASKA
COLORADO
UTAH
NEW MEXICO
ARIZONA
OKLAHOMA
TEXAS
SANTA FE

RAILROADS. For explanation of column headings, &c., see notes on first page of tables.	Miles of Road.	Date of Bonds	Size, or Par Value.	Amount Outstanding	INTEREST OR DIVIDENDS. Rate Per Cent.	When Payable	Where Payable, and by Whom.	*Bonds*—Principal, When Due. *Stocks*—Last Dividend.
Detroit & Mackinac—Pref. stock, $1,000,000 auth. "1st lien," $1,500,000, guld. Mo.....c'	All	1895	$100	$950,000	5 in 1904	J. & J.	N. Y., H. K. McHarg.	Jan. 3, '05, 2½
"Mort. bonds" $1,750,000 guld. red.....c'	All	1895	1,000	1,050,000	4 g.	J. & J.	N.Y., J. P. Morgan & Co.	June 1, 1895
Det. So.—1st M., g., $4,500,000, red. to '06 at 105 Ce	263	1901	1,000	1,250,000	4 g.	J. & J.	do do	June 1, 1895
Receiver's certs. red. after 6 months.....		1904	5,000	4,304,000	4 g.	M. & S.	N.Y.-Colonial Trust Co.	Mch. 1, 1941
Mortgage, $10,000,000 guld. Co.....c'	389	1901	1,000	3,868,000	5	.....	New York.	July 1, 1906
Ohio South'n, equip. notes, due $6,560 monthly.				85,277	5 & 6	M'thly	do do	June 1, 1951
Detroit So. car trusts, guld, payable Oct. 1, yr'ly.				330,000	4½	A. & O.	Mer Tr. & Dep. Co., Balt.	To Oct., 1, 1912
Det. & Tol. Sh. L.—1st M. $3,000,000, g. tr. to Mer. & Tr. Co.	48	1903	1,000	1,900,000	4 g.	J. & J.	N. Y., Mercant. Tr. Co.	Jan. 2, 1953
Dover & Rockaway—Stock, 6 p. c., rental 999 years.			100	140,000	6	A. & O.	N. Y., 143 Liberty st.	Oct., 1904, 3%
1st mortgage.....	5	1881	1,000	35,000	6	J. & J.	do do	Jan. 1, 1906
Dub. & S. City—Ill. Cen., W. lines, 1st M., g. Us. c'ar	218	1895	1,000	5,425,000	4 g.	F. & A.	N. Y., Office, 214 B'way.	Aug. 1, 1951
Iowa Falls & Sioux City 1st M., ls. F. to S. City	184	1869	500 &c.	2,800,000	7	A. & O.	do do	Oct. 1, 1917
Cher. & Ld. G. R. & C. Air Line, 1st M., g. Us. c'ar	328	1899	1,000	Illinois Cent.	rents	bonds or collateral there		
Duluth & Iron Range—1st mortgage, M.p.....c'ar	184	1887	1,000&c	6,732,000	5	A. & O.	N. Y., Of., Empire Bldg.	Oct. 1, 1937
2d mort., currency, red. at 105, g. Us. c'ar	184	1892	1,000	See text.	6	J. & J.	do do	Jan. 1, 1918
Duluth Missabe & North'n—1st mort., gold, s. f.....	85	1892	1,000	1,174,000	6 g.	J. & J.	do do	Jan. 1, 1922
1st consol. M., $3,500,000, g., call at 105.....	130	1893	1,000	1,490,000	6 g.	J. & J.	N. Y., Central Trust Co.	Jan. 1, 1923
3d mort., $5,000,000 guld, red. at par.....	130	1898	1,000	4,103,000	5 g.	J. & J.	do do	Jan. 1, 1918
Duluth So. Sh. & Atlantic—Marq. H. & On. gen. M. Ce. c'	156	1885	1,000	1,077,000	6 g.	A. & O.	New York, 44 Wall St.	Apr. 1, 1925
Duluth South Shore & Atlan., 1st M., guld. Ce. car	416	1887	1,000	3,816,000	5 g.	J. & J.	do do	Jan. 1, 1937
First consol. mort., guld, interest guar. Ce. c'ar	572	1890	1,000	15,107,000	4 g.	F. & A.	New York or London.	Aug. 1, 1990
Inc. certs. ($3,000,000 held by C. Pac. July, '02)		1892	.....	3,000,000	4	.....	New York.	Dec. 31, 1912
Car trusts Jan. 1, 1905.....			.....	346,919	.....	.....	.....	1904 to 1908
Dul. Tr. & Rainy Lake—1st M., $2,000,000, g.....c'	.....	1902	1,000	See text.	5 g.	M. & S.	Minneapolis, Minn.	Mch. 1, 1922
Durango Central—1st M., g., $20,000 p. m. & .....c'	32	1902	1,000	840,000	5 g.	J. & J.	See V. 79, p. 1704.	July 1, 1952
Dutchess County R.R.—1st M., g., (cons). M.....c'	32	1902	1,000	350,000	4½ (5) g.	J. & J.	Fid. L. T. & S. D. Co., Phila.	Dec. 15, '04, 2½
East Mahanoy R.R.—Stock.....	.....	.....	50	497,750	5	J. & D.	Phila., Pa., Read. Term.	Dec. 15, '04, 2½
East Pennsylvania—Stock 6 p. c. gu. 999 yrs. Phil. &R.	36	.....	50	1,730,450	6	J. & J.	Phil., Phil. & Read. Ry.	Jan. 16, '05, 3%
1st M., gold, guar. p. & l. by P. & R. R.R. Co.....	36	1888	1,000	485,000	6 g.	M. & N.	do do	Mch. 1, 1958
East Tenn. Va. & Ga.—See SOUTHERN RY.								
East Tenn. & W.N.C. Car.—1st M. $250,000. Gu. P. car. c.	31	1881	.....	250,000	6	M. & N.	Phila. Gu. T. & S. D. Co.	Nov. 1, 1905

been sold; $8,000,000 were issuable at not exceeding $500,000 per annum for equipment and improvements. They are also secured by a first lien on the entire $10,000,000 stock of the Utah Fuel Co. Additional bonds may also be issued at not to exceed $20,000 per mile for branches and extensions or for underlying liens or acquired roads. See application to list in full, V. 72, p. 572, p. 775, 1145. List of securities deposited as collateral to June 30, 1904, V. 79, p. 909.

LATEST EARNINGS.—From July 1 to Nov. 30, 5 months:

5 mos.	*Gross.*	*Oper. Exp.*	*Net.*	*Bal., sur.*
1904.....	$7,534,399	$3,201,326	$62,460	$1,730,425	$1,533,360
1903.....	7,750,189	3,032,774	70,645	1,685,808	1,437,611

ANNUAL REPORT.—Full report for 1904 in V. 79, p. 895, 1704.

Rio Grande West, being included in three later years only. See p. 879.

Year ending June 30—	1904.	1903.	1902.	1901.
Average miles oper'd	1,847	1,847	1,847	1,847
	$	$	$	$
Gross earnings.....	16,446,434	17,304,559	17,038,328	11,452,404
Net earnings.....	6,387,991	6,757,709	6,706,286	4,328,506
Other income.....	214,345	209,717	165,762	111,374
Total net income.....	6,602,336	6,584,426	6,871,048	4,439,880
Interest on bonds.....	3,170,750	3,170,750	3,170,750	1,855,120
Taxes and insurance..	671,470	662,041	580,016	396,471
Betterments, etc.....		436,797	500,000	
Miscellaneous.....	305,651	286,651	313,314	274,864
Dividend on pf. stk. 5%	2,220,000	2,220,000	2,220,000	1,182,500
Balance, surplus.....	234,413	185,764	362,625	730,923

OFFICERS.—Chairman of Board, George J. Gould; President, T. T. Jeffery; Vice-Presidents, Chas. H. Schlacks and A. C. Bird; Treas., J. W. Gillsily; Sec. and Compt., Stephen Little. Office, 195 Broadway, N. Y.

Directors—George J. Gould, Edwin Gould, Samuel Sloan, Chauncey M. Winslow S. Pierce, E. T. Jeffery, Edwin Gould and Arthur Coppell, New York; Charles Hayden, Boston; Howard Elliott, Chicago.

—(V. 78, p. 1222, 2384, 2598; V. 79, p. 899, 907, 2696.)

Denver & Southwestern Ry.—See Cripple Creek Central Ry.

Des Moines & Fort Dodge RR.—Owns Des Moines to Ft. Dodge, Ia., 88 m., and Tara to Rinbara, Emmetsburg, 33 m.; total, 121 m. Lease to Fort Dodge Junction, included above. On Mar 1, 1904, Minneapolis & St. Louis secured $1,750,000 of the $3,500,000 common stock and guarantees the $8,072,000 new first mortgage 4 per cent bonds, of which were issued to retire all the outstanding bonds maturing Jan. 1, 1905; the Minn. & St. Louis controls the extension of lease to Chic. Rock Island & Pac. Ry. on Jan. 1, 1905. V. 79, p. 268, 1704, 2085. Form of guaranty, V. 79, p. 2696. Preferred stock is entitled to 7 p. c. non-cumulative, then common to 7 p. c., after which both share equally.

DIVIDENDS.—)	1893	'94	'95	'96 to '99	1899 to 1903	1904
on pref. (p. c.)	2	4	4	6 Yearly	7 yearly	5

Pres., Edwin Hawley; Vice-Pres., L. F. Day; Treas., F. H. Davis; Sec., W. S. Crandell. Annual report for 1904, see V. 80, p. 901, 2207, 573; 1900, 8189, 894.—(V. 79, p. 268, 786, 1704, 2587, 2696.)

Des Moines Iowa Falls & Northern Ry.—Iowa Falls, Ia., to Des Moines, 75 miles; completed Dec., 1903. Extension north from Iowa Falls to Mason City was proposed.

Stock authorized, $1,260,6 0; outstanding, about $900,000 in April, 1904; par of shares, $100. Bonds, $30,000 per mile, of which $15,000 and after July 1, 1906; they are limited to $14,000 per mile, with $50,000 additional for Des Moines terminals. Pres't, E. S. Ellsworth, Iowa Falls; Sec. and Treas., H. Fink; Gen. Mgr., Woods.—(V. 78, p. 1222.)

Des Moines Union Ry.—Terminal road in Des Moines; owns 4 miles main track and branches, 14 miles 2d and side tracks, bridge across Des Moines River, &c. Main line, 4 miles. For report for statement to N. Y. Stock Exchange V. 65, p. 1173. Leased to Wabash, Rock Island, Great Western, Chic. Mil. & St. P. Ry., Chicago Burlington & Quincy Ry. and Chicago, Rock Island & Northern Ry., V. 75, p. 342. Rental equal to expenses and fixed charges paid monthly by lessees on mileage basis. Gross earnings, $600,000; net, $400,000; fixed charges, $400,000; per $100. Bills payable June 30, 1904, $84,552. Year 1903-04, gross, $259,715; net, $54,212; charges, $54,212.—(V. 75, p. 342.)

Detroit Grand Haven & Milwaukee Ry.—Owns from Detroit to Grand Haven, Mich., 189 miles. Reorganization of September, 1878. The principal and interest on the bonds are guaranteed by the Grand Trunk of Canada. Stock, $1,500,000; par, $50. Real estate bonds or mortgages, $226,000. On June 30, 1904, sundry outstanding accounts, $353,405. Grand Trunk of Canada own the $1,500,000 stock. An offer to buy bonders in 1900, see V. 71, p. 1180.

EARNINGS.—5 mos.	1904.	1903.
Gross, $650,650; net, $194,174		
July 1 to Nov. 30	1904.	1903.
Gross, $1,232,294; net, $256,202		

For 6 mos ending June 30, 1904, gross, $573,023; net, $91,987; charges, $180,319; bal., def., $94,332.

For year ending Dec. 31, 1903, gross, $1,252,294; net, $291,881; charges, $359,481; bal., def., $67,650. For 1902, gross, $1,151,361.

Detroit Grand Rapids & Western.—See Pere Marquette RR.

Detroit Hillsdale & Southwestern RR.—Owns Ypsilanti Mich., to Bankers, Mich., 65 m. Leased in perpetuity July 1, 1881, to the Lake Shore & Mich. Southern Co.; rental $54,000 per year—4% on stock.

Detroit Mackinac & Marquette RR.—See MISCELLANEOUS CO.

Detroit & Mackinac Ry.—Line from Bay City, Mich., to Cheboygan, 195 miles; Rose City Branch, 32 m.; Prescott Branch, 12 m.; Lincoln Branch, 14 miles; Au Gres Branch, 8m.; various logging branches, (largely temporary) 69 miles; total, 330 miles. Extension north from Tower to Cheboygan, 22 miles, was completed in July, 1904, and to be continued to Mackinaw 23 miles further. In 1903-04 carried 267,768 tons, of which 60% were pine products and 20% ore.

HISTORY.—Successor in 1894 of Detroit Bay City & Alpena, foreclosed. In 1902, Henry K. McHarg and associates acquired control.

BONDS.—"Mortgage bonds" for $500,000 were reserved for betterments, &c., at not over $50,000 per year. V. 74, p. 628. Limitation to the amounts shown above as outstanding, $450,000 "first lien" and $1,500,000 "mortgage" bonds now on June 30, 1904, held in the treasury.

STOCK.—The capital stock is $3,000,000, of which $1,000,000 common and $1,000,000 5 p. c. non-cum. preferred. See V. 74, p. 629. Div. on pref., 2½ p. c., July 1, 1903; since to Jan., 1905, 5 p. c. yearly.

10 mos.	EARNINGS.—	1904.	1903.
	Gross, $407,820; net, 131,222		
5 mos., July 1 to Nov. 30.		1904.	1903.
	Gross, $407,820; net, 131,222		

EARNINGS.—Report for year ending June 30, 1904, was in V. 79, p. 2145. Operating, $1,276,278; net, $357,778. Interest, taxes, etc., $164,177; div. on pref. (5 p. c.), $471,500; bal., surplus for year, $166,480.—(V. 76, p. 1248; V. 77, p. 1531; V. 79, p. 1461, 2145.)

Detroit Southern RR.—Operates from Detroit, Mich., to Ironton, via Lima, 384 miles, including 46 miles of trackage rights, Detroit, Hanna to Scadila, O., 31 m., Jackson to Cornelia, 20 m., and Lisman Jct. to Big Jim, 3 m.; total, 434 miles; also 60 miles of yard tracks and sidings, 121 miles. Constitutes a route from the bituminous coal fields in Southern Ohio.

HISTORY.—Successor to a consolidation of the Ohio Southern RR. and the Detroit & Lima Northern Ry. on June 1, 1901, after foreclosure per plan V. 72, p. 438. V. 72, p. 826, 722, 1034, 1080. On July 5, 1904, receivers were appointed. See reorganization, V. 79, p. 151. Up to Jan. 1905, $650,000 two-year 5 p. c. receiver's certificates ($1,000,000 authorized) were issued, subject to call after six months. V. 79, p. 269, 680. In Dec. 1904, Chi. Ham. & Dayton securities, it was reported, acquired control. V. 79, p. 2747. In Jan., 1905, a reorganization plan was expected shortly.

Committee for 50-year s.—Otto T. Bannard, Chairman; N. Y. Security & Trust Co., depositary. V. 78, p. 2011; V. 79, p. 151, 627, 680.

Stockholders' Committee—John E. Borne, Chairman; Colonial Trust Co., depositary; V. 79, p. 680.

STOCK.—Common authorized, $16,000,000; preferred 4 p. c. non-cum., $10,000,000, both as issued in 1902; outstanding common, $10,500,000; preferred, $6,500,000. V. 77, p. 1871.

BONDS.—The $4,500,000 40-year 4s are secured by a purchase money lien on the Ohio Southern RR. (Lima to Wellston and branches, 196 miles; Jackson to Ironton, 46 miles), V. 72, p. 1034; V. 73, p. 1261; V. 74, p. 666, 906. Locomotive trust notes (6s) June 30, 1904, $42,041.

EARNINGS.—For year ending June 30, 1904, see V. 79, p. 2202, showing on 438 miles, gross, $1,488,937; net, $199,849; int. and taxes, $409,994; bal., sur., $210,145. In 1902-3, gross, $1,444,900; net $199,849; bal., sur., $210,145. In 1902-3, gross, $1,444,900; net $199,849; bal., sur., $210,145. In 1902-3, gross, $1,444,900; net $199,849; bal., sur., $210,145. In 1902-3, gross, $1,444,900; net

Detroit & Toledo Shore Line RR.—Extends from Toledo to (steamer) Detroit, 47½ miles; Trenton Jct. to Allenton, 3 m.; trackage over Toledo Ry. & Terminal Co., etc., 31 m.; total on 81½ miles; laid with 80 lb. steel rail. Road opened Sept. 8, 1903. See V. 79, p. 1704, 1976.

The Grand Trunk Western Ry. and the Toledo St. Louis & Western RR. own the entire stock and jointly guarantee the bonds, principal and interest, by endorsement. In addition, the Grand Trunk Ry. guarantees the bonds $1,000,000 are reserved for extensions and improvements.—President, F. J. Shonts.—V. 77, p. 1148, 2350; V. 78, p. 2442, 2598.)

Dominion Atlantic R.R.—See Halifax & Southwestern Ry.

Dominion Securities Co.—Organized in May, 1901, under New Jersey laws. Owns 90 per cent of the stock of the Cape Breton Ry, (V. 74, p. 1000), 60 per cent of the stock of the Nova Scotia Steel & Coal Co. (V. 74, p. 887, 991), etc. See V. 74, p. 986, 1139. In June, 1902, a reorganization committee, James G. Cannon, Chairman (Metropolitan Trust Co., N. Y.), was appointed by bondholders, but no plan had been arranged to Oct., 1904. V. 74, p. 1251, 1306. Stock outstanding, $21,800, par $100. Office, 22 Pine St., New York. —(V. 74, p. 1348; V. 75, p. 29, 441.)

Dubuque & Sioux City RR.—(*See Map of Illinois Central*)—Owns Dubuque, Iowa, to Iowa Falls, 143 miles; Iowa Falls to Sioux City, 104 miles; Manchester to Hopkinton, 17 miles; Cedar Falls to Sioux Falls, Dakota, 155 miles; Cedar Falls to Minnesota State Line (Worthington), 100 miles; total, 519 miles. Lease to Illinois Central, near Fort Dodge, Ia., to Council Bluffs, 130 miles; total owned, 730 miles.

ORGANIZATION.—Controlled since April, 1887, by the Ill. Central RR., which owns and except a few qualified shares of the $15,000,000 stock (as increased June, 1900), and has leased its own bonds on the road; the only D. & S. C. bonds held by the public are the 7s issued under Iowa Falls & Sioux City mortgage, $2,800,000. Lease, V. 79, p. 1274.

DIVIDENDS SINCE 1894—1895, Dec., 1; '96, 3; '97, 2; '98, 3½; '99, 4; 1900, 3; 1901, 1½; 1902, Jan. 1.—(V. 70, p. 1290.)

Duluth & Iron Range R.R.—Owns Duluth to Ely, Minn., 119 miles, with branches to Mesaba Range Mines, Fayal, etc., 65 miles. Owns ore docks and yards on Lake Superior costing over $1,500,000.

STOCK, &c.—Stock authorized, $10,000,000; outstanding $3,000,000; par $100. Land grant from Minnesota about 506,000 acres, of which

RAILROADS. For explanation of column headings, &c., see notes on first page of tables.	Miles of Road.	Date of Bonds	Size, or Par Value.	INTEREST OR DIVIDENDS. Amount Outstanding	Rate Per Cent.	When Payable	Where Payable, and by Whom.	Bonds—Principal, When Due. Stocks—Last Dividend.
Eastern Kentucky Ry.—Stock ($1,779,500 is pref.)	....	....	$100	$3,477,300	.....	.....	.....	
Eastern Ry. of Minnesota—See GREAT NORTHERN.								
El Paso Union Pass. Depot—1st M., g., $240,000 s. f.		1904	1,000	(1)	5 g.	.....	New York	1934
Elgin Joliet & Eastern—1st M. ($10,000,000) c. & r.	151	1891	1,000	8,500,000	5 g.	M. & N.	N. Y., 71 Broadway.	May 1, 1941
Elmira Cortland & Northern—See LEHIGH VALLEY RR.								
Elmira & Lake Ont.—Sodus Bay & So.—1st M., g. *Une*	100	1884	1,000	500,000	5 g.	J. & J.	N. Y., Nat. Bank Com.	July 1, 1924
Elmira Water, Light & R.—1st M., g. c. & r. N. Y. L	10	1887	500	500,000	5 g.	M. & N.	Phila. & Read'g Sta.	May 1, 1937
Preferred stock, 7 p. c. rental, 999 yrs., No. Cent.	75½	....	50	500,000	7	J. & J.	do do	Jan., 1905
1st mortgage.....	75½	1860	1,000	963,000	6	J. & J.	do do	Jan. 1, 1910
Income bonds, 99 years to run.....	75	1863	500	970,000	6	A. & O.	do do	Oct. 1, 2862
Erie & Pitts.—Stock, 7 p. c. rental, 999 yrs., Penn Co.	85	....	50	2,000,000	7	Q.—M	N. Y., Union Trust Co.	Dec. 10, 04 1/4
General mort. (now 1st) $4,500,000 g., guar. Un	85	1890	1,000	4,500,000	3½ g.	J. & J.	do do	July 1, 1940
Erie Railroad Company—Common stock.....	....	....	100	112,378,900	.....	.....	.....	
2d pref. stock, 4 p. c. non-cum	....	....	100	16,000,000	.....	.....	.....	
1st pref. stock, 4 p. c. non-cum	....	....	100	47,892,400	4 in 1904	F. & A.	N. Y., J. P. Morgan & Co.	Feb. 28, '05, 2
—Old Bonds ASSUMED—ROADS CONSOLIDATED.								
N. Y. & E. 1st M., Pierm. to Dun., ext., '97, gold..c*	447	1847	1,000	2,482,000	4 g.	M. & N.	N. Y., 21 Cortlandt St.	May 1, 1947
2d mortgage, (extended in 1879) gold.....c*	447	1849	1,000	3,149,000	5 g.	M. & S.	do do	Sept. 1, 1919
3d mortgage, (extended in 1883) gold.....c*	447	1853	1,000	4,617,000	4½g.	M. & S.	do do	Mch. 1, 1923
4th mortgage, (extended in 1888) gold.....c*	475	1857	1,000	2,926,000	4 g.	M. & S.	do do	Oct. 1, 1920
5th mortgage (extended in 1888), gold.....c*	475	1858	500 &c.	709,500	4 g.	J. & D.	do do	June 1, 1928
Erie R'y, 1st M., Buff. Br., Hornellsv. to Attica, g.c*	60	1861	200 &c.	182,600	4 g.	J. & J.	do do	July 1, 1931
1st consol. mort., $30,000,000, gold, s. & g.c*	526	1870	1,000	16,813,000	7 g.	M. & S.	do do	Sept. 1, 1920
N. Y. L. E. & West. funded coupon bonds, gold..c*	526	1878	500 &c.	3,699,500	7 g.	M. & S.	do do	Sept. 1, 1920
Buff. N. Y. & Erie, 1st M. (Buffalo to Corning..c*	140	1878	1,000	2,380,000	7	J. & D.	do do	June 1, 1916
Buff. & Southw., 1st M., Buffalo to Dunkirk..c*	87	1877	500 &c.	1,500,000	6 g.	J. & J.	do do	July 1, 1908
Newburg & N. Y. 1st M., g., extended in 1889..c*	12	1868	1,000	350,000	5 g.	J. & J.	do do	Jan. 1, 1929
E—Bonds OF PROPERTIES CONTROLLED BY OWNERSHIP OF ENTIRE CAPITAL STOCK, OR BY (¶) LEASE.								
Berea Co. RR., 1st M., $300,000, g. to Rldgw. N.J.	6	1902	1,000	300,000	5 g.	J. & J.	N. Y., 21 Cortlandt St.	Apr. 1, 1911
Ch. & Erie 1st M., g. (Marion, O., to Ham'd, Ind Ce. c*	250	1890	1,000	12,000,000	5 g.	M. & N.	do do	May 1, 1982
Chicago & Atlantic, 1st mort. (Logansport, Ind., to Ce.	7	1888	1,000	1,000,000	6 g.	J. & J.	do do	July 1, 1918
‖Elmira State Line Railroad, 1st mortgage.....	7	1875	500 &c.	160,000	7	A. & O.	Elmira, Chemung Co. Bk	Oct. 1, 1905
¶Gosh. & Deck'tn, 1st & 2d M'ts., ($60,000 are 2d)		'68-'69	.....	246,500	6	Various	.....	1928-29

201,790 acres had been patented to it prior to April 30, 1895; V. 64, p. 1041. Federal Steel Co. (see U. S. Steel Corp.) owns the stock and $3,500,000 of the $4,500,000 Elmira & Lake Ont. bonds, 1903 to 1906. The first mort. bonds are authorized at the rate of $25,000 per mile for construction and $7,000 for equipment. Dividends prior to 1900 were congested 100 p.c. in 1901; 50 p.c. in 1903-4 from accum. sur., 1895-6; V. 79, p. 2065.

For year ending June 30, 1904, gross, $4,003,215; surplus over charges, $1,032,470. In 1902-3, gross, $6,029,939; net, $3,578,294; other income, $32,827; interest, $606,600; depreciation funds, $448,-351; balance, surplus, $2,256,277; V. 77, p. 2065.

Duluth Missabe & Northern Ry.—Owns from Duluth to Mountain Iron, Minn., 77 miles; branches and spurs, 76 miles; trackage to Union Depot, Duluth, 2 miles; total, 155 miles. Of the $12,000,000 stock and $2,047,000 of the bonds are owned by Lake Superior Consolidated Iron Mines, and so by United States Steel Corporation; V. 72, p. 1038. In 1904 paid 24% on stock; in 1903-4 from accum. sur., 1895-6, plus. V. 79, p. 2068.

For year ending June 30, 1904, gross, $3,701,416; sur. over charges, $1,142,431. In 1902-3, gross, $5,116,530; net, $3,215,246; other inc., $20,036; charges, $838,627; bal., sur., $2,396,655.—(V. 79, p. 2085.)

Duluth South Shore & Atlantic Ry.—Operates Duluth to Sault Ste. Marie, 413 miles; Ontonagon to Baraga, 43 mi.; other, 121 m.; total, 579 miles, including 10 miles of trackage.

CAPITAL STOCK.—Common stock is $12,000,000; preferred, $10,000,000; par both $100. Preferred stock is 6 p. c. non-cum. and non-part. Pacific July 1, 1904, owned $6,100,000 com. and $5,100,000 pref. stock, $3,000,000 incomes and $15,107,000 consols.

Bonds, &c.—Abstract from mort. is in V. 79, p. 274.

The first consolidated mortgage of 1890 has interest at 4 per cent, guaranteed by Lake Superior Consolidated Iron Mines, and the bonds outstanding issue [$15,107,000 in its treasury as security for its 4 p. c. debenture stock; consols for $4,893,000 are reserved for prior bonds and additional amounts may be issued at 50% of cost of new lines; V. 72, p. 1038.

GENERAL FINANCES.—Of the tonnage in 1903-04, ores furnished 41 p. c., lumber, etc., 31 p. c.

LATEST EARN'GS, 9 mos., } 1904.....Gross, $1,154,389; net, $397,604
July 1 to Nov. 30. } 1903.....Gross, 1,196,311; net, 409,002

Def. under charges, $13,189 in 1904, Aug. 31 to Nov. 30; $31,361 in 1903.

REPORT.—Fiscal year now ends June 30. (Report for year ending June 30, 1904, in V. 79, p. 1326)

Year.	Gross.	Net ov. taxes.	Oth. inc.	Interest.	Balance.
1903-4.. $2,524,612		$564,784	$11,484	$859,700	def. $283,452
1902-3.. 2,772,134		813,831	14,665	859,700	def. 31,204

President, W. L. Pitch, Marquette, Mich.—(V. 79, p. 1023, 1326.)

Duluth Virginia & Rainy Lake Ry.—Projected from Virginia, Minn., northerly to Koochiching, 97 miles, with branches, of which 25 miles from Virginia to Tower, 25 miles, are under construction. Stock authorized, $2,000,000. In March, 1902, filed a mortgage to the Minnesota Loan & Trust Co. of Minneapolis, as trustee, to secure $2,000,000 bonds, of which $1,000,000 are reserved for the first 50 miles of single track and remainder for rolling stock, etc. President, Wirt H. Cook; Secretary, Frank W. Hammond, Jr.—(V. 75, p. 670.)

Dunkirk Allegheny Valley & Pittsburg.—Owns from Dunkirk, N. Y., to Titusville, Pa., 91 miles. A consolidation in 1872. Operated since Oct. 1, 1901, by the Lake Shore & Mich. So. Ry. for account of New York Central, which guarantees for 500 years from 1873 at 1½ p. c. on stock. Capital stock, $1,300,000, N. Y. Central & Hudson River Co. owns $1,299,900. Bonds, $2,000,000, 4 p. c., dated June 30, 1904, gross, $292,42+; net, after deducting taxes ($13,143), $82,481; charges and dividends, the latter, $19,500 (1½ p. c.), paid by N. Y. Central.—V. 79, p. 1326.

Dutchess County RR.—Poughkeepsie to Hopewell Jct., N. Y., 12 miles. Leased to Central New England Ry. for interest on bonds, taxes and rental of Union Depot; also assumes New York New Haven & Hartford RR. on Dec. 1, 1904. Stock, $300,000; par, $100.—(V. 79, p. 2641.)

East Broad Top RR. & Coal Co. (Pa.)—Owns from Mount Union, Pa., to Woodvale, Pa., 31 miles, Shade Gap RR., 11 miles, and branches to mines, 3 miles. The Shade Gap RR. was to vote Aug. 15, 1902, on consolidation. Stock, $1,000,000, par $50. Dividends: 1874. Stock $815,589 (par $50), of which $247,189 is 6 p. c. pref.; current liabilities June 30, 1903, $386,236. First mortgage 4s ($500,000) due July 1, 1905, reported unpaid; no int. paid thereon since Jan., 1885. Other bonds, $42,400, int., 6 p. c., payable M.-N. Year 1902-03, gross, $116,000; net, $45,000; other income, $674; bal., deficit, $16,395. President, Wm. A. Ingham.—(V. 77, p. 145).

East Louisiana RR.—Pearl River, La., to Covington, 24 miles; branch, Mandeville Jct. to Mandeville, 2 miles; total, 26 miles. In Sept., 1904, control was sold to the Great Northern Ry.; V. 79, p. 1023. Stock, $1,000,000; issued, $340,300; par, $100. Bills payable June 30, 1904, $138,729. Year to June 30, 1904, gross, $107,615; net, $27,070; interest, $5,446; bal., sur., $21,624. President, Frank H. Goodyear, Buffalo, N. Y.; Treas., C. K. Mullings, Covington, La.—(V. 72, p. 87; V. 79, p. 1023, 2147.)

East Mahanoy RR.—Owns from East Mahanoy June. to St. Nicholas and branches, 11 miles. Re-leased Dec. 1, 1896, for 999 years to Little Schuylkill R. R. & Imp. Co. at 7 per cent on stock and lease assigned to Phil. & R. Ry. Of the stock $283,650 is owned, $280,000 being deposited by Reading Co. under its general mortgage.

East Pennsylvania RR.—Owns Reading, Pa., to Allentown, Pa., 35 miles; second track 18 miles; all track 76⅝ miles. Leased for 999 yrs. from Jan. 1, 1869, to the Philadelphia & Reading RR. at a rental of 6 per cent per annum on the stock and interest on the bonds. Lease assumed in 1896 by the Phila. & Reading Railway Co. Of the stock $878,850 is owned by the Reading Company, $875,000 of which is deposited under its general mortgage of 1897.

East Shore Terminal Co.'s RR.—See Charleston Terminal Co.

East Tennessee Virginia & Georgia.—See SOUTHERN RY. Co.

East Tennessee & Western North Carolina RR.—A narrow-gauge road from Johnson City, Tenn., to Cranberry, N. C., 34 miles, including 2 miles leased. Stock, $500,000. Extension from Johnson City to Elizabethton, 10 miles, to be operated as third rail electric road, is under construction. For calendar year 1902-3, gross, $155,-932; net, $61,059.

Eastern Kentucky Ry.—Road from Riverton to Webbville, Ky., 36 miles. Chartered in 1866 and opened through in 1889. Stock is $3,477,300, par $100; bonds, $1,779,500. There are also Bills and accounts payable June 30, 1901, $38,034. Earns. for year 1903-4, gross, $63,612; net, $4,689. In 1902-3, gross, $66,594; net, $1,977.

Eel River RR.—See Logansport & Toledo Ry.

El Paso Union Passenger Depot Co.—V. 78, p. 704; V. 79, p. 2795.

Elgin Joliet & Eastern Ry.—Owns from Waukegan, Ill., on Lake Michigan, via Spaulding and Joliet, to Porter, Ind., 130 miles, and from Normantown to Aurora, 21 miles—Wauk.-Aurora Coser, Ill.—32 miles; Hammond to Whiting, Ind., etc., 9 miles; total main line owned, 181 miles; spurs to coal mines, etc., 16 miles; trackage, C. & N. A. & Chicago, 3 miles; Chicago Indiana, 4.8; Belt Ry. of Chicago, 2), 16 miles; side tracks and yards owned, 93 miles. total track operated, 320 miles.

ORGANIZATION.—An enter belt line at Chicago for transfer of freight without breaking bulk. Also reaches coal fields. Entire capital stock owned by Federal Steel Co. and so by United States Steel Corporation.

STOCK.—Issued, $6,000,000, par $100. Dividend, 4 p. c. yearly (in December) in 1899 to 1903, inclusive.

BONDS, ETC.—First mortgage balance unissued can be disposed of for extensions, betterments, etc.

REPORT.—For year ending June 30 earnings were:

Year.	Gross.	Net.	Oth. income.	Interest, etc.	Surplus.
1902-3..	$2,196,418	$671,295	$13,089	*$468,570	$215,814
1903-4..	2,178,494	795,500	16,543	484,544	410,481

*Includes $47,250 for equipment funds in 1902-3.

President, A. F. Banks.—(V. 74, p. 151, 205; V. 75, p. 1399.)

Elmira Cortland & Northern Ry.—*See Map Lehigh Valley.*—Owns Elmira, N. Y., to Canastota, N. Y., 97 miles, and leases during corporate existence, Canastota Northern, Canastota to Camden, N. Y., 21 miles. In 1898 $2,000,000 consol. mort. 5s authorized; 97 per cent bonds were guaranteed by the Lehigh Valley and the road leased in July, 1903, for 999 years to the Lehigh Valley Ry. of New York, a subsidiary company; V. 63, p. 462.

Elmira & Lake Ontario RR.—Owns from Canandaigua, N. Y., to Chemung Junction, 64 miles; Sodus Point to Stanley, 34 miles; other 3 total, 101 miles. Consolidation of 1896, of the Sodus Bay & Southern and other railroads. Leased at cost of operating to the Northern Central, which owns all the $1,500,000 stock. Lease may be terminated on thirty days' notice.

Earnings.	Gross.	Net.	Interest, &c.	Balance
1903.....	$944,437	op. def. $6,729	$93,707	def. $100,546
1904.....	928,244	88,790	68,689	Sur. 20,701

Elmira & Williamsport RR.—Owns from Williamsport, Pa., to Elmira, N. Y., 75¼ miles. Leased to the Northern Central Railway for 999 years from May 1, 1863, which pays on the common stock are 5 p. c. and on the preferred 7 p. c., less taxes, making dividend on common 3.52 per cent and on preferred 5.52 per cent. Dividends: Dec. 31, 1903, gross, $1,474,246; net, $262,324; rental, $199,51.

El Paso & Northeastern RR.—See NEW MEXICO RY. & COAL.

Erie & Central New York RR.—Cortlandt, N. Y., to Cincinnatus, 19 miles. A consol. 1903. Stock, $1,000,000. Northern Central acquired all the stock and bonds. For 7 mos. ending June 30, 1904, gross, $15,884; def. under oper. exp. and taxes, $9,291.—(V. 77, p. 2305.)

Erie & Pittsburg RR.—Owns New Castle, Pa., to Girard, Pa., 81 miles; branch, to Erie Docks, 3 miles; trackage, to Erie, 17 miles; total operated, 101 miles. Leased to the Pennsylvania Railroad for 999 years from March 1, 1870, at a rental of 7 per cent on stock and interest on the bonds, and the lease transferred to the Pennsylvania Company. Tax suit, see V. 73, p. 1.

STOCK.—The stockholders on Jan 9, 1905, authorized an increase in the stock from $2,000,000 to $4,500,000, the new stock to be issued as required for improvements, to be subordinate to the old stock, but to be guaranteed 7 p. c. dividends. V. 80, p. 162.

EARNINGS.—The lease was unprofitable to the lessees in former years, the deficiency being in 1898, $137,967; but in 1899 profit, $32,873; in 1900, profit, $115,216; in 1901, profit, $307,495; in 1902, profit, $234,142; in 1903, profit, $197,549.—V. 71, p. 1165; V. 80, p. 162.

Erie Railroad.—*See Map on adjoining page.*—Embraces trunk line from Jersey City, opposite New York City, to Chicago, Ill., 998

RAILROADS. | Miles of Road. | Date Bonds. | Size, or Par Value. | Amount Outstanding | INTEREST OR DIVIDENDS | | | | *Bonds*—Principal, when Due. *Stocks*—Last Dividend.

explanation of column headings, &c., see notes on first page of tables.

RAILROADS.	Miles of Road.	Date Bonds.	Size, or Par Value.	Amount Outstanding	Rate Per Cent.	When Payable	Where Payable, and by Whom.	*Bonds*—Principal, when Due. *Stocks*—Last Dividend.
Erie R.R.—(Concluded)—H—CONTROLLED BY O	WNER	SHIP O	F ENTIR	E(TOR A MAJ	ORITY (†) OF	CAPI	TAL STOCK, OR BY (¶) LE	ASE.—*Concl.*
Jeffers'n, Ist & 2d M's, ex. in '87 & '89 (H'dale Br.)	8	'67-'69	$500 &c.	$300,000	4½ & 6	J. & J.	Phila., Fidelity Tr. Co.	July 1, '27-'29
1st mort. Carbondale to S. depot, gold...F.&C.	37	1888	1,000	2,000,000	6	A. & O.	N. Y., 21 Cortlandt St.	Jan. 1, 1909
Long Dock Co. cons. M., g. (now 1st M.) (see text) c'r	....	1895	1,000	7,500,000	6 g.	A. & O.	N.Y., J. P. Morgan & Co.	Oct. 1, 1925
Mont. & Erie, 1st & 2d morts. ($40,500 are 2ds)	....	'66-'67	....	170,500	5	Various	N. Y., 21 Cortlandt St.	1926-27
N.Y. & Greenw. L., Prior Lien M., gold...$1,500,000 N.J.	52	1896	100 &c.	1,500,000	5 g.	M. & N.	do do	May 1, 1916
New Jersey & N. Y., 1st M. (reorganization)...c'r	34	1880	500 &c.	400,000	6	M. & N.	do do	May 1, 1910
Gen. M., $1,200,000 reserved for 5 years)...c'r	....	1893	500 &c.	1,200,000	5	M. & N.	do do	Jan. 1, 1932
N.Y.L.E. & W. C. & R.R. 1st M., "lawful mon." M. pr	....	1882	1,000	1,100,000	6 car.	M. & N.	do do	May 1, 1922
N.Y.L.E. & W. D. & I. Co. 1st M., V. 56, p. 32. F.&C.	....	1883	1,000	3,396,000	6	J. & J.	do do	July 1, 1913
N.Y. Pa. & Ohio, prior lien M., gold, $ & £. F.&C.	422	1880	500, &c.	9,000,000	4½ g.	M. & S.	do do	Mar. 1, 1935
Do. Leased lines—see separate statements for	Clev. & Mah. Valley R.R. and Shamokin Valley & Pottsville R.R.							
¶ N. Y. Susquehanna & Western—Northern New Jersey—See ERIE RAILROAD COMPANY NEW YORK								
2d mort. on Buffalo & Southwest'n, gold...Nov. c.	67	1895	1,000	1,000,000	5 g.	J. & J.	N. Y., 21 Cortlandt St.	July 1, 1908
Prior lien bonds, $2,000,000, gold..... F. & c.	....	1895	1,000	2,000,000	4 g.	J. & J.	New York	July 1, 1908
General lien, $140,000,000, gold..... c'or	....	1895	1,000	39,044,000	4 g.	J. & J.	N. Y., 21 Cortlandt St.	Jan. 1, 1996
Pa. coll. tr. M., $36,000,000, g., s. f., text. We...car	....	1901	1,000 &c	33,000,000	4 g.	F. & A.	do do	Feb. 1, 1951
Istcon. M., $50,000,000, g., con. In. con. text. We...car	....	1902	1,000 &c	10,000,000	4 g.	M. & S.	do do	Mar. 1, 1953
N.Y.L.E. & W. car tr., B. to G. Incl., part pd. an. c'r	....	....	1,000	25,870	5	Various	do do	Yearly to 1905
N.Y. Pa. & Ohio eq. trusts, ank. El., 5s, dr'n at 100	....	'89-'90	£100	736,150	4 g.	Various	London,	1908 & 1910
New Erie R.R. equipment trust, gold, part yearly	....	1900-4	....	4,456,212	4½ & 5 g.	Various	New York.	Yearly.
do do gold, $160,000 due semi-ann.....	....	1904	1,000	1,600,000	4 g.	J. & D	.....	June, '05-Dec'09
Iron Gossee & Mt. Mesa Railroad & Gossee Valley Stocks—SEE TH OSE COs.								
Eureka Springs—See St. L. & No. Arkansas RR.								
Evansville & Indianapolis—R. & South. 1st M. F.c'	40	1879	1,000	251,000	7	M. & S.	N. Y., Farm. L. & Tr. Co.	Sept. 1, 1909
Evansville & Indianapolis, 2d M., gold, V. 78, p. 1	55	1894	1,000	350,000	6 g.	J. & J.	do do	July 1, 1924
Con. M. ($2,500,000 g. gu. p. ai. (end. E. & T. H. Fc'	135	1888	1,000	1,602,000	6 g.	J. & J.	do do	Jan. 1, 1926
Evans. & Terre Haute—Common stock, Co't	....	....	50	3,987,283	1½ & 10	M. & D.	.....	May 1, '05-14
Preferred stock, non-cumulative.....See text. Col	....	....	50	1,833,333	5 In 1904	A. & O.	Checks mailed.	Oct. 15, '04, 2½
Consol. mortgage (1st lien) gold.....	115	1880	1,000	30,000	6 g.	J. & J.	N.Y., Farm. L. & Tr. Co.	July 1, 1910
1st consolidated mortgage, gold, Ass. of 1st pre. c'	115	1880	1,000	3,000,000	6 g.	J. & J.	do do	July 1, 1921
Mt. Vernon Branch mortgage, gold ..... F.c'	25	1883	1,000	375,000	6 g.	A. & O.	do do	Apr. 1, 1922

miles, and branches 1,317 miles; total, 2,315 miles: second track, 742 miles; 3d and 4th tracks, 33 miles; total, 3,090 miles.

Lines owned in fee.	*Miles.*	*Leased lines.*	*Miles.*
Piermont, N. Y., to Dunkirk.....N.Y.	467	Avon Gen. & Mt. Morris.....	¶10
Buffalo to Jamestown, N. Y.....	67	Montgomery & Erie.....	¶10
Buffalo to Corning, N. Y.....	140	Northern RR. of N. J.....	¶26
Other branches.....	203	Rockland Coal Co.....	¶18
*Stock all * or nearly all; owned.*		Roch. & Genesee Valley.....	¶18
Chicago & Erie RR.....	*95	Other Branches.....	43
Jefferson RR.....	¶45	*Leased to Nypano RR.*	
N. Y. & Greenwood L. RR.....	*52	Clev. & Mahoning Valley RR.	¶81
New Jersey & New York RR.	*35	Sharon Railway.....	*52
Erie & Wyoming Valley RR.	*52	Other lines.....	54
Nypano RR......	¶422	*Trackage.*	167
Tioga RR.....	38	Lines in this company.	
Other lines.....	140	Lines in system June 30, '04..	2,315
		N. Y. Susquehanna & West..	238

HISTORY.—On Dec. 1, 1895, succeeded to property of the property of the New York Lake Erie & Western RR. Company, sold in foreclosure on Nov. 6 under its second consolidated mortgage. The new company holds in fee or through ownership of the entire stock of the following non-independent companies, the line from New York to Chicago (including the Pyrgane RR. and Chicago & Erie) and numerous branches, but no other subsidiary lines except a few small properties. The reorganization plan of 1895 was in V. 61, p. 368.

In January, 1898, control of the N. Y. Susquehanna & Western was obtained. V. 66, p. 83, 335, 573, and editorial p. 53. See STOCK below.

In Jan., 1901, entire stock of Pennsylvania Coal Co. was acquired, the purchase including certain bonds of Buffalo, Erie & Western RR., Scranton, Pa., to Lackawaxen 59 miles. See BONDS below. V. 71, p. 1219, 1315; V. 72, p. 143, 136, 241, 232, 297, 337, 386. In 1901 an interest in the stock of the Lehigh V. RR. was purchased. V. 73, p. 391. In Oct., 1903, acquired control of Bath & Hammondsport RR., 10 miles. V. 77, p. 1258.

COAL AND STEAMBOAT PROPERTY.—The *Erie* coal properties represent as aggregate of 10,500 acres of anthracite, of which about 9,000 acres are held in fee, also 35,100 acres of bituminous coal lands held in fee 14,000 acres of bituminous held under mineral rights. Its coal tonnage in the year 1903-04 aggregated 15,010,294, out of the 29,515,100 tons mined by the Pennsylvania Coal Company in Erie RR. Co. June 30, 1896), has terminal, etc., properties in Buffalo and 9 lake steamers, V. 63, p. 53. The *Penn.* coal properties acquired in 1901 are additional. See above.

STOCK.—The voting trust was dissolved May 1, 1904. V. 78, p. 1549. The prior lien and the general lien bonds of 1895 have 10 votes 'or each $1,000 of principal, while all purchases or issues aggregating $40,000,000, of which $74,044,000 outstanding in July, 1904. The company reserves the right to vote on the stock owned by it as it may in part in cash. Provisions of pref. stock were in SUPPLEMENT of April, 1897, p. 1.

In Mar., 1898, Erie 1st pref. stock was increased from $30,000,000 to $43,000,000, and common stock from $30,000,000 to $43,000,000, to acquire New York Susq. & Western stock.—See V. 66, p. 335, 573. The 1st pref. stock was further increased in 1901 $5,000,000 in connection with the purchase of the Pennsylvania Coal Co. V. 72, p. 136, 241.

DIVIDENDS, p. c.)	1901	1902.	1903.	1904.	1905.
On 1st preferred.	1½	4	4	Feb.,	2

BONDS.—The new first consolidated mortgage is for $175,000,000 (Farmers' Loan & Trust Co. trustee)—see abstract of it in V. 62, p. 89, and secures $35,000,000 prior lien and $140,000,000 general lien bonds. Both series have voting power, one vote for each $1,000.

Of the $140,000,000 *general lien bonds*, $92,073,000 are reserved for the ultimate acquisition of bonds and guaranteed stocks left outstanding in various parts of the system. See list V. 62, p. 89, and V. 72, p. 1223. $40,000,000 were reserved for new construction, betterments, additions, etc., since 1897, not over $1,000,000 in any one year.

The position of the first consolidated mortgage is substantially as follows: It is a first lien [mortgage or collateral, the prior lien bonds, however, exceeding the amount of the mortgage] on the entire system of coal properties (except Penn. Coal Co.), upon its water transportation lines (including valuable terminal properties appurtenant thereto), and upon a number of important branches of the New York Lake Erie & Buffalo; it is a *second lien* upon certain minor coal properties and upon the railroads leading to the coal properties, upon the terminals at Jersey City, upon the Buffalo New York & Erie Railroad (the main line to Buffalo) and the Buffalo terminal properties other than those upon which it is a first lien, and upon the Chicago & Erie, Salamanca to Chicago; it is a *second consolidated mortgage* upon the lines between Piermont and Dunkirk (447 miles).

The collateral trust is for 51 per cent of the entire New York Susquehanna & Western stock ($26,000,000 total issue), all of the Pennsylvania Coal Co. stock, and the stock of the Erie & Wyoming Valley RR.; Scranton, Pa., to Lackawaxen, 65 miles, and Del. Val. & Kingston RR. Of the bonds $32,000,000 were issued to acquire these stocks (except N. Y. S. & W., already owned), remaining $4,000,000 (of which $1,000,000 has been issued) being reserved for improvements to properties of which stocks acquired. A sinking fund of 10 cents per ton of coal sold purchases bonds at not exceeding 105, otherwise to be applied to the drawing of bonds by lot, all such bonds to be held alive. Interest on bonds purchased to be added to the sinking fund, which, it was estimated, will be sufficient to retire the whole issue at or before maturity. V. 71, p. 1219, 1311; V. 72, p. 44, and circular, p. 136, 532, 257; V. 79, p. 212. In 1901 $768,000 included above as outstanding was purchased by sinking fund.

The convertible 4s of 1903 ($50,000,000 authorized issue) will be issued as bonds are required and may be made convertible into common stock at a price to be fixed when the bonds are issued, but not less than $41 % per share; they will cover all the company's property subject to underlying liens. The first $10,000,000 for improvements and equipment is convertible on basis of $100 bonds for $200 stock from April 1, 1905, to April 1, 1913. V. 75, p. 382, 1477.

Real estate mortgages outstanding Sept. 30, 1904, $765,850.

Old Bonds—Under the first consol. mortgage of 1895 the company covenants to pay the interest regularly on the bonds issued in the table that are marked with a * or a † (except N. J. & N. Y. bonds,) and to take them and pledge them with the trustee as collateral.

Long Dock 6s see March, 1894, SUPPLEMENT under N. Y. L. E. & W.

For N. Y. Lake Erie & W. Coal & R.R., see SUP. January, 1895.

FINANCES.—In 1903-04 $1,300,000 general lien bonds were issued for construction, etc. V. 79, p. 1647. In Aug., 1903, the dividend rate on first preferred was increased to 4 p. c. yearly. See above and V. 75, p. 1437. As to purchase of one-third interest in majority Hocking Valley common stock, see that company. The voting trust was dissolved May 1, 1904.

In 1902 $10,000,000 convertible 4s were issued for improvements and equipment. V. 76, p. 382, 541; V. 78, p. 768; V. 79, p. 2205.

EARNINGS.—5 mos.,) 1904.....Gross, $19,998,633; net, $6,412,511
July 1 to May 31) 1903.....Gross, 18,341,824; net, 6,099,325

For 3 mos. ending Sept. 30, 1904, net, $4,170,075, agst. $4,441,017; other income, $41,586; charges, $2,728,525; bal., sur., $1,483,436.

ANNUAL REPORT.—Fiscal year ends June 30. Report for 1903-04 given in full in V. 79, p. 1635, 1645; see also editorial on page 1611. Average freight train-load, 428·78 tons, against 432·68 in 1902-03.

	1903-04.	*1902-03.*	*1901-02.*	*1900-01.*
Miles operated.....	2,150	2,153	2,154	2,156
Gross earnings.....	$45,201,163	$45,830,413	$40,894,434	$39,102,302
Working expenses.....	32,581,088	29,295,708	27,927,093	26,998,977
Net earnings.....	$12,619,325	$15,904,655	$12,967,3 5	$10,695,328
Net coal comp'ys.....	x$1,693,911	x$2,670,290	x$1,702,491	x$1,274,830
Other income.....	412,507	314,980	242,72	231,247
Total net inc.....	$15,026,043	$18,889,940	$14,912,543	$12,191,405
Interest.....	$5,593,683	$8,461,375	$8,396,891	$7,514,573
Rentals.....	1,055,000	1,143,333	1,112,16	1,113,483
Q. due f'd'l ines..	189,204	222,900	215,696	223,409
Int. on equip. tr's...	284,791	339,072	298,590	269,599
Miscellaneous.....	1,352,339	1,209,000	1,209,000	194,027
Add'ns & Improv'ts..	1,540,320	2,377,855	249,501	
Divs. on 1st pf....	x$1,915,696	x$2,116,234	x$1,436,772	x$1,718,386
Balance, surplus..	$1,096,038	$579,179	$2,947,906	$2,104,771

* The 1903-04 earnings compare with those of 1902-03 and not those of 1900-01, owing to changes in methods of accounting.

x Includes the proportion for the fiscal year of the 12 months ending June 30, 1901, and of the other coal properties for the two years from July 1, 1900, to June 30, 1901. The earnings from these properties are given in income from the latter properties for 1899-9; in the later three years profits for the year of all coal properties, less interest on bonds, V. 73, p. 1396, 1397.

OFFICERS—President, F. D. Underwood; 1st V.-P. and Gen. Solicitor G. P. Brownell; 2d V.-P., G. A. Richardson; 3d V.-P., H. B. Chamberlain; 4th V.-P., J. R. Graham; Secretary, David Bosman; Treas., D. W. Bigoney; Comptroller, M. P. Blauvelt.

DIRECTORS.—Chas. Steele, J. J. Goodwin, John G. McCullough, D. D. Ailey, Alexander D. Wolf, F. D. Underwood, Comptroller, Francis Lynde Stetson, Geo. F. Baker, J. J. Hill, Norman B. Ream, H. McK. Twombly, E. H. Harriman, William C. Lane, Louis L. Stanton, Robert Bacon.—V. 79, p. 1704, 2053, 2145; V. 80, p. 1097.

Evansville & Indianapolis RR.—Owns Evansville to Terre Haute, Ind. (via Worthington), 134 m.; leases branch, 12 m. A consolidation in 1886; see abstract of the consols in STEAM RAILROADS, June, 1898. The consols, and the bonds of 1924 are guaranteed by Evans. & Terre Haute, which owns capital stock, $2,000,000. Company owns no equipment. In 1903-04, gross, $364,146; net, $75,245; other income, $2,945; interest, taxes, etc., $179,146; bal., deficit for year, $90,387.—(V 75, p. 980.)

Evansville & Terre Haute RR.—The system includes:

Road owned and operated. Miles.	*Controlled—etc., separately. Miles.*
Evansville to Terre Haute.. 109	Evansville & Indianapolis
Branches to Mt. Vernon, etc. 50	Evansville to Terre Haute
Evansville Belt (short line) 5	via Worthington, etc..... 146
	Leased to other co.'s Rock-
Total in earnings..... 164	ingham Extension..... 23

In July, 1903, Chicago & Eastern Illinois interests acquired a majority of the common stock. V. 77, p. 250.

DIVIDENDS—) '92 '93 '94 '95 '96 '97 '98 '99 '00 '01 '02 '03 1904
Com. stock.) 7† 7† 5† .... 2 3 1¾ None since.
Pref. stock.) 1 1 2 4½ 5 5 5 5

† Also 5 per cent in bonds. ‡ Also scrip dividend.

On *preferred* 5 p. c. declared in 1904—paid 2½ p. c. Oct., 1904, and 2½ p. c. April 15, 1905.

BONDS, GUARANTIES, ETC.—Certain Evansville & Indianapolis bonds are guaranteed. See that company. General mort. for $3,835,000 are to the trust to retire the prior bonds and car trusts at maturity. Equipment notes June 30, 1904, $234,094.

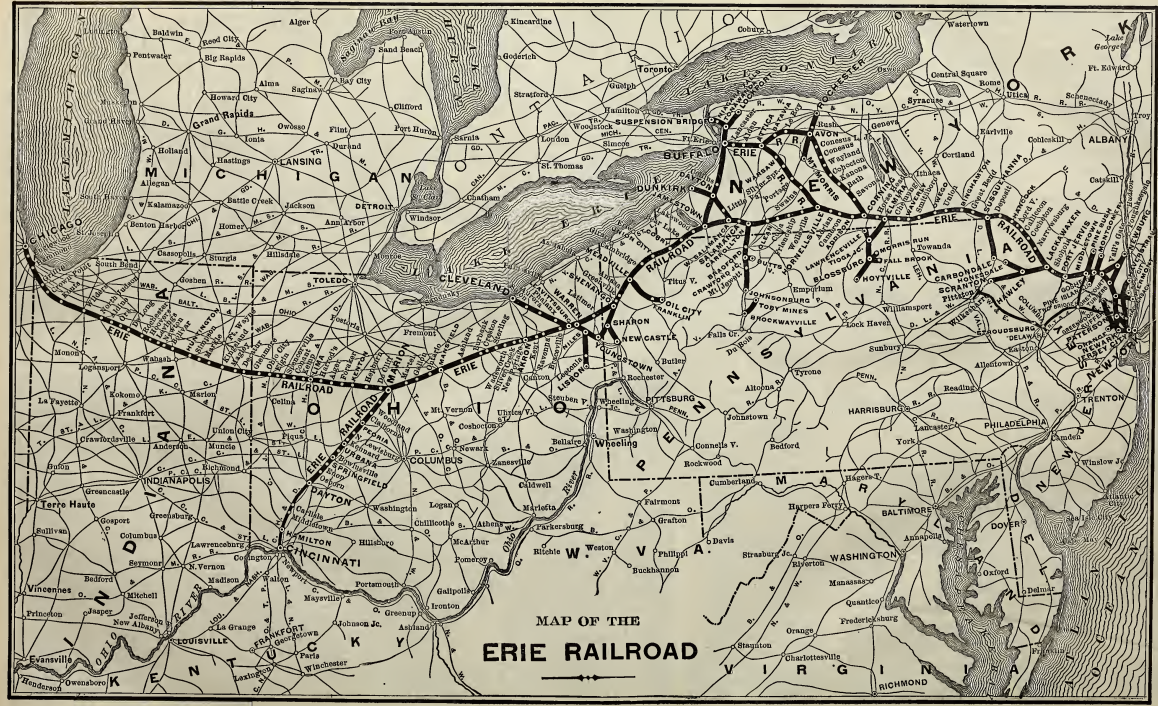
MAP OF THE
ERIE RAILROAD
CHICAGO
MICHIGAN
INDIANA
OHIO
KENTUCKY
ONTARIO
NEW YORK
PENNSYLVANIA
WEST VIRGINIA
MARYLAND
NEW JERSEY
ERIE RAILROAD
BUFFALO
DUNKIRK
CLEVELAND
TOLEDO
COLUMBUS
CINCINNATI
INDIANAPOLIS
DAYTON
SUSPENSION BRIDGE
NEW YORK
ALBANY
PHILADELPHIA
BALTIMORE
WASHINGTON
RICHMOND
PITTSBURG
HARRISBURG
LANSING
DETROIT
CHICAGO
LOUISVILLE
Lake Erie
Lake Ontario
Lake Michigan
Ohio River
Niagara River
Detroit River
St. Clair R.
Hudson R.
Delaware R.
Susquehanna R.
Potomac R.
Ohio R.
Wabash R.
Miami R.
Scioto R.
Kanawha R.
Monongahela R.
Allegheny R.
Genesee R.
Mohawk R.
Chesapeake Bay
Delaware Bay
Lake Champlain
Lake George
Lake Winnipesaukee
Lake Memphremagog
Lake Chautauqua
Lake Keuka
Lake Seneca
Lake Cayuga
Lake Oneida
Lake Onondaga
Lake Owasco
Lake Canandaigua
Lake Hopatcong
Lake Wallenpaupack
Lake Erie
Lake St. Clair
Lake Huron
Lake Michigan
Lake Superior
Lake Ontario
Lake Champlain
Lake George
Lake Winnipesaukee
Lake Memphremagog
Lake Chautauqua
Lake Keuka
Lake Seneca
Lake Cayuga
Lake Oneida
Lake Onondaga
Lake Owasco
Lake Canandaigua
Lake Hopatcong
Lake Wallenpaupack

RAILROADS. For explanation of column headings, &c., see notes on first page of tables.	Miles of Road.	Date of Bonds	Size, or Par Value.	Amount Outstanding	INTEREST OR DIVIDENDS. Rate per Cent.	When Payable	How Payable, and by Whom.	Bonds—Principal, When Due. Stocks—Last Dividend.
Evansv. & T. H. (Con.)—Sullivan Co. Coal br. M. & E.	....	1890	$1,000	$450,000	5 g.	A. & O.	N. Y., Far. L. & Tr. Co.	Apr. 1, 1930
1st general mortgage for $7,000,000, gold. E. & T. H.	183	1892	1,000	2,672,000	5 g.	A. & O.	do do	Apr. 1, 1943
Hall Brook—Stock ($500,000 in 7 per cent. pref.)	92	....	50	5,000,000	See text	Q.—F.	Office, Corning, N. Y.	Nov. 5, 1904
Fitchburg—Pref. 5 per cent rental	....	....	100	17,360,000	5	Q.—J.	Office, Bos. & M., Bos.	Jan 1, '05, 1¼
Bonds, not mortgage	....	1888	1,000	3,000,000	5	M. & N.	Boston, Office.	May 1, 1909
Bonds to State of Mass. 4 p.c. since Feb., 1897.	....	1897	....	5,000,000	4	F. & A.	do do	Feb. 1 1937
Bonds ($1,500,000 due 1907, interest A. & O.)	....	'83-'87	1,000	2,000,000	4	Various	do do	1905&1907
Bonds, not mortgage	....	1898	1,000	4,000,000	4	J. & D.	do do	June 1, 1920
Bonds, not mortgage	....	1894	....	500,000	4½	M. & N.	do do	May 1, 1914
Bonds, not mortgage ($1,359,000 due 1915)	....	1895	....	1,859,000	4	Various	do do	1915 & 1916
Bonds, not mortgage (¢2,750,000 are 4s of 1897)	....	1897-8	....	4,200,000	4	Various	do do	1927-1928
Bonds, not M. ($1,775,0 0 0 are 3½s of 1901)..car	....	1900-1	1,000	2,275,000	3½	A. & O.	do do	Oct. 1,1920-21
Bonds, not mortgage	....	1904	....	884,615	3½	....	....	....
Troy & Boston 1st mort. (V. 53, p. 405)	35	1874	1,000	573,000	7	J. & J.	do do	July 1, 1924
Brookline & Pepperell plain bonds, guar. (end)	....	1891	....	100,000	5	J. & D.	do do	Dec. 1, 1911
Vermont & Mass. plain bonds, guar	....	1903	1,000	772,000	3½	M. & N.	do do	May 1923
Hint & Pere Marquette—See PERE MARQUETTE RY.	TERMINAL							
Florida Central & Pen.—See SEABOARD AIR LINE RY.								
Florida West Shore—1st mortgages, guar	....	....	....	712,000	5	....	....	....
Fonda Johnstown & Gloversv.—Con. M., $500,000..c.	26	1851	100 &c.	200,000	6	A. & O.	N. Y., Imp. & Tr. N. Bk	Apr. 1, 1921
1st consol. refunding mort., $900,000, gold. See	26	1897	1,000	500,000	4½ g.	J. & J.	N. Y., Nat. Sec. & Tr. Co.	July 1, 1947
Gen. refunding M., $1,500,000, (V. 71, p. 34) .N.c*	26	1900	1,000	800,000	4 g.	J. & J.	do do	July 1, 1950
Johnstown G. & Kingsboro 1st M., assumed	....	1893	1,000	50,000	6	J. & J.	Metropol. Tr. Co	July 1, 1913
Cayadutta Elec. 1st M., $250,000, gold. G. & K.	14	1899	1,000	250,000	6	A. & O.	N. Y., Farm. L. & Tr. Co.	Apr. 1, 1922
1st con. gen. ref. M., $7,000,000, e., red. 120. N. c*	....	1902	1,000	4,000,000	4½ g.	M. & N.	N. Y., N. Y. Sec. & Tr. Co.	Nov. 1, 1952
Ft. Smith & W.—1st M., $7,500,000, g..... .N.c*	....	1902	1,000	4,000,000	5 g.	M. & S.	N. Y., Farm. L. & Tr. Co.	Sept. 1, '04, 2½
Fort Wayne & Jackson—Pref. stock, p. rental	98	....	100	2,291,416	5½	M. & S.	N. Y., Farm. L. & Tr. Co.	Sept. 1, '04, 2½
Fort Worth & Denv. City—Pf. stk. "stamp. etfs." 4%	....	....	100	2,539,992	4 in 1904	Sec text	N. Y., Morton Trust Co.	Apr. 1, 1904, 4
1st mortgage, gold, $15,000 per mile Pk.	455	1881	1,000	5,176,000	6 g.	J. & D.	N. Y., Mercantile Tr.	Dec. 1, 1921
Fremont Elk. & Mo. Valley—See CHIC. & NORTHW.								
Gainesville & Gulf—1st mort., $150,000, guar. See*	43	1899	1,000	150,000	6 g.	J. & J.	N. Y., Standard Tr. Co.	1929
Gainesville Midland—See GULF & SHIP ISLAND.	55	1904	Various	625,000	6 g.	J. & J.	Gainesville, Office.	Oct. 1, 1909
Galveston Harrisb. & S. Antonio—1st M., land gr. c*	256	'71-'80	1,000	4,756,000	6 g.	F. & A.	N.Y., So. Pac. Co., & Bost.	Feb. 1, 1910

ANNUAL REPORT.—Report for 1903-04 was given in V. 79, p. 2092.

Year end. June 30—	1904.	1903.	1902.
Gross earnings	$1,751,189	$1,722,314	$1,453,660
Net earnings	775,360	826,956	704,475
Other Income	23,562	36,325	39,233
Total net Income	$798,743	$863,281	$743,708
Interest on debt	$339,497	$337,950	$339,497
Taxes and miscellaneous	92,277	88,332	77,672
Evansv. & Ind. deficit	90,388	34,090	64,054
Dividends on preferred	(5%) 64,167	(5%) 64,167	(5%) 64,167
do common	....	....	....
Depleted equipment	....	....	189,379
Balance, surplus	$214,414	$338,092	$10,486

OFFICERS—President, A. J. Davidson; Treas., C. W Hillard; Directors Oct., 1903. V. 77, p. 1264.—V. 78, p. 1641, 2086.

Evansville Terre Haute & Chic.—See Chic. & East. Ill.

Fall Brook Railway.—*(See Map New York Central & Hudson River R.R.*—Owns from Corning, N. Y., to Antrim, Pa., 52 miles; branch to Ulysses, 6.50 miles; total 92 miles.

LEASE.—The railroad and its rolling stock was leased to N. Y. Central & Hudson River R.R. for 999 years from May 1, 1899, for $175,000 yearly, payable quarterly in gold, beginning Aug. 1, 1899, also taxes and repairs, the lessee of the Syracuse Geneva & Corning Ry. and Pine Creek R.R. formerly leased to the Fall Brook Co. has been leased to N. Y. Central, which also assumed the guaranty of the $3,500,000 Pine Creek bonds. The lease does not include the coal properties of Fall Brook Coal Co. Prior to the lease the Fall Brook Co. paid dividends since 1891 at the rate of 7 per cent per annum on preferred and 6 p. c. on common; since the lease, 7 per cent on preferred and 2¼ per cent on common.—V. 65, p. 1,073, 1,573, 1,641, 1,695.

Farmville & Powhatan RR.—V. 76, p. 653.

Fayetteville & Albemarle.—See SUP. July, '01, and V. 69, p.743)

Findlay Fort Wayne & Western Ry.—*(See Map O. H. & D.)*—Owns Fort Wayne, Ind., to Findlay, O., 91 miles. Reorganization, foreclosure July 6, 1903, to Cincinnati Hamilton & Dayton Ry. V. 77, p. 88; V. 75, p. 1302; V. 76, p. 978.—V. 78, p. 1300. For year end. June 30, 1902, gross, $111,786; oper. & tax., $2,203; net, $109,583.

Fitchburg RR.—System extends from Boston Mass. to Troy, N. Y., 190 miles; branches to Worcester, Bellows Falls, etc., 268 miles; 458 miles in all, of which 56 miles (Fitchburg to Greenfield) are leased from Vermont & Mass. and 8 m. from other cos.; second track 183 m.

LEASE.—Leased for 99 years from July 1, 1900, to Boston & Maine for 5 p.c. on pref. and 1 p. c. per annum additional on common (V. 69, p. 1,076 etc.), organization expenses, interest on bonds, taxes, expenses of maintenance, etc. The Boston & M. holds $5,454,550 of the $7,000,000 common stock, purchased with proceeds of its 3 p. c. bonds, at 90, the remainder being in the treasury V. 70, p. 76, 125, 176, 583, 1291; V. 71, p. 29, 543; V. 72, p. 1,031.

BONDS.—Debentures described in V. 60, p. 967. The stockholders have authorized $3,660,000 3½ p. c. bonds to provide for various bonds maturing up to Jan. 1, 1910, inclusive, and for additions and improvements; sale of bonds was deferred in 1903 and again in 1904; $3,932,000 one-year notes (maturing from Feb. to May, 1905,) being issued. V. 76, p. 613; V. 77, p. 1264; V. 78, p. 913, 1300.

ANNUAL REPORT.—Last report (for 1899-1900) was in V. 71, p. 909. —(V. 76, p. 810; V. 77, p. 769, 823; V. 79, p. 1266, 1331.)

Flint & Pere Marquette RR.—Merged in Pere Marquette RR.

Florida Central & Peninsular.—See Seaboard Air Line Ry.

Florida East Coast Ry.—Operates Jacksonville, Fla., to St. Augustine, to Miami, 366 miles; branches to Palatka, San Mateo, etc., 17 miles; Atlantic & Western, Rine Springs to New Smyrna, Fla., 93 miles; Titusville branch, Titusville to Rockledge, Fla., 12 miles; total, 484 miles. V. 69, p. 591. In Dec., 1904, extension was completed from Miami south to Cape Sable, a distance of 50 miles additional to Cape Sable. System owned by Henry M. Flagler.

June 30, 1902, stock, $1,000,000; $7,100,000 bonds issued. In Oct., 1902, $4,500,000 4 p. c. 50-year bonds (V. 75, p. 1,302) were issued, as trustee, to secure $5,741,000 thirty-year 5 per cent bonds, dated Jan. 1, 1902, of which $1,000,000 was reported to be issued.—V. 75, p. 905. For year 1902-03 gross, $1,000,000; net, $666,614, agst. $533,656 in 1901-02; charges $594,899.—(V. 61, p. 113, 470, 591; 75, p. 905.)

Florida Southern RR.—Merged in Atlantic Coast Line RR.

Florida West Shore Ry.—V. 77, p. 695; V. 79, p. 2744.

Fonda Johnstown & Gloversville RR.—Owns Fonda to Northville (steam), 26·2 miles, Gloversville to Schenectady (electric), 32·3 miles), Gloversville to Fonda (electric), 9·34 miles, Amsterdam to Hagaman (electric), 3·6 miles, Belt line in Gloversville (electric), 3·9 miles; second track (electric), 21·2 miles. Operates under lease branch line Broadalbin Junction to Broadalbin, 6·2 miles (steam); also local line Gloversville to Johnstown (electric), 4·23 miles; sidings and turnouts, 11·7 miles; total, 97·47 miles road (119·97 miles of track) of which 96·87 miles on private right of way and 21·8 miles on streets and bays. Leases Johnstown & Kingsboro, 1·90 miles, with the Amsterdam Street and Cayadutta Electric railroad companies.—V. 75, p. 31, 493, 1355; V. 74, p.987; V. 75, p. 1399. Stock $2,500,000, par, $100.

Owns entire $105,000 stock of Coal Co. of Fulton Co. and stock of Edison Electric Light & Power Co. (V. 71, p. 1167.) In Jan., 1903, control of the securities of the Johnstown Gas & Electric Co., Gloversville to Mountain Lake, was acquired. V. 78, p 229.

In 1896 parties interested in N. Y. Central entered directory.

BONDS.—Of the consol., 4½s of 1902 ($7,000,000 authorized), $3,750,000 were issued to retire Amsterdam Street RR. bonds and for construction; of the balance $4,000,000 is reserved to retire prior liens.—V. 76, p. 265. Guarantee $30,000 Glov. & Broadalbin RR. and $50,000 Johnst. Gloversv. & Kingsb. Horse RR. 6s and $50,000 3 p. c. stock

EARNINGS, year ending June 30, 1904—Gross, $685,211; net $267,587; other income, $71,974; charges, $288,985; balance, surplus, $50,576.—(V. 76, p. 212; V. 78, p. 229; V. 79, p. 733.)

Fort Smith & Western RR.—Operates Fort Smith, Ark., to Guthrie, O. T., 216 m., of which Coal Creek, A. T., to Guthrie, 196 m., is owned and Ft. Smith to Coal Creek, 20 miles, is Kansas City Southern trackage, to be replaced by company's own road. Has valuable coal, develop coal properties at McCurtain, I. T., 40 m. west of Ft. Smith. Henry C. Frick of Pittsburg, Pa., is understood to be largely interested. Stock, $4,000,000, all outstanding; par value, $100. In 1902 $4,000,000 gold 4½s of 1904 ($7,500,000 authorized) ($5,833,000 were issued in exchange for $4,000,000 of 6 p. c. bonds) are reserved to retire the 6 per cent bonds of trackage mentioned above, $2,000,000 for equipment and the balance for other purposes. In July, 1903, filed an agreement for the purchase of equipment trusts (V. 77, p. 1600). V. 77, p. 1600.

year ending June 30, 1903 (120 miles), gross, $141,177; net, $76,405; total deductions, $80,497. Pres. and Treas., A. C. Dustin, Cleveland, O.—(V. 76, p. 1497; V. 79, p. 733.)

Fort Wayne & Jackson RR.—Owns Jackson, Mich., to Fort Wayne, Ind., 98 miles. On August 24, 1882, leased perpetually to Jackson Lake Michigan Southern Ry. Co. at $120,000 per year (5 per cent on the preferred stock (see V. 56, p. 312), and after 1887 any net earnings over 8 per cent on pref. stock to be paid as dividends on common. Pref. stock exceeding 2 p. c. a year. Common stock, $6,136,125.

Fort Worth & Denver City Ry.—Owns Fort Worth, Tex., to Texline, 453 m. Owns stock and bonds of Ft. Worth & Den. Terrn. Ry.

STOCK, ETC.—Colorado & South. Ry. owns $6,835,000 of the $9,375,000 common issued. Pref. stock, "stamp. etfs." (V. 53, p. 1065.)

DIVIDENDS.—On pref. 2 p. c. Mar., '98; Mar., '99, 2 p. c.; Apr., 1902, 2 p. c., out of surplus earnings; 1903 (1 per cent), Apr., 1903, and 1904, 4 p. c. each from surplus earnings of previous years.

BONDS.—Finances readjusted in 1896. Plan V. 63, p. 75. **Abstract** of bonds, V. 63, p. 1,107. Equip. trust notes Dec. 31, 1904, $235,263, maturing $6,017 monthly to Aug., 1908.

EARNINGS.—5 mos., | 1904.——Gross, $1,099,159; net, $312,333
July 1 to Nov. 30. | 1903.——Gross, 1,272,942; net, 473,062

ANNUAL REPORT.—Report for year ending June 30, 1904, was in V. 79, p. 1627.

Years end. June 30.—	1904.	1903.	1902.	*Cal. year.* 1901.
Gross earnings	$2,499,617	$2,414,527	$2,262,123	$2,183,397
Net over taxes	677,331	464,986	561,373	533,860
Other Income	11,394	17,534	....	11,962
From Ft. Worth net income as above in 1904 ($688,579), deduct interest on bonds, $490,560; oth. in., rentals, etc., $19,926; bal., sur., $178,093. Pres., Frank Trumbull; Sec., Geo. Coppell.—(V. 79, p. 1627.)

Fort Worth & Rio Grande Ry.—About to be merged in 1905 in St. Louis San Francisco & Texas Ry., a subsidiary of St. Louis & San Francisco, refunding bonds of the latter being reserved to retire the $2,923,000 outstanding Ft. W. & R. G. bonds at maturity.

Fulton County Narrow Gauge Ry.—See Apr 1900, SUPP.

Gainesville & Gulf Ry.—Sampson City to Fairfield, Fla., 43 miles. Leased to Gainesville Midland. Operations restricted. Stock par $100; issued July, 1903, $300,000. Loans and bills payable June 30, 1903, $56,590. Year ending June 30, 1903, gross, $58,749; net, $13,931. Receivers, R. M. Graham, Office, Gainesville, Fla.—(V. 73, p. 216; 753.)

Gainesville Midland Ry.—Owns Gainesville, Ga. to Jefferson and Belmont to Monroe, 55 miles; to be standard-gauged. Successor to Gainesville Jefferson & Southern RR., foreclosed Dec. 1903; to foreclosure July 5, 1904. V. 79, p. 151, 269, 500, 627. The Savannah Trust Co. is mortgage trustee. V. 79, p. 1266. President, Geo. J. Baldwin; Sec. and Treas., E. L. Doughty.—(V. 79, p. 1627, 1663.)

Galveston Harrisburg & San Antonio Ry.—*(See Map South Pacific.)*—Owns Houston, Tex., to east bank of Rio Gr. River, 834 miles; branches, 93 m.; total, 917 miles. Operated by Southern Pacific Company, which owns $27,054,400 of the $27,064,372 stock (par, $100). In Dec., 1904, the company proposed to apply for authority to purchase allied lines aggregating about 400 miles viz.: York Texas & Mexican, Gulf Western Texas & Pacific, San Antonio & Gulf, Galveston Houston & Northern and Houston Belt & Term. RR., and for that purpose to increase its stock and mortgage debt. V. 79, p. 2642.

BONDS.—First mort. has a sinking fund of 1 p. c., but it is optional with holders to surrender their bonds if drawn. Western Div. 2d (*$6,384,000*) by agreement are treated as income bonds. V. 38, p. 719. Equipment bonds, $1,476,000 6s, owned by So. Pac., due $82,000 semi-annually. Arr., 1904 to 1912. (V. 79, p. 1300; V. 79, p. 2642.)

On June 30, 1904, there was due the Texas & New Orleans RR. $2,-149,745. School fund claims, V. 64, p. 1137; V. 66, p. 471; V. 70, p. 684. Year ending June 30—Gross, 1904, 1,471,432; net, incl. other income, 1,-773; charges, 1,637,963; bal., def., $534,188.—V. 79, p. 2642.)

RAILROADS. For explanation of column headings, &c., see notes on first page of tables.	Miles of Road.	Date of Bonds.	Size, or Par Value.	Amount Outstanding	INTEREST OR DIVIDENDS. Rate Per cent.	When Payable	Where Payable, and by Whom.	Dividends—Fiscal Year, When Due. Stocks—Last Dividend.
Ga's. Har. & San An.—(Concl.)—2d mortgage, ..c'	225	1880	$1,000	$1,000,000	7	J. & D.	N.Y.,So.Pac Co. & Bost.	June 1 1905
West. Div. 1st mort. g. (As to ½d to be ass't. ..c'	671	1881	1,000	13,418,000	5 g.	M. & N.	N.Y.,So.P.Co.,120St'cy	May 1 1931
Equipment bonds, due $32,000 semi-annually.	....	1902	1,000	1,476,000	6 g.	A. & O.	Owned by So. Pac. Co.	Apr., '05 to '22
Galveston, Houston & Hend. of 1882—1st M., ..fic c'	50	1883	1,000	2,000,000	5	A. & O.	N. Y., Merc. Trust Co.	Apr. 1, 1918
Galveston, Houst. & North.—1st M., $800,000, gold.	36	1891	1,000	800,000	5 g.	J. & J.	New York.	Jan. 2 1930
Geneseo & Wyoming R.R.—1st M., g., $500,000. K.	16	1899	1,000	500,000	5 g.	A. & O.	N. Y., Knick. Trust Co.	Apr. 1, 1929
Georgia & Alabama—Ga. Carolina & North'n—See SEAB. AIR LINE RY.								
Georgia Pior.& Gulf.—1st M., g., $1,000,000. Text	194	1904	1,000	See text.	5 g.	J. & J.	N. Y., Manhat. Tr. Co.	July 1, 1954
Georgia Midl'd Ry.—1st M., g., $1,650,000, int. gu.	98	1896	1,000	1,650,000	3 g.	A. & O.	N.Y., J. P. Morgan & Co.	Apr. 1, 1946
Georgia Pacific—See SOUTHERN RY.								
Georgia Railroad & Banking Co.—Stock.....	307	....	100	4,200,000	11 in '04	Q.—J.	Augusta; mall'd to N.Y.	Jan.16,'05, 2¼
Bonds, refunding, not mortgage, currency.....c'	....	1897	1,000	1,000,000	5	J. & J.	N. Y., Am. Ex. Nat. Bk.	Jan. 1, 1922
Bonds, not mortgage, currency.....c'	....	1898	1,000	1,000,000	5	J. & J.	N. Y., Am. Ex. Nat. Bk.	Jan. 1, 1918
Bonds, not mort., cum., $200,000 are 5s of '87.c' er	....	1882-7	1,000	500,000	5 & 6	J. & J.	All Augusta: 6s in N.Y.	Jan. 1, 1922
Ga. South. & Fla.—1st pref., red. aft. June 1, 1905. Text	....	....	100	684,000	5 in 1904	M. & N.	Balt. M.T. & D.Co. & N.Y.	Nov. 0,'04, 2½
2d pref., $1,084,000. Text	....	....	100	1,084,000	4 in 1904	M. & N.	do do do	May 0,'05, 2
1st mortgage, gold, $4,000,000. Text	285	1895	1,000	3,801,000	5 g.	J. & J.	Balt. M.T. & D.Co. & N.Y.	July 1, 1945
1st consol. M., $10,000,000, gold. N.....c'er	392	1905	1,000	2,000,000	4 g.	J. & J.	do do do	July 1, 1952
Equipment trusts, $18,000 tire semi-annually.	....	1902	1,000	2 to 5,000	4½	M. & S.	New York, B'ist & Co.	Mar.'05,Sep.'03
Gettysburg & Harrisburg—So. Mt. 1st mortgage.....	....	....	1,000	100,000	5	A. & O.	Phila., Reading office.	Apr. 1, 1898
Gettysb'g & Harrisb'g 1st mortgage, old issue.....	....	1892	1,000	250,000	5	A. & O.	Phila., P. & R. office.	Oct. 1, 1912
Consol. mortgage, $565,000, gold, see text.	35	1891	1,000	215,000	5	Various	do do	Oct. 1, 1926
Gila Valley Globe & North'n—1st M., g., text. Mtg	125	1894	1,000	1,508,000	5 g.	M. & N.	N.Y.S.Pac.Co.120 B'way	Nov. 1, 1924
Goshen & Deckertown—1st & gen. mort. $250,000	12	1893-9	500, &c	246,500	6	Various	N.Y.Nat.Exchange Bk., N.Y.	1923-29
Gouverneur & Oswegatchie—1st M., g., gu. p. & i. Un. c	13	1892	1,000	300,000	5 g.	J. & D.	N.Y., Gd. Cent. Station.	June 1, 1942
Gr. Rap. Belding & Saginaw—1st mort., text, gold	28	1899	1,000	260,000	5 g.	M. & S.	Int'l Trust Co., Boston.	Mch. 1, 1924
Grand Rapids & Indiana Ry.—Stock.....	....	....	100	5,741,700	3 in 1904	A. & O.	Gd. Cent. Sta., Grand Rapids, Mich.	Oct. 1, 1904
1st M., mostly i. gr., ex. in 1899.....	335	1891	1,000	920,000	3½ g.	J. & J.	N. Y., Winslow, L. & Co.	July 1, 1941
1st mort., extended, gold, guar. by Pa. RR..... c'	387	1896	1,000	4,000,000	4 sp.	J. & J.	do do do	July 1, 1941
2d M., $5,000,000, e.....c'	387	1896	1,000	3,962,000	4 g.	A. & O.	Philadelphia, Pa.	Oct. 1, 1936
Grand Rapids Kalkaska & S. E.—See PERE MARQUETTE.								
Gr. Trunk Pac.—1st M., g. Text	....	1905	£100&c	See text.	4	A. & O	London, England.	Apr. 1, 1955
Lake Sup. Div. 1st M., $7,500,000, g. by Gr. Tr.	....	1905	£100&c	See text.	4	A. & O	do do	Apr. 1, 1955

Galveston Houston & Henderson RR. of 1882.—Owns from Galveston, Texas, to Houston, Texas, 50 miles.

ORGANIZATION.—The M. K. & T. and International & Great North, have had trackage rights since 1895, under a contract providing for payment to mortgage trustee of $100,000 yearly to meet interest on G. H. & H. bonds and an additional rental of $24,000 per annum for other purposes, or about 3 per cent. (V. 61, 1064; V. 63, p. 697. M. K. & T. owns 4,999 shares of G. H. & H. stock —see V. 71, p. 1). Stock, $1,000,000 par, $1,000,000 outstanding. Dec. 31, 1903, gross, including $124,000 for trackage as above, $382,127; net, $205,868; other income, $3,818; interest, $100,000; taxes, $34,000; net, mostly, $63,368; surplus, $42,636. (V. 65, p. 1114.)

Galveston Houston & Northern RR.—Owns from Magers, suburb of Houston, Texas, to Galveston 53 miles. In Dec., 1905, the Galveston Harrisburg & San Antonio proposed to apply for authority to purchase the road and lease it for or about 3 per cent. (V. 64, p. 1499; V. 65, p. 1114; V. 66, p. 264). Capital stock is $500,000; issued $200,000, of which the Southern Pacific owns $9,000, practically all the rest being held in Texas. Year ending June 30, 1904, gross earnings were $1,225,043; net, $277,958; charges, $71,074; bal., sur., $206,882.—(V. 76, p. 542.)

Genesee & Wyoming RR.—Western N. Y. to Pittsburg & Lehigh Jct., 11 miles; Mumford Jct. to Greigsville, 4 m.; branch, 2 m.; total, 16 m. Stock, $500,000; par of shares, $100. Dividends from Oct., 1899, to Oct., 1902, 10% each; Oct., 1903, 15%; Oct., 1904, 20%; Oct., 1905, 10%. 1903-4, gross, $127,391; net, $75,859; int. and taxes, $27,691; dividends (8%), $40,000; bal., $8,168. Pres't and Treas., E. L. Fuller, Scranton, Pa. Sec., H. H. Fuller, Scranton, N. Y.—(V. 76, p. 1248.)

George's Creek & Cumberland.—See Apr., 1900, SUPP.

Georgetown & Western.—See Apr., 1900, SUPP. (V. 75, p. 1354.)

Georgia Florida & Alabama Ry.—Owns Cuthbert, Ga., to Tallahassee, Fla., 107 miles; in Oct., 1904, extension was proposed from Cuthbert northerly to connect with Albany, 45 miles. April, 1904, the Carrabelle Tallahassee & Georgia RR., Tallahassee, Fla., to Carabelle, on the Gulf of Mexico, 50 miles, was acquired. The C. T. & G. is not outstanding $5,000 1st mortgage 6% 5-year bonds, due June 1914, int. due J & J. V. 78, p. 1549; V. 79, p. 15 f.; V. 75, p. 29. Stock, $350,000, all outstanding; par, $100. In 1904 a mortgage for $1,100,000 was filed for consolidated mortgage 5% gold bonds, int. and immediate refunding of outstanding $350,000 bonds. V. 79, p. 2085.

For year ending June 30, 1903, gross, $414,040; net, $227,426; total deductions, $27,907 bal., $199,518. President, J. F. Williams; Sec. and Treas., J. O. Hatch. Office, Savannah, Ga.—(V. 80, p. 222.)

Georgia Midland Ry.—Owns road from Columbus to McDonough, Ga., 98 miles. Leased from Apr. 1, 1895, for 99 years to the Georgia Railway Co. for $49,500 annual rental (being interest on the first mortgage bonds, etc.), and $9,000 for taxes, remaining fixed charge property. Stock is $1,000,000, owned by Southern Railway Co.—V. 62, p. 1000.

Georgia Railroad.—Under this name are operated the lines leased from the Georgia RR. & Banking Co.—which see.—(V. 67, p. 1260.)

Georgia Railroad & Banking Co.—Owns from Augusta, Ga., to Atlanta, Ga., 171 miles; branches to Washington and Athens, 58 miles; Macon & Augusta RR. (proprietary road), Camak, Ga., to Macon, Ga., 74 miles; total of all or nearly all, 307 miles.

ORGANIZATION.—Owns also one-half the stock of the Western Railway of Alabama (the Central of Georgia Railway owning the other half), and a 47 per cent interest in the Georgia Southwestern & Gulf Railway. Guarantees (jointly with Central RR. & B. Co. of Georgia) the $1,543,000 first mortgage 4½ per cents of Western Railway of Alabama.

In April, 1881, the railroad and other property of this and other railroad companies were leased for 99 years to W. M. Wadley and associates, the Central Railroad & Banking Co. of Georgia, which, at $600,000 per year, but in April, 1899, the L. & N. was held to have acquired all rights under the lease; the Atlantic Coast Co. in July, 1899, acquired a half interest. V. 67, p. 1260; V. 68, p. 90 a.; V. 69, p. 1205.

Dec 31, 1902, the banking department was turned over to "Georgia Railroad Bank," a majority ($198,200) of whose stock is owned.

DIVIDENDS—'81, '82 to '93 p. a., 8%; '94 to '96, 10%; '97 to 1905. Since 1880, P. Ct.; 9½ 10¼ 10 early 10¾ 11 p. c. yearly.

EARNINGS.—307 miles,) 1904 ..... Gross, $1,081,536; net, $231,984
July 1 to Nov. 30.—5 mos.) 1903 ..... Gross, 1,03 ,498; net, 211,800

Railroad earns, for year ending June 30, 1904, gross, $2,237,426; net, $658,169; divs. received, $132,509; rental to Ga RR. & B. Co., $600,000; oth. payments, $24,919; balance, sur., $165,759.—(V. 79, p. 1704.)

Georgia Southern & Florida Ry.—See SOUTHERN RY.

Owns from Macon, Ga., to Palatka, Fla., 285 miles; on Nov. 1, 1902, purchased Atl. V. & W. Ry., Valdosta, Ga., to Jacksonville, Fla., 107 miles; total, 392 miles. Also owns one-eighth of stock of Jacksonville Terminal Co. V. 77, p. 628. G. S. & F. common stock is $2,000,000.

HISTORY.—A reorganization of the Georgia S. & F. *Railroad*, sold in foreclosure April 2, '95. (Per plan in V. 60, p. 928; see also V. 59, p. 551). Macon & Birmingham Ry., La Grange to Macon, Ga., 105 m., is owned by same interests, but operated independently. V. 78, p. 702. In Oct., 1903, an interest in the stock of Seaboard & Florida Railway Co. (see Ry., Worth to Hawkinsville, Ga., 44 miles, was purchased, $310,000 first mortgage 5 p. c. bonds being guaranteed, p. & i.—V. 79, p. 2555.

Georgia Southern & Florida Ry.—See SOUTHERN RY

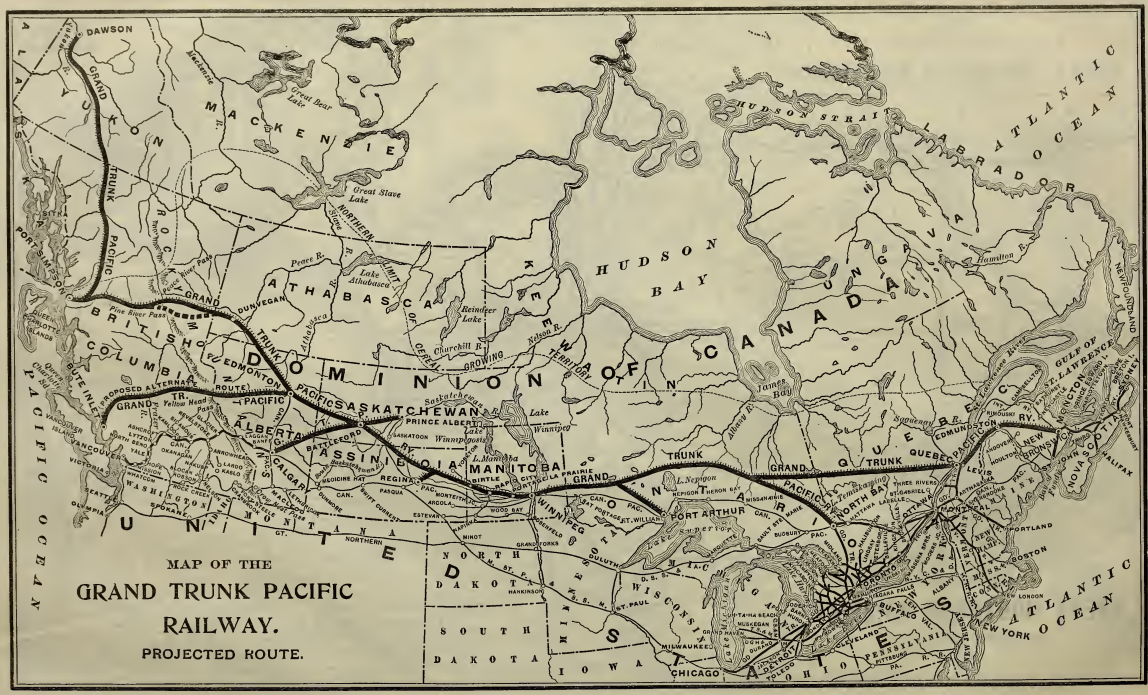
MAP OF THE
GRAND TRUNK PACIFIC
RAILWAY.
PROJECTED ROUTE.
DAWSON
GRAND TRUNK PACIFIC
YUKON
MACKENZIE
Great Bear Lake
Great Slave Lake
Peace R.
Lake Athabasca
ATHABASCA
Reindeer Lake
Churchill R.
Nelson R.
HUDSON BAY
HUDSON STRAIT
LABRADOR
NEWFOUNDLAND
ATLANTIC OCEAN
Hamilton R.
UNGAVA
CANADA
DOMINION OF
BRITISH COLUMBIA
PACIFIC OCEAN
PORT SIMPSON
Pine River Pass
GRAND TRUNK PACIFIC
GRAND TRUNK
EDMONTON
PRINCE ALBERT
SASKATCHEWAN
ALBERTA
Saskatchewan R.
Lake Winnipeg
Winnipegosis
MANITOBA
Assiniboia R.
REGINA
CALGARY
VANCOUVER
VICTORIA
SEATTLE
TACOMA
PORTLAND
UNITED STATES
NORTHERN PACIFIC
GREAT NORTHERN
NORTH DAKOTA
SOUTH DAKOTA
MINNESOTA
WISCONSIN
IOWA
MICHIGAN
CHICAGO
MILWAUKEE
DULUTH
WINNIPEG
FORT ARTHUR
L. Nepigon
L. Superior
L. Michigan
L. Huron
L. Erie
L. Ontario
GRAND TRUNK
GRAND TRUNK PACIFIC
GRAND TRUNK R.R.
QUEBEC
MONTREAL
OTTAWA
TORONTO
BUFFALO
NEW YORK
BOSTON
PORTLAND
NEW LONDON
PHILADELPHIA
PITTSBURG
CLEVELAND
DETROIT
TOLEDO
Gulf of St. Lawrence
Lake Champlain
Hudson R.
Connecticut R.
Saguenay R.
St. John R.
Halifax
Nova Scotia
New Brunswick
Prince Edward Island

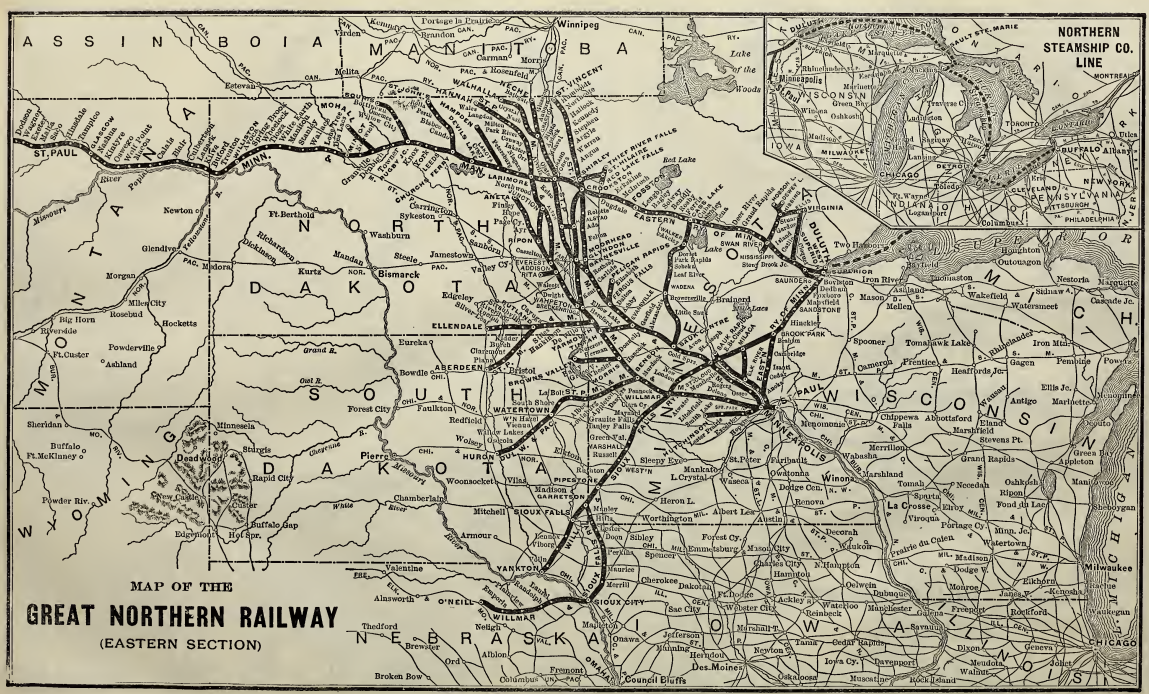
NORTHERN STEAMSHIP CO. LINE
MAP OF THE
GREAT NORTHERN RAILWAY
(EASTERN SECTION)
ASSINIBOIA
MANITOBA
MINNESOTA
NORTH DAKOTA
SOUTH DAKOTA
NEBRASKA
IOWA
WISCONSIN
MICHIGAN
ILLINOIS
WYOMING
Winnipeg
Lake of the Woods
Red Lake
ST. PAUL
MINNEAPOLIS
DULUTH
CHICAGO
Missouri R.
Grand R.
Cheyenne R.
White R.
Big Horn R.
Yellowstone R.
Powder Riv.
Rapid City
Pierre
Aberdeen
Bismarck
Mandan
Jamestown
Valley City
Grand Forks
Fargo
Minot
Watertown
Sioux Falls
Yankton
Sioux City
Council Bluffs
Des Moines
Omaha
Lincoln
Milwaukee
Madison
Green Bay
Duluth
Superior
Houghton
Marquette
Sault Ste. Marie
Toronto
Buffalo
Cleveland
Pittsburgh
Philadelphia
New York
Detroit
Columbus
Indianapolis
Cincinnati
Louisville
Kansas City
St. Louis
Chicago

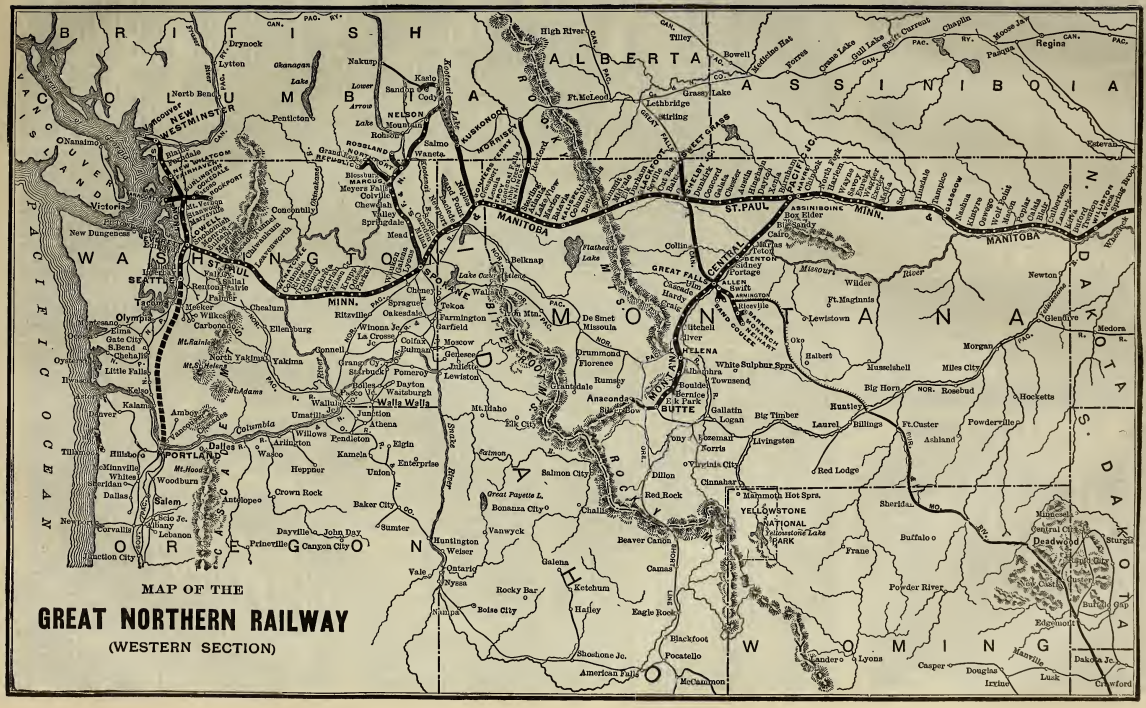
B R I T I S H
C O L U M B I A
A L B E R T A
A S S I N I B O I A
N. DAKOTA
S. DAKOTA
W A S H I N G T O N
O R E G O N
M O N T A N A
I D A H O
W Y O M I N G
PACIFIC OCEAN
GREAT NORTHERN
NORTHERN PACIFIC
CANADIAN PACIFIC
GREAT NORTHERN
NORTHERN PACIFIC
CANADIAN PACIFIC
MANITOBA
ST. PAUL
MINN.
YELLOWSTONE NATIONAL PARK
Yellowstone Lake
Mammoth Hot Sprs.
Red Lodge
Livingston
Billings
Big Timber
Laurel
Ft. Custer
Powderville
Ashland
Miles City
Big Horn
Rosebud
Hocketts
Huntley
Musselshell
Roundup
Lewistown
Harlowton
Two Dot
Judith Gap
Lavina
Moore
Geyser
Stanford
Great Falls
Belt
Sand Coulee
Neihart
Monarch
Fort Benton
Loma
Chester
Havre
Harlem
Zurich
Dodson
Malta
Glasgow
Wolf Point
Culbertson
Scobey
Whitetail
Plentywood
Froid
Poplar
Brockton
Bainville
Culbertson
Williston
Watford City
Minot
Portal
Estevan
Regina
Moose Jaw
Chaplin
Swift Current
Gull Lake
Cypress Lake
Forres
Medicine Hat
Bowell
Tilley
High River
Calgary
Lethbridge
Grassy Lake
Ft. McLeod
Kootenay Lake
Kootenay R.
Columbia R.
Arrow Lake
Okanagan Lake
Nakusp
Kaslo
Sandon
Cody
Nelson
Slocan
Nakusp & Slocan
Kootenay & Arrow Lakes
Spokane Falls & Northern
Columbia & Western
Rossland
Grand Forks
Republic
Bossburg
Marcus
Meyers Falls
Colville
Chewelah
Valley
Spangle
Mead
Spokane
Coeur d'Alene
Wallace
Mullan
Missoula & Bitter Root
Missoula & Flathead
Flathead Lake
Belknap
Kalispell
Columbia Falls
Whitefish
Libby
Troy
Yaak
Eureka
Tobacco Plains
Jennings
Rexford
Fortine
Elmo
Polson
Ravalli
Hamilton
Darby
Sula
Lolo
Missoula
De Smet
Drummond
Florence
Rumsey
Chamberlain
Anaconda
Deer Lodge
Gold Creek
Garrison
Helena
Boulder
Townsend
Basin
Jefferson Island
Whitehall
Ennis
Virginia City
Dillon
Red Rock
Bonanza City
Challis
Salmon City
Salmon
Elk City
Mt. Idaho
Grangeville
Stites
Kamiah
Lewiston
Moscow
Genesee
Colfax
Palouse
Garfield
Farmington
Tekoa
Oakesdale
Sprague
Ritzville
Davenport
Wilbur
Creston
Odessa
Harrington
Wilson Creek
Coulee City
Soap Lake
Ephrata
Quincy
Wenatchee
Leavenworth
Cashmere
Chelan
Entiat
Waterville
Mansfield
Orondo
Brewster
Pateros
Methow
Twisp
Winthrop
Conconully
Omak
Okanogan
Oroville
Molson
Chesaw
Curlew
Republic
Kettle Falls
Northport
Metaline Falls
Newport
Usk
Ione
Cusick
Ellensburg
Yakima
North Yakima
Toppenish
Sunnyside
Prosser
Kennewick
Pasco
Walla Walla
Wallula
Umatilla
Athena
Weston
Pendleton
Arlington
Wasco
Heppner
Ukiah
Hermiston
Echo
Stanfield
Irrigon
Boardman
Condon
Fossil
Shaniko
Grass Valley
Moro
Wapinitia
Tygh Valley
The Dalles
Hood River
White Salam
Goldendale
Centerville
Lyle
Bingen
White Salmon
Underwood
Carson
Stevenson
Cascade Locks
Bonneville
Portland
Vancouver
Kalama
Longview
Kelso
Castle Rock
Toutle
Winlock
Chehalis
Centralia
Tenino
Olympia
Tacoma
Seattle
Renton
Black River Jc.
Kent
Auburn
Sumner
Puyallup
Orting
Mt. Rainier
Mt. Adams
Mt. Hood
Mt. Baker
Mt. Stuart
Mt. Index
Mt. Vernon
Sedro Woolley
Bellingham
Blaine
Sumas
Huntingdon
Abbotsford
Chilliwack
Agassiz
Harrison Hot Springs
Mission
Port Haney
Port Moody
Vancouver
North Bend
Lytton
Spences Bridge
Ashcroft
Kamloops
Savona
Okanagan Lake
Penticton
Vernon
Armstrong
Enderby
Sicamous
Salmon Arm
Revelstoke
Golden
Donald
Field
Glacier
Albert Canyon
Illecillewaet
Beavermouth
Nicholson
Donald
Leanchoil
Palliser
Ogden
Medicine Hat
Suffield
Bassano
Gleichen
Cluny
Langdon
Strathmore
Calgary
Banff
Canmore
Exshaw
Morley
Cochrane
Edmonton
Wetaskiwin
Ponoka
Lacombe
Red Deer
Innisfail
Olds
Didsbury
Carstairs
Crossfield
Airdrie
Beiseker
Irricana
Strathmore
Gleichen
Bassano
Brooks
Suffield
Medicine Hat
Redcliff
Maple Creek
Swift Current
Moose Jaw
Regina
Qu'Appelle
Indian Head
Broadview
Wolseley
Whitewood
Wapella
Carlyle
Arcola
Estevan
Oxbow
Weyburn
Moosomin
Wapella
Kipling
Broadview
Grenfell
Melville
Yorkton
Saltcoats
Russell
Binscarth
Birtle
Minnedosa
Rapid City
Neepawa
Gladstone
Portage la Prairie
Winnipeg
Selkirk
Transcona
Emerson
Gretna
Morris
Letellier
Altamont
Hartney
Souris
Melita
Pierson
Boissevain
Deloraine
Virden
Brandon
Carberry
Treherne
Holland
Cartwright
Glenboro
Baldur
Belmont
Wawanesa
Rounthwaite
Reston
Minto
Hamiota
Oak River
Rossburn
Shoal Lake
Strathclair
Russell
Binscarth
Birtle
Minnedosa
Rapid City
Neepawa
Gladstone
Portage la Prairie
Winnipeg
Selkirk
Transcona
Emerson
Gretna
Morris
Letellier
Altamont
Hartney
Souris
Melita
Pierson
Boissevain
Deloraine
Virden
Brandon
Carberry
Treherne
Holland
Cartwright
Glenboro
Baldur
Belmont
Wawanesa
Rounthwaite
Reston
Minto
Hamiota
Oak River
Rossburn
Shoal Lake
Strathclair

RAILROADS. | INTEREST OR DIVIDENDS. | Bonds—Principal, When Due.

For explanation of column headings, &c., see notes on first page of tables.	Miles of Road.	Date of Bonds	Size, or Par Value.	Amount Outstanding.	Rate per Cent.	When Payable	Where Payable, and by Whom.	Stocks—Last Dividend.
Grand Trunk Ry.—Consol. stock, £23,318,309..	.....	1882	£100	£22,475,985	.....	.....	.....	None ever pd.
4 p. c. guar. stock, non-cum., $10,000,000.....	.....	1884	£100	6,629,315	4 in 1904	A. & O.	Check from Co.'s office.	Oct. 14,'04,2%
1st preference 5 per cent stock, £3,420,000.....	.....	1873-4	£100	3,420,000	See text.	A. & O.	do do	Mar.23'04,2½
2d preference stock, £2,530,000.....	.....	1873-4	£100	2,530,000	See text.	A. & O.	do do	Mar.23'04,2½
2d preference 4 per cent stock, £7,168,055.....	.....	1873	£100	7,168,055	See text.	Yearly	do do	Mar.23,'04,2%
Debenture stock, £2,270,775.....	3,512	1874	£100	2,270,775	5	J. & J.	14	Irredeemable
Consol. debenture stock (col. trust), cum.....		1874	£100	15,134,731	4	Q.—J		Irredeemable
2d equipment M. (subject to 1st M. in trust)..£		1869	£100	373,000	6	J. & J.		July 1, 1919
Great Western perpetual debenture stock.....	836¼	Var.	£100	2,723,000	5	A. & J.	Glyn, Mills, Currie	Irredeemable
Northern Ry., 3d preference A & B bonds.....£		1863	.....	15,600	6	A. & O.	& Co., London.	Irredeemable
Debenture stock, 4 p. c., perpetual, £425,850..	490¾	1884	.....	347,990	4	F. & A.		Irredeemable
Midland of Canada 1st M., guar. (cons.)£100		1874	£100	142,000	5	M. & S.		May 1, 1908
Consol. 1st M., $3,164,700.....	455	1882	£100	1,016,500	5	J. & J.		Jan. 1, 1912
Wellington Grey & Bruce M., $535,000.....	1634	1870	£100	83,200	Varies.	J. & J.	See V. 79, p. 2797	Not fixed.
Grand Trunk West'n—Northwest Gr. Tr., 1st mort.	66	1898	$500	563,000	4	J. & J.		Jan. 1910
1st M., $15,000,000, int. guar., g., $ (cur.) & £	326·5	1900	£100	14,437,000	4 g.	J. & J.	London or New York.	July 1, 1950
2d M., income, g., $15,000,000, red. (text)....Col.	326·5	1900	$100	15,000,000	Up to 4%	July	1 p. c. paid 1903-04.	July 1, 1950
St. Northern—Stock, $125,000,000.....		1900	$100	124,180,500	7 in 1904	Q.—F.	N.Y.Office, 32 Nassau St.	Feb. 1,'05, 1¾
St. Paul Minn. & Man.—Stock, orig. $20,000,000.				6448,600	6	Q.—F.	do do	Feb. 1,'05, 1¾
St. P. M. & M. 2d (now 1st M. by closed mort. 1900	624	1879	1,000	6,932,000	6 g.	M. & N.	New York and London.	Oct. 1, 1909
Dakota Extension 1st M., gold.....	1,221	1880	1,000	5,284,000	6 g.	M. & N.	N. Y., 32 Nassau St.	Nov. 1, 1910
Consol. M. for	2,655	1883	1,000	13,344,000	6 g.	J. & J.	do do	July 1, 1933
$30,000,000 } (now 1st M. on lands) gold. Ce }	2,655	1883	1,000	19,292,000	4 g.	J. & J.	do do	July 1, 1933
Montana Exten. 1st M. ($25,000 p. m.) g. C. e. cr	420	1887	1,000	a10,185,000	4 g.	J. & J.	do do	June 1, 1937
Pacific Extension M. £6,000,000, gold Ce. cr	819	1900	£100&c	b15,000,000	4 g.	J. & J.	N.Y. & Lon., Baring Bros	July 1, 1961
C. B. & Q. 1st M. g. (su. to call at Ja. '06 at 105) S. cr		1901	$1000&c	215,223,000	4 g.	¶	New York, etc.	July 1, 1921
Sterling loan represented by cfts. of participat.)	903	1883	$ & £	£1,500,000	4	J. & D.	London, Boston & N. Y.	Dec. 1, 1905
Minn. Un. R.R. 1st M., gold, int. guar. C. e. cr	3	1883	1,000	1,000,000	5 & 6 g.	J. & J.	N. Y., 32 Nassau St.	Jan. 1, 1908
East of Minn. 1st M. (§350,000 p. m.), g., gu. C. e. cr	72	1888	1,000&c	4,700,000	5 g.	A. & O.	N.Y. 32 Nas.; Bos., Lee, H	Apr. 1, 1908
No. Div. mort., $15,000,000, gold, guar. He. e. cr	299	1893	1,000&c	15,000,000	4 g.	A. & O.	do do	1929-1948.
Mont. Cen. 1st M., g. ($6,000,000 are 6s guar. C. e. cr	200	1887	1,000&c	10,000,000	5 & 6 g.	J. & J.	N. Y., 32 Nassau St.	July 1, 1937

a $11,502,000 additional pledged for Pac. Extension bonds. c All except $448,600 owned. e $3,000,000 additional held by Gt. North'n of which $2,000,000 deposited as collat. for 2-year loan, due Dec., 1905. ¶ Subj. to call aft. April, 1928. ¶ Coupon bonds J. & J.; reg., Q.-J

about 81,000 miles, and $6,600,000 Lake Superior division 4s, $7,500,000 authorized issue on road to be built from Thunder Bay (Lake Superior) to junction with main line in western division, 22m., the bonds guaranteed, prin. and int., by Grand Trunk Ry., were sold to Speyer Bros. of London, N. Y. and Boston. National Trust Co. of Toronto is mortgagee trustee. President, Charles M. Hays, Montreal. Can.; Sec'y, Henry Phillips, Treasurer, Frank Scott.—(V. 79, p. 2642, 2795.)

Grand Trunk Ry. of Canada.—*See* Grand Trunk Ry. of Canada, Quebec, Can., via Montreal, to Chicago, Ill.; also to Portland, Me., Buffalo, Detroit, Toledo, etc.:

SYSTEM PROPER.	Miles.	REPORTED SEPARATELY.	Miles.
Lines owned.....	2,951	*Majority Stock Owned.*	
Leased—partly owned—		Central Vermont.....	551
Atlantic & St. Lawrence, Port-		*Entirely stock owned.*	
land to Pt. Lévis, Que.....	168	Detroit Grand Haven & Mil¶.....	18
Buffalo & Lake Huron.....	163	Tol. Sag. & Muskegon.....	97
Cincin. Sag. & Mackinaw.....	210	Bridges.....	3
Other lines.....	216	Detroit & Toledo Shore Line.....	79
		Total road.....	4,794
Total in earnings.....	3,563	Trackage rights, see text.....	134

Car ferry, Grand Haven to Milwaukee, opened Sept. 15, 1903.

ORGANIZATION.—A consolidation, in Aug., 1882.

As to Grand Trunk Pac. Ry., see separate above. V. 79, p. 2537.

The stockholders voted on Sept. 29, 1904, to acquire the Canada Atlantic Ry. and guarantee, principal and interest, $16,000,000 four per cent 50-year gold bonds, which issue will provide for the future capital requirements, and the remainder will be issued, replacing all other indebtedness at or before its maturity. V. 79, p. 967, 1231, 1641, 2455.

The Toledo St. Louis & Western Ry. and the Grand Trunk Western Ry. jointly guarantee $2,000,000 4 per cents of Toledo & Toledo Shore Line RR., which see above. V. 75, p. 1717; V. 76, p. 653.

STOCK, ETC.—The authorized capital on Dec. 31, 1903, was $46,426,264 stock ($41,613,213 issued and $4,813,051 unissued), exclusive of from the Canadian Government in aid of construction amount to $3,111,500. Perpetual consolidated 4 per cent debenture stock: authorized by act of 1883 and later (see Dec. 31, 1903, above), from time to time to acquire securities of companies consolidated and controlled, amounting June 30, 1904, to $4,302,288, and bearing as annual interest of $ 4434,491 or 8·84. In Aug., 1903, stockholders authorized increase of 4 p. c. guaranteed stock from $5,220,000 to $10,000,000; of first pref. stock, from $5,700,000 to $10,000,000 in 1903 and $500,000 in May, 1904; V. 76, p. 382, 972; V. 77, p. 950; V. 78, p. 1962.

DIVIDENDS—	For '98.	'99.	'00.	'01.	'02.	'03.	1904.
Guar. 4% stock.....P. c.	3	4	4	4	4	4	1st half, 2
1st preferred.....P. c.	3	5	5	5	5	5	1st half, 0
2d preferred.....P. c.	0	0	3¼	3	5	5	1st half, 2
3d preferred.....P. c.	0	0	0	0	1	2	1st half, 0

In Dec., 1904, had nothing on 1st, 2d and 3d pref.

EARNINGS—5 mos., 1904.....Gross, $12,708,864; net, $4,188,596

July 1 to Nov. 30, 1903.....Gross, 12,793,054; net, 4,167,183

For 5 mos. ending June 30, 1904.....Gross, $2,534,315, against $2,778,080 in 1903; net, $663,747, against $783,049; net, charges, $519,753; advances, $19,383; div. (2 p. c.) on guaranteed stock, $152,945; added to surplus, $71,666. In 1903, $4,363.

REPORT.—Statement for 1903 was in V. 78, p. 1961.

Years ending Dec. 31	1903.	1902.	1901.
Gross earnings.....	$15,116,548	$13,183,079	$4,857,999
Transportation expenses.....	4,209,115	3,578,433	3,301,765
Net earnings.....	$1,707,433	$1,610,646	$1,555,833
Total net income.....	$1,801,433	$1,761,658	$1,736,631
Rentals.....	155,206	155,206	155,218
Interest on b'ds and deb. stk.	1,068,690	1,066,152	1,072,498
Advances, unrolled weeds.....	16,383	19,383	19,383
Dividend on guar. stock.....(4%)	214,160	(4%) 208,792	(4%)208,791
Do on 1st pref. stock...(5%)	170,842	(5%) 170,840	(5%)170,840
Do on 2d pref. stock....(5%)	170,842	(5%)170,840	(5%)170,840
Do on 3d pref. stock...(2%)	143,293	(1%) 71,649	.....
Balance.....	def. $1,342	def. $4,187	sur. $5,657

President, Sir Charles Rivers Wilson; Vice-President and General Manager, Chas. M. Hays.—(V. 79, p. 2455, 2587, 2642.)

Grand Trunk Western Ry.—Owns from Port Huron, Mich., to Chic. & West. Ind. RR., through Michigan, Indiana & Illinois, 279 miles; and 335 miles. Stock, $6,000,000, all owned by Grand Trunk. A reorganization per plan (V. 69, p. 954; V. 71, p. 28) of the Chicago & Grand Trunk Ry., sold in foreclosure Oct. 31, 1900.

BONDS.—The Grand Trunk unconditionally guarantees the interest on the new 4s. Of the 4s, $563,000 are reserved for Northw. Grand Trunk 4s. The new incomes are subject to call at 85 and any interest then due, within the first 10 years. Int. on incomes, 1% paid on July coupons in 1902 to 1904, incl. Jointly with Toledo St. Louis & Western guarantees Detroit & Toledo Shore Line bonds. V. 76, p. 653.

EARNINGS—5 mos. '1904.....Gross, $2,161,212; net, $254,518

July 1 to Nov. 30, 1903.....Gross, 2,241,717; net, 261,717

Year ending June 30, 1904, gross, $5,289,245; net, $756,213; charges, $742,976; int. on incomes (1 p. c.), $15,000; bal., def., $1,763. (V. 76, p. 835; V. 78, p. 1445.)

Great Northern Ry.—(See Maps.)—In Feb., 1890, leased the St. Paul Minneapolis & Manitoba for 999 years, assuming its funded debt and guaranteeing 6 p. c. per annum in addition on its $20,000,000 stock. In 1904 only $448,600 of Manitoba stock had not been exchanged for G. No. new Gt. North'n. (V. 78, p. 539; V. 67, p. 1356; V. 67, p. 370; V. 68, p. 1142.)

The Northern Securities Co. (which see below) formed in November, 1901, and owning $118,124,200 Great Northern stock, also nearly all the capital stock of the Northern Pacific RR., in March, 1904, adjudged an illegal combination by the U S. Supreme Court and ordered to liquidate. See V. 78, p. 1223, 1393, 1447, 1498; V. 79, p. 213; V. 80, p. 1150.

In 1901 stockholders subscribed at par to $25,000,000 new stock, retaining rights of issue to $125,000,000 (320 per share to be offered on account for advances to St. Paul Min. & Manitoba Ry.), the proceeds to acquire 500 miles of additional road and control of Great Northern Steamship Co.—V. 72, p. 539; V. 73, p. 184, 1184. See below. As to earlier stock issues, see SUPPLEMENT of July, 1902.

Lines leased and operated—		*Owned, unbonded—*	
St. Paul Minn. & Man. Ry.,		Seattle & Montana RR.—	
St. Paul to Lowell, Wash..	1,790	Seattle to Westminster.....	143
Brandon Minn. to Portage, the		to Anacortes to Rockport,	
Dakotas and Montana...	2,012	Wash., etc.....	73
Eastern Ry. of Minnesota—			
Weston to Cass Lake.....	60	Total operated directly...	4,902
Hinckley to Duluth.....	72	*Stock owned—oper. separately—*	
Hinckley to Fridley.....	65	Willmar & Sioux Falls—	
New Line to Cass Lake...	140	Willmar to Hawley & S. D..	205
Misela., Minn., to Hibbing	49	Garretson, S. D., to Sioux	
Brook Park to Coon Creek		City, Ia., and O'Neill, Neb	228
June., etc.....	109	Duluth Watertown & Pacific—	
Park Rap. & Leech Lake Ry.—		Watertown to Huron, Dak.	70
Park Rapids to Cass Lake.	49	Minneapolis Un. Ry., etc.	8
Dakota & Great Northern Ry.—		Montana Central—	
Grany. to Mohall, N.D., etc.	102	Great Falls to Butte, etc...	249
Duluth Terminal Ry.....	2	Spokane Falls & Northern..	203
¶ Duluth Sup. & West. Term.	5	Washington & Gt. Nor. Ry.—	
Montana Great Nor. Ry.—		Marcus, Wash., to Republic,	
(V. 73, p. 904, 1184.)		etc. (V. 73, p. 904, 184)...	69
Jennings, Mont., to Gate-		Vancouver Victoria & East-	
way.....	51	ern Ry. & Navigation Co.—	
Gt Falls, Mont., to Sweet-		Rideau, B. C., to Carson,	
grass.....	134	B. C., etc.....	17
Crows' Nest Southern Ry.—			
Intern. Boundary to Mor-		Total road July, 1904 5,951	
rissey, B. C.....	43	[2d, etc., tracks and sidings...1,312	

During 1903-04 79 miles of extensions were completed and on June 30, 1904, 117 miles additional were projected.

BONDS.—Sales for year 1903-04 were $754 acres for $79,754 and 51 town lots for $3,010. The net additions on land contracts June 30, 1904, was $2,297,646; lands unsold, 790,380 acres, to be reduced 150,000 acres by a final adjustment with U. S.

Minneapolis & St. Cloud grant was 425,664 acres; unsold July 1, 1904, 19,048 acres; sales in 1903-04 were 1,642 acres for $10,570.

DIVIDENDS, 7 92 to '96 (inclus.), '97 '98 '99 '00 '01 '02 '03 Since-7% 7% 7% 7% 7% 7% 7% 7% 7% Below 5 p. c. yearly.

In 1904, Feb., 1¼ p. c., since to Feb., 1905 (pending liquidation of Northern Securities Co.) 1¼ p. c. qua: "to those lawfully entitled to receive the same." V. 78, p. 1961; V. 79, p. 213.

Also in 1898 $50 p. c. in Seattle & Mont. stock, which was then exchanged for 40 p. c. in Gt. Nor. Ry. V. 66, p. 1044. V. 74, p. 439.

LITIGATION.—St. P. Min. & Man. *consol. mort.* of 1883 is for $50,000,000, of which bonds are reserved to pay prior liens. It is a first lien on land grant and on 670 miles of road, and a second lien on the remaining 1,873 miles in Minnesota and the Dakotas, the prior liens on which average only $7,300 per mile. V. 64, p. 1044. *Trackage Extension* agreements for 99 years, with extensions and for second track. Abstract V. 45, p. 342.

Pacific Extension $6,000,000 gold bonds at £6,000 per mile in Montana and $7,000 per mile west of Montana; $3,000,000 of this issue, in addition to those given in the table above, were released for construction and completion of collateral trust bonds Sept. 1, 1898. V. 66, p. 1044, 1188. See abstract of mortgage, V. 52, p. 52.

In 1904 the Gt. Northern and Northern Pacific had acquired $107,667,000 of the Chicago Burlington & Quincy for $110,839,100 stock in exchange for their joint 20-year 4 per cent gold bonds, secured by deposit with the majority of the stock in trust, 110 bonds for each $100 stock. See circular, V. 72, p. 871, 1034, 1135, and application to list, V. 73, p. 294, 903.

Montana Central Railway of Minnesota.—First mort. covers road, equipment, terminals and elevators. The Northern Div. $15,000,000 mortgage of 1898 provides for extension built from Fosston, Minn., to the head of lake navigation at Duluth, and also for future requirements, including the retirement of the $4,700,000 1st 5s at maturity. They are redeemable at 105 on three months' notice after Apr. 1, 1928. —V. 66, p. 471. *Montana Central* bonds are endorsed with joint and several guaranty of the Manitoba and Great Northern companies. Further issue may be made at $17,500 p. m. for additional road. V. 56, p. 247.

The *Willmar & Sioux Falls* bonds are endorsed with joint and several guaranty of the Manitoba and Great Northern companies. Further issue may be made at $17,500 p. m. for additional road. V. 56, p. 247.

RAILROADS. For explanation of column headings, &c., see notes on first page of tables.	Miles of Road.	Date of Bonds	Size, or Par Value.	Amount Outstanding	INTEREST FOR DIVIDENDS. Rate Per Cent.	When Payable	Where Payable, and by Whom.	*Bonds*—Principal, When Due. *Stocks*—Last Dividend.
Great Northern—(Concluded.)			$	$				
Willmar & S'x F'lls 1st M., g'd. p. & i. (end) Co. c'r	205	1888	1,000	3,646,000	5 g.	J. & D.	N. Y., 32 Nassau Street.	June 1, 1938
Minneapolis Western 1st mort., gold, guar.	27	1891	1,000	560,000	5 g.	J. & J.	N.Y. & Lon., Baring Bros	July 1, 1911
St. No. Ry. of Can.—New com. M., $7,962,000. Ctf. text	....	1901	1,000	4,962,275	4	A. & O.	New York.	Oct., 1904
Green Bay & Western RR.—Stock. See text.	.....	.....	100	2,500,000	5 Feb.'05	Feb.	N. Y. office, 40 Wall. St.	Feb. 1, '05, 5%
Debentures, Class A, incomes, text, non-cum. c'r	.....	1896	1,000	600,000	5 Feb.'05	Feb.	do do	Feb. 1, '05, 5%
Class B, incomes, after 5%, text, non-cum. c'r	.....	1896	1,000	7,000,000	.....	none		
Green. RR. (N. Y.)—Stock	.....	.....	100	200,000	6	J. & D.	D.L. & W. of 26 Exch. Pl.	June, 1904, 3%
Greenville & Knoxville—1st M., $500,000, g. & sur	21	1904	1,000	380,000	4 g.	J. & J.	N.Y., Stand. Trust Co.	Jan. 1, 1924
Guay. & Q.—1st M. $12,282,000, g., gu., text, s. fd.	.....	1899	1,000	6 g.	J. & J.	N.Y.U.S.M. & Tr. & Lon.	Jan. 2, 1932	
Gulf Beaumont & K. O.—1st M., $10,000 p.u., e. & h. c	62	1893	500	749,500	6 g.	F. & A.	N. Y., 5 Nassau St.	Aug. 1, 1913
2d mort., $10,000 per mile ($10,000 are in 5s). c'r	62	1893	500	750,000	5 & 6 g.	F. & A.	do do	Aug. 1, 1913
Gulf B. & G. N. o., p. & i. gu., end. & text. c'r	77	1900	1,000	781,000	5 g.	J. & J.	do do	July 1, 1930
Gulf & Ship Island—1st M., $10,000 authorized	.....	.....	.....	4,000,000	4	J. & J.	Buffalo, N. Y.	Feb. 1, 1953
1st ref. and terminal M., g. & u. ..... c'r	281	1902	1,000 & c	‡ 49-4,000	5 g.	J. & J.	N. Y., Fisk & Robinson	Feb. 1, 1952
Hancock & Calumet—See MINERAL RANGE RR.				‡ $16,000 of 1s of 1896 rem'n			on outstanding.	
Hannibal & St. Joseph—See CHICAGO, BURLINGTON &	Quincy.							
Harriman & Northeastern—1st M., gold, Ce	22	1895	100 & c.	300,000	6 g.	J. & J.	N. Y., Central Trust Co.	Jan. 1, 1916
Harrisb. Portsm'th M. Joy & Lanc.—Stock, f. p. c'n.	53	.....	50	1,182,550	7½ in '04	J. & J.	Phila., Company's Office	Jan. 10, '05, 3½
1st mort. (ext'd in 1883), guar., g. fd., R. Co. c'r	53	1853	500 & c.	700,000	4	J. & J.	do	July 1, 1913
Hartford & Connecticut Western—Stock	109	.....	100	2,714,000	2	F. & A.	Hartford.	Aug. '01, 4 1/4%
1st mortgage, extended in gold, 1903	109	1893	1,000	700,000	4½	J. & J.	do	July 1, 1923
Hawkins. & Fl. So.—1st M., $400,000, g., gu. p. & i.	.....	1902	.....	310,000	5	g.	.....	1952
Henderson Bdge Co.—1st M., g., d'wn at 105. Ce. c'r	.....	1881	1,000	1,453,000	6 g.	M. & S.	N. Y., 120 Broadway.	Sept. 1, 1931
Hibernia Min. RR.—Stock	4¼	.....	100	200,000	6	J. & D.	Boston & N. Y.	Oct. 10, 04, 2%
Hocking Valley Ry.—Stock, com., $11,000,000	.....	.....	100	11,000,000	3 in 1904	J. & J.	N. Y., J. P. Morgan & Co.	Jan. 16, '05, 1½
Stock, pref., 4 p. c. non-cum., subj. to call at par	.....	.....	100	15,000,000	4 in 1904	J. & J.	do do	Jan. 16, '05, 2%
Columbus & Hocking Valley Coal, stock	76	1367	500 & c.	1,441,000	6	J. & J.	do do	Oct. 3, 1904
Col. & Toledo 1st M. (Columbus to Walbridge). c'r	118	1878	1,000	2,500,000	7	F. & A.	do do	Aug. 1, 1905
Ohio & West. Va., 1st M. (Logan to Thompsonville).	35	1901	1,000	1,500,000	7	M. & S.	do do	May 1, 1910
1st consol. mort., $20,000,000, gold. Ce. c'r	346	1899	1,000 & c	13,139,000	4½ g.	J. & J.	do do	July 1, 1999

Minneapolis Western first mortgage is for $1,000,000. V. 60, p. 835.

The $1,500,000 two-year sterling loan due Dec. 1, 1905, is secured by deposit of $3,000,000 St. Paul Minn. & Manitoba Pacific extension sterling 4s. The syndicate of foreign bankers formed by the bankers are in denominations of £200, or $972 each V. 77, p. 1873.

GENERAL FINANCES.—In 1901-02 (10 months) received $850,000 (5 per cent) in 1902-03, $1,020,000 (12 per cent) in dividends on Eastern Ry. of Minn. stock; in 1902-03 on Montana Central stock, $250,000 (5 p. c.) and in 1903-04, $350,000 (7 p. c.) and on Willmar & Sioux Falls stock in 1902-03 and 1903-04, each $200,000. Total bonded debt per mile of main track (4,743 miles) in the hands of the public, $20,374. V. 77, p 978. Train load 1903-04, 447 tons.

EARNINGS.—Great Northern Railway (Minn., St. P., East. of Minn. and Montana Central) July 1 to Dec. 31, 1904, 6 months, $24,405,839, against $24,033,345 in 1903.

ANNUAL REPORT.—Report for 1903-04 was given at length in V. 79, p. 1949, 1958. See also editorial p. 1924.

(1) OPERATIONS GREAT NORTHERN SYSTEM PROPER.

Year ending June 30.	1904.	1903.	1902.
	$	$	$
Aver. miles operated	5,623	5,469	5,249
Gross earnings	$40,021,502	$40,376,647	$36,023,276
Net earnings	18,045,0.0	19,234,602	17,003,398
P. c. of expenses and taxes	54'93	52'24	52'81

(2) GREAT NORTHERN INCOME ACCOUNT.

Year ending June 30.	1904.	1903.	1902.
Net earns. St. P. M. & Man	$16,979,978	$17,96?,874	$13,268,998
Interest on bonds owned	1,585,893	1,586,371	1,600,655
Dividends on stocks owned	751,3 0	850,267	1,419,960
Profit on Treas. sec. sold	.....	74,352	363,756
Rentals of leased lines	119,751	114,385	176,454
Bill receivable	.....	1,492	2,095
General int. and other income	314,496	402,424	471,141
Total receipts	$18,302,748	$19,801,846	$16,084,,6
Paid rental St. P. M. & Man.	$3,9 3,603	$3,992,771	$2,743,540
Gr. t Northern dividends	(7)$7,83?,925	(7)$7,973,973	(7)$5,225,920
Interest on bonds	1,121,321	361	50,032
Renewal, etc., funds	2,000,000	3,000,000	2,030,000
Balance, surplus	sr.$3,437,595	sr.$4,134,636	sr.$2,116,990

(3) OPERATIONS OF WHOLE SYSTEM.

Year end. June 30.'04.	*Gross.*	*Net*	*Oth. inc.*	*Tot. net inc.*
Great Nor. Iron Ry	$3?,0?,947	$16,?79,??	$929,375	$17,609,246
Montana Central Ry	2,376,127	99,052	25,572	1,020,624
Will & Sioux Falls Ry.	1,487,184	320,154	4,518	324,672
Dul. Watert. & Pac. Ry.	1,121,121	50,032	331	50,032
Tot. Pr. sys. prop'r	$40,057,353	$18,045,010	$959,566	$19,004,576
Spok. Falls & No. Sys.	967,468	241,420	4,??	245,?37
Minneapol. Union	29,454	200,235	9,698	209,924
Minneapolis Western	58,119	18,899	.....	18,899
Duluth Terminal	34,413	13,500	.....	13,500
Tot. for the system	$41,414,805	$18,518,855	$973,679	$19,492,535

From this last result ($19,492,535) in 1903-04 paid total interest charge of all companies, and guaranteed divid's on St. Paul Minneapolis & Manitoba stock, &c., $11,?75,?25, and left for Great Northern dividends of $8,683,925 on the stock of the Great Northern Ry. Co. and $2,000,000 for appropriation for renewal funds.

OFFICERS.—President, Jas. J. Hill, St. Paul; 1st Vice-President, Louis W. Hill, St. Paul; 2d Vice-Pres., R. I. Farrington; 3d Vice-President and Sec'y, E. T. Nichols, New York; 4th Vice-Pres., J. W. Blabon; Treas'r and Asst. Sec'y, A. H. Harris, St. Paul; Comptroller, C. H. Warren, N. Techune, New York; N. Y. office, 32 Nassau St.

DIRECTORS.—J. Hill, Norman B. Ream, George Sawyer, M. D. Grover R. I. Farrington, H. W. Cannon, J. N. Hill, Louis W. Hill, Wm. B. Dean. —(V. 78, p. 1781; V. 79, p. 215, 1636, 1949, 1958.)

Great Northern Railway of Canada owns main line between Riv-a-Pierre, on line of Quebec & Lake St. John Ry., to Hawkesbury, on the Canada-Atlantic Ry., 168 miles, with running rights over Q. & L. St. John to Quebec, 58 miles; branches, 64 miles; leases Chateauray & Northern, Joliette to Montreal; total operated, 268 miles. Owns elevator at Quebec, car and repair shops at Quebec, etc. V. 71, p 1220.

The 4s of 1904 ($7,962,000 authorized) issue is under plan V. 79, p. 2795, are subject to call at par during ten years from date. Of the bonds, $4,962,000 guaranteed principal and interest by the Canadian Northern Ry., are issuable to retire old bonds and pay off other liens and debts, and the remainder is not issuable except on building $20,000 per mile, for additional mileage constructed or acquired.

EARNINGS.—For year ending June 30, 1903, earnings were reported as, gross, $369,328; def. under oper. expenses, $8,32?. Report for year ending June 30, 1902, in V. 75, p. 1352, showed gross, $524,764.

President, D. B. Hanna, Toronto; 1st Vice-Pres't, James McNaught 35 Nassau St., N. Y.—(V. 79, p. 2455, 2642, 2697, 2795.)

Green Bay & Western RR.—Road owned from Green Bay, Wis., to Marshland, Wis., 200 miles; branches, 13 m.; trackage to Winona, 4 m.

HISTORY.—A reorganization in June, 1903, of the property of the Green Bay Winona & St. Paul, sold in foreclosure May 12, 1896.

SECURITIES.—There are no fixed charges on the property other than taxes, nor can any be placed thereon, or the property be sold or leased without consent of 75 per cent of stock. Class A debentures are entitled to 5 per cent interest, if earned, then second to class B, and then the two share ratably; but after 5 per cent has been paid on both, class B bonds are entitled to all surplus earnings. See V. 61, p. 471.

DIVIDENDS—	(1898, 1899, 1900, 1901	1902.	1903	1904.	1905.
Class "A" Debs., p. c.	2½	2½	2½	3	4
Stock, p. c.	.....	1½	2½	3	4
			4	4	5

REPORT for year ending Dec. 31, 1903, in V. 78, p. 1270, showed:

Year ending Dec. 31.	*Net.*	*Int., &c.*	*Bal., surp.*
1903	$433,524	$146,070	$579,594 $223,432 $15,143 $203,289
1902	374,140	125,216	499,356 169,393 16,431 313,523

From bal. paid yearly deb. "A," 4%, $14,000; com. stock, 4%, $10,000

DIRECTORS.—S. S. Pamer, Pres.; Mark T. Cox, Sec. and Treas., 40 Wall St.; C. Ledyard Blair, J. A. Jordan, W. J. Hunt.—(V. 80, p. 162.)

Greenville & Knoxville—Road from Greenville, Tenn., to Forks to Greene, N. Y., 9 miles. Leased to Delaware Lack. & W. for term of charter for 6 p. c. on stock. Capital stock, $200,000; par, $100. The $200,000 7 p. c. bonds (which matured Dec. 1, 1900, and Jan. 1, 1901) are in the hands of the public.

Greenwich & Johnsonville RR.—Owns from Schuylerville to Johnsonville, 21 miles, including extension from Greenwich to Schuylerville, 3 miles, completed in 1901. Capital stock, $225,000; par, $50, see table above. For year ending June 30, 1904, gross, $70,210; net, $23,040; interest on bonds, $7,800, dividend (4 p. c.), $8,000; bal., sur., $7,?41. President, L. C. Blandy; auditor, J. H. McDaniels. Office, Greenwich, N. Y. (V. 78, p. 342, 1781.)

Guatemala Ry.—See V. 79, p. 985, 1497; V. 79, p. 902

Guayaquil & Quito Ry.—3½-foot gauge. Projected from Guayaquil, Quito, Ecuador, about 300 miles, with two branches. Of this, 130 miles, from Guayaquil to Colta are in operation. Stock authorized, common, $2,000,000; preferred, 7 p. c. cumulative, $5,250,000. The bonds are guaranteed, principal and interest, by the Government of Ecuador, secured by a first lien on all the Customs duties of the latter, it receiving in consideration of p. c. of the common stock. Interest in London is payable at Glyn, Mills. Currie & Co. All the bonds are purchasable for a sinking fund of 1 p. c. yearly, and in addition $1,014,000 (of which $650,000 are now outstanding) are subject to call at par for a special sinking fund. President, Sir Jas. Sivewright, London; Vice-Pres., Fr. Hyde Pierce, N. Y.; Secretary and Treas., Samuel H. Lever, N. Y. Office, 33 Wall St.—(V. 79, p. 786.)

Gulf Beaumont & K. C. Ry.—See SUP. for Oct., 1902; V. 77, p. 1225.

Gulf & Inter-State Ry.—See page 420.

Gulf & Ship Island RR.—*(See Map.)*—Owns from Gulfport on Mississippi Sound, Gulf of Mexico, to Jackson, Miss., 160·5 miles; branches, Maxie to Columbia, 48·75 miles, and Saratoga to Deadwood, 11·75 miles; Mendenhall to Magee, 23 miles; total, 281 miles. Laid with 60, 65 and 75-pound steel rails, for former of which 75-lb. rails are being substituted. Important harbor improvements have been constructed at Gulfport, which has extensive system of docks, piers, etc.; also a channel 7 miles long extending to deep water. From Mendenhall to Columbia, 60 miles, is under construction, of which 30 miles completed Oct. 1, 1904.

STOCK.—Capital stock, $5,500,000 (par of shares, $100) all outstanding and deposited with N. Y. Sec. & Trust Co. under a voting trust; J. T. Jones, Lindsey E. Fisk and Charles Hansell, trustees. V. 75, p. 1281

DIVIDENDS.—Apr., 1903, to Jan., 1905, both inclusive, 1 p. c. quar.

BONDS.—Of the new 1st 5s ($5,000,000 authorized), $2,750,000 were used to refund the old bonds (only $2,116,000 of the latter being now outstanding), the remainder were issued at par ($2,000,000 to complete the terminals at Gulfport, $500,000 for new equipment and $750,000 for other purposes). Int. payable at Guaranty Trust Co., trustee. A sinking fund of one per cent yearly, becoming operative Jan. 2 1905, may purchase bonds at not exceeding 110, but the latter cannot be drawn. See V. 74, p. 630, and compare to list, V. 74, p. 1237.

EARNINGS.—For 5 months ending Nov. 30.

5 months	*Gross.*	*Net*	*Oth. Income.*	*Charges.*	*Bal., sur.*
1904	$?90,?79	$196,?76	$4123	$132,???	$??,207
1903	790,719	314,434	4,926	97,194	222,226

REPORT.—Report for year ending June 30, 1904, was given in V. 79 p. 1701, showing (1 year), 1461, 1??; gross, $2,824,?16; net over taxes, $600,580; other income, $11,801; charges, $279,068; dividends, $?00,000; bal., surplus, $133,313 Pres., J. T. Jones, Buffalo, N. Y.—(V. 79, p. 1701, 1461, 1??, 2641, 2795.)

Harriman & Northeastern Ry.—Harriman to Petros, Tenn., 22 miles. In Jan., 1903, entire stock acquired in the interest of the Cincinnati, New Orleans & Tex. Pac. Ry. Co., which will be operated separately. V. 76, p. 157. Stock, $600,000. Year to Mar. 31, 1902, gross, $81,805; net, $39,981; charges, $18,000.—(V. 76, p. 212.)

Hartford & Connecticut Western Ry.—Hartford, Conn., to Rhinecliff, N. Y., 109 miles, and branch, 14 miles. Leased till Aug., 1940, to Cent New England Ry. (now controlled by N. Y. New Haven & Har. ford R.R.), the rental paying charges and 2 p. c. per annum on the stock, of which $1,390,000 is owned by lessee.—(V. 76, p. 1084.)

Hawkinsville & Florida Southern Ry.—Worth to Hawkinsville, Ga., 44 miles; branch, 5 miles, of which one-half acquired in Apr., 1904, by Georgia Southern & Florida, which guarantees bonds

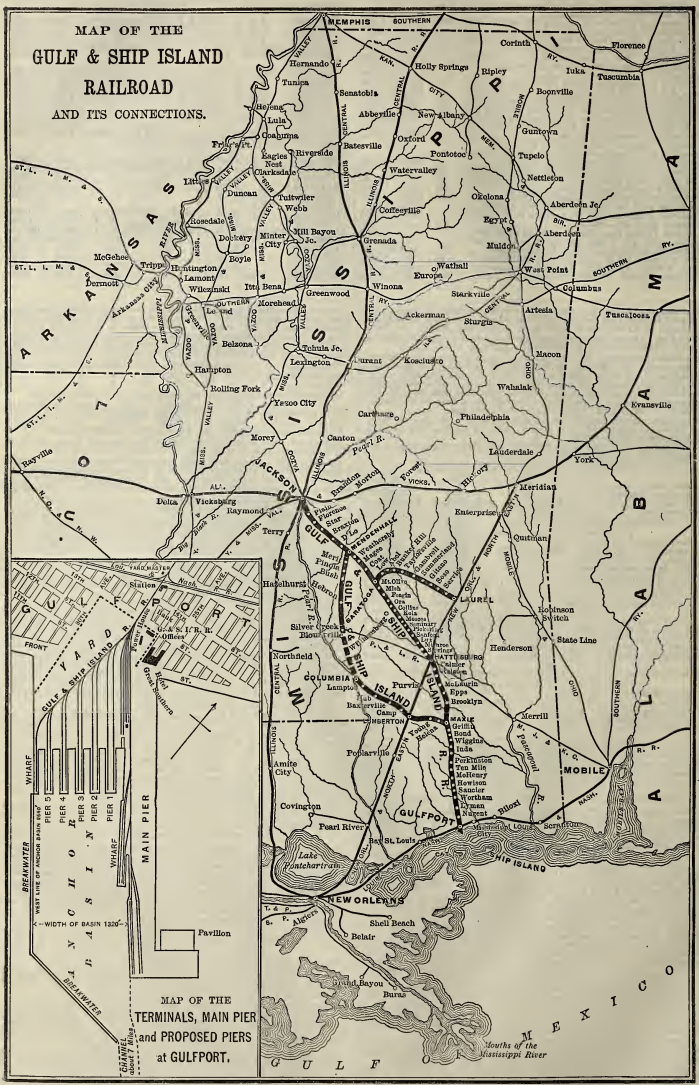
MAP OF THE
GULF & SHIP ISLAND
RAILROAD
AND ITS CONNECTIONS.
MEMPHIS
SOUTHERN
Corinth
Florence
Tuka
Tuscumbia
Holly Springs
Ripley
Boonville
Hernando
Tunica
Senatobia
Abbeville
New Albany
Guntown
Tupelo
Nettleton
Oxford
Pontotoc
Watervalley
Batesville
Riverside
Eagles Nest
Clarksdale
Coffeeville
Okolona
Aberdeen Jc.
Aberdeen
Egypt
Mulde
West Point
Columbus
Artesia
Tuscaloosa
Macon
Wahalak
Evansville
Starkville
Sturgis
Ackerman
Carthage
Philadelphia
Lauderdale
York
Meridian
Enterprise
Quitman
Laurel
Robinson Switch
State Line
Henderson
Northfield
Purvis
Lampton
Columbia
Baxterville
Camp Creston
Poplarville
Amite City
Covington
Pearl River
Gulfport
Mississippi City
Scranton
Lake Pontchartrain
New Orleans
Shell Beach
Belair
Biloxi
Pass Christian
Bay St. Louis
Merrill
Mobile
Ship Island
Gulf
Mexico
Mouths of the Mississippi River
Vicksburg
Raymond
Jackson
Terry
Hazlehurst
Silver Creek
Rienzi
Bolivar
Holly Springs
Memphis
Yazoo City
Rolling Fork
Hampton
Belzona
Tchula Jc.
Lexington
Greenwood
Winona
Grenada
Mill Bayou Jc.
Minter City
Webb
Duncan
Tutwiler
Rosedale
Dockery
Boyle
Tripp
McGehee
Dermott
Arkansas City
Lamont
Wilmot
Ittabena
Morehead
Leland
Southern
Vicksburg
Delta
Rayville
Morey
Canton
Pearl R.
Kosciusko
Durant
Europa
Walthall
Ackerman
Carthage
Philadelphia
Lauderdale
Meridian
Quitman
Laurel
Robinson Switch
State Line
Henderson
Northfield
Purvis
Lampton
Columbia
Baxterville
Camp Creston
Poplarville
Amite City
Covington
Pearl River
Gulfport
Mississippi City
Scranton
Lake Pontchartrain
New Orleans
Shell Beach
Belair
Biloxi
Pass Christian
Bay St. Louis
Merrill
Mobile
Ship Island
Gulf
Mexico
Mouths of the Mississippi River
Arkansas River
Mississippi River
Yazoo River
Big Black River
Pearl River
Tombigbee River
Alabama River
Ohio River
Wabash River
Illinois River
Missouri River
Kansas River
Red River
Ouachita River
Bayou Pierre
Bayou Teche
Bayou Lafourche
Bayou Boeuf
Bayou Rapides
Bayou Black
Bayou Terrebonne
Bayou Grand Caillou
Bayou Dularge
Bayou Petit Caillou
Bayou Du Large
Bayou Cocodrie
Bayou Chene
Bayou Sale
Bayou Vermilion
Bayou Carlin
Bayou Des Allemands
Bayou Barataria
Bayou Rigolets
Bayou Chef Menteur
Bayou Lacombe
Bayou Liberty
Bayou Bonfouca
Bayou Castine
Bayou Cane
Bayou Terre Aux Boeufs
Bayou Des Familles
Bayou Des Oies
Bayou Des Pecheurs
Bayou Des Ecores
Bayou Des Ecores Rouges
Bayou Des Ecores Blanches
Bayou Des Ecores Noires
Bayou Des Ecores Jaunes
Bayou Des Ecores Vertes
Bayou Des Ecores Bleues
Bayou Des Ecores Violettes
Bayou Des Ecores Grises
Bayou Des Ecores Brunes
Bayou Des Ecores Roses
Bayou Des Ecores Oranges
Bayou Des Ecores Jaunes
Bayou Des Ecores Vertes
Bayou Des Ecores Bleues
Bayou Des Ecores Violettes
Bayou Des Ecores Grises
Bayou Des Ecores Brunes
Bayou Des Ecores Roses
Bayou Des Ecores Oranges
MAP OF THE
TERMINALS, MAIN PIER
and PROPOSED PIERS
at GULFPORT.
GULFPORT
YARD
STATION
MAIN PIER
PIER 5
PIER 4
PIER 3
PIER 2
PIER 1
WHARF
BREAKWATER
WIDTH OF BASIN 1320
Pavilion
CHANNEL
GULF & SHIP ISLAND R.R.
G. & S. I. R. R.
Station
Offices
Yard Master
Freight House
Engine House
Water Tank
Coal Chute
Sand House
Turntable
Switch
Main Track
Side Track
Wharf
Pier
Breakwater
Channel
Gulf
Mexico
Mouths of the Mississippi River

RAILROADS. For explanation of column headings, &c., see notes on first page of tables.	Miles of Road.	Date of Bonds.	Size, or Par Value.	Amount Outstanding.	INTEREST OR DIVIDENDS. Rate per Cent.	When Payable	Where Payable, and by Whom.	Bonds—Final. Stocks—Last Dividend.
Hock V. (Con.) K. & H. C. & C. 1st M. g. gu. red. 110 at'51	....	1901	$1,000	$3,000,000	5 g.	J. & J.	N.Y., J. P. Morgan & Co.	July 1, 1951
Con. Coal 1st M., $3,000,000, g. gu. at '56, red. 110 at '12	....	1902	1,000	2,750,000	5 g.	F. & A.	do do	July 1, 1952
Equip. notes, payable monthly.	....	1900-1	Various	687,240	5 & 6	Various	N.Y., J. P. Morgan & Co.	To July, 1908
Car trusts, g., $60,000 semi-ann. (V. 75, p. 741)	....	1902	1,000	1,200,000	4 g.	M. & N.	do do	M'y '05, 1½
Hoosac Tunnel & Wilmington—Stock.	76	....	100	250,000	2 in 1903	Dec. 31.	Wilmington, Vt.	Dec. 31 '03, 2%
1st mortgage, $250,000, gold. (V. 68, p. 25)	....	1892	1,000	250,000	5 g.	M. & S.	Best, Old Colony Tr. Co.	Sept. 1, 1922
Houst. & T. Terms—Is leased by So. P. Co.	191	1893	1,000	13,196,000	5 g.	M. & N.	N.Y., 120 Broadway.	Nov. 1923
1st M. $3,000,000, g. (not guaranteed)	191	1893	1,000	801,000	5 g.	M. & N.	do do	May 1, 1923
Houst. & Tex. C. R.—State of Tex. pr. lien 1st 7s.	75	1870	.....	See text.	6	.....	Houston, Texas.	Annually.
1st M. I. g. r. red. 110, int. & $2,000,000 at 5% gu.	453	1900	1,000	2,092,000	5 g.	J. & J.	N.Y., 120 Broadway.	July 1, 1937
Con. M., 1. g., red. at 110, int. guar. F. ..c'or	453	1890	1,000	2,430,000	6 g.	A. & O.	do do	Oct. 1, 1912
Gen. M., int. guar., red. at 110. ..M'or	453	1890	1,000	4,275,000	4 g.	A. & O.	do do	Apr. 1, 1921
Waco & N.W. Div., 1st M., g., $25,000 p.m. C. & C.	58	1900	1,000	1,105,000	6 g.	M. & N.	do do	May 1, 1930
Austin & Northwest., 1st M., g., gu. p. & l. M. ..c'or	103	1891	1,000	1,920,000	5 g.	J. & J.	do do	July 1, 1941
Ft. Worth & New Orl., 1st M., g., gu. F. W. & D. C.	41	1895	1,000	709,000	6 g.	J. & J.	do do	Dec. 31, 1925
C. Tex. & N. W., 1st M., gu. S. Pac. (Gar. to Wax.)	12	1881	1,000	180,000	6	A. & O.	N.Y., 120 Broadway.	Oct. 1, 1911
Hudson Companies—8% ($16,000.00 0 is 7% cum.)	.....	.....	100	21,000,000	.....	.....	.....	.....
Huntington & Broad Top—Common stock.	.....	.....	50	1,271,750	See text.	J. & J.	Phil. Of. 4th & Walnut St.	Jan. '28, '04, 1
Preferred stock, 7 per cent, non-cumulative.	64	.....	50	2,000,000	See text.	J. & J.	do do	Jan. 25/05, 2½
1st M., extended in 1900 (int. only in gold). G.	64	1854	500	416,000	4 g.	J. & J.	do do	Sept. 30, 1950
2d M., old 7s, extended in 1893, p. & l. g.)..G.	64	1857	500	367,500	4 g.	F. & A.	do do	Feb. 1 1925
3d mortgage, consol., ext. in gold in 1895. G. P. C.	64	1865	1,000	1,497,000	5 g.	A. & O.	do do	Mch. 31, 1925
Consol. car trust, $85,000 yearly.	.....	1901	1,000	136,000	5	A. & O.	Phila. Merchants' Trust Co.	Oct. 1, 1905
14th ser. car trust, $29,000 yearly Dec. 1. P. & F.	.....	1899	1,000	205,000	4	J. & D.	Penn. Co. for Ins., &c.	To Dec. 1, '11
Iberia & Vermilion—1st mortgage.	16	1893	.....	222,000	5	F. & A.	N.Y., So. Pac. Co. 120 By	Aug., 1943
Illinois Central—Stock.	.....	.....	100	95,041,000	See text	M. & S.	N.Y., 135 W'st'n Sav. & Lon.	Mar. 1, '05, 2½
Leased line 4 per cent stock, guar. (see remarks.)	.....	.....	100	10,000,000	4	J. & J.	do do	Jan., 1905, 2%
(Sterling bds. old & ext. in 1895)	.....	1875	4,200	1,000,000	5 g.	J. & J.	London.	Jan. 2, 1905
1st mort. of 1874 for $15,000,000 secures all equally. Us	706	1875	4,200	1,000,000	5 g.	J. & D.	Lon., Chap., M., G. & Co.	Dec. 1905
Sterling bonds, due 1905, 1951, gold. & as of 1886, due 1951, gold. & ser		1886	1,000	1,500,000	4 g.	J. & J.	New York, 135 B'dway.	Jan. 1, 1951
3's of 1895 & 3's of 1903, due 1951, gold. & ser		1895	1,000	2,499,000	3½ g.	J. & J.	do do	Jan. 1, 1951
3s of 1895, due 1951, gold. & ser		1895	2200	£500,000	3 g.	M. & S.	London.	Mar. 1, 1951
3½s of 1903, due 1951. R. ...c'es		1903	1,000, &c.	3.000.000	3½ g.	A. & O.	New York & London.	Apr. 1, 1951

(see table above), principal and interest. Year ending June 30, 1904, gross, $9-9,9-9; net, $32,3-9. Pres., Wm. Johnson, 2 Rector St., 27 Broadway; Treasurer, C. H. Reynolds. (V. 78, p. 1781; V. 79, p. 2585.)

Henderson Bridge Co.—Owns bridge across Ohio R. at Henderson, Ky., and 10 miles of road. Stock is $1,000,000 (par, $100), of which the Louisville & Nashville Co. originally all. V. 72, p. 444. $547,000 bonds in sinking fund in Oct., 1904.—(V. 79, p. 681.)

Hibernia Mine RR.—Owns from Rockaway, N. J., to Hibernia Mines, N. J., 4 m. Leased to Del., Lack. & West. RR. for $12,000 a year.

Hocking Valley Railway.—*(See Map.)*—This company owns main line from Pomeroy, O., to Walbridge, O., 250 miles, with trackage (Penn. R.R. System) from Columbus to Toledo, 9 miles; branch to Athens, Nelsonville, etc., 73 miles; leases Wellston & Jackson Belt Ry., McArthur Junction to Jackson, 18 miles; total, 347 m.; 2d track, 46 m. Jan. 1, 1902, acquired the Toledo & Ohio Central Ry. (Eastern Ry., Columbus to Shawnee and Zanesville, O., with branches, a total of 187 miles, of which 100 miles is held under lease or trackage rights), all operated separately. V. 75, p. 906.

HISTORY, &c.—Successor to Hocking Val. Coal Co. in 1899, per plan V. 68, p. 231, of Columbus Buck Valley & Toledo Ry., foreclosed. The coal lands, from which the bulk of the tonnage is derived, operate under 20% royalty lease and are covered by the consol. mortgage. In 1899, acquired control of Toledo & Ohio Central Ry. (Eastern Division), which was covered by $8,421,000 Middle States Construction Co. collateral 3s, which are secured by deposit of the entire stock of the Tol. & Ohio Cent. Ry., except $5.00 common stock, in Columbus Trust Co. (See V. 69, p. 1345), but that road is operated separately. See STOCK below.

SALE OF STOCK, ETC.—In June, 1903, 36,924.200 of the outstanding $11,000,000 common stock was sold to Penn. R.R. Co. and to Messrs. P. Cin. Chic. & St. L. (two-sixths interest) and Balt. & Ohio, Ches. & Ohio, Lake Sh. & M. South. and Erie (each one sixth), the owners re ceiving $100 per share and interest. Penn. R.R. Co. also leased to P. Morgan & Co. $7,270,410 three-year 5% gold "participation certificates" of June 28, 1903, int. payable M. & S., secured by the stock acquired. The companies are obligated in the proportions named. V. 75, p. 1301; V. 77, p. 36, 1225; and form of cert., V. 77, p. 1874.

DIVIDENDS.—On pref., 1900, 3½ p. c.; 1901 to Jan., 1905, incl., 4 p. c. per annum. On com. 1901, 1 p. c.; 1902, 2 p. c.; 1903 to 1905, 3 p. c.

BONDS.—The consols ($20,000,000 authorized) besides a lien on the entire property, subject only to $5,832,000 prior bonds, have a first lien on all the coal lands $5,000,000 of consols are reserved to take the existing bonds (these existing bonds, however, may be extended at maturity) and $5,000,000 for the acquisition of new property and betterments, of which $4,438,000 sold to Dec. 31, 1904. (V. 77, p. 1938; V. 78, p. 1033; V. 76, p. 1192; V. 78, p. 989. Substantially all of the bonds and stock of the Hocking Val. Coal Co. and the Wellston & Jackson Belt Ry., 18 miles, are deposited under said mortgage. V. 68, p. 823. Guarantees Kanawha & Hocking Coal & Coke Co. bonds. V. 74, p. 871; V. 77, p. 1938; also Continental Coal Co. bonds. V. 75, p. 497, 987.

LATEST EARNINGS.—	For 3 mos.—	Gross.	Net.	Oth. inc.	Charges.	Balance.
	1904.	$2,284,705	$1,111,5-9	$60,000	$832,-9	$338,-9
	1903.	2,771,041	1,047,898	66,183	388,178	725,904

ANNUAL REPORT.—Traffic is mostly freight, and over 65 p. c. of this is bituminous coal. Average haul in 1904, 154 tons.

Report for year ending June 30, 1904, was given at length in V. 79, p. 1262, 1282; see also editorial, p. 1236.

	1903-04.	1902-03.	1901-02.
Gross earnings	$5,725,483	$6,049,698	$5,316,523
Operating expenses and taxes	3,852,620	3,838,526	3,229,331
Net earnings from oper'n.	$1,872,863	$2,211,172	$2,087,192
Other income	550,001	686,861	504,549
Total available income	$2,423,764	$2,898,033	$2,591,741
Fixed charges	1,918,-71	1,963,935	989,397
Dividends on preferred	(4)570,200	(4)560,000	(4)560,000
Dividends on common	(3)330,000	(3)321,324	(3)312,848
Balance, year's surplus	$504,593	$922,774	$729,725

OFFICERS.—President, N. Monsarrat, Columbus; Sec. and Treas., W. N. Cott, Columbus. Asst. Sec., C. H. Cochran, 26 Cortlandt St.

DIRECTORS—Charles B. Alexander, Robert Bacon, R. M. Gallaway, Thomas F. Ryan and Charles Steele, New York; Ralph W. Hitchcock, Charles G. Hickox and James H. Hoyt, Cleveland; P. W. Huntington, N. Monsarrat, W. F. Goodspeed, H. S. Wagoner and Wilbur W. Cott, Columbus, O.

—(V. 78, p., 2441; V. 79, p. 1023, 1263, 2582.)

Hoosac Tunnel & Wilmington RR.—NARROW GAUGE.— Owns road from Hoosac Tunnel, Mass., to Wilmington, Vt., 25 miles. In Aug., 1901, a syndicate purchased the property, proposes to change it to standard gauge in spring of 1905. V. 79, p. 903.

Earnings for year 1903-04, gross, $67,421; net, $17,208; bond interest, $12,250; dividends (2 p. c.), $5,000. Divs. in 1896, 1 p. c.; 1897 to 1903, 2 p. c. yearly. Pres., John F. Kellas, Malone, N. Y.—(V. 79, p. 903.)

Houston East & West Texas Ry.—Owns from Houston, Texas, to Sabine River at Logansport, 191 miles, where it connects with the Houston & Shreveport RR., Logansport to Shreveport, 39 miles. Reorganized in 1896 without foreclosure. Stock, $1,920,000, of which $1,905,000 owned by So. Pac. Co., which has guaranteed $2,199,000 of the bonds, principal and interest, by endorsement, reserving the right to redeem them at 105 and interest at any time on six months' notice. Interest guaranteed for 25 years. (V. 62, p. 1060-64, group 4.)—(V. 78, p. 1033, net, $107,014; charges, $178,569; bal., def., $71,555.—(V. 78, p. 2384.)

Houston & Texas Central Railroad.—*(See Map of Southern Pacific.)*—Owns from Houston, Texas, to Denison, Texas, 238 miles, Hempstead, Tex., to Llano, Tex., via Austin, 175 miles; Bryan to Ross. Tex., 94 miles; Garrett to Fort Worth, 53 miles; other branches, 100 miles; total owned, 660 miles.

HISTORY.—Successor April 11, 1893, to a *railway* company foreclosed Sept. 8, 1888. Reorganization plan V. 45, p. 792, 820. On Aug. 22, 1901, merged Austin & Northwestern, q. v. Jan. 1, 1902, see V. 74, p. 580.

BONDS.—The bonds are being annually reduced with proceeds of land sales. The *first mortgage* was for $8,634,000, of which $570,000 reserved as collateral for claim of State of Texas upon 75 miles of road.

The So. Pac. Co. guarantees interest on *all* bonds. The *first mortgage* bonds and the *consolidated mortgage* bonds may be called for redemption at 110 and interest with proceeds of land sales. All default in the 1st mortgage is V. 52, p. 242. Of the $5,068,000 consolidated 6s authorized $1,149,000 is not included in the amount outstanding above and is held in the treasury for the general 4s. (Prospectus, dated June 15, 1904, $450,000 Lampasas extension interim 5s, all owned by So. Pac. Co. Stock, $4,000,000, of which the So. Pac. Co. owns $3,800,000. See also V. 76, p. 1084, 1192, 1407. In 1902-3 a dividend of 8 p. c. was paid out of accumulated surplus. V. 76, p. 1407. As to school fund claim for $67,000, see V. 64, p. 1125; V. 65, p. 1125; V. 66, p. 1125.

LANDS.—The lands June 30, 1904, held for cancellation of 1st and consol. mortgage bonds, consisted of 2,170,056 acres; land contracts outstanding were 926,906. V. 79, p. 1263.

In year 1903-04, gross, $5,200,072; net, $1,136,061; other income, $9,784; charges, $960,230; bal., surp., $185,615.—(V. 79, p. 1704.)

Hudson Companies.—Owns and controls the interest in the New York & Jersey (tunnel) RR., which has a partly completed tunnel railroad from Hoboken and Jersey City to New York, at or near Christopher St., and in the Hudson & Manhattan RR., which proposes to build a tunnel road from Church Street, between Cortlandt and Fulton streets, New York, to point in Jersey City near the Pennsylvania RR. station. This company will finance the completion of the tunnels and provide necessary extensions, connections, terminals and equipment. Upon the completion in 1907, or soon after, the tunnels will form a single terminal along the New Jersey shore from the Penn. RR. depot, passing under the Erie RR. passenger station to the Del. Lack. & Western station in Hoboken, with two tracks to the New York City, one to Pennsylvania station, Jersey City, the other from Hoboken. See statements in the companies' own section. Has long-term contract with the Penn. RR. for the transfer of passengers. Incorporated in New York Jan. 9, 1905. V. 80, p. 162. Floated by Harvey Fisk & Sons.

Capitalization authorized, $21,000,000, in $100 shares, which $16,000,000 is preferred, 25 per cent paid in, the latter being all subscribed for at par, payable in instalments of not over 25 per cent each.

The preferred stock is "entitled to a non-cumulative yearly dividend or distribution, to reasonment of the amounts paid in with 7 per cent per annum thereon from the date of payment, and in case of liquidation to receive any other dividend or distribution, but not entitled to vote for 5 years nor until full said."

President, Walter G. Oakman; Secretary, Henry A. Murray; Secretary, Kenyon B. Conger.—(V. 80, p. 162, 222.)

Hudson & Manhattan Ry.—See page 420.

Huntingdon & Broad Top Mt. RR. & Coal Co.—Owns from Huntingdon, Pa., to Mount Dallas, 72 miles; branches, 18 miles.

DIV.—'92, '93, '94, '95, '96, '97, '98, '99 '00, '01, '02, '03, '04 1905. On com. 4 5 5 4½ 4 1 0 0 0 ... 5 1 ....
In pref. 7 7 7 7 7 6 7 7 7 Jan. 2½

ANNUAL REPORT.—Report for 1903 was given in V. 78, p. 1388.

	Gross.	Net.	Interest.	Dividends.	Balance.
1904	$934,532	$372,058	$206,250	$206,250	$165,-23
1902	860,246	345,606	106,190	120,000	sur. 119,416

—(V. 77, p. 146; V. 78, p. 229, 583, 1388; V. 79, p. 151.)

Iberia & Vermilion RR.—Owns from Iberia to Abbeville, La., 16 miles. Stock, $300,000, of which $298,500 owned by Morgan's Louisiana & Texas RR. & SS. Co. (So. Pac.). Year 1903-04 gross, $77,492 net, $35,016; other income, $5,137; charges, $13,275; bal., surp., $26,879.

Illinois Central RR.—*(See Map.)*—ROAD.—Operates from Chicago, Ill., southerly to New Orleans, La., 912 miles, and westerly to Sioux City, Ia., 360 miles, with numerous branches. viz. (†which see):

Road owned in fee.	*Miles.*
Chicago to Cairo, Ill. { Main	365
Centralia, Ill., to East { stem.	74
Dubuque, Ia.	183
Dubuque & Sioux City	730
Iowa City to Ettingh'm, Ill.	88
Springfield to E. St. Louis, Ill.	98
Acquired—Oct., 1901,	
Peoria, Ill., to Evansville, Ind., with 6 m. branch (V. 73, p. 391, 665)	247
Leased—Control owned.	
Chicago St. L. & N. O. RR.	
Cairo, Ill., to New Orleans.	547
Line to Louisville, etc.,	614
(C. O. & S. W. & br'ches.)	

	Miles.
Evansv. Line (Ohio Val. RR.	139
Mount Vern. to Shawnee, Ill.	100
Yazoo & Mississippi Val. RR.	
Memphis to N. O. and Ferry.	1,175
St. Louis Alton & Terre H.	239
Entire stock owned.	
Branches.	773
Leased.	
Chicago & Texas (Sept. '97).	80
Track's ele Silver Br. to Thebes	9
Total system June 30, 1904	5,549
Of which earns. kept separate—	
Yazoo & Miss. Val. RR.	1,175
Total included in earns. July 1, 1904	4,374

MAP OF THE
HOCKING VALLEY
RAILWAY
TOLEDO
FOSTORIA
CAREY
UPPER SANDUSKY
MARION
LIME & STONE VALLEY
DELAWARE
COLUMBUS
SPRINGFIELD
XENIA
DAYTON
LANCASTER
SANDSTONE
CIRCLEVILLE
LOGAN
STRAITSVILLE
NEW STRAITSVILLE
NEW PITTSBURG
MURRAY CITY
NELSONVILLE
ATHENS
POMEROY
PT. PLEASANT
GALLIPOLIS
IRONTON
PETERSBURG
ASHLAND
VINTON
CLEVELAND
SANDUSKY
MANSFIELD
MT. VERNON
ZANESVILLE
NEWARK
CHILLICOTHE
PORTSMOUTH
CHARLESTON
HUNTINGTON
OHIO
PERRY
HOCKING
VINTON
ATHENS

RAILROADS. For explanation of column headings, &c., see notes on first page of tables.	Miles of Road.	Date of Bonds	Size, or Par Value.	Amount Outstanding	INTEREST OR DIVIDENDS. Rate Per Cent.	When Payable	Where Payable, and by Whom.	*Bonds*—Principal, When Due. *Stocks*—Last Dividends.
Illinois Central—(Concluded)—								
Trust bonds at ser. (see. by Ch. St. L. & N. O. cons.). Us.	111	1897	$1,000	$2,000,000	3½ g.	J. & J.	London, Baring Bros.	July 1, 1950
1st M., Sp. Div. ref. m., (V. 66, p. 1237) g. U.s. xr. ar	111	1897	1,000	905,000	5	F. & A.	do do	Aug. 1, 1921
Kank. & S. W 1st M., Otto to Norman Junc. & bra.	131	1857	1,000	1,000	4 g.	A. & O.	do do	Apr. 1, 1952
Collateral trust bonds, gold, $ U.s. c. ar	357	1888	500 &c.	15,000,000	4 g.	J. & D.	do do	Dec. 1, 1950
Cairo Bridge bonds, gold (see remarks). Us. c. ar	....	1892	1,000	3,000,000	4 g.	J. & D.	do do	Dec. 1, 1950
Col. trust, $50,000,000 g. (V. 74, p. 1135) Us. c. ar	773	1902	500 &c.	49,955,000	4 g.	M. & S.	do do	Nov. 1, 1952
Western lines, 1st M., g. Us. c. ar	218	1894	1,000	5,425,000	4 g.	F. & A.	do do	Aug. 1, 1951
St. L. Div. & Term. l. M., $10,000,000, g. Us. xr. ar	(239)	1897	500 &c.	8,377,000	3½ g.	J. & J.	do do	July 1, 1951
Do $5,000,000 ser. g. (V. 68, p. 1197) Us. xr. ar		1897	1,000	4,978,000	3 g.	J. & J.	do do	July 1, 1951
Louisv. Div. & Term. M., $25,000,000, g. Us. xr. ar	553	1897	500 &c.	21,788,000	3½ g.	J. & J.	do do	July 1, 1953
Chicago St. Louis & New Orleans, 3d M. mortge.	567	1897	.....	90,000	6	J. & D.	do do	Dec. 1, 1951
Consol. M. ($18,000,000) gold, $ and £. c.	567	1881	1,000	a11,289,000	5 g.	J. & D.	do do	June 15, 1951
Do guar. p. & i.	567	1897	1,000	1,359,000	3½g.	J. & D.	do do	June 15, 1951
Memphis Div. 1st M., g. guar. (end.). Us. c.	100	1893	1,000	1,500,000	4 g.	J. & J.	do do	Dec. 1, 1951
Omaha Div., 1st M., g., $5,000,000. Us. c.	130	1900	1,000 &c.	5,000,000	3 g.	F. & A.	do do	Aug. 1, 1951
Litchfield Div., 1st M., g. $4,000,000. P. c.	98	1900	1,000	3,148,000	3 g.	J. & J.	do do	Jan. 1, 1951
Purchased lines 1st M., $20,000,000, gold. Us. c.	631	1901	1,000	12,000,000	3 g.	J. & J.	do do	July 1, 1952
Underlying St. Louis Div. & Terminal bonds.								
Believ. & Carondelet, 1st M., Belle. to E. Cr., gold. c.	17	1883	1,000	470,000	6 g.	J. & D.	do do	June 1, 1923
Believ. & El Dor., 1st M. (L. C. & W. was $100,000) c*	51	1880	1,000	71,000	7	J. & J.	do do	July 1, 1910
St. Louis Southern., 1st mort., gold. M. e.	30	1886	1,000	538,000	4 g.	M. & S.	do do	Sept. 1, 1931
Carbondale & Shawneetown 1st M., gold. c.	17	1885	1,000	241,000	4 g.	M. & S.	do do	Mch. 1, 1933
Iowa Falls & Sioux City—See statement of Dubuque & Sioux City.								
Ill. Ia. & Minn.—1st M., $3,000,000, r. red. P. c.	....	1904	1,000	See text.	5 g.	M. & S.	New York or Chicago	Mch. 1, 1944
Illinois Southern—1st M. gold, $5,000,000. P. c.	....	1903	1,000	4,000,000	4 g.	J. & J.	New York.	Dec. 1, 1953
Illinois Term'l—1st M., $500,000, g., red. par. I. C.	Text.	1905	1,000	350,000	5 g.	J. & J.	Chicago, Ill.	Jan. 2, 1925
Illinois Tunnel Co.—See Chicago Subway Co.								
Indiana Illinois & Iowa—See $5,000,000			100	5,000,000	See text	F. & A.	Treas, Gr Cent. Sta'n	Feb. 1, '05, 2%
1st mortgage, gold, $12,000,000, gold. C. c.	203	1900	1,000	4,850,000	4 g.	J. & J.	do do	July 1, 1950

a In addition $5,266,000 consol. 5s are pledged to secure Illinois Central collateral trust bonds of 1886.

Illinois Central RR.—(CONCLUDED).—In Sept., 1904, the Indianapolis Southern Ry., under construction from Indianapolis, Ind., south to Sullivan, 110 miles, was leased, affording a line to Evansville, Ind., via Indianapolis. V. 79, p. 2142; V. 79, p. 733, 968. Branch to Sand Ridge, 17 miles, opened in Aug., 1904.

HISTORY, LEASES, &c.—Chartered in December, 1850. The company pays to the State of Illinois 7 per cent (in 1904 $1,078,566) of gross of the 706 miles owned in fee yearly in lieu of taxes. The Chicago St. L. & N. O. is leased for 400 years from July 1, 1882, at 4 per cent per annum on its $10,000,000 stock deposited to secure the *leased line stock.*

CAPITAL STOCK.—The *leased line stock* is secured by deposit of $10,000,000 Chicago St. Louis & New Orleans stock. (V. 65, p. 1071.)

Early in 1901 the stock was increased from $60,000,000 to $66,000,000, in Nov., 1901, to $70,000,000, and in Aug., 1902, further increased to $95,040,000, to provide additional equipment and facilities. See V. 71, p. 1066; V. 72, p. 241, 232; V. 73, p. 82, 138, 666; V. 74, p. 1308; V. 75, p. 77, 1308; V. 76, p. 1308. Increased in Jan., 1904, held in America, $8,000,000 of this being owned by the Railroad Securities Co. See that company in this SECTION. V. 71, p. 698, 779.

DIVID., 1896, '97, '98, '99, '00, '01, '02, '03, '04, 3%; '95, 4%; Com. stk., 1 7½%; 7 5¾; 6 5 7½; 5 5½; 6 yearly Mar., 3½ in Mar., 19⊙5, 3 p. c. and ½ p. c. extra were paid.

BONDS.—Main line $15,000,000 mortgage of 1874 covers property described in V. 63, p. 76, 1 and bonds are secured in general by deposit of a like amount of Chicago St. Louis & New Orleans 1st M. Cairo Bridge 5s. The rental for the bridge is $180,000 in gold annually, of which $20,000 goes to a sinking fund. See V. 55, p. 1007; V. 56, p. 1007.

The *trust bonds* of 1886 are secured by deposit of $5,266,000 Chicago St. L. & N. O. consols of 5s (V. 43, p. 1007) and by $10,000,000 1st mortg.

The *collateral trust bonds* of 1952 are secured by pledge with the U. S. Trust Co. of New York of $16,350,000 5 per cent 1st mortgage gold bonds of subsidiary railroad companies, due 1951 to 1953. V. 74, p. 1135.

The $25,000,000 *collateral trust bonds* of 1953 are secured by pledge of all the Louisv. N. O. & Texas (now Yazoo & Mississippi Valley RR.), $16,000,000 1st mort. bonds, and $9,000,000 of the $10,000,000 1st mort. incomes and all but $96,000 of the $10,000,000 land grant income. See also in CHRONICLE V. 76, p. 1308; V. 77, p. 964; V. 61, p. 112.

The *Chicago St. Louis & New Orleans* have their interest guaranteed (by endorsement) until the principal is paid. The 3½s of 1897 are guar., p. & i., by endorsement; see V. 64, p. 1073. V. 65, p. 1071.

The *Western Lines loan* of 1894 is for $10,000,000, but $4,575,000 bonds can be issued only when the road from Iowa Falls to Sioux City, 184 miles, now subject to $2,500,000 of Iowa Falls & Sioux City 1st 5s (see Dubuque & Sioux City RR.) die in 1917, shall be transferred to the trustee without encumbrance. See STATEMENT of Jan., 1897.

The *St. Louis Division & Terminal* bonds are for $15,000,000 authorized, of which $5,000,000 are *three* per cents; $3,500,000 were issued for improvements, additions, and $1,400,000 are held to retire $1,400,000 underlying bonds still outstanding on the St. Louis Alton & T. H. system; see table above. See abstract of mortgage in V. 66, p. 1237; also V. 68, p. 1197; V. 73, p. 138.

Louisville Division & Terminal mort. is for $25,000,000; of the bonds $1,112,000 were reserved to purchase the old Louisville branch from Louisville & Nashville and to retire the L. & N. bonds thereon; $2,500,000 for new additions or extensions. Chicago St. Louis & New Orleans took title to the line from Louisville & Nashville, making mortgage. See V. p. 1136, for abstract; also SUPP. of Jan., 1899. V. 65, p. 367, 516; V. 66, p. 133; V. 67, p. 581; V. 75, p. 677.

Of the $4,000,000 *Litchfield Div. bonds* $252,000 are reserved for improvements, etc. V. 71, p. 547, 646; V. 79, p. 2455.

The *purchased lines bonds* of 1901 ($20,000,000 authorized) cover various minor lines acquired. Of the bonds, $12,162,000 (of which $162,000 in the treasury) has been issued on 631 m. of subsidiary branch lines purchased, $4,838,000 is reserved to retire a like amount of $968,000 bonds of the Kankakee & Southwestern due 1921 (see bond table above) and $4,370,000 bonds of the Chic. Mad. & North. (231 m.), which are pledged as per abstract for the $4,000,000 issued as of 1952; and $2,500,000 can be issued only on acquiring title of Peoria Decatur & Evansville, 67 m. (See V. 71, p. 1288; V. 79, p. 1273, 1642, 2588.)

GENERAL FINANCES.—Bills payable June 30, 1904, matured Dec. 20, 1904, to Feb. 27, 1905, $3,000,000. In Dec., 1904, sold $12,000,000 "purchased lines" 3½ p. c. bonds. (See above and V. 79, p. 2588.)

EARNINGS.—5 months, {1904..... Gross, $21,197,795; net, $7,187,152
July 1 to Nov. 30. {1903..... Gross, 20,226,232; net, 5,234,411

REPORT.—Annual meeting is held the third Wednesday in October. Report for 1903-04 was in V. 79, p. 1273, editorial, p. 1239.

The following does not include Yazoo & Mississippi Valley.

Year ending June 30—	1904.	1903.	1902.
Miles operated.....	1,631	1,631	4,356
Passenger earnings.....	$9,554,743	$8,977,228	$8,020,649
Freight earnings.....	31,692,575	30,592,094	27,710,782
Mail, express & miscellaneous.	5,583,838	5,616,754	5,089,999
Total earnings.....	$46,831,156	$45,186,077	$40,821,030
Operating expenses.....	34,735,682	31,697,956	28,014,340
Net earnings.....	$12,095,454	$13,488,121	$12,806,690
Net rec'pts from interest, &c..	2,675,496	3,445,318	3,535,109
Miscellaneous.....	41,030	15,830	15,000
Total receipts.....	$14,812,003	$16,949,269	$16,358,496

Deductions—	1904.	1903.	1902.
Interest on Central Trust b'ds....	$2,961,615	$2,999,740	$3,011,365
Int. on Ill. St. L. & N. O. b'ds....	2,348,079	2,416,653	2,413,251
Rental Dub. & Sioux C. RR.....	or $7,136	96,366	505,161
Net rentals L. & T. H.....	109,209	107,526	507,525
Miscellaneous.....	136,306	199,593	126,732
Divid'ds on Ill. Central stock...	(6)5,702,400	(6)5,702,400	(6)4,752,000
Balance, surplus.....	$3,103,530	$5,076,992	$5,038,462

Of the Mississippi Valley.—Results on 1,173 miles in 1903-4, 1,162 miles in 1902-3. See report at length, V. 79, p. 1020, 1031; edit., p. 998. In Jan., 1903, $569,954 was paid for bonds; V. 77, p. 713.

Year ending June 30—	*Gross.*	*Net.*	*Other inc.*	*Interest, etc.*	*Bal., sur.*
1903-04.....	$7,868,335	$1,977,717	$3,558	$1,197,659	$573,616
1902-03.....	7,330,081	1,656,925	39,792	1,136,134	560,583

From surplus in 1903-04 as above, $33,000 was added to insurance fund, the balance, $545,616, being all paid Sept. 1, 1904, to Ill. Cent. as owner of entire $9,104,000 Louisv. New Or. & Tex. 4% mort. income bonds on account of arrears of interest ($5,093,916) on July 1, 1904; $277,712 paid from earnings of 1902-03.

OFFICERS.—President, Stuyvesant Fish; 34 Vice-Pres. and Sec., A. G. Hackstaff. Treas., S. T. Hubbard. Comp., W. H. Talman.

Directors.—Walther Luttgen, John W. Auchincloss, J. T. Harahan, Charles H. Beach, Cornelius Vanderbilt, Stuyvesant Fish, Edward H. Harriman, John Jacob Astor, Charles A. Peabody, John C. Welling, W. Morton Grinnell, A. W. Soelet, and ex officio, Hon. Richard Yates, Gov. of Illinois.

—(V. 79, p. 1331, 1641, 1701, 2455, 2588; V. 80, p. 222.)

Illinois Iowa & Minnesota Ry.—*(See Map.)*—Under construction from Momence, Ill., to Rockford, 130 miles, of which Aurora to DeKalb, 37 miles, is completed and in operation; an extension from Peotone to Michigan City is proposed. To be an outer belt line connecting all roads entering Chicago. Incorporated in Illinois in Nov., 1902. Stock authorized, $5,000,000; par, $100. Bonds are subject to call at 107 and interest on six months' notice. Of the $1,000,000 bonds authorized, $1,000,000 is issuable at not exceeding $30,000 per mile of main track when completed in ten-mile sections. The remaining $1,000,000 is issuable (a) on vote of not less than two-thirds of the stock for acquisitions of completed connecting lines, the bonds to be a first lien thereon at not exceeding $30,000 per mile or (b) at not exceeding $200 000 yearly for additional lands, buildings, terminals, tracks, second tracks, terminals, improvements and rolling stock, but only when the portion of the road for which they are acquired is in operation. V. 75, p. 1259; V. 79, p. 103. President, H. W. Seaman, "The Rookery," Chicago, Ill.—(V. 79, p. 103.)

Illinois Southern Ry.—Owns Chester Ill., to Salem, Ill., 84 m., and Sparta to Roseborough, 5 m.; Little Rock Landing to Bismarck, 45 miles, completed Aug., 1905; Centralia to Brandt, Ill., 3 m.; total, 135 m. Successor June 1, 1900, of the Centralia & Chester RR., foreclosed. V. 71, p. 225. Stock authorized, $5,000,000, including $1,000,000 6 p. c. cumulative preferred. Of the bonds $4,000,000 was issuable at once, the remaining $1,000,000 only for purchase and improvement of equipment. Bonds purchase years 1904-8 at not exceeding $200,000 yearly. V. 79, p. 500.

For year ending June 30, 1903, gross, $1,475,598; net, $10,276; int. and taxes, $37,826; bal., def. $27,550. President, J. F. Walsh; Grand Central Station, Chicago, Ill.—(V. 78, p. 1223; V. 79, p. 500.)

Illinois Terminal RR.—Owns terminals at Alton, Ill., and road Alton to Edwardsville, 15 miles; leased Hartford to Edwardsville, 7.1 m. to be replaced by company's own mileage; leases from Wabash to Edwardsville, 1⁶·⁰ m. Stock, $⁴·⁰⁰⁰,⁰⁰⁰. Of the $2,000,000 of shares, $1,000,000 is reserved for future purposes. V. 79, p. 2205. Year ending June 30, 1904, gross, $12⁸,579; net, $4⁷,⁴⁹⁵; interest, rentals and sinking fund, $⁴⁹,⁸⁴⁵; bal., sur., $32,225. President, William Eliot Smith.—(V. 79, p. 2205.)

Indiana Illinois & Iowa RR.—Owns from South Bend, Ind., to Westville, Ill., 193 miles, with branches, 13 miles; trackage, 13 miles; leases for 50 years from Feb. 23, 1900, the St. Joseph South Bend & Southern RR., South Bend, Ind., to St. Joseph, Mich., 36 m.; total, 250 miles. Leases for shore & Mich. Southern. V. 74, p. 1308.

DIVIDENDS.—Oct., 1899, to Feb., 1904, inclusive, 4 p. c. per annum; the Aug., 1904, div. was passed; in 1905, Feb., 2 p. c.

BONDS.—Of the $12,000,000 1st 5s of 1901, $7,500,000 were issuable only for new property and improvements; of these, $350,000 were issued in 1902. V. 71, p. 1289; V. 72, p. 87, 722; V. 74, p. 1251.

EARNINGS.—5 months, {1904..... Gross, $841,780; net, $⁲⁶²,⁴¹⁵
July 1 to Nov. 30. {1903..... Gross, 614,037; net, 154,601

Surplus over charges, $83,796, against sur., $10,232 in 1903.

EARNINGS.—Fiscal year now ends Dec. 31. Statement for 6 mos., ending June 30, 1904, was in V. 78, p. 1224, 1904, gross earnings, $⁸⁵⁵,⁷⁵²; net, $255,067; other income, $2,720; charges and taxes, $141,747; dividends (2 p. c.), $200,000; bal., sur., $19,040. In 1903, gross, $747,476; net, $152,602. Report for year end. June 30, 1904, in V. 79, p. 2640, showing, gross, $1,630,324; net, $316,430; chgs. &c., $214,⁷⁰⁰; div. declared (2½ p. c.), $250,000; bal., sur., $52,115. (V. 79, p. 2747.)

Indianapolis Southern Ry.—See page 421.

Indianapolis Union Ry.—Owns 3 miles of track, 93 of a mile of road, with terminals at Indianapolis, and leases for 999 years the Belt RR. & Stock Yards Co. of Indianapolis; see CHRONICLE.

Formed in 1850 and furnishes terminal facilities to the several railroads entering Indianapolis. CAPITAL.—The Cleveland Cincinnati

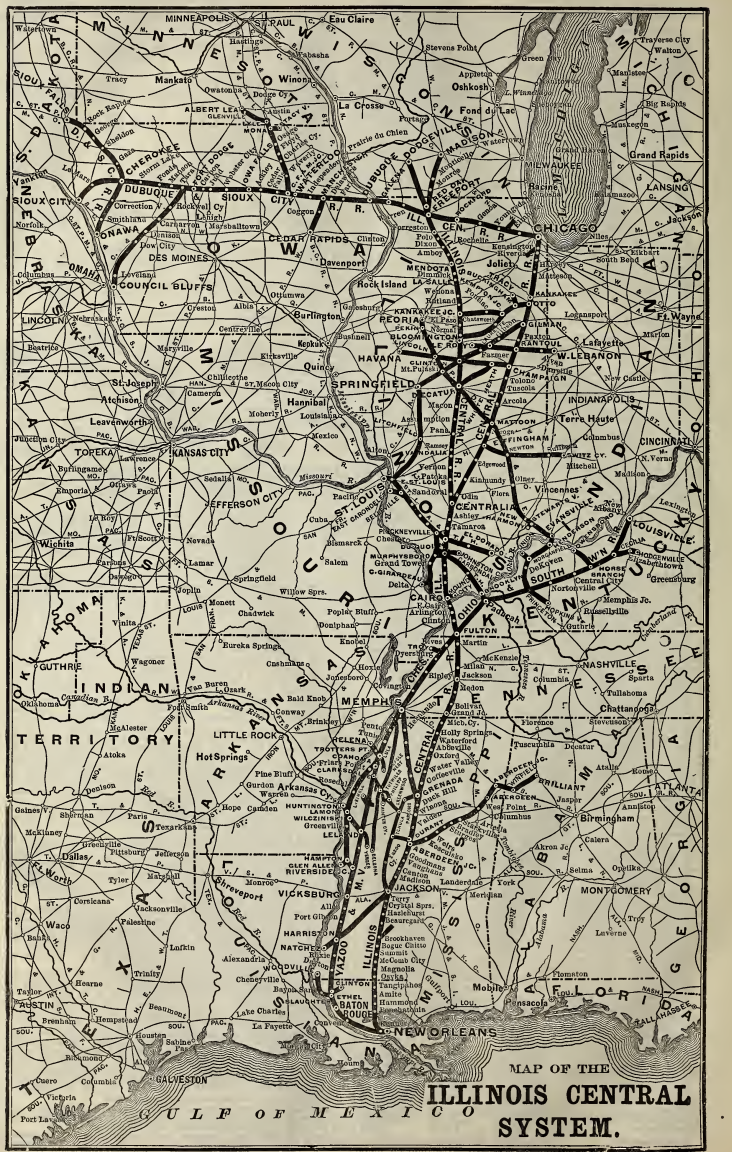

MAP OF THE
ILLINOIS CENTRAL
SYSTEM.

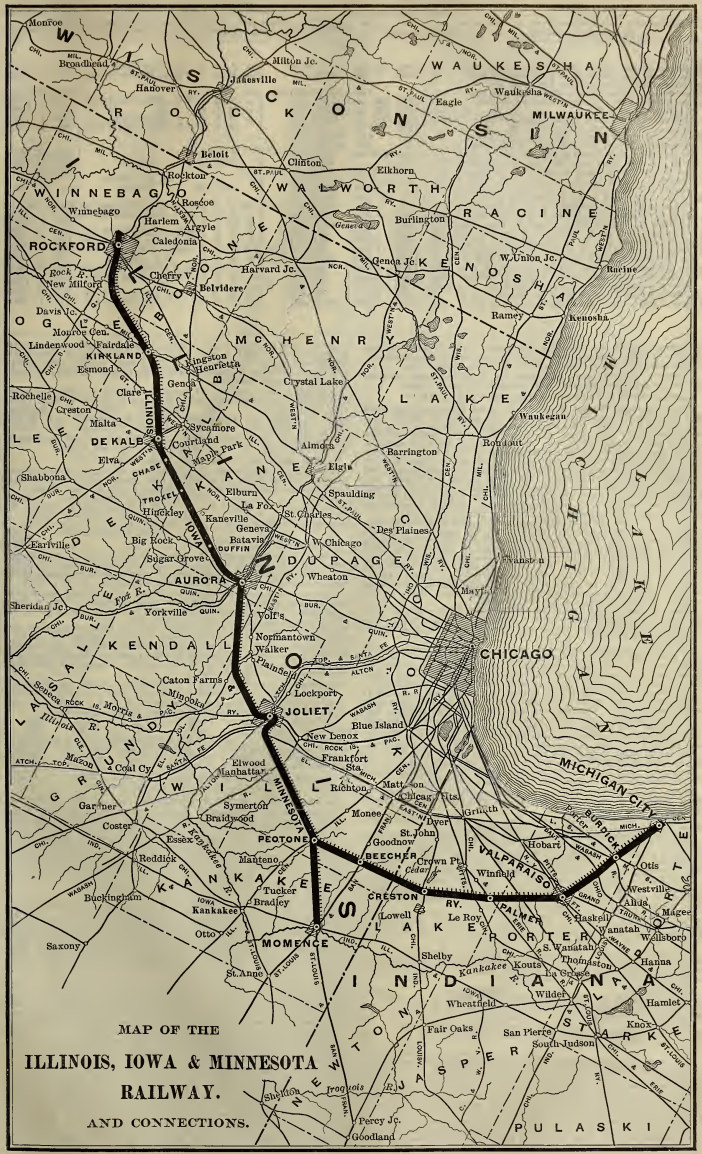

MAP OF THE

ILLINOIS, IOWA & MINNESOTA RAILWAY.

AND CONNECTIONS.

RAILROADS.

For explanation of column headings, &c., see notes on first page of tables.	Miles of Road.	Date of Bonds	Size, or Par Value.	Amount Outstanding	INTEREST OR DIVIDENDS. Rate per Cent.	When Payable	Where Payable, and by Whom.	Bonds—Principal, When Due. Stock—Last Dividend.
Indianap South.—1st M., red. 110 test. g. Sum c'ar	1,109	1903	$1,000	In I. C treas.	5 g.	J. & J.	New York	July 1 1953
Indianapolis Un.—1st M., g., s. f. not callable. F'or'	93	1886	1,000	$940,000	4½g.	M. & N.	Phila., Fidelity Trust.	May 1, 1926
Indianapolis & Vincennes—See Vandalia RR.								
Interborough Rapid Transit Co.—Stock, $35,000,000..	1,109	1879	100 &c.	35,000,000	See text.	Q.—J.		Jan. 2, '05, 3%
International & Great Northern—1st mort., gold..	1,109	1883	500 &c.	11,291,000	6 g.	M. & N.	N.Y., office, 195 B'way.	Nov. 1, 1919
2d mortgage, gold. F	1,109	1883	500 &c.	5,500,000	6 g.	J. & D.	do do	Sept. 1, 1909
3d M. ($3,000,000) form'ly inc. g. incl. scrip Tr. c'f	1,109	1892	500 &c.	2,986,052	7	M. & S.	See remarks.	Sept. 1, 1921
Colorado Bridge bonds, sinking fund. F	.....	1880	1,000	198,000	7	M. & N.	N.Y., office, 195 B'way.	May 1, 1920
Intercoastic Ry. of Mexico—Ord. shs., $1,700,000.	.....	.....	$10	$1,700,000	.....	.....	.....	.....
Preferred shares, 7 per cent, cum., $1,000,000	.....	.....	$10	$1,000,000	.....	.....	.....	.....
Pr. lien deb., subj. to call at par aft. Mch. 1, '97.	.....	.....	$50 &c.	$400,000	5	J. & J.	.....	Mch. 31, 1912
Four p. c. deb. stock, sub. to call at par	.....	.....	.....	4,000,856	4	Mch 15	London.	Sept. 15, 1950
Deb. stock, 7% "B," subj. to call, 120, non-cum..	.....	.....	$100	$469,459	6for'03-4	.....	.....	Sept. 15, 1950
Second deb. stock, red. at 105 after 1913, text	.....	.....	$100	$1,000,000	5½	.....	4½ for 1903-4	.....
Mex. R. deb. stk., $450,000 pay. cash, rest in '04-'14	.....	.....	$100	$400,000	5	J&D 15	London.	Jan. 1, 1984
Iowa Cent.—Common stock, $11,000,000 auth.	.....	.....	100	8,521,983	.....	.....	.....	.....
Preferred do, $7,400,000, 5 p. c. non-cum.	.....	.....	100	$4,144,792	1½ in '00	M. & S.	N. Y. office, 75 Broad St.	Mar. 1, '00, 1½
1st M. for $7,650,000, g. (abstr., V. 49, p. 582) M e.c'	503	1888	1,000	7,649,544	5 g.	J. & D.	N. Y., Mercantile Tr. Co.	June 1, 1938
Refund'g M., $25,000,000, g. See text. M o. c'ar	541	1901	1,000	4,611,000	4 g.	M. & S.	.....	Mar. 1, 1951
Jacksonville Ter.—1st M., $300,000, g., gu. M p. c'	21	1894	1,000	500,000	5 g.	J. & J.	N.Y., Guaranty Tr. Co.	July 1 1939
Jamestown Chaut. & L. E.—1st M., $750,000.. N.o.'	37	1901	1,000	600,000	4 g.	J. & J.	N.Y., Sec. & Trust Co.	July 1, 1951
Jefferson—1st & 2d Ma.rt. in '87&'89 (R'dale Br.)e	8	1887	1,000	500,000	4½ g & 6	J. & J.	Phila., Fidelity Tr. Co.	July 1, 1957
1st M. Carbondale to Oxford, g., p. l. & F. y	37	1899	1,000	2,300,000	2	A. & O.	N.Y., Land Title Co.	Jan. 1, 1909
Joliet & Northern Indiana—1st M. gu. p. & I. M. c. &	45	1877	1,000	800,000	4 g.	J.10 & J. N. Y., Farm. L. & Tr. Co.		July 10, 1907
Junction (Philadelphia)—Stock, guar. 5 p. c. (text).	3·62	1903	1,000	425,000	4½ g.	J. & J.	Phila., Broad St. Sta.	Jan. 2, 1907
General mortgage, gold, coupon, $750,000	3·62	1900	1,000	300,000	3½ g.	A. & O.	do do	Apr. 1, 1930
Kanawha & Coal River—Joint M., $ 50,000, r., s. f.	15	1904	1,000	750,000	5 g.	M. & S.	N. Y., Bankers Tr. Co	Sept. 1, 1924
Kanawa & Mich.—1st M. $15,000 p. m. g. gu. p. & I. C. e.'	64	1890	1,000	2,469,000	4 g.	A. & O.	N. Y., Central Tr. Co.	Apr. 1, 1990

Chicago & St. Louis, the Pittsburg Cincinnati Chicago & St. Louis and the Terre Haute & Indianapolis are virtual proprietores, they having invested in it $861,317 to June 30, 1902. No stock outstanding.

Earnings 1902-03, gross, $762,603; net, $255,503; other income, $5,986; total deductions, $249,489; surplus for year, $12,980.

Indianapolis & Vincennes RR.—See Vandalia RR.

Interborough Rapid Transit Co.—*(See Map.)*—Incorporated May 6, 1902, in New York, operates the municipal tunnel railroad in New York City. This railroad company has been leased as a four-track line from the City Hall (with two track loop at that point) under Park Row, Broadway and Fourth Ave. to 42d St., thence under 42d St. and Broadway to 103d St.; also as two-track lines, partly viaduct, (a) from 103d St., on the West Side, to Kingsbridge Station, (b) from 103d St. on East Side to Jerome Park. Extension south from City Hall under Broadway to the Battery and under the East River via Fulton & Flatbush avenues to Atlantic Avenue, Brooklyn, there connecting with the Long Island RR. is under con-truction, to be completed by 1906. Total to be about 65 miles of track on 25 miles of road. V. 76, p. 222, 1172.

On Oct. 27, 1904, the west side main line from 145th Street to City Hall, 9 miles, was opened, and on Nov. 23 the east side line from 145th Street south. The connection between the two lines from 149th St. and 3d Ave to West Farms has been operated since Nov. 24, 1904 (pending completion of the tunnel under the Harlem River), in connection with the Manhattan Ry. V. 79, p. 2456, 2458. The first west side extension to Kingsbridge and on the east side to Bronx Park are expected to be operated by spring of 1905, and portion of Brooklyn division between City Hall and South Ferry by the summer of 1906. V. 79, p. 1331, 1955, 2456.

Leases Manhattan (El) Railway for 999 years from April 1, 1903. See that co. Has agreement with N. Y. City Interborough St. Ry., controlled by allied interests, which proposes to build various surface roads in Bronx Borough. V. 77, p. 1063.

Contracts.—Contract with city calls for the construction of the road from City Hall north for $35,000,000 and its lease to the company for 50 years from completion, renewable thereafter 25 years, the rental to be equal to the interest on the city's bonds issued for construction (but not for easements, etc.) and a sinking fund of 1 p. c. yearly to retire the bonds, and 5 per cent per annum of rental is placed in operation, provided not less than 5 p. c. per annum is then earned on the stock. The company must also at its own expense provide the electrical equipment and operate the aggregate plant, $16,000,000. For contract see V. 69, p. 1063 The extension from City Hall, Manhattan, to Brooklyn is to be built without aid from city except about $3,000,000, and leased for 35 years with privilege of renewal for 25 years. V. 75, p. 30, 184, 1046, 1202. See V. 76, p. 101. As to possible extension see V. 77, p. 1550; V. 78, p. 1556; V. 79, p. 1172.

In August, 1904, $41,366,000 city bonds had been issued, of which $39,866,000 are 3½ per cents and $1,500,000 3 per cents.

Stock.—Stock, $35,000,000; par $100. V. 75, p. 1301. E. Mora Davison, B. Hamburger and Charles B. Ludlow are the voting trustees till May 12, 1907.

Dividends.—July 1, 1904, 1 p. c.; Jan. 2, 1905, 3 p. c.; dividends hereafter to be paid quarterly, beginning April, 1905.

Earnings.—Estimated yearly earnings from operations of tunnel road from City Hall, Manhattan, to Bronx Park and Van Cort Park on 25 miles of road, $7,500,000; net, $4,125,000; int on N Y. City bonds, $1,295,000; bal. surplus, $2,830,000, or over 8 p. c. on stock. Balance sheet June 30, 1904, V. 79, p. 731. Earns. of Man Ry., see that co.

Directors.—Alfred Skitt, Morton F. Plant, August Belmont, Andrew Freedman, James Jourdan, Thomas L. Watson, W. G. Oakman, Frank Peirce, Geo. W. Young, Wm. A. Read, Cornelius Vanderbilt, New York; E. P. Bryan, N. J., and Gardiner M. Lane, Boston.

President, August Belmont; Vice-President, E. P. Bryan; Secretary, H. M. Fisher; Treasurer, D. W. McWilliams. Offices, 5 Park Row Building. Office Building, 165 Broadway and 31 Nassau St., New York. (V. 79, p. 1955, 2456, 2588, 2642, 2796; V. 80, p. 147, 212.)

International & Great Northern RR. *(See Map Missouri Pacific).*—Longview on Tex. & Pac. (near Shreveport, La.,) southwesterly to Houston and Galveston, in Galveston, Tex., on Mex. National RR. and from Spring northerly to Ft. Worth:

Lines owned—	*Miles.*	*Joint trackage*—	*Miles.*
Longview, Tex., to Laredo,.....	411	Junction Houston & Hen-	
Palestine to Houston, Tex.....	150	(jointly with M. K. & T).....	50
Mineola, Columbia, etc., branches	121	Other lines.....	26
Fort Worth to Spring.....	261	Electric belt Lawn & Mag-	
Navasota to Madisonville....	47	nolia Park Ry.....	10
		Total system June, 1904...	1,159

Organization.—Reorganized without foreclosure in 1892 under plan in V. 54, p. 203, 366. Stock authorized is $25,000,000; outstanding, $9,755,000; par, $100; controlled in interest of Mo. Pac. On May 1, 1901, the Calvert Waco & Brazos V. Ry., in operation from Marlin to Bryan, 66 miles, was merged, and was extended in 1901-02 from Marlin north to Ft. Worth and from Bryan south to Spring, 22 miles north of Houston, making through line Houston to Ft. Worth 280 miles. V. 72, p. 872. As to projected extensions to New Orleans, etc., see V. 75, p. 1354; V. 76, p. 480, V. 74, p. 1038. Of these, branch from Navasota & Madisonville, 47 miles, opened Dec., 1903. The Houston Oak Lawn & Magnolia Park Ry. was acquired in Dec., 1903. V. 78, p. 48, 287.

Bonds.—The *second mortgage* interest, scaled to 4½ per cent, until and including Sept. 1, 1897, is now 5 per cent; but in case of default the rate reverts to 6 p. c. as formerly. V. 73, p. 445. In Dec., 1904, equipment lease warrants, includ. int., $170,498, payable monthly to 1908. Equipment bonds, $629,000.

Earnings.—Jan. 1 to Dec. 31, gross, $5,602,221 in 1904; in 1903, $5,877,163. Report for the year ends Dec. 31 was in V. 78, p. 1583.

Years	*Gross.*	*Net.*	*Other inc.*	*Charges.*	*Balance.*
1903	$5 887,128	$1,437,681	$7,957	$1,443 057	sur. $2,581
1902	5,548,913	1,383,868	13,379	1,397,247	sur. 14,750

* Charges in 1903 above include about $95,802 for new equipment; in 1902, $101,471 (V. 78, p. 48. 229, 287, 989, 1109, 1165.)

Intercoastic Ry. of Mexico, Lim.—See page 420.

Iowa Central Ry.—*(See Map.)*—Operates Keokuk, Ia., west to Oskaloosa, Ia., thence northerly to Albert Lea, Minn., forming a through line via Minn. & St. Louis RR. from Peoria, Ill., to St. Paul, Minn.

Owns—	*Miles.*	*Leases and operates*—	*Miles.*
Iowa Junc., Ill., to Manly Jc., Iowa	363	Ia. C. & W., Belmond to Algona. 37 *Track*, Iowa Junct'n to Peoria. 3	
Branches to Belmond, etc.....	137	Mid Main Ry., Albert Lea, Minn. (owned jointly).....	28
		Total in earnings July 1, 1904.....	568

History.—Reorganization of Iowa Central Ry. in 1888-89. Control of Central Iowa sold on foreclosure in 1897-98. In June, 1900, Minneapolis & St. Louis interests obtained control through purchase of the common stock; in two years' time are reported to have increased to 50 p. c. V. 72, p. 1037.

Capital Stock.—The preferred is entitled to 5 per cent (non-cumulative), then common to 5, then both share pro rata. (V. 62, p. 548.) Dividends—1900, 1 p. c.; 1901, 2 p. c.; in 1899, 3 p. c.; in 1900, 1¾ p. c., none since. V. 71, p. 258, 342.

Bonds.—The refunding 4s of 1901 are secured by a mortgage on the entire property now owned or hereafter acquired, to date of tonnage). V. 67, p. 887. Of the $7,650,000 first 5s, for which an equal amount is reserved. The balance are issuable for future extensions at not exceeding $25,000 per mile, for improvements and equipment. V. 73, p. 899. Loans and bills payable June 30, 1901, $1,650,000.

Earnings.—5 months, } 1904 ..... Gross, $1,103,639; net, $169,661
July 1 to Nov. 30 } 1903 ..... Gross, 1,025,297; net, 232,049

Annual Report.—Report for 1903-04 was in V. 79, p. 2201. Soft coal tonnage in year 1903-04 was 768,632 (42 p. c. of total tonnage).

Year ending June 30.	1904.	1903.	1902.	1901.
Miles oper. June 30.....	558	558	558	506
Gross earnings.....	$2,377,105	$2,405,543	$2,543,350	$2,284,123
Net earnings (over taxes)	425,135	498,553	437,549	587,514
Tot. net rec'ts (incl. rents)	560,697	555,368	506,929	438,757
Interest, rentals, &c.....	641,760	554,324	504,814	431,709
Balance, surplus or def.	$81,132	$1,044	$2,115	$7,049

Pres't (July, 1904), Edwin Hawley.—(V. 78, p. 2442; V. 79, p. 2201.)

Jacksonville & Southwestern RR.—See Atlantic Coast Line.

Jacksonville Terminal Ry.—Owns union passenger depot [the latter opened Feb. 1, 1895,] and terminal properties in Jacksonville, including 20 miles of tracks, used by Atlantic Coast Line RR., Seaboard Air Line, Jacksonville St. Augustine & Indian River (now Florida East Coast Ry.) and Southern Ry. which company guarantee by endorsement the principal and interest of above bonds, and own the entire stock. Georgia Southern & Florida Ry. also uses depot V. 71, p. 1155. For year 1902-03, gross, $93,931; net, $9,331; other income, $25,000 deductions, $30,311. (V. 71, p. 135.)

James Bay Ry., Ontario.—V. 79, p. 903, 2697.

Jamestown Chautauqua & Lake Erie Ry.—Jamestown to Warren, 31 miles; branches, 6 miles; trackage, 4 mile; total, 38 miles. Incorporated in Sept., 1900, and purchased the stock and about 65 per cent of the $250,000 bonds (the latter to be increased to $750,000) of Chautauqua Ry. and entire stock of Chautauqua Steamboat Co., operating 11 steamers on Chautauqua Lake. Stock, $800,000, all common. For year ending June 30, 1904, railroad earnings, gross, $200,000; net, $9,749; other income, $95; charges, $33,893; bal., def., $24,059. President, F. L. Chase.—(V. 76, p. 212.)

Junction RR. (Philadelphia).—Owns Belmont, Pa., to Gray's Ferry, Pa., about 3 miles. Leased for 50 years from March 1, 1893, to Phila. Balt. & Wash.; lessee to pay fixed charges, keep road in repair and pay bond interest and 6 per cent on stock; bonds are also endorsed with guaranty of Pennsylvania, Phila. Wilm. & Balt. and Philadelphia & Reading roads, made prior to lease. Stock $250,000; (par $50), now all held by Phila. Balt. & Wash. and the Pennsylvania, V. 68, p. 428. Dividends—In 1891, 40 p. c., in 1892, 35 p. c., in 1893, 30; 1894, 25; in 1895, none; 1896, 10 p. c.; 1897, 20 p. c.; 1898, 20 p. c.; since 6 per cent yearly under lease.—(V. 68, p. 428.)

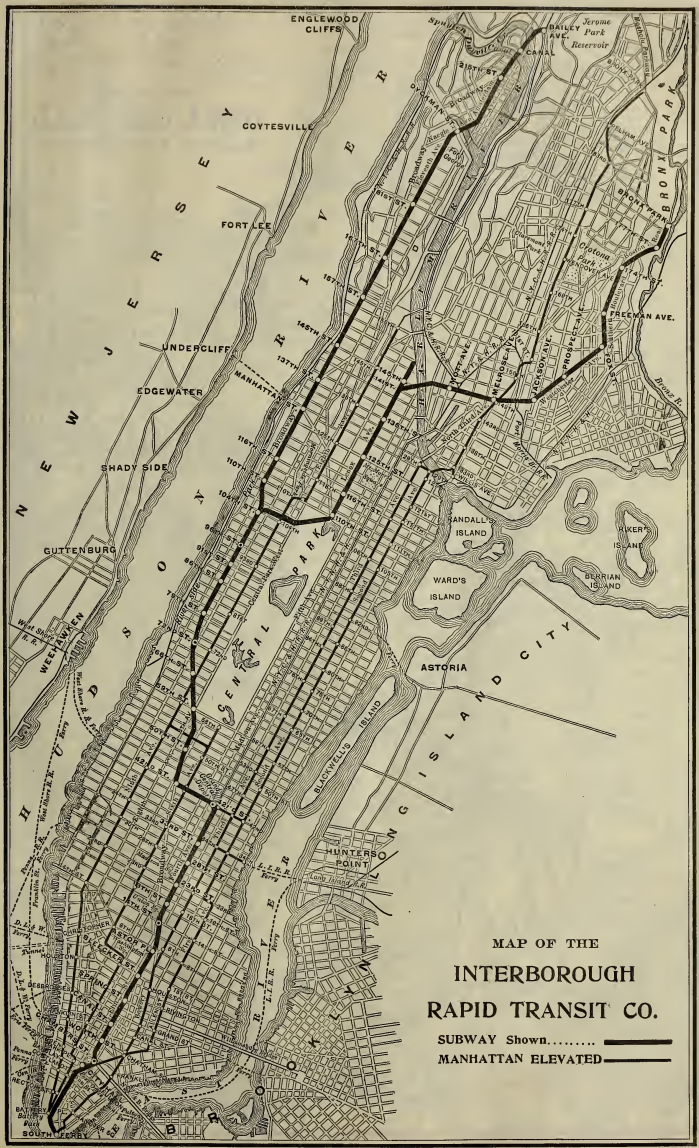
ENGLEWOOD CLIFFS
COYTESVILLE
FORT LEE
UNDERCLIFF
EDGEWATER
SHADY SIDE
GUTTENBURG
WEEHAWKEN
NEW JERSEY
HUDSON RIVER
CENTRAL PARK
HARLEM RIVER
MANHATTAN
BRONX PARK
FREEMAN AVE.
RANDALL'S ISLAND
WARD'S ISLAND
RIKER'S ISLAND
BERRIAN ISLAND
ASTORIA
LONG ISLAND CITY
BLACKWELL'S ISLAND
HUNTER'S POINT
BROOKLYN
SOUTH FERRY
MAP OF THE
INTERBOROUGH
RAPID TRANSIT CO.
SUBWAY Shown.....
MANHATTAN ELEVATED

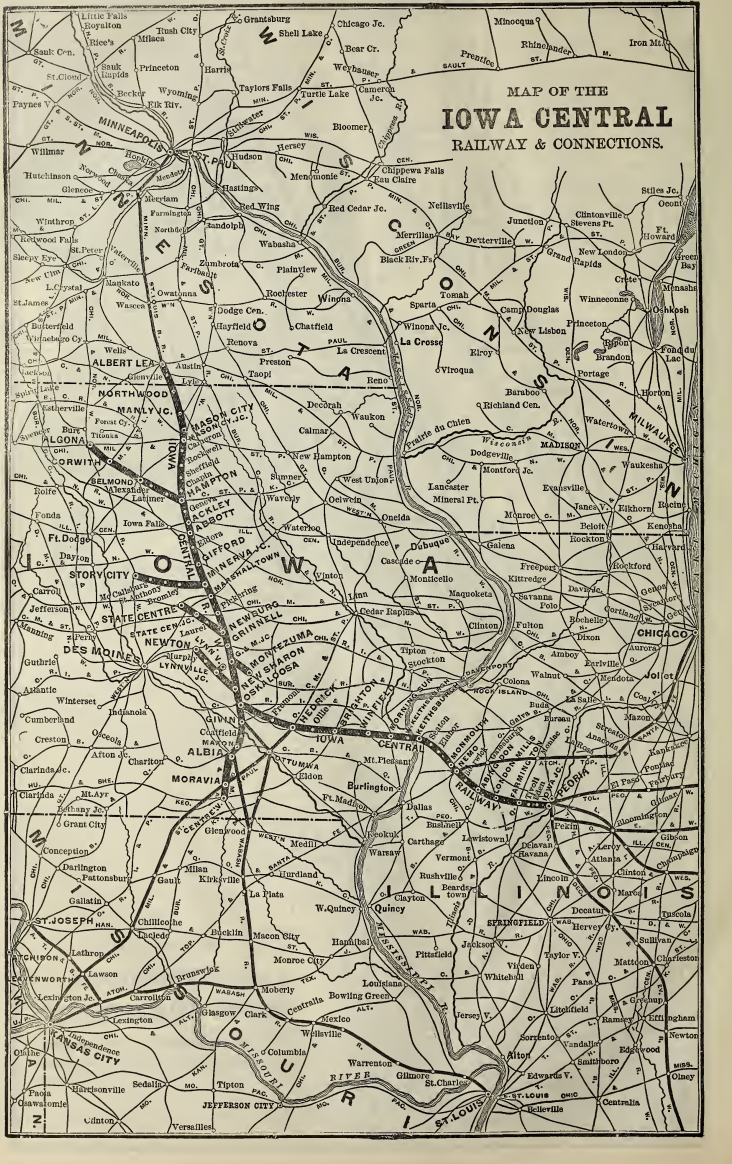
MAP OF THE
IOWA CENTRAL
RAILWAY & CONNECTIONS.
MINNEAPOLIS
ST. PAUL
ALBERT LEA
NORTHWOOD
MANLY JC.
MASON CITY
CLARION
IOWA
ALGONA
WORTHINGTON
SELMONT
ESTHERVILLE
FORT DODGE
STORY CITY
AMES
STATE CENTRE
NEWTON
DES MOINES
GRINNELL
NEWBURG
MARSHALLTOWN
TAMA
TRACY
ALBIA
MORAVIA
CENTERVILLE
CHARITON
AFTON JC.
CORYDON
OSCEOLA
CRESTON
GUTHRIE
ATLANTIC
WINTERSET
INDIANOLA
LYNNVILLE JC.
NEW SHARON
OSKALOOSA
MONTEZUMA
GIBSON
CONRAD
REINBECK
GRUNDY CENTRE
HAMPTON
ACKLEY
ABBOTT
OSAGE
CHARLES CITY
NEVADA
WAVERLY
WATERLOO
INDEPENDENCE
DUBUQUE
CASCADE
MONTICELLO
MAQUOKETA
CEDAR RAPIDS
TIPTON
STOCKTON
DAVENPORT
BETTENDORF
MOLINE
ROCK ISLAND
KEWANEE
GALESBURG
WINDSOR
STRASBURG
MATTOON
CHAMPAIGN
DANVILLE
ILLINOIS
PEORIA
BLOOMINGTON
PEKIN
LINCOLN
DECATUR
SPRINGFIELD
TAYLORVILLE
PANA
VANDALIA
EFFINGHAM
CHARLESTON
MATTOON
MISSOURI
KANSAS CITY
ST. JOSEPH
CHILLICOTHE
BRUNSWICK
MACON CITY
MONROE CITY
LOUISIANA
BOWLING GREEN
MEXICO
WARRENTON
ST. CHARLES
ST. LOUIS
EDWARDSVILLE
ALTON
CENTRALIA
BELLEVILLE
JEFFERSON CITY
SEDALIA
CARROLLTON
LEXINGTON
LAWSON
ATCHISON
LEAVENWORTH
OLATHE
PAOLA
OSAWATOMIE
OTTAWA
VERSAILLES
CHICAGO
WISCONSIN
MADISON
MILWAUKEE
WATERTOWN
JANESVILLE
BELOIT
ROCKFORD
FREEPORT
DIXON
AURORA
JOLIET
MORRIS
OTTAWA
LASALLE
PEORIA
PEKIN
BLOOMINGTON
DECATUR
SPRINGFIELD
TAYLORVILLE
EFFINGHAM
CHARLESTON
MATTOON
CHAMPAIGN
DANVILLE
LINCOLN
CLINTON
MONTICELLO
DE WITT
MAROA
FARMER CITY
MASON CITY
LITCHFIELD
HILLSBORO
GREENVILLE
VANDALIA
EDWARDSVILLE
ALTON
CENTRALIA
BELLEVILLE
ST. LOUIS
CHICAGO & ALTON
CHICAGO & NORTH WESTERN
CHICAGO, ROCK ISLAND & PACIFIC
CHICAGO, BURLINGTON & QUINCY
ILLINOIS CENTRAL
WABASH
TOLEDO, PEORIA & WESTERN
ATCHISON, TOPEKA & SANTA FE
MISSOURI PACIFIC
ST. LOUIS & SAN FRANCISCO
MISSOURI RIVER

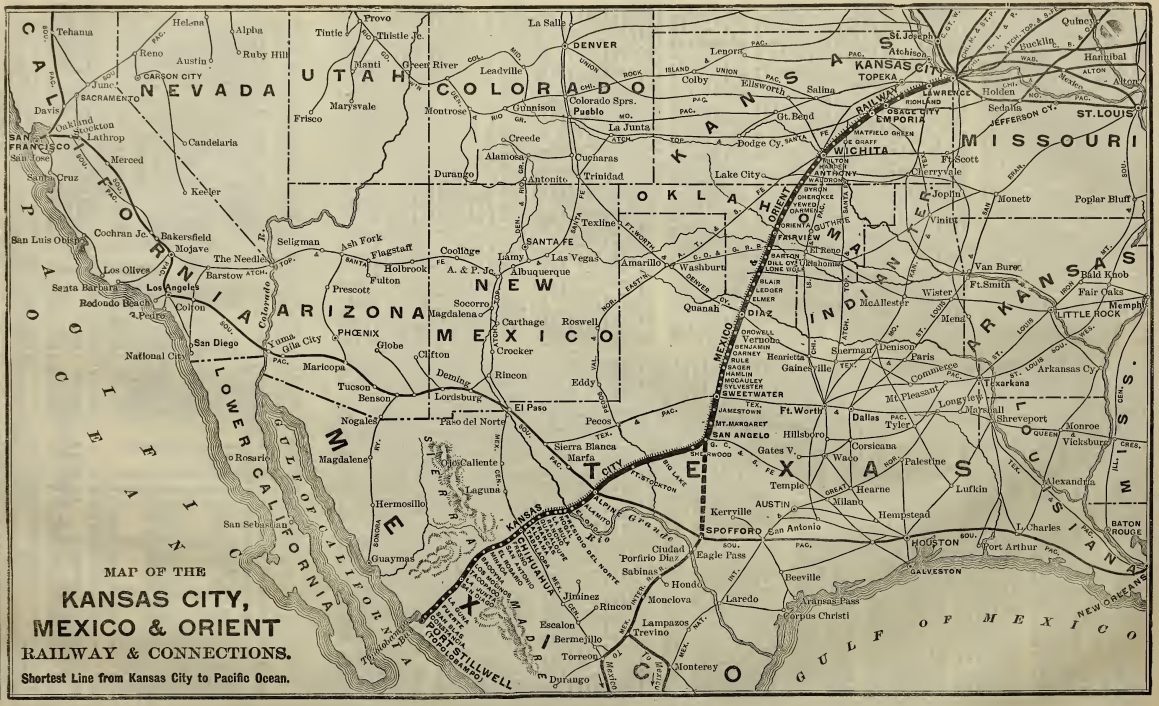
MAP OF THE
KANSAS CITY,
MEXICO & ORIENT
RAILWAY & CONNECTIONS.
Shortest Line from Kansas City to Pacific Ocean.
NEVADA
UTAH
COLORADO
KANSAS
OKLAHOMA
MISSOURI
ARKANSAS
NEW MEXICO
ARIZONA
TEXAS
LOUISIANA
CALIFORNIA
LOWER CALIFORNIA
GULF OF CALIFORNIA
PACIFIC OCEAN
GULF OF MEXICO
DENVER
KANSAS CITY
TOPEKA
WICHITA
ST. LOUIS
SAN FRANCISCO
SACRAMENTO
CARSON CITY
PHŒNIX
SANTA FE
EL PASO
SAN ANTONIO
HOUSTON
GALVESTON
NEW ORLEANS
Tehama
Reno
Austin
Alpha
Ruby Hill
Provo
Tintic
Thistle Jc.
La Salle
Helena
Oakland
Stockton
Lathrop
Merced
Keeler
Candelaria
Marysvale
Frisco
Manti
Green River
Leadville
Montrose
Gunnison
Colorado Sprs.
Pueblo
La Junta
Creede
Alamosa
Durango
Cucharas
Trinidad
Antonito
Lenore
Colby
Ellsworth
Salina
Gt. Bend
Dodge Cy.
Lake City
Atchison
St. Joseph
Quincy
Buckner
Hannibal
Alton
Lawrence
Holden
Sedalia
Jefferson Cy.
Osage City
Emporia
Matfield Green
Mulvane
Wichita
Anthony
Waldron
Byron
Greenlee
Vernon
Orient
Quinlan
Fairview
Ft. Reno
Barton
Bill Cr.
Lone Wolf
Blair
Eagle
Elmer
Diaz
Quanah
Amarillo
Washburn
Oklahoma
Texline
Las Vegas
Albuquerque
Lamy
Coolidge
Flagstaff
Ash Fork
Seligman
Prescott
Fulton
Holbrook
Socorro
Magdalena
Carthage
Roswell
Crocker
Clifton
Globe
Phœnix
Gila City
Yuma
Maricopa
Tucson
Benson
Lordsburg
Deming
Rincon
Eddy
Carlsbad
Artesia
Hope
Dayton
Roswell
Vernon
Crowell
Benjamin
Darney
Rule
Sager
Hamlin
Mcgaulley
Sylvester
Sweetwater
Jamestown
Ft. Worth
Dallas
Tyler
Mt. Pleasant
Longview
Marshall
Shreveport
Monroe
Vicksburg
Mt. Margaret
San Angelo
Hillsboro
Waco
Corsicana
Gates V.
Palestine
Temple
Milano
Hearne
Luflin
Alexandria
Austin
Kerrville
Hempstead
Spofforo
San Antonio
Eagle Pass
Ciudad Porfirio Diaz
Sabinas
Hondo
Monclova
Laredo
Beeville
Aransas Pass
Corpus Christi
Lampazos
Trevino
Monterey
Escalon
Bermejillo
Torreon
Durango
Jiminez
Rincon
Guaymas
Hermosillo
Laguna
Magdalena
Nogales
Paso del Norte
Pecos
Sierra Blanca
Marfa
Presidio
Ojo Caliente
Rosario
San Sebastian
Stillwell
Fort Campbell
Kansas City, Mexico & Orient Ry.
Kansas City, Pittsburg & Gulf R. R.
Texas Central R. R.
Gulf, Colorado & Santa Fe Ry.
Missouri Pacific Ry.
Chicago, Rock Island & Pacific Ry.
Union Pacific R. R.
Atchison, Topeka & Santa Fe Ry.
Denver & Rio Grande R. R.
Colorado Midland Ry.
Southern Pacific Co.
Texas & Pacific Ry.
Kansas City, Mexico & Orient Ry.
Chicago, Rock Island & Gulf Ry.
Missouri, Kansas & Texas Ry.
St. Louis & San Francisco R. R.
Chicago, Burlington & Quincy R. R.
Kansas City, Fort Scott & Memphis Ry.
Chicago, Kansas & Western R. R.
Missouri, Kansas & Eastern Ry.
Kansas City Southern Ry.
Kansas City, Clay & Western R. R.
Kansas City, Northwestern R. R.
Kansas City, Wyandotte & Northwestern R. R.
Kansas City, Belt Ry.
Kansas City, Memphis & Birmingham R. R.
Kansas City, Watkins & Gulf R. R.
Kansas City, Mexico & Orient Ry.
Kansas City, Pittsburg & Gulf R. R.
Texas Central R. R.
Gulf, Colorado & Santa Fe Ry.
Missouri Pacific Ry.
Chicago, Rock Island & Pacific Ry.
Union Pacific R. R.
Atchison, Topeka & Santa Fe Ry.
Denver & Rio Grande R. R.
Colorado Midland Ry.
Southern Pacific Co.
Texas & Pacific Ry.
Kansas City, Mexico & Orient Ry.
Chicago, Rock Island & Gulf Ry.
Missouri, Kansas & Texas Ry.
St. Louis & San Francisco R. R.
Chicago, Burlington & Quincy R. R.
Kansas City, Fort Scott & Memphis Ry.
Chicago, Kansas & Western R. R.
Missouri, Kansas & Eastern Ry.
Kansas City Southern Ry.
Kansas City, Clay & Western R. R.
Kansas City, Northwestern R. R.
Kansas City, Wyandotte & Northwestern R. R.
Kansas City, Belt Ry.
Kansas City, Memphis & Birmingham R. R.
Kansas City, Watkins & Gulf R. R.

RAILROADS. For explanation of column headings, &c., see notes on first page of tables.	Miles of Road.	Date of Bonds.	Size, or Par Value.	INTEREST OR DIVIDENDS. Amount Outstanding	Rate per Cent.	When Payable, and by Whom.	Bonds—Principal, When Due. Stock—Last Dividend.
Kan. & Mich.—1st ($534,000 gu. K.C.F.S.&M.).NEW.	10	1886	$1,000	$2,220,000	6	J. & J. Boston, Old Colony Tr.	July 1, 1916
Kan. City Clin. & Springf.—1st M., g., guar. by	162	1885	1,000	3,152,000	5 g.	A. & O. Boston, Old Colony Tr.	Oct. 1, 1925
Pleasant Hill & De Soto, 1st mortgage, gold.NE	34	1877	500	58,000	7 g.	A. & O. do	Oct., 1907
K. & Ft. S. & Mem. RR. 1st M., g., assumed.NE	85	....	1,000	2,000,000	6 g.	M. & N. St. Louis, Mo.	May 1, 1928
Kansas City, Fort Scott & Memphis Ry.—Gen. Ref. M., $60,000,000, g., gu. p. & int. x. M. & c* &r..	*787	1901	1,000 &c	16,853,000	4 g.	A. & O. N.Y., Mercantile Tr. Co.	Oct. 1, 1936
UNDERLYING BONDS							
K. C. F. S. & G. 1st M., g., d'r'n at 110.c*	160	1879	100 &c.	2,103,000	7	J. & D. Boston, Old Colony Tr.	June 1, 1908
Ft. Scott So'eastern & M., 1st M., dr'wn at 105.c	100	1880	1,000	a571,000	7	M. & S. do do	Sept. 1, 1910
Memphis K. & Col. 1st M. .....c*	50	1884	1,000	492,000	7	M. & S. do do	Sept. 1, 1910
Kansas & Missouri RR. 1st mortgage.....	26	1882	1,000	390,000	5	F. A. do do	Sept. 1, 1928
K. C. F. S. & M. RR. con. M. .....NE.c*	719	1888	1,000	y13,736,000	6	M. & N. N. Y., Mer. Tr. & Bost.	May 1, 1928
Current Riv. RR. 1st M., g., guar. p. & i.NEW	82	1887	1,000	1,650,000	5	A. & O. Boston, Old Colony Tr.	Oct. 1, 1927
Kan. C. & M. R'y & D'dge 1st M. g., s.f., d'r at 110.c*	3	1889	1,000	b3,000,000	5 g.	A. & O. N.Y., Mer. Tr. Co. & Bos.	Oct. 1, 1929
Ft. Scott Equip. Co., 1st M., call at par c	....	1899	1,000	167,000	6	J. & J. Boston, Old Col. Tr. Co.	July 1, 1909
Mark Equip. Co. 1st M., g., $1,000,000, call at par	....	1900	1,000	630,000	5	M. & N. do do	May No. 1'10
K. C. Mem. & Bir. 1st M., $4,500,000, cur. OR.c	285	1894	500 &c.	3,323,390	4	M. & S. do do	Mch. 1, 1934
Inc., non-cum. Part stamped—see text. OR.c*	285	1894	500 &c.	x2,322,700	5	x do do	Mch. 1, 1934
Birm. Belt 1st M., g., red. 1024 on gu. p. & i. end. OR	16	1902	1,000	1,000,000	4 g.	A. & O. do do	Oct. 1, 1922
Memphis Equipment Co., guar., red. at 110.....c*	....	1890	1,000	c189,000	6	F. & A. Boston, Old Col. Tr. Co.	Aug. 1, 1905
Kan. City Mex. & Orient—1st M., g., see text.....	....	1902	1,000	(?)	6 g.	J. & J. N. Y. Am. Ex. Nat. Bk.	Feb., 1905
Kan. City Outer Belt & Elec.—1st M., $3,000,000, g.	*7	1903	1,000	1,500,000	4 g.	A. & O. New York.	Apr. 1, 1953
Kansas City Southern—Stock, com., $30,000,000.	....	....	....	30,000,000	To be held in voting trust for 5 years.		
Pref. stock, 4 per cent. non-cum., $24,000,000....	....	....	....	24,000,000			
1st mortgage, gold, $30,000,000. Me.....c*&r	....	1900	1,000 &c	30,000,000	3 g.	A. & O. Treas. off., 120 B'dway.	Apr. 1, 1950

Includes (a) $533,000, (b) $169,000, (c) $75,000, and x All except $398,780 are fixed-interest bonds; * Also covers majority of stock of Kan. City M. & Birmh., 285 miles, and provides for retire ment of its bonds.
coupons M & S. V. 7 4, p. 829. y Includes $2,000,000 assumed by K. C. Cl. & Sp.
alive in sinking funds.

Kanawha & Michigan Ry.—*(See Map Toledo & Ohio Central.)*—Owns Corning, O., to Gauley on the Ches. & Ohio, 177 miles, less 18 miles, Pomeroy to Gallipolis, and 1 mile, Athens to Armitage, where Hock. Val. Ry. tracks are used. Also ownership of 11 miles leased to Toledo & Ohio Central and Col. Sandusky & Hocking Ry. companies.

HISTORY, ETC.—Reorganization in April, 1910, of the Kanawha & Ohio Railway sold in foreclosure. (V. 90, p. 851, 963.) For 1911 there was a large interest in the stock was acquired by the Toledo & Ohio Central, which has guaranteed the bonds, principal and interest. (See V. 52, p. 165, 351.) Capital stock $10,000,000; 100,000 shares, issued in 1904). The first mortgage bonds are limited only to $15,000 per mile of road constructed. June 30, 1904, car trust 5 p. c. notes, $1,439,574 of which $1,439,250 pay off car trust notes of 1901; also $1,000,000 car trust equip., $323,645; special equip. and betterment loan, $1,095,000

LATEST EARNS.—5 mos., } 1904..... Gross, $767 343; net, $196,999
July 1 to Nov. 30. } 1903..... Gross, 747,191; net, 129,150
Sur. over 5 mos. oh'ges., $12,627 in 1904, against $12,627 in 1903.

ANNUAL STATEMENT.—Report for year 1903 4 in V. 79, p. 1328, showing gross, $1,657,666; net, $306,419; other inc., $7,982; int., taxes, etc., $256,023; balance, surp., $58,358.—(V. 77, p. 1290; V. 79, p. 1328.)

Kansas City Belt Ry.—From Argentine to Valley of Blue River, 10 miles. Stock authorized, par, $2,000,000; bonds authorized, $550,000 (par, $100); owned one-half by Atchison Topeka & Santa Fe and three-quarters by Kansas City Fort Scott & Memphis and two-tenths by Chicago Milwaukee & St. Paul. Double-tracked and used for a terminal road at Kansas City, being leased for 99 years from 1886 by K. C. & S. Ry. Co. (controlled by A. T. & S. F. Ry. and other companies) for payment in each case of 3 p. c. per annum of cost of property until equal proportion of cost of conducting transportation and maintaining property to that of other lessees. Mortgage is for $2,500,000. The Chicago Rock Island & Pacific Ry. contracted to use the terminals on completion of the road to the Kansas City in 1904. V. 78, p. 1446. For year ending June 30, 1904, gross, $405,870; net, $142,770; interest, taxes, etc., $173,713; balance, def., $33,943.—(V. 78, p. 1446.)

Kansas City Clinton & Springfield Ry.—Owns from Olathe' Kan., to Ash Grove, Mo., 154 miles; Raymore Jct. to Pleasant Hill' Mo., 8 m.; Arcadia, Kan., to Springfield, Mo., 85 miles (acquired Sept.' 1901, from Kansas City Fort Scott & Memphis RR.); total, 247 miles. Stock, $1,775,400. Bonds were guaranteed by the K. C. Ft. Scott & Mem. RR. (old co.) Under purchase from K. C. Ft. S. & M., $2,000,000 six p. c. bonds of that company were assumed. For year ending June 30, 1904, gross, $399,512; net, $136,311; other income, $481; interest, $56,666; bal., def., $19,645.—(V. 73, p. 528, 732.)

Kansas City Fort Scott & Memphis Ry.—*(See Map of St. Louis & San Francisco Railroad Company.)*—Operates road extending from Kansas City, Mo., to Memphis, Tenn., and branches, 871 miles, including trackage over Kansas City Terminal Ry., Kansas, Mo., owned by K. C. Clinton & Springfield Ry. (which see above). Also has a controlling interest in stock of the K. C. Mem. & Birm. RR., owning the Kansas City Memphis & Birmingham RR., 285 miles, Memphis, 285 m., and of Kansas City & Memphis Ry. & Bridge Co., owning bridge across Mississippi River at Memphis, 3 miles. Total, 1,156 miles.

ORGANIZATION.—Incorporated in Kansas, 1901, and leased with the property of the former Kansas City Ft. S. & M. *Railroad* other than the 85 miles from Arcadia to Springfield, sold to the Kansas City Clinton & Springfield; also owns Memphis Belt Ry., 4 miles. (V. 72, p. See V. 72, p. 438, 532, 675, 983. The St. Louis & San Francisco RR. owns the Memphis Belt and leases the Kansas City Memphis & Birmingham RR., principal and interest, and 4 p. c. on preferred stock trust certificates.

STOCK.—Common authorized, $45,000,000; outstanding, $15,000,000, all owned by St. Louis & San Francisco RR. The pref. stock, ($15,000,000 authorized, of which $13,516,000 are outstanding at par $100) is deposited in escrow, and against it are issued trust certificates of the St. Louis & San F. RR., which agrees in addition to retire these certificates at any time at par, and obligating itself to pay off the whole issue in 20 years from date (Oct., 1901), meanwhile obligating itself to pay quarterly divs. of 1 p. c. thereon, beginning Jan., 1902. See V. 72, p. 1238.

BONDS.—The refunding bonds or 1901 (limited to $60,000,000 are to be secured by all property now owned, or hereafter acquired with the proceeds of the refunding issue. Of the bonds, $11,650,000 were subscribed for in June, 1901, about $21,025,770 were reserved for exchange against the Kan. City Ft. S. & Mem. bonds, $5,000,000 for refunding purposes, $5,000,000 for improvements, betterments and new equipment at not exceeding $10,000 per mile per annum, and the residue, as well as any bonds not used or required for refunding purposes, will be reserved for issue for additional lines and extensions, at not exceeding $6,250 per mile of road. As to guarantee bonds of 1901, see "organization" above. V. 75, p. 853. See V. 79, p. 2756.

In 1903 the K. C. Ft. Scott & Mem. Ry. guaranteed the interest on all except $398,780 of the $6,322,790 Kansas City Mem. & Birm. income bonds, beginning Mar. 1, the bonds so guaranteed being stamped with a provision making them subject to call at any time within 10 years from Sept. 1, 1902, at 95 and interest.—(V. 77, p. 577. Equipment notes, $65,510 fives, due quarterly, July 1, 1904, to Oct. 1, 1908.

Memphis Belt bonds are guaranteed, prin. and int., jointly by Kansas City Memphis & Birm. and St. L. & San Fran. V. 75 p. 1147.

REPORT.—The earnings, including 247 miles of K. C. Clin. & Springfield Ry., were later earnings are included with those of St. L. & S. F.):

Year—	*Gross.*	*Net.*	*Oth. inc.*	*Charges.*	*Bal., sur.*
1900-01...	$8,840,857	$3,427,911	$77,087	$2,054,982	$1,450,017

From surplus as above were paid in 1900-01, on Kan. C. Ft. S. & Mem. pref. (8 p. c.), $219,984; div. on common (4 p. c.), $395,920; int. on K. C. M. & B. incomes (5 p. c.), $316,863; charged off, $63,032; leaving final surplus of $454,216.—(V. 73, p. 528, 1164; V. 74, p. 279c).

Kansas City Memphis & Birmingham RR.—See Kansas City Fort Scott & Memphis Ry. above.—(V. 75, p. 1147.)

Kansas City Mexico & Orient RR.—*(See Map.)*—Projected road from Kansas City, Mo., to Topolobampo Bay, Mexico, on the Pacific coast, 1,629 miles; also a cut-off from San Angelo to Spofford Junction, Tex., connecting there with Mexican lines for City of Mexico. On June 1, 1904, one-half of the line from Kansas City and several sections were completed and in operation. This includes 132 miles in Texas, Kan., to a point below Fairview, Okla., and 770 miles are in progress from Sweetwater, Tex., north toward the Red River, and the grading is practically done been Sweetwater and Fairview. Considerable grade work has been done between Sweetwater and San Angelo, Tex., and between Wichita and Emporia, Kan. Work will be pushed north from Wichita toward Kansas City.

The Mexican section of 65 miles from the Pacific terminus eastward has been finished and put in operation and the grading begun on the next section. A traffic agreement has been made with the Chihuahua & Pacific for use of its line of 125 miles from Chihuahua westward. (See V. 71, p. 131; V. 75, p. 1253). The work of building from both ends of the line is in progress, the grade having been finished from Minaca westward through the mountains about 40 miles. From Chihuahua eastward the road is completed and operated to Aldama, 90 miles, and the grading is nearly completed to Minaca, 40 miles. The company has its own coastwise service from Topolobampo, and the Hamburg-American SS. Co. has contracted to establish a transatlantic line as soon as the railroad is completed.—(V. 77, p. 401.) Liberal subsidies have been granted by the Federal and State governments in Mexico.—See prospectus, V. 76, p. 1233

The Kansas City Outer Belt & Electric RR. (see that company below) will, when completed, afford terminal facilities and an entrance into Kansas City.—V. 76, p. 331.

SECURITIES.—Stock authorized, $20,000 per mile each in common and non-cumulative 4 per cent preferred stock. Stock is held in a voting trust for 10 years or more. Bonds (of a Mexican subsidiary Co., trustee) are issuable at $22,500 per mile, single main track, $15,000 per mile of yard and terminal track, and $12,000 per mile of double track, constructed or acquired; also $2,500,000 for each work in Sierra Madre Mountains, $5,000,000 for terminal facilities at Kansas City or Topolobampo, both, and $1,000,000 for equipments and additional rolling stock at not over $1,000,000 yearly, beginning Feb. 1, 1905. V. 78, p. 102. Mexico & Orient Townsite Co. stock, par, $100.—V. 79, p. 1109, 1113.

OFFICERS.—President, A. E. Stilwell; 1st Vice Pres., Enrique C. Creel; 2d Vice Pres., W. Sylvester; 3d Vice Pres., Alex. Legat; Secretary, Jonathan Secretary, Neal S. Dorsey; Treas., W. L. Rule. Among the directors are George J. Gould, J. P. Morgan, Russell Harding, Wm. Rockefeller and Robert C. Clowry. —(V. 78, p. 102, 227, 1107; V. 79, p. 151, 2456.)

Kansas City Northwestern RR.—Entire stock, $4,016,000 (par $100), and $2,983,500 "B" bonds were purchased in Nov., 1900, by Kansas City Ry., which see; also Birm. Belt of Jan., 1903. Earnings are included in income account of Kan. City Ry.

Kansas City Outer Belt (term) & Electric RR.—This company is constructing a belt line around Kansas City, Mo., main line, double track, being 7 miles in length, extending from No. Kansas City to the Kaw Valley on the west, with bridge across the Missouri River. To be completed about the fall of 1905. It will afford an entrance into Kansas City for the Kansas City Mexico & Orient Ry., and various steam railroads. A connection with the city terminal arrangements are also proposed with certain projected suburban electric roads. Incorporated in 1902 by interests friendly to Kansas City Belt & Electric & Gentlem Ry. V. 75, p. 1254. V. 76, p. 331.

SECURITIES.—Stock authorized, $2,250,000 each of common and 4 per cent preferred. The stock will be held in a voting trust of ten years and all the full dividend shall have been paid upon the preferred for five consecutive years. See V. 76, p. 331. Of the $3,000,000 authorized 1st gold 4s (see table above) $1,500,000 have been sold; the entire cost of construction and equipment was estimated at not over $2,000,000 in bonds, leaving balance for extensions and improvements.—(V. 75, p. 1254; V. 76, p. 331.)

Kansas City Southern Ry.—*(See Map.)*—Operates a line extending from Kansas City, Mo., to Port Arthur, Tex., (thence by its ship canal 7 miles to deep water on the Gulf of Mexico), with branches aggregating 765 miles, terminals (each owned) reaching Kansas City.

Lines owned—	*Miles.*	*Lines owned—*	*Miles.*
Kansas City, Mo., to Belt Jct.	12	Branches to Fort Smith, De	
Grand View, Mo., to Port Arthur, Tex.	765	Quincy, La., etc.	51
		Trackage—To Gr'd View, Mo.	11
Total	788		839

ORGANIZATION.—A reorganization of the Kansas City Pittsburg & Gulf RR. foreclosed Mar. 19, 1900, per plan V. 69, p. 1012, 1062. V. 73, p. 1356; V. 74, p. 94. In Oct., 1900, control became vested in the Harriman syndicate. V. 71, p. 913, 963. Geo. J. Gould is a director.

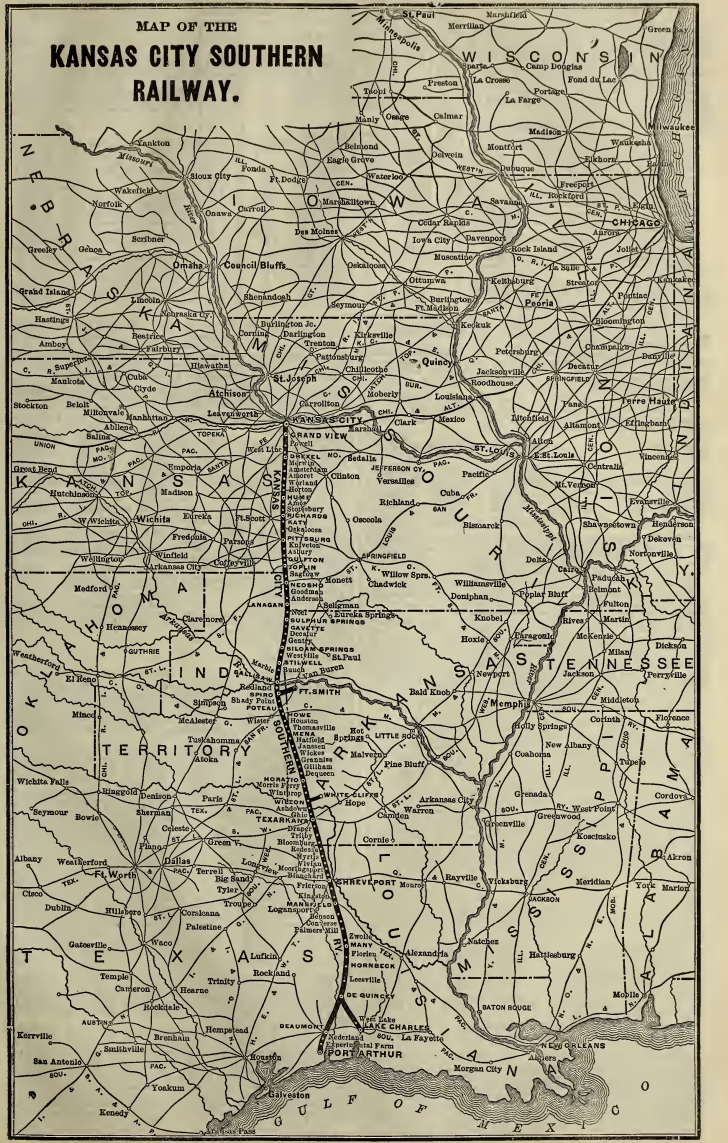
MAP OF THE
KANSAS CITY SOUTHERN
RAILWAY.
WISCONSIN
IOWA
NEBRASKA
KANSAS
MISSOURI
OKLAHOMA
INDIAN TERRITORY
ARKANSAS
LOUISIANA
TEXAS
MISSISSIPPI
ALABAMA
TENNESSEE
ILLINOIS
INDIANA
KENTUCKY
GULF OF MEXICO
St. Paul
Minneapolis
Chicago
Milwaukee
Omaha
Council Bluffs
Kansas City
St. Joseph
St. Louis
Memphis
Shreveport
Fort Worth
Dallas
Houston
Galveston
Port Arthur
Lake Charles
New Orleans
Mobile
Vicksburg
Meridian
Birmingham
Atlanta
Nashville
Louisville
Cincinnati
Indianapolis
Peoria
Des Moines
Sioux City
Lincoln
Wichita
Oklahoma City
Muskogee
Fort Smith
Little Rock
Texarkana
Monroe
Alexandria
Natchez
Jackson
Hattiesburg
Pensacola
Montgomery
Chattanooga
Knoxville
Evansville
Terre Haute
Springfield
Quincy
Kansas City
Topeka
Emporia
Wichita
Arkansas City
Winfield
Coffeyville
Parsons
Pittsburg
Joplin
Monett
Springfield
Willow Springs
Chadwick
Williamsville
Dorphan
Poplar Bluff
Delta
Cairo
Paducah
Belmont
Fulton
Martin
Dyersburg
McKenzie
Milan
Jackson
Perryville
Middleton
Corinth
Florence
Holly Springs
New Albany
Tupelo
Coahoma
Greenville
Greenwood
Grenada
Kosciusko
Meridian
York
Marion
Akron
Cordova
Fulton
Rives
Knobel
Hoxie
Newport
Bald Knob
Searcy
Beebe
Judsonia
Heber Springs
Clarendo
Hazen
Stuttgart
Pine Bluff
Malvern
Hot Springs
Arkadelphia
Camden
Warren
Hope
Texarkana
Ashdown
Nashville
De Queen
Howe
Wister
McAlester
Atoka
Tushkahoma
Antlers
Hugo
Paris
Sherman
Denison
Bonham
Honey Grove
Ladonia
Commerce
Greenville
Quinlan
Wolfe City
Celeste
Greenville
Bloomburg
Trinity
Corsicana
Ennis
Waxahachie
Cleburne
Hillsboro
Dublin
Stephenville
Weatherford
Mineral Wells
Graham
Wichita Falls
Vernon
Quanah
Childress
Memphis
Clarendon
Estelline
Turkey
Matador
Roaring Springs
Crowell
Seymour
Throckmorton
Albany
Anson
Abilene
Sweetwater
Colorado
Big Spring
Stanton
Midland
Odessa
Pecos
Monahans
Kermit
Wink
Van Horn
El Paso
Sierra Blanca
Fort Hancock
Presidio
Marfa
Alpine
Marathon
Sanderson
Del Rio
Eagle Pass
Laredo
Brownsville
Corpus Christi
Kingsville
Alice
Beeville
Goliad
Victoria
Cuero
Yoakum
Hallettsville
Columbus
Bellville
Brenham
Hempstead
Navasota
Bryan
Calvert
Hearne
Cameron
Rockdale
Lexington
Giddings
La Grange
Smithville
Elgin
Taylor
Georgetown
Round Rock
Austin
San Antonio
Seguin
New Braunfels
Luling
Gonzales
Shiner
Yorktown
Kenedy
Karnes City
Floresville
Pleasanton
Jourdanton
Poteet
Hondo
Castroville
Uvalde
Sabinal
Bandera
Kerrville
Comfort
Boerne
Fredericksburg
Llano
Burnet
Marble Falls
Lampasas
Belton
Temple
Waco
Gatesville
Hamilton
Stephenville
Granbury
Cleburne
Alvarado
Mansfield
Arlington
Grand Prairie
Denton
Gainesville
Sherman
Whitesboro
Bonham
Paris
Clarksville
Texarkana
Hope
Prescott
Nashville
Arkadelphia
Malvern
Benton
Bryant
Little Rock
North Little Rock
Conway
Morrilton
Russellville
Clarksville
Fayetteville
Springdale
Rogers
Bentonville
Siloam Springs
Gentry
Decatur
Huntsville
Eureka Springs
Berryville
Harrison
Mountain Home
Batesville
Newport
Jonesboro
Paragould
Blytheville
Osceola
Wilson
Marianna
Helena
Forrest City
Wynne
Cotton Plant
Hoxie
Walnut Ridge
Pocahontas
Corning
Piggott
Kennett
Sikeston
Cape Girardeau
Jackson
Fredericktown
Ironton
Farmington
Bonne Terre
Flat River
Desloge
Potosi
Mineral Point
Hillsboro
De Soto
Festus
Crystal City
Pevely
Arnold
Kimmswick
Herculaneum
Valley Park
Kirkwood
Webster Groves
Rock Hill
Clayton
Ferguson
Florissant
Hannibal
Palmyra
Monroe City
Shelbina
Macon
Moberly
Mexico
Fulton
Jefferson City
Versailles
Tipton
Sedalia
Clinton
Warrensburg
Holden
Pleasant Hill
Harrisonville
Belton
Raymore
Peculiar
Grandview
Independence
Lee's Summit
Blue Springs
Kansas City
Liberty
Excelsior Springs
Richmond
Carrollton
Norborne
Chillicothe
Trenton
Princeton
Gallatin
Cameron
St. Joseph
Savannah
Maryville
Bethany
Albany
Stanberry
Gallatin
Cameron
Plattsburg
Lathrop
Kearney
Smithville
Liberty
Weston
Platte City
Parkville
Leavenworth
Atchison
Troy
Hiawatha
Horton
Seneca
Marysville
Beatrice
Nebraska City
Auburn
Tecumseh
Falls City
Humboldt
Table Rock
Pawnee City
Lincoln
Wahoo
Fremont
Blair
Tekamah
Decatur
Omaha
Council Bluffs
Shenandoah
Red Oak
Creston
Corning
Clarinda
Shenandoah
Sioux City
Onawa
Denison
Carroll
Manning
Audubon
Atlantic
Anita
Adair
Casey
Guthrie Center
Panora
Perry
Des Moines
Boone
Ogden
Webster City
Eagle Grove
Belmond
Clear Lake
Mason City
Charles City
Waterloo
Cedar Falls
Independence
Oelwein
Manchester
Dyersville
Dubuque
Monticello
Anamosa
Cedar Rapids
Marion
Iowa City
Davenport
Muscatine
Wilton Junction
Washington
Fairfield
Ottumwa
Eddyville
Oskaloosa
Pella
Knoxville
Chariton
Centerville
Albia
Bloomfield
Fairfield
Mount Pleasant
Burlington
Keokuk
Fort Madison
Montrose
Donnellson
Farmington
Keosauqua
Bonaparte
Davis City
Leon
Mount Ayr
Creston
Osceola
Chariton
Corydon
Bloomfield
Centerville
Unionville
Trenton
Princeton
Gallatin
Chillicothe
Brookfield
Macon
Moberly
Mexico
Fulton
Jefferson City
Versailles
Tipton
Sedalia
Clinton
Warrensburg
Holden
Pleasant Hill
Harrisonville
Belton
Raymore
Peculiar
Grandview
Independence
Lee's Summit
Blue Springs
Kansas City
Liberty
Excelsior Springs
Richmond
Carrollton
Norborne
Chillicothe
Trenton
Princeton
Gallatin
Cameron
St. Joseph
Savannah
Maryville
Bethany
Albany
Stanberry
Gallatin
Cameron
Plattsburg
Lathrop
Kearney
Smithville
Liberty
Weston
Platte City
Parkville
Leavenworth
Atchison
Troy
Hiawatha
Horton
Seneca
Marysville
Beatrice
Nebraska City
Auburn
Tecumseh
Falls City
Humboldt
Table Rock
Pawnee City
Lincoln
Wahoo
Fremont
Blair
Tekamah
Decatur
Omaha
Council Bluffs
Shenandoah
Red Oak
Creston
Corning
Clarinda
Shenandoah
Sioux City
Onawa
Denison
Carroll
Manning
Audubon
Atlantic
Anita
Adair
Casey
Guthrie Center
Panora
Perry
Des Moines
Boone
Ogden
Webster City
Eagle Grove
Belmond
Clear Lake
Mason City
Charles City
Waterloo
Cedar Falls
Independence
Oelwein
Manchester
Dyersville
Dubuque
Monticello
Anamosa
Cedar Rapids
Marion
Iowa City
Davenport
Muscatine
Wilton Junction
Washington
Fairfield
Ottumwa
Eddyville
Oskaloosa
Pella
Knoxville
Chariton
Centerville
Albia
Bloomfield
Fairfield
Mount Pleasant
Burlington
Keokuk
Fort Madison
Montrose
Donnellson
Farmington
Keosauqua
Bonaparte
Davis City
Leon
Mount Ayr
Creston
Osceola
Chariton
Corydon
Bloomfield
Centerville
Unionville

RAILROADS. For explanation of column headings, &c., see notes on first page of tables.	Miles of Road.	Date of Bonds.	Size, or Par Value.
Kansas City St. Joseph & Council Bluffs.—See CHIC. *Kan. City Shrevep. & Gulf Term'l*—1st M. red. 105	....	1897	$500
Kan. City Suburban Belt—See KANSAS CITY SOUTH'N RY.			
Ken. & I. Br. & R.—K. & I. B. 1st M., g., assumed..	....	1883	250 &c.
1st consol. mortgage, $2,500,000, gold..... S.	....	1900	1,000
Keokuk & Des Moines—Preferred stock, 5 per cent	162	....	100
1st mortgage, interest guar. 5 p. c., gold.....	162	1878	100 to 1,000
Keokuk & Hamilton Bridge—1st mortgage..... c	1	1869	100
Kewaunee Green Bay & Western—1st mortgage. F.c	....	1891	1,000
Kingston & Pembroke—1st M., gold.....	113	1882	1,000
Knoxville & Ohio—See SOUTHERN RY.			
Lake Erie & Detroit River—See PERE MARQUETTE RR.			
Lake Erie & Western—Preferred, $20,000,000 p.	725	....	100
Pref. stock, 6 per cent (not cum.) ($20,000 p. m.).	725	....	100
1st mortgage, ($10,000 per mile) gold.....	725	1887	1,000
2d mort., $3,625,000 ($5,000 p. m.) gold. C.c.	725	1891	1,000
Lake Shore & Michigan Southern—Stock.....	....	....	$49,466,500
Guar. 10 per cent stock (Mich. & No. Ind.)..	10	....	100
1st mortgage, $50,000,000, gold. Us.....c'ar	1,307	1900	1,000&c
Debentures, $50,000,000, gold. G.....c'ar	....	1903	1,000&c
Detroit Monroe & Toledo 1st mortgage, guar.. c	55	1878	1,000
Kalamazoo & White Pigeon 1st mort., guar. c	37	1890	1,000
Bat. Cr. & Stur. 1st M., g., guar. p. & i. (see M. Cen.)	41	1890	1,000
Sturgis Goshen & St. Louis 1st mortgage, g., p. & i. guar.	36	1889	100
Kal. Allegan & Gr. Rapids stock, rental guar.....	58	....	100
1st mortgage, guaranteed.....	58	1898	1,000
Erie & Kalamazoo (f'sed) st'k, Toledo to Palmyra	26	....	50
Lake Shore System—Mahoning Coal RR.—Stock.....	47	....	50
Pref. stock, see text.....	47	....	50
1st M., Youngs. to And., etc., guar. p. & i. (end.) L.nc	47	1884	1,000
L. sup. & Isthem. Ry.—1st M. & I., guar., g., s. f. C.c	20	1893	1,000
L. Tahoe Ry & Co.—1st M., g., $3,000,000 s. f. 6g. 05	16	1901	1,000

SECURITIES.—Of the amounts shown as outstanding in the table above there were in the treasury on June 30, 1904, $1,489,725 common stock and $622 5 per cent bonds.

VOTING TRUST.—By modified plan both classes of stock will be vested until April 1, 1905, in following voting trustees: H. Harriman, Geo. J. Gould, Otto H. Kahn, John W. Gates, Lyman M. Bickham, Frank Gerald and James Stillman. The voting trustees may, in their discretion, deliver the stock at the earlier date.

LATEST EARNINGS.—5 j 1904.....Gross, $2,766,833; net, $814 928 mos., July 1 to Nov. 30, } 1903.....Gross, 2,683,884; net, 689,704

Report for year ending June 30, 1904, at length, in V 79, p. 2201, 2211; sec also editorial, p. 2252.

	1903-04.	1902-03.	1901-02.
Gross earnings.....	$6,450,320	$6,010,458	$5,450,971
Operating expenses.....	4,358,809	4,004,754	3,544,267
Net earnings.....	$1,901,141	$1,651,649	$1,834,745
Total net income.....	$1,976,794	1,731,452	$1,950,120
Taxes.....	150,254	151,416	128,850
Interest on bonds.....	999,965	999,965	921,500
Miscellaneous.....	73,528	27,681	83,673
Balance, surplus.	$853,023	$652,370	$916,334

DIRECTORS.—President, Stuart R. Knott. Vice-President, Hermann Sielcken; J. W. Gates, of Chicago; Edward H. Harriman, Otto H. Kahn, Geo. J. Gould, Edwin Hawley, Lyman M. Bickham, Frank Gerald, New York; John J. Mitchell, of Chicago; Julius S. Walsh, H. C. Pierce, of St. Louis.—(V. 79, p. 2201, 2205, 2211, 2456; V. 80, p. 163.)

Kansas City Pittsburg & Gulf RR.—See K. C. Southern Ry.

Kentucky & Indiana Bridge & Railroad Co.—Owns steel cantilever bridge over the Ohio River at Louisville and 5 miles of railroad between Louisville, Ky., and New Albany, Ind., and 5 miles of belt line in Louisville; also owns N. & New Albany Terminal Co. Successor Jan. 31, 1900, to Kentucky & Indiana Bridge Co., sold in foreclosure subject to the following guarantees of the Louisville Ry., Balt. & Ohio Southwestern (B. & O.) and Chicago Indianapolis & Louisville own the $75,000 capital stock, and pay monthly, in proportion to cars handled, operating expenditures. Of the $2,500,000 first consol. 4s, $1,000,000 were reserved to retire the old 5s at maturity and $500,000 for improvements and betterments. V. 70, p. 499.

EARNINGS.—For year ending June 30, 1903, gross, $232,293; net, under int. charges, etc., $171,297. President, W. M. Greene; Sec. and Treas., H. C. Beazith, Gen. Mgr., M. Mitchell.—(V. 71, p. 587, 1267.)

Keokuk & Des Moines Ry.—Owns from Keokuk, Ia., to Des Moines, Ia., 162 miles. Leased for 45 years from October 1, 1878, to the Chicago Rock Island & Pacific Railway, the lessee to pay 25 per cent of the gross earnings, but guarantees the minimum (for the principal) on the bonds. Stock is $1,524,600 8 per cent preferred and $2,060,400 common (par $100), a majority of which is held by the lessee. DIVID'DS.—1893. 1894. 1895. '96 to '98. '99. '00. '01. '02. '03. '04. On pf. p. c.} 2·4 95 cts. 90 cts. None. ¾ ¾ 1 1 2 May 1 '04

Bonds, $1,602-63, $1,602,630, s. f. 6g. 02, $169,719—(V. 74, p. 1019.)

Keokuk & Hamilton Bridge Co.—Owns bridge across Mississippi River at Keokuk, Ia., for railroads and foot passengers. The property was originally owned jointly by railroads, but only two companies now use it, these being the Toledo Peoria & Western and the Wabash. Regarding guaranty see V. 59, p. 969. On judgment of 1889 $200,000 has been paid on account of $1,000,000 of 1st M. bonds in Apr., 1901, $142,000 was awarded. V. 72, p. 821. Stock, $1,000,000; 900; par, $100. Coupons on bonds but mortgage has never been foreclosed, and part of overdue interest is paid as earnings permit. Last coupon paid was second half of No. 42 (due April, 1890), in Sept., 1904.

EARNINGS.—Year ending June 30, 1904, gross, $49,475; net, $32,-866; other income, $13,915; int. on bonds, $40,000; taxes, $4,5 53; bal., surp., $42,48. In 1903 gross was $21,4 and net $12,-8 3.

Andrew Carnegie, Treas., Theodore Gilman, 55 William St., N.Y.—(V. 72, p. 821.)

Kingston & Pembroke Ry.—Owns from Kingston, Ont., Can., to Renfrew on the Can. Pac., 104 miles; branches, 9 miles Reorganized in 1899 per plan V. 67, p. 274. Stock, $1,000,000 first pref. 5 p. c. non-cum., $150,000 second pref. 5 p. c. non-cum., $2,000,000 com. The Canadian Pac. will lease the road and owned on June 30, 1904, $1,130,-100 pref. and $1,777,650 com. stock. V. 77, p. 636, 1921. First div. on 1st pref., 1 p. c., paid April 2, '01; none since to May, '03. Year ending Dec. 31, '03, gross, $181,000; net, $40,031; int., $17,160; balance, surplus, $22,871.—(V. 79, p. 1931.)

Knoxville & Bristol RR.—See Southern Ry.—V. 77, p. 298, 1225.

Knoxville & Ohio RR.—Merged in Southern Ry. Dec. 31, 1903, V. 79, p. 1466.

Kona & Kau Ry., Hawaii.—V. 75, p. 289; V. 76, p. 542.

Lake Erie & Western Railroad.—ROAD—Owns Sandusky, O., to Peoria, Ill., 420 miles, and branch to Minster, 10 miles; Indianapolis to Michigan City, 162 miles; Fort Wayne to Connersville and branch to Rushville, 133 miles; total owned, 725 miles; lease Northern Ohio RR., Akron to Delphos, 162 miles; total operated, 887 miles.

HISTORY, ETC.—Formed by consolidation of the Lake Erie & Western *Railway*. (See V. 50, p. 590.) In 1899, control passed to the Vanderbilts, and on Jan. 1, 1903, the Lake Shore & Michigan Southern owned $5,940,000 common and $5,930,000 pref. stock. V. 71, p. 1269

Amount Outstanding	Rate per Cent.	When Payable	Where Payable, and by Whom.
$150,000	4	F. & A.	..... Aug. 1, 1927
1,000,000	5 g.	M. & S.	Louisville. March, 1911
1,069,000	4 g.	A. & O.	N.Y., StandardTrust Co. Apr. 1, 1950
1,524,600	See text.	See text.	N.Y., Office, 71 B'dway. May 2, '04, 1½
6,754,000	5	A. & O.	N.Y., Office. Apr. 1, 1932
1,000,000	5	A. & O.	55 Wm. St. As earned. April 1, 1899
408,000	5	J. & D.	N.Y., Office 40 Wall St. June 1, 1921
572,000	3 g.	J. & J.	N. Y., 45 Broadway. Jan. 1, 1912
11,840,000	.....	.....	....
11,840,000	See text.	J. & J.	N.Y. Office, Gr. Cen. Sta. Jan. 16 '05, 2½
7,250,000	5 g.	J. & J.	N.Y., Chase Nat. Bank. Jan. 1, 1937
3,625,000	5 g.	J. & J.	do July 1, 1941
$49,466,500	8 in 1904	J. & J.	N.Y., Grand Cent. Sta't'n Jan. 28 '05, 4
100	F. & A.		do do Feb., 1905, 5%
50,000,000	3½ g.	J. & D.	..... June 1, 1997
40,000,000	4 g.	M. & S.	Coupons at Grand Sept. 1, 1928
924,000	5 g.	J. & J.	Cent. Sta. N. Y. Aug. 1, 1906
1,000,000	5	J. & J.	Registered int'st on Jan. 1, 1940
79,000	5 g.	J. & D.	$5 by U. S. Trust. Dec. 1, 1939
322,000	3 g.	J. & J.	N. Y., and on de- Jan. 1, 1989
610,000	5-95	A. & O.	ben. by Gu. Tr. Co. Oct. 1, 1931
840,000	5	J. & J.	..... July 1, 1938
300,000	10	F. & A.	N.Y., Lincoln Nat. Bank Feb., 1905, 5%
1,500,000	10 in '04	F. & A.	N.Y., Grd Cent. Stat'n. Feb. 1 '05, 2½
661,850	5	J. & J.	N. Y., Union Trust Co. Jan. 1, 1928
1,500,000	5	J. & J.	do do July 1, 1934
1,925,000	5	J. & J.	N.Y., Farm. L. & Tr. Co. Jan. 1, 1926
300,000	5 g.	A. & O.	San Fran. Merc. Tr. Co. Oct. 1, 1931

DIVIDENDS	'91	'92	'93 to '98	'99	1900	'01 to '03.	'04.	1905.
on pref.—	4	4%	5 yearly	0	4 yearly	3	Jan.,	2

In 1904, Jan., 2 p. c.; July 1, 1 p. c.—V. 78, p. 2424.

BONDS.—Abstract of first mortgage in V. 46, p. 45; of 2d mortgage in V. 54, p. 444. Guarantees $2,500,000 5s Northern Ohio, which see.

EARNINGS.—For year ending Dec. 31, 1904 (partly estimated):

For. from Gross of Oth. Sor. Earnings.	Op. ex. Per.	Balance.
1904 $4,970,992	$1,076,057	$5,360 $911,544 (3%)	$325,200 sr.	$14,673
1903 5,218,728	1,388,135	4,959	904,084 (4%)	473,600 sur.	15,410

ANNUAL REPORT.—Annual report for 1903 was in V. 78, p. 1443.

Year ending Dec. 31.	1903.	1902.	1901.
Gross earnings.....	$5,218,728	$4,699,340	$4,533,204
Net (incl. other income).....	1,365,777	1,357,437	1,380,929
Deduct—Taxes.....	204,552	204,552	206,982
Interest on bonds.....	543,750	543,750	543,750
Not in int. guar.....	125,000	125,000	125,000
Dividends on pref. stock.....	(4)473,600	(4)473,600	(4)473,600
Investments in bonds, etc.....	15,000	31,000	.....
Balance, surplus.....	sur.$409	def.$20,435	$31,596

—(V. 77, p. 2387, V. 78, p. 1443; V. 79, p. 2744, 2747.)

Lake Shore & Michigan Southern Railway.—(*See Map N. Y. Cent. &c.*)—Operates from Buffalo to Chicago with branches. The main line (540 miles) includes 26 miles between Toledo and Palmyra, Mich., under lease from the Erie & Kalamazoo.

Road owned directly.	*Miles.*	*Leased, [See this Co.]*	*Miles.*
Buffalo, N. Y., to Chicago, Ill..	540	Kalamazoo A. & G. R.....	58
Sundry branches.....	33)	Jamestown & Franklin.....	51
Joint ownership.		Cleveland & Erie.....	72
Detroit & Chicago.....	26	Erie & Kalamazoo (26 m.)..	Text.
Detroit Monroe & Toledo.....	55	Detroit Hillsdale & S. W....	65
Kalamazoo & White Pigeon..	37	Fort Wayne & Jackson....	98
Northern Central Michigan....	61		
Sturgis & St. L.....	36		
Central Trunk.....	5		
Elkhart & Western.....	11		
Total of above.....	1,110	Grand tot. oper. Jan. 1, '04.	1,454

Of the main line 554 miles has double track. By control of "Nickel Plate" the Lake Shore has other lines in the Pittsburg district. Also operates Dunkirk Allegheny Valley & Pittsburg, Dunkirk, N. Y., to Titusville, Pa., 91 miles, since Oct. 1, 1901, for account of New York Central. (V. 73, p. 661.) With the Michigan Central operates the Detroit Toledo & Milwaukee RR., Allegan to Dundee, Mich., 133 miles. V. 74, p. 379; V. 76, p. 1026.

ORGANIZATION, &c.—A consolidation on August 16 1869. In February, 1898, a majority of the capital stock was purchased by the N. Y. C. & H. RR., which gave in exchange its 3½ p. c. bonds at the rate of $1,100 in bonds for $100 in stock. V. 66, p. 348. In 1903, $45,289,200 stock had been exchanged. V. 69, p. 1227.

V. 77, p. 1 lease & St. Louis now operated under joint ownership of stock since 1882, Lake Shore now owning $6,240,000 of its common. $6,275,000 of its 2d preferred and $2,503,000 of its 1st preferred stock. The company also controls and leases the Michigan Coal RR. (see Lake Shore "System" below) and owns (besides entire stock of proprietary lines) $5,000,100 Pitts. & Lake Erie stock; $11,224,000 of the $27,-997,700 Cleveland Cin. Chic. & St. Louis common stock; $5,940,-000 of the $11,840,000 common and $5,930,000 of the $11,840,000 Lake Erie & Western preferred.—V. 71, p. 1267; V. p. 976.

In 1902 purchased $4,870,500 of the $5,000,000 stock of the Indiana Illinois & Iowa RR., operating line from Seatonville, Ill., to Kenosha, Wis., 140 miles. V. 74, p. 1356; V. 77, p. 1921. In 1901 purchased from surplus earnings $3,200,000 Lehigh Valley RR. stock for $1,920,000; total Lehigh stock owned, $5,700,000. V. 73, p. 979.

In Aug., 1903, took over stock of Boston & Albany RR. Reading Co. stock acquired by the Pennsylvania-Vanderbilt interests, viz., 60,000 first preferred, $4,000,000 second preferred and 50,000 common stock, the other half being held by the Baltimore & Ohio. As to purchase of one-sixth interest in majority Hocking Valley Ry. common stock, see that company. V. 76, p. 153, 158; V. p. 1454.

In Jan., 1903, the entire stock of the Lake Erie Alliance & Wheeling RR., Conneaut, O., to Dalton, O., 40 miles, was purchased, to be operated with all the stock of the L. E. A. & W. Coal Co. and 51 p. c. of that of the Jefferson Coal Co.; also other properties and lands. V. 76, p. 265.

List of stocks of other companies acquired during 1900 to 1903, both inclusive, see V. 78, p. 48, 1904.

DIVIDENDS.—}	'90	'91	'92	'93-97	'98	'99	'00	'01	'02	'03	'04. 1905.
Since '89. Pct.}	5	5 6¼	6	6 7	7½	7	7	7	7	7	5 Jan., 4

The consol. mortgage of 1897 (United States Trust Co., N. Y., and John T. Dye of Indianapolis, Ind., trustees,) is for $50,000,000 of 3½ per cent gold bonds, tax free, used to retire the several issues of 7s maturing from 1898 to 1903 (see abstract in V. 64, p. 1182) amounting to $43,192,000, and the balance, $6,808,000 in refunding said bonds and for general purposes of the company. The mortgage covers 829·54 miles of main line and branches—a consistently good one being all tracked—and 110 miles of second lines. V. 66, p. 1140; V. 68, p. 1182; V. 73, p. 1264; V. 75, p. 290; V. 77, p. 1035.

Of the $50,000,000 authorized debenture 4s of 1903, $10,000,000 were sold to pay off the $25,000,000 loan made for the purchase of

RAILROADS. For explanation of column headings, &c., see notes on first page of tables.	Miles of Road.	Date of Bonds	Size, or Par Value.	INTEREST OR DIVIDENDS. Amount Outstanding	Rate per Cent.	When Payable	Where Payable, and by Whom.	Dates of Last Dividend. Stocks—Last Dividend.
Laramie H. C. & Pac.—1st M., 80^{m},000, $G. & R.$ c^{o}	3	1904	$1,000	See text.	6 g.	J. & J.	Amer L. & Tr Co., Bost.	July 1, 1929
Leavenworth Terminal Ry. & Bridge—1st M., g. c^{o}.	3	1893	1,000	$600,000	5 g.	J. & J.	N. Y., Central Trust Co.	Jan. 1, 1923
Lehigh & Hud. River—1st M., g., his. red. c^{o} to Sp. o. c^{o}	42	1893	1,000	600,000	5 g.	J. & J.	do	July 1, 1911
2d mortgage, gold.	63	1887	1,000	164,000	5 g.	J. & J.	N. Y., Nat'l Exch. Bank, and First National Bank, Warwick, N. Y.	July 1, 1917
Warwick Valley 1st mort., extended in 1900.	13	1879	500 &c.	145,000	4½	A. & O.		July 1, 1911
2d mortgage.	22	1881	500 &c.	240,000	6	A. & O.		Apr. 1, 1912
L. & Hud. R. G. & M. $3,000,000, g. (see text) c^{o}.	63	1890	1,000	1,124,000	5 g.	J. & J.		July 1, 1920
Lehigh & New Eng.—1st M., g., extended.	23	1901	1,000	1,000,000	4 g.	J. & J.	Phila., 927 Chestnut St.	July 1, 1920
North'n, 1st M., g., $300,000, gu., red. 105. $F^{t}c^{o}$	15	1902	1,000	300,000	5 g.	J. & J.	do do	Jan. 1, 1972
Consol. mort., $3,000,000, e., call 105.		1903	1,000	600,000	5 g.	J. & J.	do do	Oct. 1, 1953
Lehigh Valley—Common stock. G^{t}			50	46,334,950	See text.	See text.	Checks mailed.	Jan. 14, '05, 5
Pref. stock, 10 per cent (V. 79, p. 151, 269). $G.P^{t}$			50	106,300	10	See text	do do	Jan. 14, '05, 5
1st mortgage, c. and r., ext. in gold in 1898. $G.P^{t}$	101	1868	1,000	5,000,000	4 g.	J. & D.	Phila. Of., 228 So. 3d St.	June 1, 1948
2d mortgage.	101	1870	1,000	5,000,000	7	M. & S.	do do	Nov. 1, 1910
Consol. mort., ¦ conp. & reg., $4,762,000 4's as. as.	461 ¦	1873	1,000	10,400,000	4½ & 6	J. & D.	do do	Dec. 1, 1923
$40,000,000 ¦ annuity, $2,000,000 4½'s as. F^{t}		1873	1,000	40,000,000	4½ & 6	J. & D.	do do	Irredeemable.
Mort. & Coll. Tr., called at 107½ on May 1, 1905.		1897	1,000	7,900,000	5 g.	M. & N.	Philadelphia.	May 1, 1905
Gen. consol. mort., $150,000,000, gold. $GP.c^{o}s^{r}$.		1903	1,000 & c	15,000,000	4 g.	M. & N.	do do	May 1, 2003
Coal purchase bond, 3 series, $245,000 each.		1901		650,000	4 g.	Various	do do	Nov. 1, 1950
Nat. Storage Co. trust cert. (V. 78, p. 1446). $Ct.c^{o}$		1899		5,000,000	4 g.	A. & O.	N. Y., Central Tr. Co.	Dec. 8, 1909
Lehigh & N. Y., 1st M., g., guar. p. & i. $B^{ft}.c^{o}s^{r}$	17	1895		2,000,000	4 g.	M. & S.	Phil., Leh. Val. Of. & N.Y.	Sept. 1, 1945
Leh. Val. Of. N. J., 1st M., g., p. & i. (end.) $G^{t}s^{r}c^{o}$	283	1890		15,000,000	4½ g.	J. & J.	N. Y., Mercln. N. Bk.	July 1, 1941
Leh. Val. Ter., 1st M., gold, gu. p. & i. end. $Cc.c^{o}$	31	1891		10,000,000	5 g.	A. & O.	do do	Oct. 1, 1941
Easton & Amboy, 1st M. Easton & $P^{t}.c^{o}$ guar.	19	1874		6,000,000	5 g.	M. & S.	Phila. Of., 228 So. 3d St.	Sept. 1, 1920
Easton & No., 1st M., gold, guar. by L. Val. $G.F^{t}c^{o}$	12	1895	500 &c.	51	4½ g.	M. & N.	do do	Nov. 1, 1935
Middlesex Valley, 1st mort., $600,000, gold. $Cc.c^{o}$	22	1892	1,000	211,000	5 g.	M. & N.	Philadelphia.	Nov. 1, 1942
Penn. & N. Y. Can. & R.R., 1st M., g., guar.		1892	1,000	1,500,000	4 g.	J. & J.	do	Jan. 1, 1942
Consols (see text) guaranteed p. & i. (end.). GP^{t}		1888	1,000	8,500,000	4, 4½, 5	A. & O.	Phila., Lehigh Val. RR.	Apr. 1, 1939
Elmira Cortl'd & No. 1st pref. mort., gold. $Cc.c^{o}$	119	1884	1,000	750,000	6 g.	A. & O.	do do	Apr. 1, 1914
1st M., gold, guar. p. & i. (end.). $Cc.c^{o}$	119	1884	1,000	1,250,000	5 g.	A. & O.	do do	Apr. 1, 1914
Can. No., 1st M., g., gu. p. & i. by E. C. & N. (V. 76, p. 1406)		1886		300,000	6 g.	J. & J.	do do	July 1, 1906
Morris Canal stock, 4% guaranteed 999 years.				706,700	4	F. & A.	Phil. office, 228 S. 3d St.	Feb., 1905, 2½
Preferred stock, 10 p. c. cur. 999 years.				903,600	10	F. & A.	do do	Feb., 1905, 5%

Reading stock, which matured in Jan., 1904, and floating debt incurred for other acquisitions. They are to be secured by any new mortgage. V. 77, p. 1747, 2039; V. 78, p. 42.

GUARANTIES.—As to securities additional to those shown in table above see Detroit Hillsdale & S. W. and Fort Wayne & Jackson.

GENERAL FINANCE.—Of the proceeds of the bonds on construction or equipment account since 1883, the outlays charged to operating expenses for new equipment amounting in 1903 to $1,783,140 and in 1902 to $1,423,676, and for new construction $1,767,136 in 1903 and against $2,768,788, these items being exclusive of expenditures for renewals. Profit and loss surplus Jan. 1, 1904, $17,262,033. Low grades permit large train loads; average on system in 1903, 476 tons. V. 77, p. 2390.

In Jan., 1904, dividend rate was increased to 9 p. c. V. 77, p. 2390.

EARNINGS.—For 9 months ending Sept. 30.

9 mos.—	Gross.	Op. exps.	Net.	Int. taxes etc.	Bal., surp.
1904	$25,915,224	$6,785,106	$1,440,000	$4,440,000	$3,785,109
1903	26,220,654	6,403,284	1,260,000	4,260,000	3,408,284

ANNUAL REPORT for 1903 was in substance given in V. 1935. Preliminary statement for 1904 (partly est.) was in V. 79 p. 2744.

Year end. Dec. 31—	1904.	1903.	1902.
Total gross earnings	$34,000,000	$34,788,491	$30,444,292
Oper. exp. & taxes	27,667,128	27,711,157	21,989,064
Net earnings	$7,300,234	$7,056,924	$8,460,229
Net. incl. oth. income	9,600,234	8,925,794	9,115,779
Rentals paid	} 5,040,000 ¦	1,104,191	1,042,667
Interest on debt		3,765,223	2,297,252
Divid'n on guar. stock		53,350	53,350
Dividends	(6)3,957,320	(7)3,709,987	(7)3,462,655
Surplus over div.	$602,914	$761,012	$3,272,860

—(V. 78, p. 1434, 1904; V. 1432; V. 151; V. 744; V. 477.)

Lake Shore System.—Mahoning Coal RR.—Owns from Youngstown to Andover, O., and branches, 47 miles. Branch (practically second track) from Youngstown to Monsmouth, on the line, 43 miles, of which 18 m. built by Lake Shore, was completed in 1903. Leased in perpetuity for 40 p. c. of gross earnings to Lake Shore, which Jan. 1, 1904, owned $4,500,000 and $399,200 of the $500,000 stock.

DIVIDENDS.—	'1889.	'90.	'91.	'92.	'93.	'94.	'95 to Feb., 1905.
On common.	4 ½%	5	4½	3½	8	10	(Feb. 7%, Aug. 3%)

The preferred stock certificates are 5 p. c. guaranteed and contain a clause making them redeemable at par at option of company.

For year ending Dec. 31, 1902, rental, $668 207; surplus over int. and 10 p. c. on com. stock, $1,235,354.—(V. 73, p. 229; V. 77, p. 2390.)

Lake Superior & Ishpeming Ry.—Marquette to Ishpeming, Mich., 20 miles; leases, 1 mile; total, 21 miles. The Munising Ry., Little Lake to Munising, 38 miles, and the Marquette & Southeastern Ry., Scandia to Marquette, 17 miles, are operated as one system, being controlled by the Cleveland Cliffs Iron Co. Stock, $1,000,000; par of shares, $100. Incorporated in Michigan in 1896; leased for 1st at 105 and interest. Year ending Dec. 31, 1902, gross, $136,584; net, $43,940; other income, $18,726; taxes, $19,270. President, Wm. G. Mather, Cleveland, O.—(V. 73, p. 229; V. 77, p. 2390; V. 78, p. 1853.)

Lake Tahoe Ry. & Transportation Co.—Truckee to Tahoe, Cal., 15 miles, narrow gauge, operated during tourist season from May 15 to Oct. 15 in connection with steamboats, also owned. Stock, $500,000, all outstanding. Mortgage covers also steamers, wharf and hotel property costing $250,000; sinking fund becomes operative in 1905. Merchants Trust Co., San Francisco, trustee. V. 77, p. 2390. Year ending June 30, 1903, gross, $31,668; net, $13,202; other income, $12,597; total deductions, $20,000; def., $9,314. President, D. L. Bliss, San Francisco, Cal.—(V. 74, p. 478.)

Laramie Hahn's Peak & Pacific Ry.—In Oct., 1903, grading completed from Laramie, Wyoming, to Centennial, 27 miles, and operated in spring of 1905; contract also let from Centennial to Grand Encampment, being balance of 100 miles. Stock authorized, $9,000,000, all common, to be issued at $10,000 per mile of road, par value $10. (See V. 77, p. 824). In Nov., 1901, $240,000 bonds was offered. V. 79, p. 968, 2205. President, Fred. A. Miller, Laramie, Wyo.—(V. 77, p. 824; V. 79, p. 968, 1642, 2205.)

Leavenworth Terminal Railway & Bridge.—Owns highway and railroad bridge (opened Jan. 1, 1894), 1,110 feet long, over Missouri River at Leavenworth, Kan., and valuable terminal property in that city. The mortgage contains a sinking fund provision. Kansas City St. Joseph & C. B. (C. & G.) and Chicago R. I. & P. use the bridge at an annual rental of $16,000 each, under a 30-year contract from 1894, and Chicago Gt. Western from Sept. 1, 1895, for 30 years; rental $15,000 per year (1902, $50,926; 1903, $50,926). Year, Jan. 1 to Jan. 1; int. on bds., $30,000; bal., sur., $1,782. Stock, $600,000.—(V. 69, p. 494.)

Lehigh & Hudson River Ry.—Owns from Greycourt, on Erie RR., to Belvidere, N. J., and Pennsylvania RR., 63 miles, Proprietary lines: Orange County RR. (entire stock owned—no bonds issued), Hudson Junction to Maybrook, N. Y., on Cent. N. E. Ry. (Poughkeepsie Bridge), including trackage, a total of 13 miles; S. E. & F. RR., Philipsburg to Easton, 1 mile; trackage, Penn RR., Belvidere to Phillipsburg, 13 miles; total oper., 90 miles.

The Central RR. of N. J. and Lehigh Coal & Nav. Co. control the road. V. 68, p. 568. In July, 1904, President Baer of the Reading Co. had urged the greater part of the minority stock and offered to buy the remainder. V. 78, p. 2334; V. 79, p. 269. Stock, $1,340,000; par, $100.

INTEREST OR DIVIDENDS. Amount Outstanding	Rate per Cent.	When Payable	Where Payable, and by Whom.	Dates of Last Dividend. Stocks—Last Dividend.
See text.	6 g.	J. & J.	Amer L. & Tr Co., Bost.	July 1, 1929
$600,000	5 g.	J. & J.	N. Y., Central Trust Co.	Jan. 1, 1923
600,000	5 g.	J. & J.	do	July 1, 1911
164,000	5 g.	J. & J.	N. Y., Nat'l Exch. Bank, and First National Bank, Warwick, N. Y.	July 1, 1917
145,000	4½	A. & O.		July 1, 1911
240,000	6	A. & O.		Apr. 1, 1912
1,124,000	5 g.	J. & J.		July 1, 1920
1,000,000	4 g.	J. & J.	Phila., 927 Chestnut St.	July 1, 1920
300,000	5 g.	J. & J.	do do	Jan. 1, 1972
600,000	5 g.	J. & J.	do do	Oct. 1, 1953
46,334,950	See text.	See text.	Checks mailed.	Jan. 14, '05, 5
See text	10	See text	do do	Jan. 14, '05, 5
5,000,000	4 g.	J. & D.	Phila. Of., 228 So. 3d St.	June 1, 1948
5,000,000	7	M. & S.	do do	Sept. 1, 1910
10,400,000	4½ & 6	J. & D.	do do	Dec. 1, 1923
40,000,000	4½ & 6	J. & D.	do do	Irredeemable.
7,900,000	5 g.	M. & N.	Philadelphia.	May 1, 1905
15,000,000	4 g.	M. & N.	do do	May 1, 2003
650,000	4 g.	Various	do do	Nov. 1, 1950
5,000,000	4 g.	A. & O.	N. Y., Central Tr. Co.	Dec. 8, 1909
2,000,000	4 g.	M. & S.	Phil., Leh. Val. Of. & N.Y.	Sept. 1, 1945
15,000,000	4½ g.	J. & J.	N. Y., Mercln. N. Bk.	July 1, 1941
10,000,000	5 g.	A. & O.	do do	Oct. 1, 1941
6,000,000	5 g.	M. & S.	Phila. Of., 228 So. 3d St.	Sept. 1, 1920
51	4½ g.	M. & N.	do do	Nov. 1, 1935
211,000	5 g.	M. & N.	Philadelphia.	Nov. 1, 1942
1,500,000	4 g.	J. & J.	do	Jan. 1, 1942
8,500,000	4, 4½, 5	A. & O.	Phila., Lehigh Val. RR.	Apr. 1, 1939
750,000	6 g.	A. & O.	do do	Apr. 1, 1914
1,250,000	5 g.	A. & O.	do do	Apr. 1, 1914
300,000	6 g.	J. & J.	do do	July 1, 1906
706,700	4	F. & A.	Phil. office, 228 S. 3d St.	Feb., 1905, 2½
903,600	10	F. & A.	do do	Feb., 1905, 5%

BONDS.—Of the $1,124,000 general mortgage bonds out, $1,062,000 are guaranteed jointly, pro. and interest, by the Cent. RR. of N. J. and Leh. Coal & Nav. Co. An additional $2,135,000 are reserved to take up prior liens and $330,000 for extensions or additions of connecting roads. See form of guaranty, etc., in V. 67, p. 788. Bills payable for equipment June 30, 1904, $140,000, bearing 5 p. c. interest.

EARNINGS.—3 mos., 1904.....Gross, $104,342; net, $27,885
July 1 to Sept. 30, 1903.....Gross, $ 103,961; net, 57,030
Deficit under charges, $11,782, against surp., $22,025 in 1903.

ANNUAL REPORT.—Including Orange County RR., V. 77, p. 2277.

Year end. June 30.	Gross.	Net.	Int., tax, etc.	Bal., surp.
1904	$509,408	$196,626	$172,240	$24,387
1903	443,678	180,748	166,062	14,686

Lewis A. Riley, President, Philadelphia. New directors Dec., 1904, V. 79, p. 2642.—(V. 79, p. 269, 2642, 2747.)

Lehigh & New England RR.—Operates road from Slatington, Pa., to Campbell Hall, N. Y., 96 miles, Bethlehem to Wind Gap, Pa., 25 m.; Wind Gap, Pa., to Bath and Martin's Creek, Pa., 26 miles; Bangor to Saylorsburg, 10 m.; other branches, 9 miles; total 166 miles, of which 70 are double track, aggregating 236 miles. Also trackage rights, covering 131 miles owned. In Dec., 1904, the Lehigh & Lackawanna RR. and Wind Gap & Delaware RR., aggregating 35 miles, included above, were acquired. V. 79, p. 2642.

HISTORY.—A reorganization July 1, 1895, of the Penn. Poughkeepsie & Boston, foreclosed. In Jan., 1904, Lehigh Coal & Navigation Co. acquired interest. V. 78, p. 53, 350; V. 79, p. 2642.

SECURITIES.—Stock is $1,500,000, par $50. Mortgage of 1895 is for $1,000,000, of which $569,000 for improvements and exten's.—(V. 62, p. 1134.) Interest liabilities June 30, 1904, $3,423,425. Year-end, $75,000 collateral trust bonds. Of the consols of 1903 ($3,000,000 authorized issue), $1,300,000 are issuable to retire the existing bonds, the remainder being available for improvements and extensions. Trustee, City Trust, Safe Deposit & Surety Co. of Philadelphia. V. 77, p. 951.

EARNINGS.—For year ending June 30, 1904 (131 miles), gross, $190,-647; net, $57,569; charges, $78,647; balance, deficit, $21,078. Presid., dent, W. Jay Turner; Vice-President, Lewis A. Riley; Secretary and Treasurer, R. R. Sager, dec'd.—(V. 79, p. 1478, p. 2644.)

Lehigh Valley RR.—(*See Map.*)—Jersey City, N. J., opposite N. Y. City, to Buffalo, N. Y., 450 miles, with branches, viz.:

Fee or Entire Stock Owned—	*Miles.*	Lehigh & N. Y., Pa. State Line to No. Fairview, N. Y.	115
Buffalo. N. Y., to Sayre, Pa..	131	Other	70
Wilkesbarre, Pa., to Jersey City	174	State Line & Sullivan	124
Elmira Cortland & Nor.	139	Other	4
Branches	497	*Trackage to* Sharp. Bridge, etc.	43
Pa. & N. Y., Wilkesbarre to Pa. State Line (with 43 miles double track)	140	Second June 30, 1904	1,399
		Scotch Line, Pa.	574

HISTORY, ETC.—In 1901 the Erie, Lackawanna, Central of New Jersey, Reading and Vanderbilt interests entered the directory. V. 72, p. 1247. The Lehigh Valley Coal Co. in Sept., 1903, purchased 200,-000 of the stock. V. 74, p. 883. For list of securities owned, see V. 66, p. 1267. As to merger in 1903 of sub. companies under names of Lehigh Valley Ry. cos. of New York and Pa., see V. 77, p. 1747.

COAL PROPERTY.—The Lehigh Valley RR. Co. owns 3,619 acres of coal lands and all the ($650,000) stock of the Lehigh Valley Coal Co., which in December, 1893, owned the coal and surface lands;

	Total acres.	*Coal acres.*	*Estd. yield.*
Owned in fee	15,217	7,243	124,000,000
Perpetually leased	5,123	5,741	111,000,000
Term leases	1,708	1,708	47,000,000
Controlled through stock owned	2,000	2,000	34,000,000

Collieries 54, daily capacity about 30,000 tons. (V. 62, p. 364.) The Hazelton Coal Co. (chartered in 1896) stock is owned and its $2,000,-000 first mort. 5s also owned approximately. In 1902 the Lehigh Valley Coal Co. was merged in L. V. Coal Co. V. 71, p. 287; V. 79, p. 151. Lehigh Valley Coal Co. shipped from collieries, a total of 5,775,100 tons in 1903-04, against 3,531,677 tons in 1902-03; total coal tonnage in 1903-04 was 7,511,957.

DIVS. ON COM.—'93, '94 to '97, '98 to '01, '02 '03, '04 to '05 1904. 1905.
Since '93. 6 c. 1¼ 5 yrly. 5¼ 4 None. Aug., 1 Jan., 2 (a. s.)

BONDS.—The general consolidated mortgage of 1903 will secure $150,-000,000 bonds, bearing not to exceed 5 p. c. interest, covering the entire road, the stock of the Lehigh Valley Coal Co. and other property. Of the bonds $10,000,000 are issuable at once, $10,000,000 were reserved to retire $6,516,000 car trusts, due 1907 to 1910, and $1,535,-000 coal purchase bonds, $26,000,000 to retire at or before maturity outstanding fixed obligations amounting to $94,130,000, (including the collateral trust bonds, and $2,000,000 coal trust certificates of 1902, which will be called for payment), on payment of which the general consols will be a first lien on all the property of the system, except as to $12,600,000 annuity bonds, which are a perpetual charge; the remaining $34,000,000 are issuable at not exceeding $2,000,000 a year, or such larger amounts as may be approved by stockholders, beginning Jan. 1, 1906, for acquisitions, terminals, coal properties, equipment, etc. Old bonds may, however, be extended if necessary

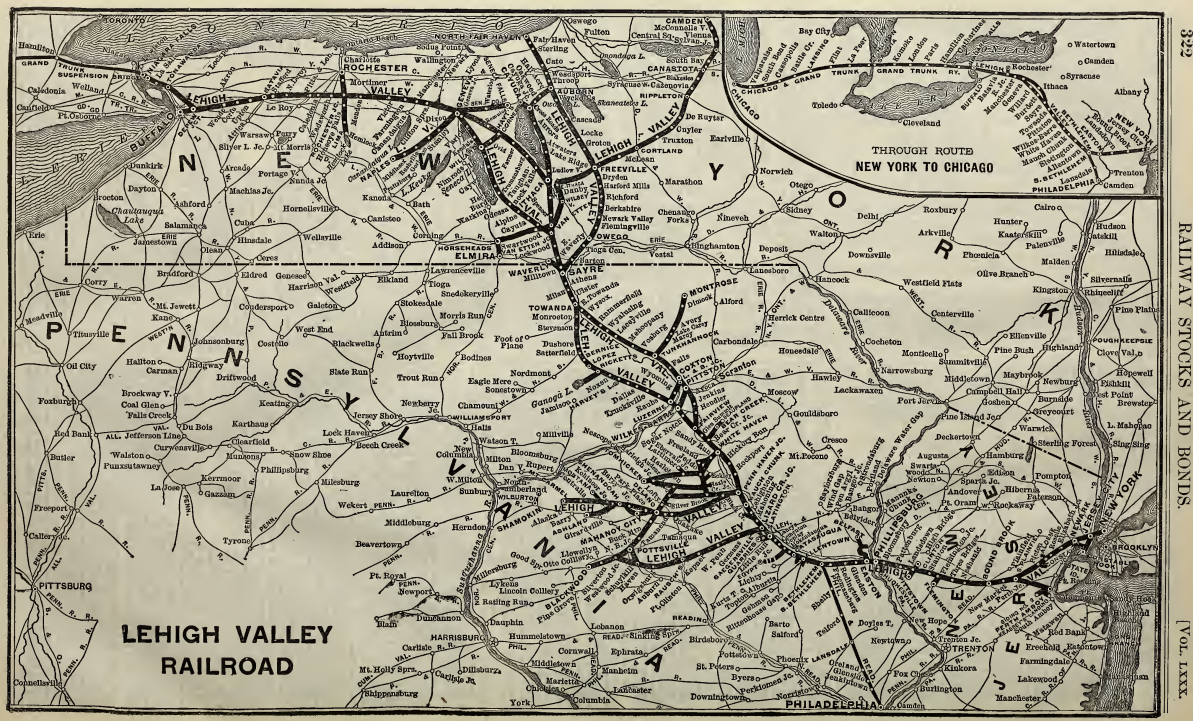
LEHIGH VALLEY RAILROAD
THROUGH ROUTE
NEW YORK TO CHICAGO
PENNSYLVANIA
NEW YORK
NEW JERSEY
LAKE ERIE
LAKE ONTARIO
LAKE CHAMPLAIN
LAKE CHAUTAUQUA
BUFFALO
ROCHESTER
ELMIRA
SAYRE
TOWANDA
WAVERLY
PITTSBURG
HARRISBURG
PHILADELPHIA
TRENTON
NEWARK
JERSEY CITY
BROOKLYN
LEHIGH VALLEY
CHICAGO
TOLEDO
CLEVELAND
BUFFALO
ROCHESTER
ALBANY
SYRACUSE
ITHACA
WATERTOWN
CAMDEN
TRENTON
PHILADELPHIA
NEW YORK
BROOKLYN
JERSEY CITY
NEWARK
ELIZABETH
PATERSON
HOBOKEN
ORANGE
MORRISTOWN
DOVER
PHILLIPSBURG
EASTON
BETHLEHEM
ALLENTOWN
MAUCH CHUNK
WILKESBARRE
SCRANTON
HONESDALE
BINGHAMTON
ITHACA
AUBURN
CANANDAIGUA
GENEVA
NIAGARA FALLS
LOCKPORT
TONAWANDA
HORNELLSVILLE
CORNING
ELMIRA
WATKINS
GLENS FALLS
SARATOGA
SCHENECTADY
UTICA
ROME
ONEIDA
SYRACUSE
OSWEGO
CANANDAIGUA
ROCHESTER
BUFFALO

RAILROADS. For explanation of column headings, &c., see notes on first page of tables.	Miles of Road.	Date of Bonds.	Size, or Par Value.	INTEREST OR DIVIDENDS. Amount Outstanding	Rate per Cent.	When Payable	Where Payable, and by Whom.	Bonds—Principal, When Due. Stocks—Last Dividend.
Lehigh Val.—(Con.)—Snow Sh. 1st M. not gu. G. P. r	....	1880	$500	$365,000	5	J. & J.	Philadelphia.	Jan. 1, 1910
L. V. Coal Co. 1st M. $12,000,000, g. s. f. not drn. o. r.	....	1893	1,000&c	10,114,000	5	J. & J.	do	Jan. 1, 1933
Delano I. & I. 1st M., g. cu., s. f. $30,000. T. G. P.	....	1892	1,000	1,089,000	5	J. & J.	do	Jan. 1, 1932
Consol. Real Estate, 1st M., $1,800,000, gu. Unm	....	1904	1,000	See text.	5	F. & A.	....	Feb. 1, 1954
Certs., $500,000 due each F. & A. ..... o. r*	....	1904	1,000	100,000	5	F. & A.	Phil., Girard Trust.	To Feb., 1906
gold. G.P.) $25,000 due each F. & A ..... o. r	....	1896	1,000	75,000	5	F. & A.	do	To Aug., 1906
Equip. trusts, gold, due $200,000 yearly. P. & P	....	1899	1,000	1,000,000	4½ g.	J. & D.	Phila., Penn. Co. for Ins.	To June 1, 709
Do gold, sec. by equip. $2,000,000 yrly.	....	1902	1,000	1,138,000	4½ g.	Various	Philadelphia.	To Dec. 1, 1910
Maritime mortgage bonds, $120,000 due yearly	....	....	....	385,000	5 g.	M. & N.	....	To May 1, 1907
Leavngt. & East—1st M., g. extn'd, red. 102 Ce. C'	....	1895	....	1,000,000	5	M. & N.	N. Y., Treas. Tod & Co.	July 1, 1911
General mort., gold. Ce. C'	92	1895	1,000&c	1,500,000	See text.	F. & A.	See Text.	Feb. 1, 1935
Little Falls & Dolgeville—1st M., $250,000, gold. c	....	1903	100 &c.	250,000	3 g.	J. & J.	N. Y., Am. Ex. Nat. Bk.	1933
Little Miami—St. Louis, &c., p. p. 99 yrs., P. C. & St. L.	....	....	....	4,943,100	7	J. & J.	Cin., Cin. Nat. Bk.	Nov. 3, 1904
Renewal mortgage.....c	84	1882	1,000	1,500,000	5	M. & N.	N. Y., Bank of America.	Nov. 2, 1912
New M. ($3,000,000).....T. g., p. 184, 241, 1060.	84	1901	1,000	1,676,000	3½	F. & A.	do	Feb. 1, 1951
L. Rock & Ref. Br.—1st M., g. (assumed). T.	53	1899	1,000	1,000,000	4	J. & J.	St. Louis and Phila.	July 1, 1939
Little Schuylkill Nav. R.R. & Coal—Stock (rental gu.)	32	....	50	2,487,850	5 g.	J. & J.	Phila., Of. 410 Walnut	Jan. 15, '05, 3
Long Island—Gold notes by mortgage.....	132	1878	100 &c.	2,160,000	4 & 5 g.	F. & A.	N. Y., U. S. Mort. & Tr. Co.	Aug. 1, 1918
Consol. mortgage, gold ($3,610,000 are 5 p. c.)..Cc	136	1881	1,000	4,731,000	4 & 5 g.	Q.—J.	do	July 1, 1931
General mortgage, gold. Cc.....	163	1898	1,000	3,000,000	4 g.	J. & D.	do	June 1, 1938
1st R.E. M. on ferry pr., $750,000, gold. c'pn..c'	....	1898	1,000	1,494,000	4½ g.	M. & S.	do	Mch. 1, 1922
Stewart Line M. of 1932 for $500,000, gold. Cc.	18	1892	1,000	332,000	4 g.	J. & D.	do	June 1, 1932
Debenture ($1,500,000) gold, not subject to call....	....	1894	1,000	a 1,135,000	5 g.	J. & D.	do	June 1, 1934
New York & Flushing 1st mort., gold. Cc.....	12	1880	1,000	125,000	6	M. & S.	do	Mch. 1, 1910
B'klyn & Montauk 1st M., $250,000 are 6s. Cc. c'	76	1881	1,000	1,000,000	5 & 6 g.	M. & S.	do	Mch. 1, 1911
2d M., g., sw'd, 1st, 5s. Sharp. & Nor. Cc. c'	76	1881	1,000	600,000	5 g.	M. & S.	do	Mch. 1, 1938
Long Island City & Flushing 1st M., assumed. Cc	12	1881	1,000	600,000	6	M. & N.	do	May 1, 1911
Consol. mortgage, gold. Ce..... c'	19	1887	1,000	650,000	5 g.	M. & N.	do	May 1, 1937
N. Y. Bay Extension, $250,000, gold. Cc.....	6	1893	....	a 100,000	5 g.	J. & J.	do	Jan. 1, 1943
Montauk Extens'n, $800,000, 1st M., assumed...	21	1895	....	a 315,000	5	J. & J.	do	Jan. 1, 1945
Unified M., $9,673,000, g. gu. 1st ch. Unm ..... cr	316	1899	1,000&c	9,673,000	4 g.	M. & S.	do	Mar. 1, 1949
Refund. M., $45,000,000, g., guar., p. & l. Eq...s'	316	1903	500 &c.	12,200,000	4 g.	M. & S.	New York.	Mar. 1, 1949

for not over two years. Provision may be made at the time of issue of bonds thereunder for the right to convert into stock at the pleasure of the holder not over $25,000,000 thereof. V. 77, p. 2224. V. 78, p. 287; V. 79, p. 1642. The *mort and coll. trust'e of 1887* have been called for payment at 107½ on May 1, 1905. V. 79, p. 2205.

GUARANTIES.—*Sharon Railroad*—Stock, 7% yearly, to new Sayre, Penn., 175 m. donble track, and branches to Ithaca, Auburn, etc., 106 m.; in all 281 m., covered by $1,000,000 mortgage of 1890, bnt in Aug., 1903, consolidated with other mort. and mtge. release now is $59 miles. Stock, $7,720,000, all owned by Lehigh Val. *RR.* Mortgage abstract, V. 51, p. 1141. Report for 1901, V. 73, p. 1071. V. 77, p. 1642.

Lehigh Valley Terminal Railway.—Owned double-track road from South Plainfield, N. J., to Jersey City, with about 125 acres at Jersey City and a large water front. Stock, $2,000,000, all owned by Leh. Val. Coal Co., other subsidiary companies in L. V. Ry. of N. J., having total mileage of 110 m., its $10,454,000 outstanding stock (46,000,000 additional in treasury) being owned, as is $4,000,000 of the 5 p. c. bonds. V. 72, p. 530; V. 640, 880. Car trusts, $900,000.

Morris Canal—Lease for 999 years and dividends guaranteed. Bonds all owned by Lehigh Valley. See V. 50, p. 137.

Pennsylvania & New York Canal & Railroad.—Leased for 99 years from December 1, 1888, to the Lehigh Valley, which assumed its debt and owns all its stock. Consol. mortgage bonds of 1888 are reserved to take up prior bonds when due. The consols include $4,000,000 of 5 per cents, $3,000,000 of 4½s, $1,500,000 of 4s, and $1,950.

Lehigh Valley Coal Co.—See "Coal Property" above.

Coal Co. tr. certificates of 1902 ($3,000,000 author.) have been called in at 102½ and int. on Dec. 1, 1904. V. 77, p. 2502; V. 78, p. 1230.

Consolidated Real Estate Co.—See V. 78, p. 1223; V. 79, p. 1271. To June 30, 1904, none had been issued.

Seneca County Ry., $500,000 guaranteed bonds, none issued June 30, 1904. See V. 79, p. 1271.

National Storage Trust certificates, V. 78, p. 1781.

GENERAL FINANCES.—In 1904 dividends were resumed. V. 79, p. 103, 77; V. 80, p. 117. In Oct., 1904, $15,000,000 four p. c. ref. bonds were sold, providing about $12,000,000 for general corporate requirements and for the retirement of the $7,900,000 mort. and coll. trust 5 per cent bonds and $2,000,000 five per cent coal trust certificates. V. 79, p. 1642, 1744, 2205. V. 80, p. 117.

EARNINGS—5 months, (1904).....Gross, $13,220,295; net, $5,667,251
July 1 to Nov. 30...(1903.....Gross, 13,004,314; net, 5,230,147

ANNUAL REPORT.—Fiscal year ends June 30. The report for 1903-04 was given in V. 80, p. 1, 52; compared with V. 78, p. 1781.

	1903-04.	1902-03.	1901-02.
Earnings from coal	$12,403,676	$11,264,859	$10,193,259
Miscellaneous freight	11,994,701	11,609,706	9,627,287
Passengers	3,155,715	3,191,639	3,064,820
Mail, express, etc	1,668,930	1,747,284	1,295,902
Total gross	$29,881,738	$26,654,503	$23,319,968
Operating expenses	17,970,760	15,986,990	12,761,199
Net earnings	$11,011,438	$7,674,824	$5,938,769
Other income	505,477	604,924	533,230
Total income	$11,516,915	$8,279,248	$6,471,999
Additions and improvements	$1,465,290	$1,266,182	$1,438,676
Interest and rentals	5,083,583	5,111,398	5,090,317
Taxes	677,613	615,407	613,450
Miscellaneous	32,667	176,673	105,449
Total deductions	$7,261,353	$7,167,659	$7,249,909
Net income	$4,255,560	$1,111,589	def. $777,910
Net income coal properties	854,697	895,354	def. 1,004,992
Total net income	$5,111,997	$2,007,508	def. $1,876,708

Pres., R. B. Thomas, 143 Liberty St., N. Y. V. 79, p. 2098.) Middleton 2d V. P., J. W. Platten; Gen. Mgr., M. B. Cutter; Treas., W. C. Alderson; Sec., D. G. Baird, 228 So. Third St., Phila. Executive Com.: Chairman, Eben B. Thomas; Jos. S. T. Stokes, Charles Steele, H. McK. Twombly, and Geo. F. Baer.

Directors—Edward T. Stotesbury, Alex. B. Coxe, Joseph Wharton, Beauveau Borie, Charles Steele, Irving A. Stearns, Abram Nesbitt, H. McK. Twombly, Eben B. Thomas, George F. Baker, R. B. Smith, George F. Baer and Robt. C. Lippincott. —(V. 79, p. 1704, 2205, 2642; V. 80, p. 117, 222.)

Lexington & Eastern Railway—Owns Lexington, Ky., to Jackson, Ky., about 92 miles. Operated Ohio & Kentucky Ry., Jackson, Ky., to cannel coal fields in Morgan Co., 26 miles, but independent operation was resumed in July, 1904. Stock, $500,000; par, $100. Reorganized without foreclosure in 1901 per plan V. 73, p. 663.

BONDS.—The first mortgage 5s were extended at same rate of interest to July 1, 1911, the company having the right to call and redeem all or any of them at 102 and interest. All interest on the general mortgage bonds was waived to Aug. 1, 1901, interest thereafter to be paid in cash Feb. and Aug. 1, as follows: 2 p. c. for 2 years, then 2 p. c. for 3 years and 5 p. c. yearly thereafter to maturity. Deferred debentures will be issued from time to time for balance of the interest not paid in cash on the general mortgage bonds accruing after Aug. 1, 1901, such debentures ($375,000 eventually) being payable without interest only whenever the company shall cease, after the first general mortgage bonds, but to become payable immediately in case any dividend is declared on the stock.

EARNINGS—5 months, (1904.....Gross, $195,108; net, $55,633
July 1 to Nov. 30. (1903.....Gross, 248,676; net, 51,337

Year ending June 30, 1904 (119 miles), gross, $812,206; net, $175,-810; interest, $117,500; taxes, $15,000; rentals, etc., $46,699; bal., def., $5,389. President, Arthur Cary, Lexington, Ky. (V. 76, p. 542.)

Lime Rock RR.—Owns road in and around Rockland, Me., 3 miles; mortgage, 1 mile; total, 12 miles. Stock, $450,000, controlled by the Rockland-Rockport Lime Co. of Maine Bonds, $400,000 consol. mortgage 5s, $100,000 old 6s. (V. 77, p. 1071. V. 78, p. 1044). Report for year ending, at Portland, Me. Year ending June 30, 1904, gross, $35,740; net, $37,428; other income, $4,262; charges, $19,653; dividends (5 p. c.), $25,000; bal., def., $402. Office, Rockland, Me.

Little Falls & Dolgeville RR.—Little Falls, N. Y., to Dolgeville, 10 miles. Successor in Dec., 1902, to foreclosed road of same name of 1892. Stock, $250,000; bonds, $250,000. Report for year ending June 30, 1904, gross, $42,306; net, $11,414; charges, $10,425. President, Dumont Clarke; Treasurer, E. R. Wanckel. (V. 75, p. 48.)

Little Kanawha RR.—Parkersburg, W. Va., to Creston, 53 miles, thence by steamer, 20 miles, to Creston; total, 73 miles. Stock, $3,000,000 authorized; issued $509,500. In April, 1902, a syndicate represented the Gould interests acquired control. See W. Va. & Pitts. Item, V. 74, p. 777. For year ending June 30, 1903, gross, $70,454; net, $15,522; J. T. Blair Prest., Parkersburg, W. Va.—(V. 75, p. 442, 956, 1092; V. 76, p. 1030.)

Little Miami RR.—Owns Cincinnati, O., to Springfield, O., 84 miles; branch, Xenia, O., to Dayton, O., 16 miles; Dayton, O., to Indiana State line, 20 miles; Columbus, O., to Xenia, O., 54 miles; Columbus, O., 55 miles; Cin. St. Con. RR., 2 m.; tot. 195 m.

Lease.—On Dec. 1, 1869, leased to Pittsburg Cincinnati & St. Louis (now Pittsburg Cincinnati Chicago & St. Louis) for ninety-nine years renewable forever. The Penn. RR. Co. is a party to the contract and guarantees the faithful execution. Rental is 8 per cent on $4,943,100 stock and interest on debt. Lessee's report shows results to lessee: In 1898, loss $222,225; 1899, profit, $54,725; 1900, $65,989; in 1901 profit, $1,251; in 1902, loss, $29,000; in 1903, loss, $29,000. Stock auth., $8,000,000. Beginning Dec., 1899, ½ per cent extra has been paid each Dec. and June from the surplus invested fund, making dividend in 1902 7 per cent yearly. Of the $4,943,100 stock, $1,500,000 was issued in Jan., 1903, owned by the Penn. RR.—(V. 72, p. 241, 1080; V. 74, p. 427.)

Little Rock & Hot Springs Western RR.—Owns Hot Springs to Little Rock, Ark., 53 miles; of Benton to Bauxite, Little Rock, 18 miles, is leased to Choc. Oklahoma & Gulf RR. V. 68, p. 85; V. 69, p. 283; V. 70, p. 1000, 1000, 5; in '01, 5½; 1902, 5; in '03, 5; in 1904, 5; 1905, Jan., 3. Lessee pays taxes and organ. expenses.—(V. 73 p. 554.)

London Tube Companies.—See Underground Electric Railways of London.

Loganaport & Toledo Ry.—See Vandalia RR.

Long Island RR.—Operates the steam surface roads of Long Isl.

Owns—	*Miles.*	*Leases*— (¶ Which see.)	*Miles.*
Long Island City to Greenport..95	95	Long Island Railway Co. Beach ¶	12
Long Island City to Montauk..115	115	Jamaica & South Shore	5
Sundry branches	106	(V. 78, p. 102.)	
		N. Y. B'klyn & Man. Beach ¶	18
Total owned	316		
Leases—(V. 77, p. 2098.)			
Brooklyn & Jamaica RR	10	Total June 30, 1904	391
North Shore Branch RR	30	Double track	112
Total leased	234	45 miles of track	157

STOCK—(V. 79, p. 2000,000; par, $50; of which Penn.RR. owns $6,797,900.

DIVIDENDS.—(1892, '93 to '99, '01, '02, '03, '04, '05. '96. None

Per cent.	1	4 yearly	¼	5	¼	4	since.

BONDS.—The refunding 4s of 1903 ($45,000,000 authorized issue) are secured by a lien on the entire road subject to the $26,605,000 outstanding old bonds, to retire which an equal amount is reserved; of the remainder, $10,000,000, guaranteed as to principal and interest, by the Pennsylvania RR. were sold, the proceeds to be used for various improvements and additions in connection with the Pennsylvania tunnels to and through New York City, principally for additional terminal facilities at Bay Ridge and Long Island City and for a double-track connection with the New Haven Road, for additional freight and passenger terminals, tracks, equip't, etc.; the remaining $8,395,000 will be held for future requirements. V. 79, p. 583, 1543; V. 79, p. 2696.

The *Ferry mortgage* for $2,750,000 covers all the ferry property pertaining to the company's ferries (34th Street and James Slip). As to debentures see page 2 of Sur. of April, 1895.

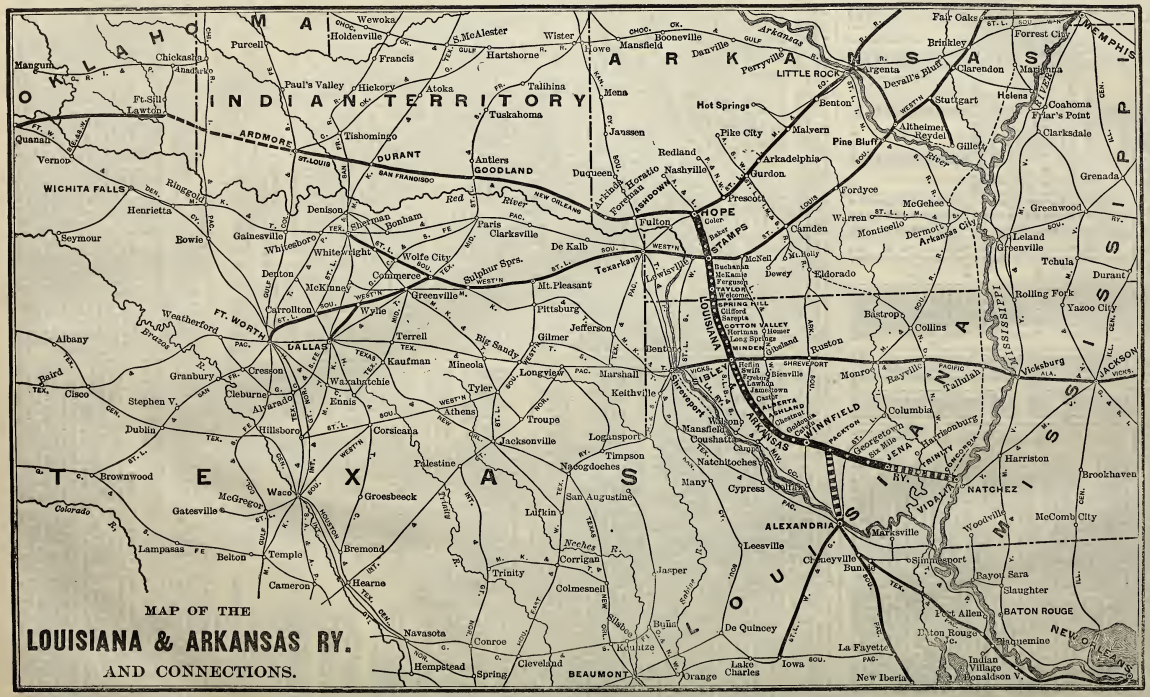

MAP OF THE

LOUISIANA & ARKANSAS RY.

AND CONNECTIONS.

RAILROADS. For explanation of column headings, &c., see notes on first page of tables.	Miles of Road.	Date of Bonds	Size or Par Value.	Amount Outstanding.	Rate per Cent.	When Payable.	Where Payable, and by Whom.	Bonds—Principal, When Due.	Bonds—Interest-Last Div.
Long Island—(Concluded)—									
LEASED LINES, PRINCIPAL OR INTEREST GUARANTEED.									
L.I. RR. N.S.Sh.Br.cons.M.$1,425,000,ex.p.&l.Ce'c'	30	1892	$1,000	a$1,262,000	5 g.	Q.—J.	N.Y.,U.S. Mort.&Tr.Co.	Oct. 1, 1932	
N.Y. B. & Man. B.1st con. M.$1,726,000, g., gu.Ce	19	1898	1,000	a1,601,000	5 g.	A. & O.	N.Y., Corbin Bank's & Co.	Oct. 1, 1935	
N. Y. & Rock. B., 1st M. $984,000, g., gu. & Tr. Ce.	----	1897	1,000	a 893,000	5 g.	M. & S.	N.Y.,U.S. Mort.&Tr.Co.	Sept. 1, 1927	
P., P. & C. L., 1st and 2d, ($96,000 2ds) cu. p. & l.	10	'86-'91	1,000	436,000	4½	Semi-an.	do do	1926-1931	
Lou. & Ant.—1st M., $7,000,000, g., & Tr. Ce.	187	1902	1,000	6,723,000	4 g.	M. & N.	N.Y., Fisk & Robinson.	Nov. 15, 1937	
Louisiana & Northwest RR.—First mort., gold.—....	36	1895	1,000	100,000	5 g.	J. & J.	N.Y., Boody, McL. & Co.	Jan. 1, 1945	
Louisiana Ry. & Nav.—1st M., g. See text R.-r. and	198	1903	1,000	4,865,000	4½g.	J. & J.	N.Y., Farmers' Tr. Co.	July 1, 1993	
La. South'n—1st M., g., cons. at 100 after 1902. Ce's	45	1897	1,000	350,000	5 g.	M. & S.	N.Y., B. Winthrop & Co.	Mar. 1, 1950	
Louisiana Western—1st mortgage, gold.....Cec'	106	1881	1,000	2,340,000	6 g.	J. & J.	N.Y.,S.F.Co.,120 B'way	July 1, 1921	
Louisv. & Atlantic—1st mort., gold, $1,000,000. Ki	101	1901	1,000	1,000,000	5 g.	M. & N.	N.Y., Knick. Trust Co.	May 1, 1941	
Louisville Bridge Co.—See text R.-r. and....			10c	1,500,000	See text	F. & A.	Louisville, Ky.	See text.	
Louis. H. & St. L.—1st mort., $2,500,000, gold. Mo	165	1896	500	2,200,000	5 g.	J. & J.	N.Y.,Bk. of Am. & Louis.	Jan., 1946	
Louisv. & Nash. Bridge—$3,000,000, g., gu. p. & l. and.c'	----	1898	1,000	2,000,000	5 g.	M. & N.	N.J., Morgan & Co.	Nov. 1, 1945	
Louisville & Nashville—Stock, $60,000,000,	----	----	100	60,000,000	See text.	F. & A.	N.Y., 71 Broadway.	Feb. 10 '05, 3%	
Cecil. Br. 1st M., Cecil. to Louis., s.f., dr. at 100. U. s.c'	46	1877	$1,000	130,000	7	M. & S.	do do	Mch. 1, 1907	
E. & N. 1st M., Rend. to Nash., s.f. dr.'s at 110. Ce.c'	151	1879	1,000	2,275,000	6 g.	J. & J.	do do	Jan. 1, 1930	
Louis. & Nash. gen'l M., s.f., dr. at 110. Ce.c'	802	1880	1,000	c8,203,000	6 g.	J. & D.	do do	June 1, 1930	
L. C. & Lex. 2d m. s. f. not dr'g. Louis. to Boyle's.c'	175	1877	100 &c.	992,000	6 g.	J. & D.	do do	Oct. 1, 1907	
Gen. mort. L. C. & Lex. gold ($3,143,000), 4s.c'	175	1881	1,000	3,258,000	4½ g.	M. & N.	do do	Nov. 1, 1931	
L. & N. bds., S. & N. Ala. RR., 2d M. as col. g. U.s.c'	189	1880	1,000	d1,913,000	6 g.	A. & O.	do do	Apr. 1, 1910	
Pensacola Div., 1st M., gold (dr'n at 110), 6.c'	43	1880	1,000	e939,000	6 g.	A. & O.	do do	Mch. 1, 1920	
N. O. & Mob. Div. 1st M., N.O. to Mobile, g. F.c'	141	1880	1,000	5,000,000	6 g.	J. & J.	do do	Jan. 1, 1930	
2d mortgage, gold.....c'	141	1880	1,000	1,000,000	6 g.	J. & J.	do do	Jan. 1, 1930	
Southeast'n & St. Louis Div. 1st mort., gold.....c'	209	1881	1,000	3,250,000	6 g.	J. & J.	do do	Jan. 1, 1931	
2d M., gold, East St. L. to Evansville & br.....c'	208	1881	1,000	3,000,000	3 g.	M. & S.	do do	Mch. 1, 1980	
1st M. (50-year 5s), $9,000,000, g. m. &c.c'	118	1887	1,000	f1,720,000	5 g.	M. & S.	do do	Mch. 1, 1937	
1st mort., collateral trust ($7,000,000) gold.—Ce'c'	----	1898	1,000	g4,705,000	5 g.	M. & N.	do do	Nov. 1, 1931	
Unified mortgage for $75,000,000, gold. Ce.c' Str	Text.	1898	1,000 &c	h32,148,000	4 g.	J. & J.	do do	July 1, 1940	
Col. Ch. M., gold, $1,250,000.....Cec'	----	1902	1,000	22,500,000	4 g.	A. & O.	New York.	Oct. 1, 1952	
St. Louis property, 1st M., gold, $650,000. Sst c	a In hands of public; total issued shown in left hand column; balance under unified mort	1891	1,000	617,000	5 g.	M. & S.	St. Louis, St. L. Tr. Co.	Mch. 1, 1916	See next page.

The *unified mortgage* is limited to the amount now outstanding. Bonds are subject to call at 110 in whole or in part on any interest day. V. 76, p. 618. Morts on real estate, $977,088. V. 76, p. 266.

GUARANTEES.—In addition to guaranteed bonds in table above guarantees 5 p. c. on $650,000 New York Brooklyn & Manhattan Beach preferred stock as part consideration for Manhattan Beach Co. Ry. Sec. stock, and 4½ p. c. on $82,500 of the N. Y. & Coney Island stock.

IMPORTANT CONNECTIONS.—Construction is in progress on the city's extension of its Rapid Transit subway system under the East River and thence to Flatbush Ave Station, Brooklyn. V. 75, p. 30, 185. The Pennsylvania RR. Co. is also proceeding to build an underground (mainly electric) railroad to cover service from Jersey City, under the Hudson River to a central passenger station at 33d Street and 7th to 10th avenues, and thence under the North River to connection with the Long Island RR. and thus with the N. Y. N. H. & H. RR., see V. 74, p. 830; V. 75, p. 1203.

LATEST EARNINGS.—For 3 mos. ending Sept. 30:

3 mos.	*Gross.*	*Net.*	*Other inc.*	*Charges.*	*Bal., sur.*
1904	$2,497,181	$924,149	$1'4,780	$605,218	$493,711
1903	2,446,166	1,004,277	97,154	554,931	486,221

ANNUAL REPORT.—Report for 1903-04 was in V. 79, p. 2639.

Year ending June 30—	1904.	1903.	1902.	1901.
Gross earnings.....	$6,282,707	$6,440,992	$5,863,607	$4,844,727
Operating expenses...	3,591,970	4,787,968	4,111,551	3,516,705
Net earnings...	$1,243,377	$1,653,024	$1,772,056	$1,345,642
Total net.....	$1,545,408	$1,990,087	$2,104,744	$1,631,555
Interest on bonds....	1,168,269	967,068	860,613	837,280
Taxes	213,183	239,151	210,932	256,979
Rentals.....	401,056	442,351	484,295	322,300
Miscellaneous....	2,297	1,561	4,749	16,962
Interest on notes, etc.	35,167	31,683	.....	.....
Balance.....	def. $275,305	sur. $305,538	sur. $544,256	sur. $195,806

President, William F. Potter. Treasurer is Henry Tatnall, Broad Station, Philadelphia.—(V. 79, p. 2147, 2639, 2796; V. 80, p. 153.)

Louisiana & Arkansas Ry.—*(See Map.)*—Hope, Ark., to Jena, La., 187 miles. Extensions, Stamps to Ashdown, Miss., 14 miles, and Packton southerly to Alexandria, 36 miles. V. 75, p. 135, 1306.

STOCK.—Stock (authorized, $7,000,000, outstanding, $2,625,000, shares par $100), of which $2,000,000 deposited under mortgage with Central Trust Co. of New York. Voting trustees 10 years: William Buchanan, Edward E. Porter, Benj. F. Yoakum, Harvey E. Fisk and Chas. L. Peck.

BONDS.—Former bonded debt retired at 6 p. c. premium. Bonds of New issue of 5 p. c. 25-year bonds is for refunding, betterments, equipment and extensions; total authorized, $7,000,000, of which $1,000,000 reserved for bridge over Red River, and the balance of bonds is limited to $20,000 per mile of completed railroad. The entire amount outstanding, but no part, will be subject to redemption at 110 and interest on any interest day after 1907, or a sinking fund will provide a sinking fund of $35,000 per annum to buy bonds at 110 and interest or under, or bonds amounting to the proceeds of $35,000 are permitted legal for savings banks in New York, New Jersey, Massachusetts or Connecticut.

EARNINGS—5 months, 1904..... Gross, $341,141; net, $136,176
July 1 to Nov. 30. 1903..... Gross, 264,349; net, 57,255
Surplus over charges, $93,101 in 1904, against $18,622 in 1903.

REPORT.—Report for year ending June 30, 1904, was given at length in V. 79, p. 2082, 2096; see p. 2054.

Year—	*Miles. Gross.*	*Net.*	*Other inc.*	*Charges.*	*Balance.*
1903-4.....	145	$315,070	$21,975	$234,156	$115,467
1902-3.....	127	592,534	160,827	17,843	70,027

Pres., Wm. Buchanan, Texarkana, Ark.—(V. 79, p. 2092, 2096.)

Louisiana & Northwestern Ry.—From Magnolia, Ark., to a point 7¼ miles south of Blenville, 79·60 miles; trackage, Magnolia to McNeil, 6·40 miles. Extension to Natchitoches, La., 36 miles, was completed in 1904; further extensions projected. Stock, $1,115,467.

Stock, $3,000,000 authorized; issued in Oct., 1903, $700,000, par, $100. Leases all bills payable, $244,000, and $1,115,467 of stock; trusts, $73,387. Trustee of first mortgage bonds, People's Trust Co., Brooklyn, N. Y. There are also 50-year gold consols at $7,500 per mile, all owned by company. Surplus for 30 mos. (26 months), ending Dec., 1904, $164,200; net, $74,501; int., taxes, etc., $19,199; bal., surplus, $55,302. Gen. Man., J. D. Beardsley, Gibsland, La.—(V. 78, p. 957.)

Louisiana Railway & Navigation Co.—Owns the steamboat to Baton Rouge, 222 miles; also branch from Colfax to Winnfield, 28 miles. Branch is under construction from Campti to Chestnut, La., 14 miles. An authorized issue of $1,000,000 of bonds (never issued) has been made and N. O. terminals and street franchises procured, etc.

Successor on June 23, 1903, of the Shreveport & Red River Valley Ry. V. 77, p. 36. Stock author., $12,000,000; outstanding Oct., 1904, $4,885,000; par, $100. Bonds (see table above) authorized to $17,500,000 total issue and $23,000 per mile; $900,000 has been issued for a bridge over the Red River at Alexandria; $4,000,000 is reserved for New Orleans terminals. See official statement, V. 77, p. 36; V. 77, p. 769. Pres., Wm. Edenborn, 3 Bridge St., N. Y.; Sec. and Asst. Treas., H. B. Helm; Treas., Clarence Ellerbe, Shreveport, La.—(V. 77, p. 36, 769.)

Louisiana Southern Ry.—Operates from New Orleans to Belair and Shell Beach, 45 miles. See V. 64, p. 83. In Jan., 1901, the United Ry. & Trading Co. of England acquired over 95 p. c. of the stock and bonds, that company also owning the Kenilworth Sugar Estates, 10,000 acres. V. 76, p. 706. Stock, $300,000, par $100. Dividends in 1900 01, 7 p. c.; in 1901-02, 7½ p. c. Year 1901-02, gross, $98,239; net, $53,000; int. and taxes, $18,625; bal., sur., $34,292.—(V. 76, p. 1297.)

Louisiana Western RR.—*(See Map of Southern Pacific.)*—Owns from Lafayette, La., to Sabine River, 106 miles; Midland to Eunice; 24 miles Midland to Abbeville, 25 miles; Mallard Junct. to Lake Arthur, 19 miles; total, 199 miles. Owned in conjunction with Construction with Southern Pacific Co. system, which owns practically all the $3,260,000 stock.

Year ending June 30, 1904, gross, $1,873,707; net, including other income, $834,767; surp. over charges, $571,935.—(V. 74, p. 268.)

Louisville & Atl. RR.—Versailles, Ky., to Beattyville Jct., 101 m. of which Miller's Creek to Beattyville, 28 miles, opened in 1902. Stock, $1,000,000; par $100. Year ending June 30, 1903, gross, $179,379; net, $92,650; int., $62,142; taxes, $7,659; balance, def., $37,146. Pres., J. F. Lambden; Sec., E. M. Walker, Versailles, Ky.—(V. 76, p. 236.)

Louisville Bridge Co.—Owns bridge 5,294 feet long over Ohio River at Louisville, Ky., and about 2 miles track additional in Louisville. Used by several railroads, P. C. C. & St. L. Ry., Louis. & Nashville RR. Co. Surplus earnings are paid back to bonds since 1900.

STOCK is $1,500,000; Penn. Co. owned Jan. 1, 1904, $900,000. Dividends, 1896, 6% ; 1897, 7 p. c.; in 1898, 6 p. c.; in 1899, 7 p. c.; in 1900, 8 p. c.; in 1901, 9 p. c.; in 1902, 9 p. c.; in 1903, 6 p. c. In any one year the entire surplus over fixed charges of stockholders was settled. $150,000 of the $243,376 recovered being distributed as a 10 p. c. dividend; balance carried forward. Louisville & Nashville. See V. 78, p. 102; V. 79, p. 2747. In July, 1900, paid 8 p. c. dividend for the first half of 1900 and last half of 1899; for 1901, 2 p. c.; for 1902, 3 p. c.; for 1903, 6 p. c.; for 1904, 3 p. c. For year ending Nov. 1, 1904, gross, $305,4+1; net, $161,725, against $160,314 in the preceding year. In calendar year 1903 gross, $326,093; net over taxes, $111,516; dividends (10¾ p. c.), $157,500; bal., def., $4,484.—(V. 78, p. 102; V. 79, p. 2747.)

Louisville Henderson & St. Louis Ry.—ROAD.—Louisville to Hawesville, Ky., 142 miles, of which West Point to Louisville, Ky., 21 miles, is trackage; owns also Irvington to Fordsville, Ky., 44 miles.

HISTORY.—A reorganization June 1, 1896 (per plan in V. 62, p. 138)

SECURITIES.—Stock, common, $2,000,000; preferred, 5 p. c. non-cum., $2,000,000. The stock is in voting trust for James J. Hagerman, Percy Ives and Oscar Fenley, for ten years, in a voting trust, unless earlier terminated by unanimous vote of trustees. See terms V. 62, p. 138. Of the bonds $830,000 are reserved to retire Southern bonds.

EARNINGS—9 months,	1903-4	Gross, $872,340;	net, $200,314
July 1 to Mar. 31.	1902-3	Gross, 638,436;	net, 184,236

REPORT.—For year ending June 30, 1904, was in V. 79, p. 2147, showing: Gross, $895,9 0; net, $256,093; improvements, $19,252; interest, $110,000; taxes, $20,000; balance, surplus, $7,346. In 1902-3, gross, $1,011,211; net, $231,227; bal., $21,441.

Louisville & Jeffersonville Bridge Co.—One-half mile long and the approaches one mile; opened Jan. 1, 1896. Also owns about 40 acres of land in Louisville and 100 acres in Jeffersonville. Stock, $1,425,000; mortgage is for $5,000,000, trustee Penn. Co. of N. Y. and Union Trust Co. of Indianapolis; bonds for $1,500,000 are reserved for future construction, etc.; the bonds are guaranteed by the Chesapeake & Ohio and Pennsylvania RR. Cos., in which companies interest the entire stock is owned. See V. 61, p. 559.—(V. 62, p. 84.)

Louisville & Nashville RR.—*(See Map.)*—ROAD.—Operates main line from Cincinnati, O., to New Orleans, La., 555 miles, with branches to St. Louis, Mo., Memphis, Tenn., etc., 2,717 miles, making total system proper June 30, 1904, 3,638 miles. The system includes:

Lines owned absolutely or through capital stock.	*Miles.*	*Lines operated separately.*	*Miles.*
Louisville to Nashville.....	185	¶Nashville Chatt. & St. Louis..947	
Sundry other lines.....	3,119	¶Georgia Railroad system.... 611	
Lines leased, &c.		¶Chic. Ind. & Louisville..... 592	
¶South & North Ala. RR.....	193	Operated under contracts..... 124	
Other lines.....	129	Owned but leased to other co's. 21	
		Do. Paducah & Mem. Div..... 32	
		Surrendered (hatch'd owned). 26	
		¶ See this company.	
Total system proper.....	3,638	Total of all June 30, '04..6,356	

In Feb., 1900, sold Centralia 46 m., for $500,000. V. 74, p. 329.

In Apr., 1902, acquired control of the Atlanta Knoxville & Northern Ry., Knoxville, Tenn., to Marietta, Ga., 205 miles, with 25-mile branch and trackage to Atlanta. Of the stock, $1,000,000 was purchased, $1,994; a connecting line from Jellico, Tenn., to Knoxville, 66 miles, giving direct Ky., Cincinnati to Atlanta, was about completed in Oct., 1904. V. 74, p. 775; V. 75, p. 1038; V. 75, p. 702, 1549; V. 79, p. 1147.

In March, 1904, the New port & Cincinnati Bridge was purchased, its $1,400,000 bonds being assumed. V. 79, p. 1474.

ORGANIZATION.—Line opened between Louisville and Nashville Nov., 1859. For securities owned and in sinking fund see V. 79, p. 1478, 1479.

Control by Atlantic Coast Line.—Late in 1902 the Atlantic Coast Line RR. acquired a majority of the stock (viz., $30,600,000 of the $60,000,000 outstanding), but the roads are operated independently. V. 74, p. 830, 1038; V. 75, p. 733, 1399.

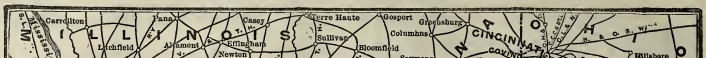
LOUISVILLE
NASHVILLE
CINCINNATI
ST. LOUIS
MEMPHIS
CHATTANOOGA
KNOXVILLE
BIRMINGHAM
ATLANTA
MACON
PENSACOLA
MOBILE
NEW ORLEANS
ILLINOIS
INDIANA
OHIO
KENTUCKY
TENNESSEE
MISSISSIPPI
ALABAMA
GEORGIA
FLORIDA
LOUISIANA
Carrollton
Litchfield
Alton
Carlinville
Springfield
Decatur
Terre Haute
Vincennes
Evansville
Princeton
Henderson
Owensboro
Hopkinsville
Clarksville
Nashville
Columbia
Lebanon
Bowling Green
Glasgow
Cave City
Elizabethtown
Lexington
Frankfort
Shelbyville
Versailles
Georgetown
Paris
Maysville
Cincinnati
Hillsboro
Portsmouth
Ripley
Gallipolis
Parkersburg
Huntington
Ashland
Grayson
Olive Hill
Catlettsburg
Ironton
Jackson
Chillicothe
Columbus
Springfield
Dayton
Xenia
Zanesville
Cambridge
Wheeling
Steubenville
Pittsburgh
Washington
Uniontown
Connellsville
Cumberland
Martinsburg
Hagerstown
Harrisburg
Philadelphia
Baltimore
Washington
Richmond
Lynchburg
Danville
Norfolk
Petersburg
Roanoke
Bristol
Abingdon
Knoxville
Morristown
Rockwood
Harriman
Chattanooga
Cleveland
Dalton
Rome
Atlanta
Athens
Augusta
Macon
Columbus
Griffin
Barnesville
Thomaston
Albany
Americus
Fort Valley
Perry
Eufaula
Montgomery
Selma
Meridian
Jackson
Vicksburg
Natchez
Brookhaven
Hattiesburg
Laurel
Gulfport
Biloxi
Pascagoula
Mobile
Pensacola
Tallahassee
Live Oak
Lake City
Jacksonville
Fernandina
Brunswick
Savannah
Charleston
Wilmington
Florence
Columbia
Greenville
Spartanburg
Asheville
Salisbury
Greensboro
Danville
Lynchburg
Roanoke
Bristol
Kingsport
Johnson City
Morristown
Knoxville

RAILROADS.

For explanation of column headings, &c., see notes on first page of tables.	Miles of Road.	Date of Bonds	Size, or Par Value.
Louis. & Nash.(Con.)—Mob. & Mon. Jct. M., g. Ce. o	179	1895	$1,000
Pens. & At. 1st M., gold, s. f., dr'n at 110 assumed. c'	160	1881	1,000
Kentucky Central.—Maysville & Lex. R.R. mort.,	49	1876	1,000
New mortgage ($7,000,000) gold. Mtg ... c'	220	1887	1,000
Nashv. Flor. & Shelf., 1st M., g., assn. lit 1900. Ce. c	105	1887	1,000
So. & No. Alabama, 2d M., gold, s. f. $2,000,000.	189	1880	1,000
Consol. mort. (for $10,000,000), g., guar. Ce. c'	189	1886	1,000
Impt. mort., $2,000,000, g. Mat (V. 79, p. 2697)	189	1904	1,000
Newp'r & Cin. Bt. 1st M., g., guar. p. & int. Fa. R. & F		1915	1,000
Atlanta Knoxv. & Nor., 1st M., g., Ce.	228	1896	1,000
Consol. mort., gold, $1,000 per mile	228	1902	1,000
L. & N.-So. joint M., $7,750,000, red. aft. '07, o' ar	.....	1902	1,000 & c
Louisville New Albany & Chicago.—See CHICAGO			
Lykens Valley—Stock, g. rental 6%	20		50
Macon & Birming.—1st M., $500,000, gold. OB. ..c	97	1896	1,000
Maine Central—Stock and scrip ($12,000,000)....			100
1st cons. mort., g. ($20,000,000) ..... c & r	304	1897	1,000 & c
$9,000,000..... ($3,265,500 at).....c & r			1,000 & c
Portland trust bonds for Mt. Desert Branch. A F	41	1901	1,000
Improv't bonds, "A" & "B," g., not M., s. f. N B			1,000
Me. Cent. Ex. & No. Am. refunding mort., gold..	56	1893	1,000
1st M. Peacham Short Line RR., Co., guar.	48	1890	1,000
K. & L. 2d mortgage (for $400,000) assum. BB	48	1891	1,000
European & N. Am. stock, $5 p. o. rental 999 years	120	.....	100
Portland & Ogdens. stock ($1,000,000), 999 years	109	.....	100
Con. M., ($800,000 are 3's g.) gu. p. & l. end. BB. c	100	1888	1,000
Portland Tn. Bt. 1st M., g., gu. p. & int. c&r	3	1887-9	1,000
Dexter & Piscataquis stock 5 p. o. rental 999 years.	17	.....	100
1st M., Dexter to Dover, etc., guar. by end. BB	17	1889	1,000
Hereford, Que. stock (rental)	53	.....	100
1st mortgage, guar. p. & l. (endorsed).....	53	1890	1,000
b Also $20,253,000 in treas'y or pledged for other issues, etc. See text.			
c $36,000. d $42,000.			

STOCK.—Increase from $5,000,000 to $60,000,000 was made in 1902 for Atlanta Knoxville & Nor. Ry. and extension. See above.

DIV.—'93-'97 '98 '99 '00 '01 '02 '03 '04 1905
P. c. | None. 3½ 5 6 None. 3¾ 4 5 yearly. Feb., 3

BONDS—*The Knoxv. Cin. & Cumber. & Nashv.* bonds are drawn at 110 by 1st, annually in October, for payment Dec. 1 on amounts increasing each five years until $150,000 per year is finally reached; in 1904, $55,000.

The *Pensacola Division* bonds are a direct obligation of the company, but $5,000 till 1900, inclusive, then $10,000, and so increasing.

The *general mortgage* bonds of 1880 are now issued in increasing amounts each year, $245,000 having been paid June 1, 1904. V. 79, p. 1223.

In June, 1898, the "*united*" *mortgage* (trustee, Central Trust Company) for $75,000,000 was executed (V. 66, p. 1041; V. 67, p. 1144), to be reserved to retire all prior liens (none of the prior liens can be extended), the balance for improvements, extensions (at the rate of $32,000 per mile), funding coupons and other purposes. The mortgage covers assets (besides about 2,200 miles of road and equipment) $10,093,300 stock of companies controlled, and $3,150,000 bonds free from any lien. For abstract of mortgage in V. 67, p. 613; also V. 72, p. 1034; 1188; V. 77, p. 968. In July, 1904, company reported $52,501,000 outstanding, of which $1,859,000 in sinking funds, leaving $50,642,000 issued for the call. trust 4s of 1903 and $614,000 in sinking funds or deposited for other issues. See V. 78, p. 1907.

Macon & Montgomery and *Louisville & Nashville joint mortgage* is for $5,000,000, a first lien on 178½ miles Mobile to Montgomery; $1,000,000 reserved for improvements. V. 61, p. 196, 750.

Kentucky Central mortgage abstract V. 45, p. 372.

Ocean Steamship trust 4s of 1900 (now $2,000,000 authorized issue) are secured by deposit of $24,000,000 L. & N. unified 4s, $4,779,000 L. & N. Nashville & Decatur 1st mortgage 7s, $2,000,000 Nashville & Chattanooga road from Paducah, Ky., to Memphis, Tenn., 254 miles; $2,500,000 L. & N. Terminal Co. 4s (V. 75, p. 1354), $4,221,000 South & North Alabama 5s and $500,000 Louisville & Atlantic 6% preferred stock bonds. A proportionate amount of the collateral may be withdrawn at any time on delivery to the trustee of not less than $1,000,000 of the bonds. V. 72, p. 1034; V. 75, p. 1354; V. 76, p. 1440.

Of the $15,500,000 Louisville & Nashville-Southern Ry. joint bonds of 1903, $1,563,000 are reserved for this road's proportion of Southern stock and $2,110,000 for improvements and enlargements of the "Monon" at not over $500,000 yearly.

FINANCES—Since June 30, 1902, the "construction account" has been closed. Amount of permanent improvements charged in operating expenses in 1903-4 was $1,746,184, 1902-3, $2,000,633. In Feb., 1904, dividends on Louisville Chas. & Indiana R.R. stock ($7,177,000 owned) were resumed, and in Feb., 1905, increased to 5 per cent.

In 1905 dividend rate was increased from 5 to 6 p. c. V. 79, p. 2697.

In 1902 the Louisville & Nashville-Southern Railway Co. acquired $9,796,900 of the $10,500,000 Chicago Indianapolis & Louisville common and $3,273,400 of the $6,000,000 preferred stock. For change in their joint 50-year 4 per cent bonds on the basis of 78 for the common and 90 for the preferred stock or optionally 60 per cent of the purchase price in cash. V. 74, p. 1345; V. 75, p. 1354.

EARNINGS.—For half-year ending Dec. 31, partly estimated.

6 *mos.*	*Gross.*	*Net.*	*Oth. inc.*	*Charges.*	*Balance.*
1904.....	$19,470,531	$6,549,048	$846,838	$3,326,977	$4,074,909
1903.....	18,593,290	6,203,983	1,033,913	3,137,907	4,099,989

Dividends of 3 per cent call for $1,800,000 in 1904, against $1,500,000 (3¾ per cent) in 1903, leaving balance, surplus, of $2,274,909, against $2,318,822 in 1903.

REPORT.—Report for 1903-04 in V. 79, p. 1457, 1471; see also p. 1437.

Year end. June 30.	1904.	1903	1902.	1901.
Average mileage.....	2,433	2,433	2,227	2,169
Freight earnings....	$27,348,817	$26,578,621	$22,772,176	$20,419,162
Passengers.....	9,001,714	8,700,807	6,317,257	5,739,426
Mail, express, etc..	1,951,291	1,826,671	1,722,278	1,860,464
Gross earnings....	$38,943,793	$35,449,378	$30,712,257	$28,022,207
Oper. expenses.....	25,141,548	23,370,213	20,902,438	18,233,033
Net earnings.....	$13,802,245	$12,079,165	$9,809,568	$9,789,174
Net, incl. inv'ts., &c	13,437,299	12,601,058	10,810,841	10,493,861
Deduct—Taxes	$921,700	$844,474	$832,074	$813,538
Interest and rent..	5,613,228	5,184,476	4,828,768	4,151,752
Adv'sts S. & N. A., etc	67,700	217,060	125,342	118,574
Sinking f'd paym'ts.	146,600	144,400	141,100	138,900
Dividends.....	(5)3,000,000	(5)3,000,000	(5)2,875,000	(5)2,625,000
Surp. over divid'ds.	$3,688,171	$3,211,048	$1,850,307	$1,586,113

OFFICERS.—Chairman, Henry Walters, N. Y.; President, M. H. Smith, Louisville; 2d Vice-Pres., A. W. Morries, 71 Broadway, N. Y. Directors, Dec., 1904, V. 79, p. 1457. V. 78, p. 1163, 1257.

Lykens Valley RR. & Coal Co.—Owns from Millersburg, Pa., to Williamstown, Pa., 20 miles. Lease to Northern Central is terminable on 60 days' notice. Rental $35,000 per annum.—(V. 64, p. 330.)

Macon & Birmingham Ry.—Owns Sofkee Junction to La Grange, Ga., 97 miles; trackage Sofkee to Macon, Ga., 8 m. Since Feb. 1, 1904, operated under direction of Ga. South. & Florida officials although independently. V. 78, p. 584.

In year 1902-03 gross, $148,853; def. under oper. exp., $20,949; int. on bonds, $25,000, not paid. (V. 62, p. 1040; V. 78, p. 584.)

Macon Dublin & Savannah RR.—Owns road from Macon via Dublin to Vidalia, Ga., 194 miles. In Oct., 1904, Atlantic Coast Line interests acquired all the stock and bonds. V. 79, p. 2085. In year end. June 30, 1904, gross, $222,378; net, $47,518.—V. 79, p. 1462, 2085.)

Maine Central RR.—Line of road, Portland to Vanceboro, Me., via Lewiston, 241 miles; branches: Brunswick Junction to Rockland, via Lewiston, 91 miles; Bath to Lewiston and Farmington, 76 miles; branches—Belfast, Dexter, Bucksport and Mt. Desert, including ferry, 72½ miles; total, 132 miles. Portland & Ogdensburg Ry.: Portland, Me., to Lunenberg, 110 miles; small branches, 7 miles; Upper Coos and Hereford Railway, Quebec Jct., P. Q., to Scotstown, Que., 53 miles; Bath to Rockland (including steam ferry; 6-10 miles), 49 miles; total June 30, 1904, 824 miles, of which 395 owned, 388 operated under 999-year lease and preferred stock owned; 33 miles operated under 50-year leases and 8 miles ferry lines.

In Jan., 1904, the entire stock of the Washington County Ry., 137 miles, was purchased, the Ry. to be leased to Maine Central and guaranteed, prin. and int. by end; but road is operated separately. V. 77, p. 2390; V. 78, p. 103, 430, 989; V. 79, p. 2085.

STOCK.—Stock for $2,516,000 owned by Boston & Maine. V. 72, p. 988.

DIVIDENDS.—1884 to July, 1903, 6 p. o. yearly; since to Jan., 1905, incl., 1¾ p. o. (Q.-J.).

BONDS.—There are also $81,000 Maine Shore Line 6s, due 1923; also $150,000 Belfast & Moosehead Lake mortgage 5s, due 1920, not guaranteed, interest and sinking fund paid out of rental; And, & Ken. stock-bonds, $31,000, exchangeable for M. C. stock. Jointly with B. & M. guarantees $300,000 Union Station bonds. Also guarantees Washington County Ry. bonds. See above.

ANNUAL REPORT.—Report for 1903-4 was in V. 79, p. 2640.

Year ending June 30.	1904.	1903.	1902.	1901.
Gross earnings.	$6,773,550	$6,541,160	$6,194,305	$5,868,547
Net earnings....	1,432,205	1,439,305	1,432,166	1,796,483
Other income...	218,061	193,324	153,357	152,380
Net income.	$1,650,078	$1,625,629	$1,579,023	$1,801,253
Interest.....	$643,110	$643,110	$643,110	$604,922
Rents.....	545,376	545,376	545,376	604,922
Dividends.....	(7)348,348	(6)298,575	(6)298,566	(6)298,554
Sinking fund...	29,440	29,440	29,440	29,440
Charged off....	.....	.....	.....	200,000
Bal., surp....	$83,305	$108,626	$62,031	$76,115

—(V. 78, p. 103; 989; V. 79, p. 1328, 2640.)

Manchester & Lawrence RR.—Owns from Manchester, N. H., to Methuen (State Line), 2¼ miles. Leased for 50 years from September 1, 1887, to Boston & Maine at rental paying 10 p. c. div. In 1895 a (V. 60 p. o. paid from proceeds of sale of property.—(V. 79, p. 1264.)

Manhattan Ry. (Elevated).—ROAD—Owns all the elevated railroads in boroughs of Manhattan and the Bronx, N. Y. City, main line and branches, 37¾ miles, including leased road, with additional third track, sidings, etc. V. 70, p. 176, 633. Late in 1902 began using electric third-rail on entire system. V. 75, p. 733. The elevated portion of the line was from 1878 to 1881 built by Gen. Jno. C. Green, who has been operated as an extension of the system since Nov. 26, 1904, involving completion of tunnel under the East River. V. 79, p. 1328, 1385.

LEASE.—The Interborough Rapid Transit Co. leases the road for 999 years from April 1, 1903, guaranteeing 7 p. c. per annum on the stock. The remainder of $4,300,000 stock is not to be issued prior to Jan., 1906. V. 75, p. 1202, 1254, 1302; V. 76, p. 212; V. 77, p. 2450 and 2451. Interborough Rapid Transit Co., V. 76, p. 101. Guaranty, V. 76, p. 480.

BONDS.—*Consolidated mortgage* (trustee, Central Trust Co.) is limited on present mileage to $40,000,000, and may be issued for prior bonds when due. Amounts beyond $40,000,000 may be issued for extensions at the rate of $30,000,000 per mile built and $600,000 per mile of double track. (See abstract of mortgage in V. 51, p. 248, and application to New York Stock Exchange in V. 52, p. 353.)

On May 1, 1895, claims aggregating $4,367,854 had been paid as damages to abutting property and other cases were before the courts. See CHRONICLE, V. 66, p. 954, and V. 67, p. 789. Personal property tax assessment, see V. 66, p. 1041; V. 67, p. 1282, and V. 71, p. 1120. Taxes in litigation Oct., 1903 (other than franchise tax), per balance sheet, $303,000. V. 78, p. 1257.

DIVIDENDS.—'93 '90-96 '97 '98 '99 1900 '01 '02 1903 *Since.*
Since '98. P. Ct. | 5½ 6 yrly. 4½ 4 4 4 4 4 7¼ 7% p'r'yr.

In Jan., 1905, 1¾ p. c. and ¾ p. c. extra for the 9 mos. ending Dec. 31, 1904; 1¾ p. c. quarterly to be paid thereafter. V. 79, p. 2456.

EARNINGS.—For 3 mos. ending Sept. 30:

3 *mos.*—	*Gross.*	*Net.*	*Oth. inc.*	*Charges.*	*Bal. for div.*
1904.....	$3,232,949	$1,363,854	$109,000	$993,554	$1,239,310
1903.....	2,938,752	1,631,131	80,288	668,475	1,042,944

Dividends of 1¾ p. c. call for $966,000 quarterly.

ANNUAL REPORT.—Report for year 1903-04 was given in V. 79, p. 731, and report for year ending Sept. 30, 1903, in V. 77, p. 1872.

Year ending June 30—	1904.	1903.	1902.
Gross earnings.....	$14,187,683	$12,208,327	$10,665,911
Net over operating exp.....	5,341,331	6,747,544	5,147,326
Other income.....	341,505	346,859	625,800
Interest, rentals and taxes....	2,880,909	2,320,859	2,699,071
Dividends.....	(7)3,376,303	(4)3,240,000	(4)3,220,000
Bal. after dividends ...	sur. $1,925,724	sur. $727,544	sur. $1,153,455

INTEREST OR DIVIDENDS.

Rate per Cent.	When Payable	Where Payable and by Whom.
4½ g.	M. & S.	N. Y., 71 Broadway.
6 g.	F. & A.	do do
6 g.	J. & J.	do do
5 g.	F. & A.	do do
5 g.	F. & A.	do do
5 g.	F. & A.	do do
4½ g.	J. & J.	do do
5 g.	J. & D.	do do
4 g.	M. & S.	do do
4 g.	M. & J.	N. Y., J. P. Morgan & Co.
5 g.	J. & J.	Boston, Old Colony Tr.
Q.—J.	Q.—J.	Portland, Me., Office.
5 & 7	A. & O.	Portland, 2d National
4 & 4½	A. & O.	Bank & Portland
6	J. & D.	Bost., 53 La. & Ft.; Port.
4½ g.	J. & J.	Bos., 2d Nat'l Bk.; Port.
4 g.	J. & J.	Boston and Portland.
4	J. & J.	Boston, Nat. Bk.
4 g.	J. & J.	Boston and Me. R.R.
4	M. & N.	Boston, 2d Nat'l Bank.
4 g.	M. & N.	Boston, 2d Nat'l Bank.
Additional amounts were o'wned by the Co. on July 1, 1904, viz.:		
$291,000, viz.: $42,000,		
$800,000	M. & N.	Boston, 2d Nat'l Bank.

Bonds—Principal, When Due. *Stocks*—Last Dividend.

179	1895	$1,000
160	1881	1,000
49	1876	1,000
220	1887	1,000
105	1887	1,000
189	1880	1,000
189	1886	1,000
189	1904	1,000
	1915	1,000
228	1896	1,000
228	1902	1,000
.....	1902	1,000 & c
IND	ANAPO LIS & L	LOUISVILLE.
20	.....	50
97	1896	1,000
		100
304	1897	1,000 & c
		1,000 & c
41	1901	1,000
		1,000
56	1893	1,000
48	1890	1,000
48	1891	1,000
120	.....	100
109	.....	100
100	1888	1,000
3	1887-9	1,000
17	.....	100
17	1889	1,000
53	.....	100
53	1890	1,000

Jan. '05, 1¾%	1905	1,000
July 1 1916	1916	1,000
Jan. 1 1932	1932	1,000
Jan. 1 1932	1932	1,000
July 1 1916	1916	1,000
Jan. 1 1943	1943	1,000
June 1 1920	1920	1,000
Feb. 1 1921	1921	1,000
Oct. 15 '04, 2%	1904	1,000
Nov. 30 '04, ¼	1904	1,000
Nov. 1 1908	1908	1,000
Nov. 1 1908	1908	1,000
Jan. '05, 2¾%	1905	1,000
July 1 1929	1929	1,000
Nov. 1 1930	1930	1,000
Jan. 1 1943	1943	1,000
Nov. 1 1930	1930	1,000
Feb. 1 1921	1921	1,000
Oct. 1 1904

RAILROADS. For explanation of column headings, &c., see notes on first page of tables.	Miles of Road.	Date of Bonds	Size, or Par Value.	Amount Outstanding	INTEREST OR DIVIDENDS. Rate per Cent.	When Payable	Where Payable, and by Whom.	Bonds Principal, When Due. Stocks—Last Dividend.
Maine Cen. (Con.) Dp'r Coos RR. stk., 6% rent. 999 yrs	55	1890	$100	$350,000	6	M. & N.	Portland, Me., Office.	Nov., 1904. 3%
1st mort., guar. p. & i. (endorsed)	22	1890	1,000	350,000	4	M. & N.	Bost., 2d. Nat. Bk.; Port.	May 1, 1930
Extension M., $21,000 p. n., guar. p. & i. (end.)	33	1890	1,000	693,000	4½	M. & N.	Portland, Me., Office.	May 1, 1930
Dexter & Newport, stock, 5 p. c. from Nov. 25, '98	14	....	100	122,000	5	J. & J.	Treas's re Office, Portland	Jan., '05, 2½
1st M. (old 6s refund. in 1897) gu. p. & i. end.*	14	1897	.....	175,000	4	M. & S.	Sec. N. Bk., Bos. & Portl.	Sept. 1, 1917
Eastern Mains, stock, 4% rental 999 years	19	.....	.....	200,000	4½	M. & N.	Portland, Office.	May 15, 1917
Wash. Co., 1st M., $20,000 p. m., g. eu., end. red.	137	1904	1,000	2,500,000	3½g.	J. & J.	Treas. off., Portland, Me.	Jan. 1, 1954
Manches. & Law.—Stock, 10 p. c. rent (1937, B. & M.	22	.....	100	1,000,000	10	M. & N.	Manchester and Boston	Nov. 1, '04, 5%
Real estate bonds (not incl. at gu. by B. & M.)	.....	1892	1,000	1,000,000	4	M. & N.	Boston, B. & M. RR.	Nov. 1, 1922
Manhattan (Elevated) Ry. N.Y.—Stock, $60,000,000	37	.....	100	55,200,000	7	Q.—J.	N.Y., 195 Broadway.	See text.
Metropol. El. 1st M., $600,000 m., ass'd & gu. of N. Y. El. deb., secured by consol. mort. of 1890.*	12	1878	4 & 5	10,818,000	6 g.	J. & J.	N. Y., Mercantile Tr. Co.	July 1, 1908
Manhattan Elevated consol. mort., gold. Ce. o'r.	32	1886	1,000	28,065,000	4 g.	A. & O.	do do	July 1, 1938
Manis. Marg. & Northern—1st M., $500,000, g. Mp c	32	1890	1,000&c	1,100,000	5 g.	A. & O.	Union Tr. Co., Detroit.	Apr. 1, 1959
Man. & Pikes' Peak Ry.—1st M., $500,000, g. Mp c	9	1891	1,000	500,000	5 g.	A. & O.	See text.	Oct. 1, 1909
Mar. & Phoenix & S Ry. Val. RR.—M. & P. 1st M. g. c.	34	1886	1,000	540,000	6 g.	M. & N.	N.Y., Far. L. & Tr. Co.	Nov. 1, 1918
M. & P. & S. N. M., p. m. gold, Ce. o'r Fe	43	1900	1,000	780,000	5 g.	M. & N.	do do	Nov. 1, 1940
Marietta Col. & Cleve'd—1st M., $250,000, gold. K.	49	1900	1,000	250,000	5 g.	M. & N.	N.Y., Knick. Trust Co	Nov. 1, 1940
Md. D. & Va.—Qu. A. n. p. r., M. & rel. 1103-1106, then par	.....	1901	.....	330,000	5	M. & S	Baltimore.	Mch. 1, 1951
New mortgages, $2,000,000, gold. Ce. o'r Fe	.....	1903	.....	See text.	5 g.	F. & A.	do do	Feb. 1, 1953
Maryland & Penn.—York & Peach Bot. M. (text)	40	1882	50, &c	249,950	5	Text.	1st Nat. Bk., York Pa.	Apr. 1, 1932
1st mort., $1,000,000, gold, call at 105, Ba. & Ohio	84	1901	1,000	850,000	4 g.	M. & S.	N.Y., Brown Bros. & Balt.	Mch. 1, 1951
Ino. M., $900,000, 4% cum., call at par. M. Ba.	84	1901	1,000	900,000	4 in 1903	A. & O.	do do	Apr. 1, 1951
Massavipps—Stock guar. same div. as Conn. & Pas.	37	.....	100	800,000	6	F. & A.	Boston, S. D. & Tr. Co.	Feb. 1, '05 3%
Meadville Commercial & Conneaut—1st M.	32	1901	1,000	500,000	5 g.	J. & J.	Mer. Nat. Bk., Phila. Pa.	July 1, 1927
Mexican Central—1st M. (unassented) inclu. scrip	2,219	1881	1,000	27,670	(7) 4.	J. & J.	Boston, Safe Dep. & Tr. Co.	July 1, 1911
Priority bonds, gold, red. at 110	.....	1888	1,000	See text.	5 g.	J. & J.	do do	July 1, 1939
Consol. mortgage, $32,000 per m., gold. RR. o'r	2,689	1889	1,000	66,240,000	4 g.	J. & J.	do do	July 1, 1911
1st cons. inc. & scrip p. n. cum. ($9,600 m.) g. 4 RR.	2,689	1889	1,000	20,587,000	3 g.	July 10	None paid.	Jan. 10, 1939
2d cons. inc. & 6% pref. m. & l. ($11,520 m.) g.	2,689	1889	1,000	11,520,000	3	July 1	do	July 1, 1939
Registered income bonds and scrip, unassented. r.	.....	1881	1,000	359,200	3	July 1	do	July 1, 1939
Coll. tr. bonds, g., sec. by cons. 4s, call par. Mx. Int.	.....	1902	1,000	10,000,000	4½g.	F. & A.	St. Louis & New York	Feb. 1, 1907
Coll. trust notes, $10,000,000 auth., text	.....	1903	1,000	10,000,000	4	F. & J.	N.Y., co's off. 25 Br'dst.	Jan. 1, 1777

Manhattan Ry.—(Concluded.)

Yr. Sep. 30. Passengers. Yr. Sep. 30. Passengers. Yr. Sep. 30. Passengers.
1897-98.. 179,728,356 | 1899-00.. 183,788,851 | 1901-02.. 223,427,283
1898-99.. 177,204,558 | 1900-01.. 194,152,316 | 1902-03.. 255,565,390
—(V. 78, p. 993; V. 77, p. 1781; V. 76, p. 1, 1076.)

Manistique Marquette & Northern RR.—Manistique, Mich., on Lake Michigan, northerly to Shingleton, on the Duluth So. Shore & Atlantic, 40 miles, with branches, 5 miles; total, 45 miles. Also Operates a car ferry between Manistique and Northport, on the Traverse City Leelenau & Manistique RR., and also one between Manistique and Lindston on Escanaba Bay. Leased for 99 years to the road with right of purchase. V. 78, p. 2012; V. 74, p. 776; V. 76, p. 810.

Stocks, Divids. Rec'd. Bonds, Int. Paid.—Of the unissued 5s of 1902 (authorized issue of $1,500,000), the Trust Co. of Detroit, mortgage trustee) are applicable to an additional car ferry, improvements, &c., $32,000 per m., gold. BB. o'r at 2,689 1st cons. inc. & scrip p. n. cum. ($9,600 m.) g. 4 RR. c 2,689 2d cons. inc. 6% cum. m. & l. ($11,520 m.) g. 2,689 Registered income bonds and scrip, unassented. r. Coll. tr. bonds, g., sec. by cons. 4s, call par. Mx. Int. Coll. trust notes, $10,000,000 auth., text

Yr. Sep. 30. Passengers.	Yr. Sep. 30. Passengers.	Yr. Sep. 30. Passengers.
1897-98.. 179,728,356	1899-00.. 183,788,851	1901-02.. 223,427,283
1898-99.. 177,204,558	1900-01.. 194,152,316	1902-03.. 255,565,390

—(V. 78, p. 993; V. 77, p. 1781; V. 76, p. 1, 1076.)

Manistique Marquette & Northern RR.—Manistique, Mich., on Lake Michigan, northerly to Shingleton, on the Duluth So. Shore & Atlantic, 40 miles, with branches, 5 miles; total, 45 miles. Also Operates a car ferry between Manistique and Northport, on the Traverse City Leelenau & Manistique RR., and also one between Manistique and Lindston on Escanaba Bay. Leased for 99 years to the road with right of purchase. V. 78, p. 2012; V. 74, p. 776; V. 76, p. 810.

Stocks, Divids. Rec'd. Bonds, Int. Paid.—Of the unissued 5s of 1902 (authorized issue of $1,500,000), the Trust Co. of Detroit, mortgage trustee) are applicable to an additional car ferry, improvements, &c., $32,000 per m., gold. BB. o'r at 2,689 1st cons. inc. & scrip p. n. cum. ($9,600 m.) g. 4 RR. c 2,689 2d cons. inc. 6% cum. m. & l. ($11,520 m.) g. 2,689 Registered income bonds and scrip, unassented. r. Coll. tr. bonds, g., sec. by cons. 4s, call par. Mx. Int. Coll. trust notes, $10,000,000 auth., text

Compare Chicago Great Western Ry. and V. 73, p. 566, 616, 792; V. 77, p. 940. Stock authorized, $20,000,000; V. 78, p. 1758. In 1902-1904, new bonds had not been issued. In year ending June 30, 1904 (252 average miles), gross, $937,054; net, $226,776.—(V. 78, p. 1782.)

Manowipi Valley Ry.—Previous line to Lennonville, Pa., 34 miles, with branch, 3m.; trackage to Sherbrooke, Que., 3m.; total, 40 miles. Leased for 999 years from July 1, '70, to the Connecticut & Passumpsic Rivers RR. Stock, $2,000,000, all owned. Dividends payable Feb. and Aug. 1. Dividends formerly 5 p. c.; 6 p. c. since Jan. 1, 1901. Of the stock, $400,000 is in Conn. & Pas. Rivers is deposited under its mortgage and $50,000 is represented by Connecticut Trust & Safe Deposit Co. of Hartford 5 per cent trust certificates. See SUPPLEMENT of October 1, 1904.

Meadville Conneaut Lake & Linesville.—Meadville to Linesville, Pa., 21 miles, and branches, 2 miles; total, 23 miles. Leased to June 6, 1949, to Pittsburg Bessemer & Lake Erie RR., rental, 25 per cent of gross earnings. Stock, $200,000; par, $50.

Mexican Central Ry. Limited (Mexico).—*(See Map.)*—Operates the Mexico City north to Juarez City, with branches, viz.:

Owned—	*Miles.*	*Owned*	*Miles.*
Mexico City to Juarez City	1,224	Jimenez to Rosario	96
Mexico to Balsas	111	Other branches	38
Chiolote to Tampico	407	*Leased*—	
Tampico to Trevino	370	Mexico Union Ry	11
Branch, Empalme to Ameca	217	Branch, Irapuato (Tampico to La Barra)	6
Branch, Guadalajara to Tuxpan	120		
San Pedro to Paradon	138	Total July 1, 1901	3,155

In Jan., 1901, an extension was propos'd from Lecheria, near City of Mexico, to Tampico, 225 m., forming the Mexican Pacific Interocean & Tampico Ry. (purchased), Sandoval to Apulco, etc., about 62 miles, the unconstructed portion carrying a subsidy in 5% Mexican Government 4½s bonds at $10,000 per m. The Mexico Cuernavaca & Pacific, Mexico to Balsas River, 181 miles, was acquired by deed on Nov. 12, 1902, and extension is projected to Acapulco.—(V. 73, p. 337, 957; V. 74, p. 729, 1035, 1196; V. 75, p. 981, 1053.)

ORGANIZATION.—Incorporated February 25, 1880, under the general law of Massachusetts, and also holds a charter from the Mexican Government. Debt readjusted in 1888-1890.—(V. 49, p. 191, 292, 327. See also Mexican Cent. Ry. Securities Co., Limited, below. In Mar., 1901, a syndicate headed by H. Clay Pierce & Co. took a large majority of the stock. V. 72, p. 627, 873; V. 75, p. 29; V. 77, p. 299, 401.

SUBSIDY.—The balance of the subsidy trust fund in the hands of the trustees for the payment of interest, &c., on the consol. 4s, on June 30, 1904, consisted of $4,386,000 of priority mortgage bonds at cost, $4,797,914 and $1,837 cash. The fund was drawn upon during the 15 years ending June 30, 1904, to the amount of $21,041,000 to June 30, 1903: $4,500,000; Jan., 1904, interest, $1,325,160; July, 1904, interest, $1,327,560; depreciation in value of securities sold, etc., $146,301; total deductions, $3,249,021.

STOCK.—Auth., $25,600 per mile; outstand., $47,970,100, par $100.

BONDS.—Of the authorized issue of $8,000,000 priority bonds $1,600,000 were paid off with proceeds of 1st consol. 4s, and cancelled in 1891; $1,000,000 was issued in 1904 for additional rolling stock; the balance, $5,597,000, was held as an investment by the trustee of the consolidated 4s, part of the $21,041,000 was withdrawn to pay, in connection with the balance of the subsidy fund, the July, 1904, coupon on the consol. 4s. See V. 52, p. 390; V. 70, p. 1013. (See abstract of mortgage in MANUAL CHRONICLE, V. 77.)

Both series of incomes are non-cum. and secured by one indenture to the American Loan & Tr. Co. of Boston. Interest on 3 p. c. interest in 1890, 1901 and 1892; none since. V. 72, p. 627, 880.

In 1904, in addition to the $56,897,000 consol. 4s shown above, $2,340,000 had been certified by the trustee, while $1,000,000 were held as collateral for 4½ per cent bonds and about $16,000,000 for 6 p. c. notes issued in 1904. V. 79, p. 267. See Mex. Securities Co. below.

In February, 1902, the company issued $10,000,000 collateral trust 5-year 4½ per cent bonds, secured by $16,129,000 consolidated 4s, held in the treasury, the proceeds of which were used to pay the $6,000,000 notes issued in payment of Monterey & Mexican Gulf RR., the balance to be applied to 1st-mile extension of that road to main line, payment of about $2,000,000 floating debt, improvements, etc. See V. 73, p. 957; V. 74, p. 205, 728; V. 75, p. 29.

In July, 1901, $10,000,000 6 per cent 2½-yr. notes were sold to pay the floating debt. They are secured by deposit of about $16,000,000 consol. 4s, $2,500,000 Tampico harbor bonds and $1,200,000 priority bonds. V. 73, p. 339, 957.

REORGANIZATION.—In Jan., 1905, a large amount of bonds had been deposited at the request of Kuhn Loeb & Co., Speyer & Co. of New York, and Speyer Brothers of London, with a view to protecting their interests and if necessary preparing a plan of reorganization; depositaries, Equitable Trust Co., New York; Speyer & Co. of New York; Speyer Brothers, London, etc. V. 78, p. 1962, 2012; V. 79, p. 2598.

EARNINGS.—Mexican cur., 1904. Gross, $10,256,375; net, $3,011,859
July 1 to Nov. 30 (5 mos.) 1903. Gross, 10,351,686; net, 2,325,774

ANNUAL REPORT.—Fiscal year changed to end June 30. Report for 13 mos. ending June 30, 1904, was in V. 80, p. 1599, 2120. Gross earnings below are *Mexican currency*; all other figures *U. S. currency*. Mexican dollars averaged 47·72 cts. in 18 mos. ending June 30, 1904, 42·16 cts. in calendar year 1902 and 47·82 cts. in 1901.

MAP OF THE
MEXICAN CENTRAL RAILWAY
AND CONNECTIONS.
MEXICO
ARIZONA
NEW MEXICO
TEXAS
LOUISIANA
MISSISSIPPI
ALABAMA
FLORIDA
CHIHUAHUA
SONORA
DURANGO
COAHUILA
NUEVO LEON
TAMAULIPAS
SAN LUIS POTOSI
ZACATECAS
GUANAJUATO
JALISCO
COLIMA
MICHOACAN
GUERRERO
OAXACA
CHIAPAS
YUCATAN
CAMPECHE
TABASCO
VERACRUZ
TLAXCALA
PUEBLA
HIDALGO
QUERETARO
MORELOS
GUATEMALA
HONDURAS
CIUDAD JUAREZ
EL PASO
CHIHUAHUA
TORREON
SALTILLO
MONTERREY
VICTORIA
AGUASCALIENTES
LEON
QUERETARO
MEXICO
PUEBLA
VERACRUZ
TAMPICO
MANZANILLO
ACAPULCO
SAN ANTONIO
GALVESTON
NEW ORLEANS
MOBILE
LAREDO
EAGLE PASS
LAREDO
TO HAVANA & NEW YORK
TO EUROPEAN POINTS
GULF OF CAMPECHE
PACIFIC OCEAN
MEXICAN CENTRAL RY.
MEXICAN AMERICAN S. S. CO.
GULF OF MEXICO

RAILROADS. For explanation of column headings, &c., see notes on first page of tables.	Miles of Road.	Date of Bonds	Size, or Par Value.	Amount Outstanding	INTEREST OR DIVIDENDS. Rate per Cent.	When Payable	Where Payable, and by Whom.	Bonds—Principal, When Due. Stocks—Last Dividend.
Mex. Cent.—(Con.)—Equip. $5,850,000 red y'rly. par do($850,000 y'ly Oct. 1); red 102⅜ beg. 1 Oct. 1906.	—	1897	$1,000	$650,000	5 g.	A. & O.	Ol. Col. T. Co., Bos. & Lon.	Apr. 1, 1917
Mex. Mineral—1st M., $500,000, g., red. 110, s.f. Inc.	16	1899		b 340,000	6 g.	F. & A.	N. Y., Morton Trust Co.	Oct. 1, 1919
Mex. Int.—Pr. lien, $1,200,000 red. at par. 1st M., $2,000,000 1st con. M., $16,000,000, g., not guar. Mtg. $2,000,000 2d M. 4% deb. stock to be issued at 10 Feb. 1 (Text) 2d M. 4% deb. stock, $600,000 red. at par, 90 y'rs	880	1897	$500 &c.	1,033,000	4 g.	M. & S.	N. Y., Speyer & Co.	Aug. 1, 1919
Do (y., g., stp., sub. to call in 30 days)	880	1897	500 &c.	1,170,000	4 g.	M. & S.	N. Y., Speyer & Co.	Sept. 1, 1947
Income 4% bonds (no mort.), non-cumulative	—			4,493,000	4 for '03	Sept. 1	Own'd by Na. RR. of Mex.	Sept. 1, 1977
Mexican National—See NATIONAL RR. OF MEXICO.								
Mex. No.—1st M., $1,000,000, g., red. at par	83	1890	1,000	a999,000	6 g.	J. & D.	N. Y., office, 82 Beaver	Dec. 1, 1910
Mexican Railway, Limited—Ordinary shares	—		£10	£2,254,720				
1st preference stock, 8 per cent	—		£10	£2,554,100	See text.	M. & N.	Glyn, M. C. & Co., Lon.	Nov. 24, '04, 3%
2d preference stock, 6 per cent	—		£10	£1,011,020	—	—	—	—
Perpetual 6 per cent debenture stock	321	—	£10	£2,000,000	6	J. & J.	Glyn, M. C. & Co., Lon.	Perpetual.
Mexican So. Ry., Lim.—Ordinary shs., $1,000,000; 1st M. 4% deb. stock to be issued at 10 Feb. 1 (Text) 2d M. 4% deb. stock, $600,000 red. at par, 90 y'rs	228	1896		£700,000	See text.	See text	Checks mailed.	May 9, '04, 1½
	228	1896		4	4	F. & A.	—	—
				£590,711	4	F. & A.	—	—
Michigan Central—Stock	—	—	100	c13,000,000	4 in 1904	J. & J.	N. Y. Gr. Cent. Station.	Jan. '98, '05, 2%
1st mortgage, $18,000,000, gold. G	270	1902	1,000 &c	13,000,000	3½ g.	M. & N.	Reg. at G.S.; cp. at G.T.	May 1, 1952
M. C. Michigan Air Line, 1st mortgage. Un.	115	1890	1,000 &c	2,600,000	4	J. & J.	Rg. at G.S.; cp. at U.T.	Jan. 1, 1940
M. C. 1st M. on Det. & Bay City ($4,000,000). Tr. to do do bonds without coupons.	152	1882	1,000 &c	4,000,000	{ 5	M. & S.	N. Y., Union Trust Co.	Mch. 1, 1931
	152	1881	1,000 &c		{ 5	Q.—M.	N.Y., Gr'd Cent. Station.	Mch. 1, 1931
M. C. 1st mort on Grand River Val. RR. Ex.	56	1887	1,000	1,500,000	6	M. & S.	N. Y., Union Trust Co.	Sept. 1, 1909
M. C. 1st mort. on Kalamazoo & S. Haven. Ex.	39	1889	1,000 &c	700,000	5	M. & S.	N. Y., Gr'd Cent. Station.	Nov. 1, 1939
M. C. 1st M. Term. $1,500,000 (Y. 64, p. 886). Ex.	—	1896	1,000 &c	725,000	4 g.	J. & J.	Rg. at G.S.; cp. at U.T.	July 1, 1941
Mich. Cent. 1st M. on 4 sects. Lake Superior & Mississ.	350	1901	1,000	1,500,000	3½ g.	M. & S.	Rg. at G.S.; cp. at G.T.	Sept. 1, 1951
Jack. Lans. & Sag. stock, 3½ p.c. y'rly, guar. by end.	—	1900	100	2,000,000	3½	M. & S.	N. Y., Gr. Cent. Station.	Sept. 1, '04, 1½
Grand River Valley stock, rental in perpetuity	84	—	100	491,200	5	J. & J.	Jackson, Mich.	Jan., '05, 2½%
Bay City & Bath. 1st M., $1,000,000, g., red. at par	50	1899	1,000	250,000	3 g.	J. & D.	Det. Trust Co.	Dec. 1, 1949
Bat. C. & Sturgis 1st M., g., $1,000,000, g., int. and Rp. of	41	1889	1,000	421,000	3 g.	J. & D.	do	Dec. 1, 1939
Joliet & North. Indiana 1st M., guar. p. & int. (end.)	45	1901	1,000	1,000,000	7	Jy.-Ja.	N. Y., Farm. Ln. & Tr. Co.	July 10, 1907
Middletown Tr. & Fr. Gas—1st M., ex. int. 56	13	1896	100 &c	150,000	5 g.	M. & N.	N. Y., 5 Nassau & W.	May 1, 1916
Midland Valley—1st M., g., ex. int. in 1906 (see text)	—	—	1871	250,000	5	J. & D.	do	June 1, 1910
a Exclusive of $661,000 held by sinking fund.		b $1,0	00 add'l in stks. fd.	c Of which $16,814		300 held by Y. C. & H. R. R. Co.		

Mex. Cent.—(Con.)—Equip. $5,850,000 red y'rly. par do($850,000 y'ly Oct. 1); red 102⅜ beg. 1 Oct. 1906.

Mex. Mineral—1st M., $500,000, g., red. 110, s.f. Inc.

Mex. Int.—Pr. lien, $1,200,000 red. at par. 1st M., $2,000,000 1st con. M., $16,000,000, g., not guar. Mtg. $2,000,000 2d M. 4% deb. stock to be issued at 10 Feb. 1 (Text) 2d M. 4% deb. stock, $600,000 red. at par, 90 y'rs

Michigan Central—Stock

1st mortgage, $18,000,000, gold. G

M. C. Michigan Air Line, 1st mortgage. Un.

M. C. 1st M. on Det. & Bay City ($4,000,000). Tr. to do do bonds without coupons.

M. C. 1st mort on Grand River Val. RR. Ex.

M. C. 1st mort. on Kalamazoo & S. Haven.

M. C. 1st M. Term. $1,500,000 (V. 64, p. 886). Ex.

Mich. Cent. 1st M. on 4 sects. Lake Superior & Mississ.

Jack. Lans. & Sag. stock, 3½ p.c. y'rly, guar. by end.

Grand River Valley stock, rental in perpetuity

Bay City & Bath. 1st M., g., $1,000,000, g., red. at par

Bat. C. & Sturgis 1st M., g., $1,000,000, g., int. and Rp. of

Joliet & North. Indiana 1st M., guar. p. & int. (end.)

Middletown Tr. & Fr. Gas—1st M., ex. int. 56

Midland Valley—1st M., g., ex. int. in 1906 (see text)

a Exclusive of $661,000 held by sinking fund.

b $1,000 add'l in stks. fd.

c Of which $16,814 300 held by Y. C. & H. R. R. Co.

	Cal. year 1902.	Cal. year 1901.	8 mos. end. Aug. 31 '02.	18 mos. end June 30. '01.
Gross earnings (Mex. cur.)	$21,192,227	$20,264,384	$13,484,150	$38,548,507
Operating expenses	14,312,227	13,766,384	9,034,150	26,048,507
Net earns. (Mex. cur.)	$5,961,606	$6,132,149	$3,474,329	$9,597,592
do do (U. S. cur.)	2,618,384	2,698,555	1,519,986	4,178,452

INCOME ACCOUNT FOR 18 MONTHS ENDING JUNE 30, 1901.
(P. S. THERKEY.)

Net earnings	$4,178,452	*Deductions—(Concluded)*—	
Balance from 1902	107,140	Int. on Tampico Harb. bonds	$3,597
Int. on Tampico Harb. Co. bds	307,545	Deficit & premium account	73,945
Withdrn. from subsidy fund	82,500	Int. on Mex. Int. bonds	1,439,395
		Bond acct., incl. disct'ts, etc	527,434
Total	$7,402,394	Amt. from int. for dist'n. &c.	600,000
Deduct—		Int. on Mex. No. bonds	330,860
Tampico Harb. Co. rent, acct.	$241,729	Betterments & improv'm'ts	425,382
Int. on equip. & ter. bonds	1,176,576		
Int. on collat. 4½s & bonds	675,000	Total deductions	$7,492,294
Int. on mortgage bonds	4,598,433	Balance, surplus	2,102

Chairman of Board, H. Clay Pierce; Pres't, A. A. Robinson.

Executive Committee: H. Clay Pierce (Chairman of Board), Breckenridge Jones, A. A. Robinson, E. Dwight Perkins, Samuel Rea, E. N. Foss and J. C. Van Blarcom.

Office, 25 Broad St., New York. Directors, May, 1904, V. 78, p. 2012. —(V. 79, p. 966, 968, 2456, 2588; V. 80, p. 117, 159, 163, 220.)

Mexican Central Ry. Securities Co., Limited.—This depositary company was formed in Jan. 1899 (V. 68, p. 330) to acquire the 4 per cent consols of the Mexican Central Ry. Each $1,000 bond deposited was exchanged for $1,000 4% first mtge. debenture & per cent stock, a first and second charge respectively upon the deposited securities, both secured by the same deed of mortgage to Right Hon. Lord Illingworth, Edward Rich, Frederick Huth & W. Smithers, trustees. Issued $3,841,830 each of "A" and "B" interest on "A" is payable Jan. and July 15 in London; on "B" same, if earned, otherwise cumulative. Office, 21 Old Broad St., London. Secretary, 3 Gracechurch Street, London, E. C.—(V. 68, p. 331, 524.)

Mexican International RR.—(*See Map, page* 339).—Owns in Mexico a standard gauge railroad from Eagle Pass to Monterrey; connection is made with the Southern Pacific), and Ciudad Porfirio Diaz, via Torreon, on Mexican Central, to Durango, 540 m., with branches, 90 m.; Reata to Monterrey, 130 m.; Monterrey to Saltillo, 42 m.; branch, extension Durango to Tepehuanes via Santiago Papasquiaro, 135 miles, completed in 1900; total, 746 miles. Concession proposed to Manzalan, on the Pacific Coast. Organized under laws of Connecticut.

In April, 1902, control of the road ($15,786,100 of the stock and all of the $4,499,000 income bonds) was taken over by the National RR. of Mexico as per plan V. 73, p. 784. See V. 76, p. 1192.

STOCK.—Authorized $25,000,000; issued Jan., 1904, $20,708,200.

BONDS.—In 1897 reorganized, reducing fixed charges on 659 miles from $605,300 to $300,000 gold. Of consol. 4s, $3,000,000 were in Jan., 1904, reserved for extensions at $10,000 per mile and improvements. The total issue of consols is limited to $16,000,000. The National RR. of Mexico, in pursuance of June 30, 1902, has stamped $6,470,000 of the consols as guaranteed, principal and interest, these being also secured by a first lien on the road. See V. 74, p. 1307. V. 75, p. 185. Of the consols, $3,000,000 are deposited as collateral for the National RR. of Mexico 5 p. c. notes. V. 77, p. 769. Prior lien 4½s, see V. 68, p. 331. Int. on 2d M. is guar. by Int. Coal & N. Y. Stock Exchange Feb., 1898. See application in V. 66, p. 341.

Dividend on incomes, 4 p. c., was paid for 1902 to 1904, inclusive.

EARNINGS—Mex. cur.—Cal. year 1902, $3,261,437; 1901, $2,614,437. Jan. 1 to Nov. 30, 11 mos. 1903...Gross, 6,494,465; net, 2,609,459

ANNUAL REPORT.—Report for year ending Dec. 31, 1903, was given at length in V. 78, p. 2006, 2016; see also editorial, p. 1999. In 1903, gross on average of 879 miles, $7,091,827 (Mexican currency); net, $2,782,357; in U. S. money, net, including other income, $1,173,056; int. on bonds, $949,031; surplus for dividends, $224,025. In 1902, net interest on incomes, $179,960; bal., surplus, $474,879. Pres., E. N. Brown. N. Y. office, 30 Pine St.—(V. 77, p. 769; V. 78, p. 2008, 2016.)

Mexican National RR.—Owns from Laredo, Tex., to City of Mexico, 756 miles; Monterey to Tampico, 226 miles; total main line, 982 miles. Branches owned and leased, 1,143 miles; trackage (Tit. Cent.) into Chicago under perpetual lease, 14 miles; total, 2,125 miles. Also owns 1,653 miles standard gauge, 56 miles narrow gauge and 1,117 miles of side tracks. In Feb., 1902, jointly with Lake Shore & Mich. So. took over Detroit Toledo & Milwaukee RR., Allegan to Dundee, Mich., 133 miles. V. 74, p. 370. V. 76, p. 1192.

ORGANIZATION, LEASES, &c.—Re-incorporated under general law in Texas, May 19, 1903. V. 76, p. 1206. The N. Y. C. & H. R. R. Co. in April, 1898, gave $115 in its 3½ per cent 100-year gold bonds for $100 in stock, and so in 1903 held $16,814,300 of the $18,738,000 stock issued.

CANADA SOUTHERN RR. NOW CONTRACT.—See that company.

DIVIDENDS 1st '93 '94 '95-96 '97-99 '00 '01 '02 '03 '04 Pref. 2 3 3 3½ 4 4 4 4 4 4 Com. 1 2 3 3 3 3 3 3 3 3

Per cent— | 5 | 3 | nil. | 4 yearly | 5 | 5 | 5½ | 7 | 7½ | 4 yearly

BONDS.—*Battle Creek & Sturgis* bonds for $500,000, but of this $79,000 were subsequently issued to the Michigan Central. Northern 7 miles of the B. C. & S. being operated by that company. The $1,800,000 3½s of 1901 are a first mortgage on the Jackson Lansing & Saginaw RR. (256 miles (V. 73, p. 1156) V. 76, p. 1027.) In April, 1902, $18,000,000 of 3½s were authorized, of which $10,000,000 were sold to retire the first 5s and 7s, and $3,000,000 additional have been sold, the remaining $5,000,000 being reserved for additions. See V. 74, p. 728; V. 76, p. 102; V. 77, p. 1874.

Preliminary statement for 1904, partly estimated, was in V. 79, p. 2744.

ANNUAL REPORT.—Report for 1903 was in V. 78, p. 1778.

Year ending Dec. 31.	1903.	1902.
Gross earnings	$21,200,000	$22,552,201
Op. exp. and taxes	17,861,000	18,882,320
Net earnings	$3,339,000	$3,669,883
Net, incl'g other income	3,401,000	3,744,813
Rentals paid	166,310	184,310
Interest paid	*2,531,000	1,767,468
Can. Southern share	355,088	310,168
Dividends	(4) 749,520	(4) 749,520
Surplus	$199,082	$733,354

* Includes Canada So. rental, in 1904, $375,000 in place of Can. So. share in previous share.—(V. 79, p. 152, 1023, 2744.)

Middletown Unionville & Water Gap RR.—(*See Map N. Y. Susquehanna & Western.*)—Owns Unionville to Middletown Junction, N. Y., 13·65 miles. Stock, $149,850; par, $50. Controlled through ownership of stock by New York Susquehanna & Western, which guarantees bonds. In year ending June 30, 1904, gross, $170,000; net, $12,369; charges $22,261; bal., deficit, $9,892.—(V. 64, p. 664.)

Midland Valley RR.—Owns Hartford, Ark., on the Choctaw Oklahoma & Gulf, to Tulsa, I. T., 186 miles, including extension from Muskogee westerly to Tulsa, 51 7-, 50 miles, completed in Nov., 1904. V. 78, p. 1658. Also owns about 18,000 acres of coal lands and controls Arkansas Midland, 20 miles. V. 77, p. 1874; V. 78, p. 702, 1109. Stock outstanding, $3,724,600; par of shares, $50 Bonds are subject to call at 107½ to and including Jan. 1, 1910. Pres., Edward Bates, Jr. Ingersoll Secretary, 45 Wall St., N. Y. Treas., Jos. E. Worrall. Office, Grand Trust Bldg., Philadelphia.—(V. 78, p. 702, 1109, 2012.)

Mill Creek & Mine Hill Navigation & RR.—Mill Creek Jc. to Broad Mountain, 6·93 miles; branch, 2·36 miles; total, 9·29 miles; 34·6 miles. Leased in 1861 for 999 years to Phila. & Read. RR., lease assumed in 1896 by Phila. & Read. *Railway*; rental $63,000 and taxes.

Millen & Southeastern Ry.—(See Map July '03. V. 79, p. 1642

Milwaukee & Lake Winnebago RR.—(See Wisconsin Central.)

Mine Hill & Schuylkill Haven RR.—From Schuylkill Haven to Ashland and Enterprise Jct., 69 miles; 2d track, 21 m.; total track, 90 miles. In 1897 rental reduced to 6 p. c. on stock under new lease for 999 years from Jan. 1, 1897, to Phila. & Read. Ry. Co. Dividends paid stockholders are 2½ p. c. in Jan. and 3 p. c. in July, ¼ p. c. being deducted only for taxes.—(V. 65, p. 1011.)

Mineral Range RR.—See page 421.

Minneapolis & St. Louis RR.—(*See Map.*)—Owns main line Minneapolis to Angus, Ia., 260 miles; Hopkins to Watertown, S. D., 215 miles; Kalo Branch, 1¼ miles; Lake Park Branch, 1¼ m.; Winthrop, Minn., to Storm Lake, Minn., 154 miles. Leases trackage from Minneapolis to St. Paul over the Chicago Great Western, 10 miles total operated, 642 miles. Also owns, but leases to Bur. C. R. & Nor., Albert Lea to Iowa State Line, 13 m.

HISTORY.—A reorganization in 1894, per plan in V. 59, p. 871, of *Railway* foreclosed under improvement and equipment mortgage; mileage has since been about doubled.

In June, 1900, persons identified with Minn. & St. L. obtained control of the Iowa Central Ry.; V. 70, p. 1249. The Des Moines & Fort Dodge RR., control of which was acquired Nov., 1901, was formally taken over on Jan. 1, 1905. V. 72, p. 1233; V. 79, p. 269, 1704.

STOCK.—The capital stock is, common, $6,000,000; preferred, 5 p. c., non-cumulative, $4,000,000. The preferred is entitled to dividends at 5 per cent, and then shares pro rata with the first both share pro rata.

DIVIDENDS (p. c.)	1896.	'97.	'98.	'99.	1900.	'01.	'02.	'03.	'04.	1905.
Preferred	3	3	3½	4½	5	5	5	5	5	Jan., 2½
Common	—	—	—	None.	1½	4	5	5	5	2½ Jan.—0

BONDS, ETC.—Bonds issued under the mortgage dne June, 1927, numbered from 1,101 to 1,400, for $500 each, additional to those above were assumed by the Burl. Cedar Rapids & Northern RR.

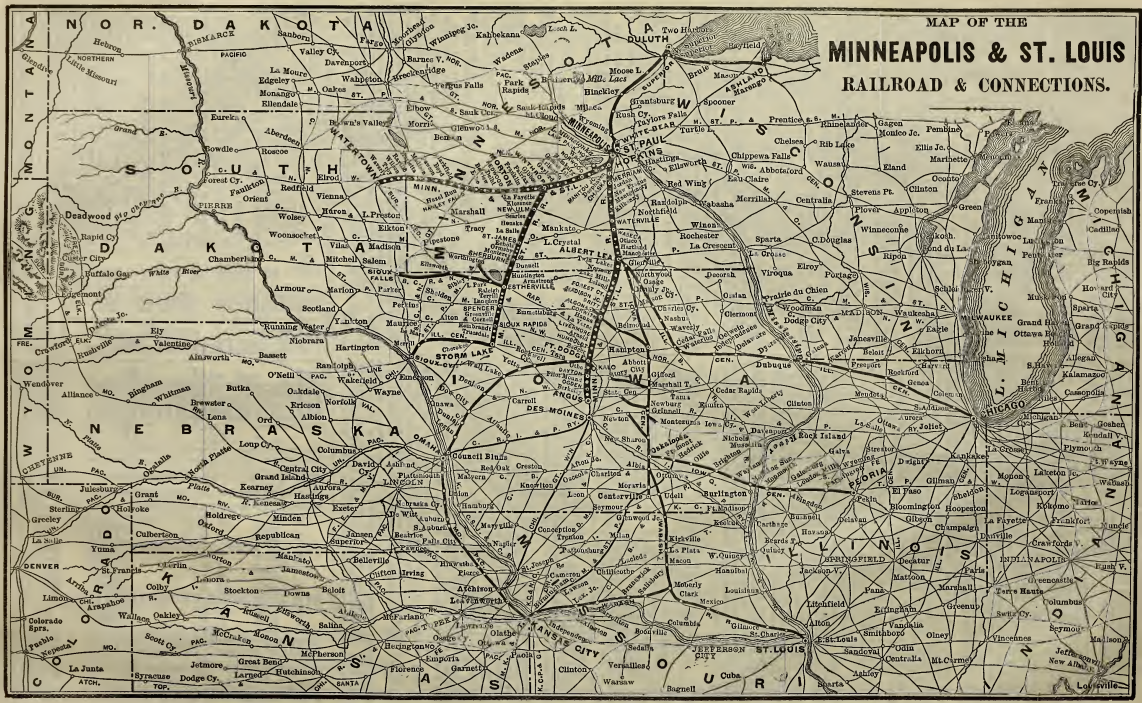
MAP OF THE
MINNEAPOLIS & ST. LOUIS
RAILROAD & CONNECTIONS.
NORTH DAKOTA
SOUTH DAKOTA
NEBRASKA
IOWA
MINNESOTA
WISCONSIN
ILLINOIS
MISSOURI
MONTANA
WYOMING
COLORADO
KANSAS
MICHIGAN
BISMARCK
DULUTH
MINNEAPOLIS
ST. PAUL
ST. LOUIS
CHICAGO
MILWAUKEE
KANSAS CITY
DES MOINES
SIOUX CITY
SIOUX FALLS
OMAHA
COUNCIL BLUFFS
PEORIA
SPRINGFIELD
INDIANAPOLIS
DENVER
JEFFERSON CITY
PACIFIC
NORTHERN
ST. P. & S. S. M.
M. St. P. & S. S. M.
C. M. & St. P.
C. St. P. M. & O.
C. R. I. & P.
C. B. & Q.
C. & N. W.
C. G. W.
C. M. & St. L.
I. C.
M. & St. L.
K. C. St. L. & C.
K. C. M. & B.
K. C. & O.
K. C. & S.
M. K. & T.
M. P.
T. & P.
A. T. & S. F.
U. P.
D. & R. G.
C. & S.
B. & M.
G. N.
N. P.
S. P.
O. R. & N.
W. C.
L. S. & M. S.
T. H.
C. & E. I.
W. & L. E.
P. & P. U.
C. & A.
C. P.
C. & E.
C. & W. I.
C. & G. T.
D. & M.
G. R. & I.
M. & O.
I. & M.
G. & S. M.
L. E. & W.
T. & O. C.
K. & M.
L. & N.
N. & W.
C. & O.
K. & O.
S. A. & A. P.
I. & G. N.
M. & B.
A. & V.
B. & O.
C. & E. I.
T. H. & I.
C. I. & L.
C. & I.
I. C.
L. S.
M. C.
Lake Superior
Lake Michigan
Lake Winnipeg
Lake Traverse
Big Stone L.
Red River
Missouri River
Mississippi River
Minnesota River
Yellowstone River
Platte River
Arkansas River
Rocky Mountains
Black Hills
Bad Lands
Sand Hills
Pacific Ocean
Atlantic Ocean
Gulf of Mexico

RAILROADS. — For explanation of column headings, &c., see notes on first page of tables.

INTEREST OR DIVIDENDS.

For explanation of column headings, &c., see notes on first page of tables.	Miles of Road.	Date of Bonds	Size, or Par Value	Amount Outstanding	Rate per Cent.	When Payable	Where Payable, and by Whom.	Bonds—Publ. Sal, Nov. Jan. Stocks—Last Dividend.
Mid. Val.—1st M., $20,000 p. m.; g., red., text. **GP.**c*	186	1904	$1,000	$3,724,600	5 g.	J. & J.	Office, Philadelphia.	Jan. 1, 1954
Mill Creek & Mine Hill Nav. & R.R.—Stock	....	....	25	323,375	10	J. & J.	Philadelphia.	Jan., 1905, 5%
Milwaukee Lake Shore & Western—See CHICAGO & NORTH-WESTERN.								
Milwaukee & Lake Winnebago—See WISCONSIN CENTRAL Ry.								
Milwaukee & Northern—See Chicago, Milwaukee & St. Paul.								
Mine Hill & Schuylkill Hav.—Stock (6 p. ct. rental).	52	....	50	4,210,200	5½	J. & J.	Phila., Office, 119 S. 4th.	Jan. 16, '05, 2½
Minneapolis & St. Louis—Consol. mtge., g.	66	1891	500 &c.	593,000	4 g.	J. & J.	New York, 44 Wall St.	Jan. 15, '04, 2%
General mortgage, int. guar. by Can. Pacific. **F.**	66	1901	100,0 0	1,000,000	4 g.	J. & J.	All owned by Can. Pac.	Jan. 1, 1951
Hancock & Cal., cons., M. g., red. at 105, ass'a....	20	1891	1,000	325,000	5 g.	J. & J.	New York, 44 Wall St.	Jan. 1, 1931
Minneapolis & St. Louis—Common stock. **Ce.**.....	....	....	100	c8,000,000	See text	J. & J.	N. Y. Central Tr. Co.	Jan. 15, '04, 2%
Pref. stock (V. 70, p. 1150), 5 p. c., non-cum. **Ce.**....	....	....	100	d4,000,000	5 in 1904	J. & J.	do do	Jan. 16, '05, 2½
1st M., Minn. to Merriam June., gold. **F.P.**.....c*	37	1877	1,000	455,000	7 g.	J. & J.	do do	Jan. 1, 1907
1st M., Merriam Junction to Iowa gold. **F.**.....c*	81	1877	500 &c.	950,000	7 g.	J. & J.	do do	Jan. 1, 1907
Iowa ext. 1st M., g. (At Les to Ft. Dodge); **Ce.**.c*	102	1879	1,000	1,015,000	7 g.	J. & D.	do do	Jan. 1, 1909
Mort. on Sect. Merion, &c. (815,000 ea.), int.&c.	53	1880	1,000	636,000	7 g.	J. & D.	do do	Dec. 1, 1910
Pacific extension 1st mortgage, gold. **Ce.**.....c*	92	1881	1,000	1,382,000	6 g.	A. & O.	do do	Apr. 1, 1921
First consolidated M., $5,282,000, gold. **Ce.**.c*	....	1894	1,000	5,282,000	5 g.	M. & N.	do do	Nov. 1, 1934
1st & ref., M., $25,000,000, g. ($18,000 p. m. **Ce.**	632	1899	1,000	b9,659,000	4 g.	M. & S.	do do	March, 1949
Minn. St. P. & S. Ste. M.—Com. stock, $14,000,000	....	....	100	14,000,000	4 in 1904	A. & O.	Minn. office; chks mailed	Oct. 15, '04, 2%
Preferred stock, 7 per cent, non-cum.	....	....	100	7,000,000	7 in 1904	A. & O.	do do	Oct. 15, '04, 3½
Minn. Sault Ste. Marie & Atl. Ry. **G.Ce.**.....c*	495	1886	1,000	3,200,000	4 g. & 5	J. & J.	N. Y., P.& O. of Montreal.	Jan. 1, 1926
Minneapolis & Pacific. 1st mortgage **Ce.**.....c*	286	1886	1,000	327,000	4 (5)	J. & J.	do do	Jan. 1, 1936
Consol. M., gold, int. guar., text. **Ce.**.c*	1,648	1899	1,000	22,170,000	4 g.	J. & J.	do do	July 1, 1938
2d M., $5,000,000, gold, int. guar. **Ce.**.....c*	1,640	1899	1,000	3,500,000	4 g.	J. & J.	do do	Jan. 1, 1949
Minnesota Transfer—1st mort.—($535,000 are 4s)c*	....	1886	1,000	1,439,000	4 & 5	F. & A.	1st N.B'k, St. Paul, Minn.	Aug. 1, 1916
Minn. & No. Wisconsin—1st M., gold, **Ce.**.....c*	50	1902	1,000	1,100,000	5 g.	J. & J.	Am. Tr. & Sav. Bk., Chic.	Jan. 1, 1936
Mississippi Arkansas & Western—1st M., gold. **A.C**	22	1902	1,000	220,000	5 g.	J. & J.	Am. Tr. & Sav. Bk., Chic.	Jan. 1, 1922
Miss. Cent.—1st M., $5,000 000 g. red. text. **Co.**c*	....	1904	1,000	1,100,000	5 g.	M. & N.	New York.	May 1, 1934
Mo. & Ill. Br. & Belt C.R.—1st M., gold, int. guar.	....	1904	1,000	765,000	4 g.	J. & J.	do do	Jan. 1, 1951
Missouri Kansas & Texas—1st mort., gold. **Ce.**..1,601		1890	500 &c.	40,000,000	4 g.	J. & D.	N. Y. Office, 49 Wall St.	June 1, 1990
2d mortgage, gold. **Ce.**.....1,601		1890	500 &c.	40,000,000	4 g.	J. & J.	do do	June 1, 1990
1st Extension mortgage, g., $20,000 p. m. **Ce.**c*.	163	1894	1,000	3,254,000	5 g.	M. & N.	do do	Nov. 1, 1944
Of which held in treasury Nov. 1, 1904: b $809, 000. c $174,100. d $39,600.								

As to first consol. mortgage see abstract V. 59, p. 1145. The refunding mortgage of 1899 limits the first consols to $5,282,000.

First refunding mortgage of 1899 is for $25,000,000, of which $10,000,000 reserved to retire underlying bonds and $5,341,000 for future extensions, improvements, etc., under severe restrictions. The mortgage is a first lien on 632 miles of road, etc., and a blanket lien on rest of property, and is further secured by deposit of $2,530,000 Des Moines & Ft. Dodge consol. bonds. V. 68, p. 187, 332; V. 79, p. 2147. See application to list, V. 69, p. 32.

The $3,072,000 Des Moines & Fort Dodge 4 p. c bonds, dated Jan. 1, 1905, are guaranteed, principal and int., by the M. St. P. & S. Ste. M.

EARNINGS—5 mos., } 1904.....Gross, $1,345,466; net, $544,589
July 1 to Nov. 30. } 1903.....Gross, 1,33 ,375; net, 560,691

ANNUAL REPORT.—Annual meeting 1st Tuesday in Oct. Report for 1903-04 was in V. 79, p. 1952.

Year Ending June 30.	1903-04.	1902-03.	1901-02.
Average miles operated.....	645	642	642
Passengers	$852,830	$819,289	$876,486
Freight	$1,878,058	2,224,520	2,526,763
Mail, express, &c.....	146,677	139,013	137,591
Gross earnings.....	$2,877,565	$3,182,822	$3,540,840
Net over taxes.....	$1,049,263	$1,237,530	$1,446,120
Other Income.....	275,248	217,415	185,036
Total net income.....	$1,324,511	$1,454,945	$1,631,156
Interest paid	934,447	886,980	856,980
Rentals.....	56,045	56,050	47,451
Miscellaneous.....	2,000		
Dividend on pref stock	(5)200,000	(5)200,000	(5)200,000
Dividend on common stock.....	(2½)150,000	(5)300,000	(5)300,000
Bal. surplus for year	def. $51,922	$11,915	$196,725

OFFICERS.—Pres., Edwin Hawley; 1st Vice-Pres., L. F. Day; Sec., Joseph Gaskell, Minneapolis; Treas., F. H. Davis, 25 Broad St., N.Y.

Directors—H. Hawley, H. a. Huntington, R. Lancton, F. E. Palmer, F. H. Davis John E. Searles, New York; C. W. Gates, Philadelphia; Minneapolis; Lyndyn, L. F. Day, Minneapolis.

—(V. 78, p. 2442; V. 79, p. 269, 1462, 1704, 1952, 2085, 2147.)

Minneapolis St. Paul & Sault Ste. Marie Ry.—Owns main line from Sault Ste. Marie, Mich., via Minneapolis to Portal, North Dak., at the International Boundary, and branches connecting with the Canadian Pacific, 1,039 miles; branches, Hankinson, No. Dak., to Bismarck, 214 miles; Wisner, North Dak., to Pollock 70 miles; other branches, 264 miles; purch. of Minneapolis Nov., 1904, 3.76 miles; also trackage in Minneapolis, St. Paul and Sault Ste Marie 19 miles.

In Nov., 1904, extension to Minneapolis, Minn., nearly completed, 330 miles, included above, was completed. —V. 79, p. 765. In May, 1904, the Bismarck Washburn & Great Falls Ry., Bismarck to Underwood, N. D., 60 miles, was opened. —V. 78, p. 1233; V. 79, p. 1704.

HISTORY.—A consolidation in 1888 of Minn. Sault Ste. Marie & At. Minn. & Pac., etc. (See V. 46, pp. 538, 609; V. 77, p. 628.)

STOCK.—Canadian Pacific on July 1, 1904, owned $7,066,600 common and $3,340 preferred. Preferred stock bears 4 p. c. rate; rest to 7 p. c. (non cum.); then common to 7 p. c.; then share pro rata. V. 75, p. 543. Car trusts, $30,360; due, $13,395 semi-an., 1904-07.

DIVIDENDS.—On preferred, 2 p. c. paid Jan., 1902; 4 p. c. paid Oct. 15, 1903, from earnings of calendar year 1902; in 1904, 4 p. c. (of which 2 p. c. from earnings of 1902) on common and 7 p. c. on pref. (paid A. & O.)—See V. 77, p. 1233.

BONDS.—Can. Pac. guarantees by endorsement 4 per cent interest on all the bonds assenting to a reduction of interest to 4 per cent. (See V. 50, p. 784; V. 51, p. 1, 1035.) Protected the Minn. & Pac. bonds and practically all of the other issues assented.

Abstract of *Winneapolis Sault Ste Marie & Atlantic* mortgage in V. 45, p. 243. The second, *Minneapolis Western*, Central Trust Co., Mort. trustee abstract CHRONICLE, V. 47, p. 142), was for $21,000,000 on 800 miles (satisfied out of this reserved $10,000,000 at rate of $25,000 per mile on all additions. V. 73, p. 185; V. 78, p. 820; V. 79, p. 1932.

As to 2d 4s, see V. 68, p. 669, 771, 977; V. 71, p. 645.

LATEST EARNS.—5 mos. } 1904.....Gross, $3,903,203; net, $2,101,314
July 1 to Nov. 30. } 1903.....Gross, 3,502,836; net, 1,900,738

REPORT.—Report for year ending June 30, 1904, was in V 79, p. 1327.

Year.	*Gross.*	*Net. Int., rates, etc. Equip., etc.*	*Bal., Sur.*
1903-04...	$6,393,498	$3,246,713 Int. on bonds, &c. .1,852,844	$1,393,869
1902-03 ..	7,237,264	3,517,342 1,852,844 200,000	1,464,498

Dividends (7 p. c. on pref. call. $4,000,687 yearly call of 4 p. c. on common $554,012 yearly call. V. 79, p. 1266, 1327, 1332.)

Minnesota & North Wisconsin RR.—See page 421.

Minnesota Transfer Ry.—Union road, owning 11·67 miles, extending from junction with Great Northern and Merriam Park to Fridley (with coach yards, etc.); side tracks 50·70 miles; total 62·37 miles.—(V. 67, p. 956). Stock, $70,000, equally owned by:

Chicago Milwaukee & St. Paul, Northern Pacific, Chicago St. Paul Minn. & Omaha, Minneapolis & St. Louis, Wisconsin Central, Chicago Burlington & Quincy, Great North., Chic. Great Western, Minneapolis & Sault Ste. Marie, and Chic. Rock Island & Pac.

Additional bonds to be issued for property and improvements as required. Principal only is payable in gold. Mortgage trustee, Northwestern Trust Co., St. Paul, Minn.—(V. 66, p. 1238; V. 67, p. 956.)

Mississippi Arkansas & Western Ry.—Owns from a point in Drew County, Ark., to Gaines Landing on the Mississippi River in Chicot County, Ark., 22 miles. Stock authorized $220,000. Year ending June 30, 1905, gross, $38,000; net, $20,000; int. on bonds, $13,000; bal., sur. $1,529. President, Geo. H. Martin, Fort Dearborn Building, Chicago, Ill. (V. 75, p. 442.)

Missouri Pacific Central RR.—Owns Hattiesburg, Miss., to Silver Creek, 55 miles. Bonds are subject to call on or after May 1, 1905, at 105 (if less than all to be drawn by lot). V. 79, p. 152.

President, F. L. Peck; Sec. and Treas., C. P. Davidson, both of Scranton, Pa.—(V. 79, p. 152, 2588, 2642.)

Missouri & Illinois Bridge & Belt RR.—Has bridge 2,100 feet long across the Mississippi River at East St. Louis; 9·09 miles of road. —owned by 10 of the 14 proprietary roads of the Terminal RR. Association of St. Louis, viz.: Cleveland Cincinnati Chicago & St. Louis, Louisville & Nashville, St. Louis Iron Mountain & Southern, Baltimore & Ohio, Missouri Pacific, Wabash, Chicago Rock Island & Pacific, St. Louis & San Francisco, Missouri Kansas & Texas and St. Louis Vandalia & Terre Haute (Penn. RR. system). Incorporated in Aug., 1904, as successor of the St. Clair Madison & St. Louis Belt RR. V. 79, p. 1625, 1851. Stock, $1,500,000; all owned by Ramsey Jr., Vice-President, A. J. Davidson; Treasurer, F. H. Hamilton; Secretary; E. D. Taylor.—(V. 79, p. 681, 1642.)

Missouri Kansas & Texas Ry.—ROAD.—Operates a line with northern terminal at St. Louis, Kansas City and Hannibal, Mo., extending southerly across the Indian Territory and the Texas cotton belt to Sherman, Denison, Dallas and Fort Worth, Texas, and to Denison, Indiana Tex., and Shreveport, La., with branches. (¶ See this company.)

Road owned.	*Miles.*	*Operated—not owned.*	*Miles.*
Missouri, Kan. & Tex. Ry.—		Wichita Falls & Ry.	18
St. Louis to Red River, Tex	629	Denison & Washita Val. Ry.	20
Hannibal to Franklin Jc..	104	Denison Bonham & N. Or. RR.	24
Branches Paola and Parsons, Kan.; Oklahoma City and Guthrie, O. T., and Purcell, I. T.	901	Dal. Plano & Marshall Ry.	10
		Dewey, I. T., to Bartlesville.	4
		Austin, Tex., terminals.....	2
Mo. Kan. & Tex. of Texas—		*Operated jointly.*	
Red River to Houston, Tex.	548	St. Louis to Texas Junction..	24
Denison to Henrietta.....	112	Iola to Piqua, Kansas.....	7
Other branches.....	201	Preston Houn. & Gulf.....	150
Total owned.....	2,770	Total oper. June 30, 1904..3,043	

The Denison Bonham & New Orleans Ry., Denison to Bonham, 24 miles, has been operated under a ten-year contract since Dec., 1901. The Dallas Cleburne & Southwestern Ry., Cleburne, Tex., to Egan, 10 miles, is to be extended to Dallas, Tex., 27 miles. V. 79, p. 1625.

Extens., Georgetown to Austin, Tex., 30 m., completed June, 1904.

ORGANIZATION, &c.—Reorg. in 1890, without foreclosure. V. 49, p. 719. The $41,000,000 stock of the "M. K. & T. Co. of Texas" is deposited with Central Trust Co. as trustee for the M. K. & T. security holders. (V. 54, p. 1047; V. 55, p. 298.) M. K. & Eastern was entered in M. K. & T. Jan. 15, 1898 (V. 66, p. 1238; V. 67, p. 1233).

The Missouri Kansas & Oklahoma RR. and Texas & Oklahoma RR., incorporated in 1901, built from Stevens, I. T., near Coffeyville, Kan., to Oklahoma City and Guthrie, with branch to Wybark, 277 miles, and from Coalgate, I. T., to Oklahoma City, 117 miles. See below. V. 74, p. 1035; V. 75, p. 808, 1086; V. 76, p. 489; V. 79, p. 1625; V. 79, p. 2012.

LAND GRANT.—Land grant in Indian Territory 3,110,400 acres, subject to Indian title. See V. 79, p. 903, 1281; compare V. 67, p. 222 V. 68, p. 542, 594. V. 55, p. 1067; V. 61, p. 1155; V. 77, p. 1535.

STOCK.—Common increased in 1904 by $7,200,000 to $63,300,300; preferred is $13,000,000 4 p. c. non-cumulative. Par of shares, 100.

BONDS.—M. K. & T. 1st and 2d mortgages of 1890 (abstracts in V. 51, p. 462) are closed mortgages. Of the 1st 4s, $40,000,000 held by Houston, Tex., 941 miles (except 71 miles of trackage) and sundry branches, the total mileage mortgaged being 1,601 miles, including the Missouri Kansas & Texas of Texas, but see below. The mortgages do not cover the right to the land grant in the Indian Territory.

The Missouri Kansas & Texas of Texas 4s originally guaranteed were assumed in June, 1896, the road forming the St. Louis extension from Franklin, Mo., to Texas Junction, Mo., 162 miles. See V. 63, p. 30. Of the St. Louis division 1st refunding bonds: $4,666,000 were reserved for the retirement of both issues, the balance being for extensions and improvements on the division. V. 72, p. 1034; V. 75, p. 808. The *Missouri Kansas & Oklahoma* 1st mortgage for $6,000,000 and $20,000 per mile; issued, $3,689,000, of which $2,000,000 pledged under M. K. & T. mort. of 1890. The bonds, formerly guaranteed, were assumed upon consolidation in May, 1904. V. 78, p. 1034, 1113.

The Missouri Kansas & Oklahoma and Texas & Oklahoma bonds, issued at $20,000 per mile, original guarantees have been assumed. V. 74, p. 1038; V. 75, p. 185, 733; V. 77, p. 252; V. 78, p. 48; V. 79, p. 968. In Jan., 1904, M. K. & O. first extension mortgage was filed to provide for future extensions, etc., none of the bonds to be issued immediately except $337,000. V. 78, p. 343

In Aug., 1904, the stockholders authorized a first and refunding mortgage to secure an issue of $40,000,000 bonds, of which about $13,000,000 reserved to retire divisional mortgages at or before maturity; balance for future purposes. V. 79, p. 968, 1281, 1332; V. 80, p. 332.

GUARANTIES.—The Boonville Bridge 4s are guaranteed, principal and interest, and also as to sinking fund beginning 1911. V. 73, p. 494.

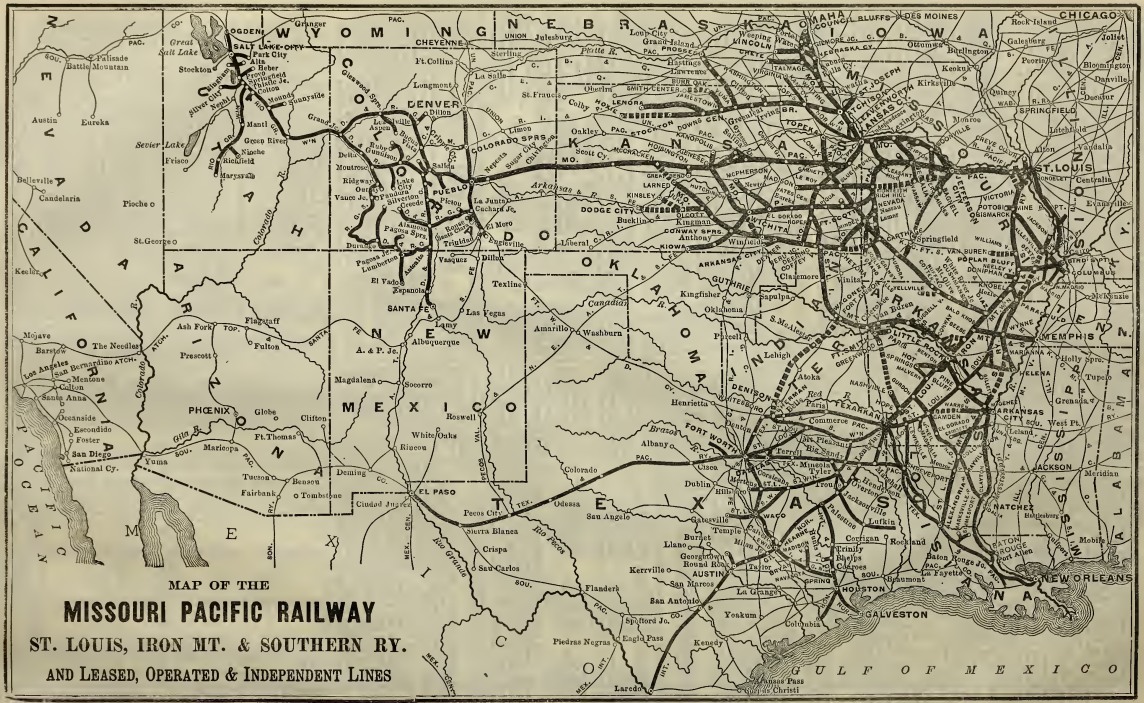
WYOMING
NEBRASKA
COLORADO
KANSAS
OKLAHOMA
NEW MEXICO
TEXAS
MISSOURI
ARKANSAS
LOUISIANA
CHICAGO
ST. LOUIS
MEMPHIS
NEW ORLEANS
DENVER
PUEBLO
GALVESTON
GULF OF MEXICO
MAP OF THE
MISSOURI PACIFIC RAILWAY
ST. LOUIS, IRON MT. & SOUTHERN RY.
AND LEASED, OPERATED & INDEPENDENT LINES

RAILROADS. For explanation of column headings, &c., see notes on first page of tables.	Miles of Road.	Date of Bonds.	Size, or Par Value.	INTEREST OR DIVIDENDS. Amount Outstanding	Rate per Cent.	When Payable	Where Payable, and by Whom.	Bonds—Principal, When Due. Stocks—Last Dividend.
Mo. K. & Tex.—(*Con.*)—St. L. Div., 1st, ref. M. F. c*	....	1901	$1,000	$1,886,000	5 g.	A. & O	N. Y. office, 49 Wall St.	Apr. 1, 2001
Mo. K. & East. 1st M., $4,000,000 g., assum. Ce.	162	1892	1,000	4,000,000	5 g.	A. & O.	do do	Apr. 1, 1942
2d mortgage, guaranteed, being retired......	162	1892	1,000	1,000,000	5 g.	A. & O.	do do	Apr. 1, 1942
Sh. Sh. & So. 1st M., $20,000 p. m., &c., assu. Ce. c*	202	1903	1,000	1,689,000	4 g.	J. & D.	do do	June 1, 1943
Kan. City & Pacific 1st M., gold, assumed. Ce. c.	130	1890	1,000	2,500,000	4 g.	F. & A.	do do	Aug. 1, 1990
M. K. & Or. M. $30,000 p. m., &c., assum. Ce. c*	277	1903	1,000	5,469,000	5 g.	M. & N.	do do	May 1, 1943
Tex. & Okla. 1st M., $2,347,000, &c., assum. e. c.*	117	1903	1,000	2,347,000	5 g.	M. & S	do do	Sept. 1, 1943
M. K. & O. 1st ext. M., g., assum. Ce see text.....	....	1904	.....	337,000	5 g.	J. & J.	do do	Jan. 1, 1944
1st and ref. M., $40,000,000, g. See text. E. c.*	....	1904	1,000	See text.	4 g.	M. & S.	do do	Sept. 1, 2004
Equip. bonds, due $67,000 a. an. V. 78, p. 1392	....	1904	1,000	871,000	4½ g.	M. & S.	N. Y. office, 49 Wall St.	M'r.'05.Mr.'11
(Dallas & Waco 1st M., $20,000 p. m. g. Ce. c*	67	1894	1,000	1,340,000	5 g.	M. & N.	do do	Nov. 1, 1940
M.K. & T. of Tex. 1st M., $20,000 p. m. g. Ce. c*	225	1892	1,000	4,000,000	5 g.	M. & S.	do do	Sept. 1, 1942
Boonville Branch, 1st M., gold, s. f. Ce. c*	....	1901	1,000	1,000,000	4 g.	M. & N.	do do	Nov. 1, 1951
2d M. (5 g. in Ing. T. & 6 g. in Okla.) Ce. c*	....	1889	1,000	986,000	6 g.	M. & S.	do do	Sept. 1, 1919
Missouri Pacific—Stock ($100,000,000 auth.).....	100			77,862,875	5 in 1904	J. & J.	N. Y., 195 Broadway.	Jan. 20.'05, 2½
Pac. RR. of Mo. 1st M., extend. in 1888, gold. Mo.	283	1868	1,000	7,000,000	4 g.	F. & A.	N. Y., Mercantile Tr. Co.	Aug. 1, 1938
2d mort., ext. in 1891 in gold, 3d in St. L. C*	283	1872	500 &c.	2,275,000	7 g.	J. & J.	do do	July 1, 1938
1st M., St. Louis real estate, ext. in 1892, gold.	....	1872	500 &c.	800,000	5 g.	M. & N.	do do	May 1, 1938
1st M. Carondelet Br., g., gu. p. & i. end. ext. '93	13	1873	500	237,500	4½ g.	A. & O.	do do	Oct. 1, 1938
3d M. (covers all property Pacific RR. of Mo.) C*	296	1874	1,000	3,820,000	5 g.	M. & N.	do do	Nov. 1, 1906
Mo. Pacific 1st M., Lexington to Sedalia, Mo., gold	55	1880	500 &c.	650,000	5 g.	F. & A.	do do	Aug. 1, 1920
Consolidated mortgage, $30,000,000, gold.....	1,079	1880	1,000	14,454,000	6 g.	M. & N.	do do	Nov. 1, 1920
Gold collateral trust M., $10,000,000 g. Ce. c*	1,120	1887	1,000	14,376,000	5 g.	M. & S.	do do	Jan. 1, 1917
1st collat. mort. bonds for $10,000,000 g. Mo. c*	671	1890	1,000	9,636,000	5 g.	F. & A.	do do	Aug. 1, 1920
New mortgage, $50,000,000, gold.....	....	....	.....	25,000,000	4 g.	.....	.....	40 Years.
Two-year gold notes.....	....	1904	5,000	6,000,000	6 g.	F. & A	do do	Feb. 10, 1906
Ler. & Caney Val. 1st M., g., gu. (V. 70, p. 1095). c*	52	1886	1,000	520,000	6 g.	J. & J.	do do	July 1, 1926
Verdigris Val. Independence & Mo. 1st M., gold, guar.	81	1886	1,000	800,000	5 g.	M. & S.	do do	Mch. 1, 1926
K. O. & W., 1st M. pf. "A" g., int. rent. red 105, Me	....	1894	500 &c.	1,026,000	5 g.	J. & J.	do do	Jan. 1, 1933
Equip. Ass'n of contract'rs, $1,203,209 g. See text, V. 78	....	1902	1,000	1,203,209	5 g.	M. & S.	do do	Sept. 1, 1912-15
do do Sec. L., g., $97,000 due Mar. 1 yearly	....	1903	1,000	776,000	5 g.	Q.—M.	do do	To Mar. 1, 1912
do do Sec. C, g., $282,000 June 1 yrly. Mo	....	1903	1,000	2,538,000	5 g.	Q.—M.	do do	To June, 1913
do do Sec. D, g., $25,000 Dec. 1 yearly.....	....	1903	1,000	225,000	5 g.	Q.—M.	do do	To Dec., 1913

Missouri Kansas & Texas Ry.—(Concluded.)

The *M. K. & T. of Texas* mortgage covers $10,000,000 of bonds at $20,000 per mile for extensions in Texas. They are guaranteed principal and interest. See above, and guaranty V. 56, p. 404.

The *Missouri Pacific* Co. of Texas stock is entirely guaranteed. Mortgage ($1,000,000) covers the coal on 51,000 acres in Indian Territory, and the company also owns 2,350 acres additional, the Denison & Washita, 20 miles, and the mines in actual operation, etc.

Equipment Notes.—On June 30, 1904, these aggregated $3,377,896, payable part yearly till 1910. V. 75, p. 608.

Latest Earnings.—5 months ending Nov. 30:

5 months.	*Gross.*	*Net.*	*Charges.*	*Sur. or Def.*
1904	$9,264,584	$3,023,006	$1,758,506	sur. $1,264,400
1903	8,093,119	2,600,113	1,758,506	sur. 841,607

Annual Report.—Annual meeting first Thursday after first Monday in April. Report 1903-04, at length, was given in V. 79, p. 1263, 1280.

Year end. June 30.—	1904.	1903.	1902.	1901.
Aver. miles operated.....	2,534	2,534	2,281	2,267
Passenger earnings.	$3,802,202	$3,160,455	$3,040,842	$2,658,245
Freight.....	13,142,111	13,222,112	12,692,272	12,097,51
Mail, express, etc..	661,484	790,838	717,865	647,220
Gross earnings....	$17,766,595	$17,208,193	$16,391,399	$15,403,083
Opc. exp. and taxes.	12,997,710	12,449,083	11,871,564	11,134,147
Net earn., inc. oth. in't	$4,768,885	$4,759,110	$4,553,642	$4,268,936
Interest on bonds..	3,316,172	3,291,896	3,226,844	3,118,015
Rentals, &c.....	703,068†	467,363	417,865	389,142
Balance, sur.....	$1,066,368	$1,009,916	$908,933	$799,916
Miles	4,893	4,893	4,893	4,893
Stock	$36,172	$36,172	$36,172	$36,172

† Includes $137 19 for rentals paid in 1903, $332 37 for 1902.

Officers.—President, Frederick Norton Finney, Milwaukee; Vice-Pres., Colgate Hoyt; Vice-Pres. and Gen. Manager, A. A. Allen, St. Louis, Mo.; Vice-Pres. and Treas., C. G. Hedge, New York; Secretary, S. Halline, 49 Wall St.

Directors—Henry C. Rouse, Colgate Hoyt, Henry W. Poor, Joel F. Freeman, Chas. H. Hedges, Elmer Dover, Geo. J. Gould and Edwin Gould, New York; Myron T. Herrick, Cleveland, O.; F. N. Finney, Milwaukee, Wis.; A. A. Allen and James Hagerman, St. Louis, Mo.; Edward R. Bacon, Long Island; Baron T. N. Sedgwick of Kansas; H. J. De Marez Owens, Amsterdam, Holland; Joseph Price, London, England.—V. 79, p. 1462, 2035, 2125, 2456; V. 80, p. 223.)

Missouri Pacific Ry.—Owns and operates a railway system extending westerly and southwesterly from St. Louis, Mo., including main lines from St. Louis to Omaha, Neb., 495 miles, and from Kansas City to Denver, Col., 707 miles, and numerous branches in Kansas, etc. Through the St. Louis Iron Mt. & Southern, which it controls, connection is had with Texas and the lines of the Texas & Pacific, International & Great Northern, Gulf Colorado & Santa Fe system, the whole forming what is known as the "Gould System," (see V. 60, p. 83.) The Mo. Pac. property includes (Dec. 1, 1904):

Lines owned and controlled. Main line.	*Miles.*	*Lines, etc.—(Con.) Miles.*
St. Louis to Omaha.....	495	Other lines..... 25
Other main line	847	Trackage to St. Joseph, etc.... 35
Branches owned.....	2,947	
Leased lines, etc.		
Boonville St. L. & Southern..	43	Tot. Mo. Pac. and br'nch lines. 3,493

Also owns a capital stock of Central Branch Union Pac., etc., 388 m.; St. Louis Iron Mountain & Southern and leased lines, 2,232 miles. Grand total Missouri Pacific mileage June 1, 1904, 6,112 miles.

Early in 1901 a large block of the stock of the Texas & Pacific and Rio Grande RR. and so in the Rio Grande Western Ry., extending the system as controlled as Ogden, Utah, was acquired and pooled for holdings in the Denver & Rio Grande are together understood to constitute a large majority of entire capital stock. See also "General Finances."

Organization, Leases, &c.—The Pacific RR. of Missouri was sold in foreclosure September 6, 1876. The present company was a consolidation in August, 1880, embracing the Missouri Pacific and minor roads. Control of International & Great Northern was acquired in 1881. Lease and of Central Br. U. F. in 1898-99. See V. 68, p. 329, 520. As to Texas & Pac. and Wabash, see "General Finances" below.

Stock.—In July, 1901, the authorized capital stock was increased from 370,000,000 to $100,000,000. The amount outstanding on Dec. 31, 1900, was $50,432,150; this was increased to $76,402,875 in 1901; in 1902 $1,460,334 was issued, and in 1903 $1,460,334. See V. 56 miles. V. 72, p. 1188, 1238, 1280; V. 73, p. 185, 1356; V. 75, p. 549.

Divs.—	'82 '83 to '87	'88 '89	'90 '91	'92 to '00	'01	'02	'03	'04.	1905
Per cent..	6	4	7	7	7	7	7	7	1¾

Bonds.—The *consolidated mortgage* is for $30,000,000—trustees John F. Dillon and Edward D. Adams—the balance unissued is in trust to redeem prior bonds due if deemed best. Abstract in V. 47, p. 287.

The *collateral trust bonds* of 1917 (Union Trust Company of New York, trustee) are secured by mortgage bonds of new roads at $12,000 or $15,000 per mile; these embracing the line from Fort Scott, Kan. to Pueblo, Col., etc. For securities pledged, etc., see V. 46 ,p. 678.

Collateral trust bonds due in 1920, see V. 50, p. 669, 874.

In Feb., 1904, $6,000,000 of two-year 5 p. c. collateral trust notes were sold; Equitable Trust Co. of New York, trustee. V. 78, p. 584.

As to 40-year 4s of 1904 see General Finances below

General Finances.—In 1903 the Missouri Pacific Railway Co. acquired $2,000,000 Wabash RR. preferred stock and the St. Louis & Iron Mt. $6,500,000 additional, the latter also owning $5,435,000 of the debenture 5 bonds, making the amount of Louisiana & Texas RR. $13,935,000 out of a total of $82,000,000 stock and voting debentures. V. 78, p. 1100. Syndicates in which the Goulds are largely interested have purchased the Western Maryland and West Va. Cent. & Pitts. (see these companies), and have completed a line connecting the Wabash with Pittsburgh and are building easterly in connection with the Western Maryland and tidewater at Baltimore. The Gould interests are also connected with the Western Pacific Ry., building between Salt Lake City and San Francisco. V. 79, p. 1100, 1280.

In Dec., 1904, a new bond issue securing $50,000,000 of 40-year 4 per cents was about to be made to pay for extensions, improvements and betterments. The present issue, $25,000,000, which was made, is secured by deposit of the $25,733,790 St. Louis Iron Mountain & Southern stock owned.

Earnings—11 months.	1904.	Gross. $39,941,455;	net, $11,916,157
Jan. 1 to Nov. 30.	1903.	Gross, 39,403,416;	net, 12,358,835

Annual Report.—Fiscal year ends Dec. 31. Annual meeting is held at St. Louis in March. Report for 1903 was in V. 78, p. 1115; see editorial, p. 1082. Earnings of Missouri Pacific *system* have been as below. "Other income" in 1903 includes: Interest on Tex. & Pac. bonds, $1,113,800; Pacific Express Co., $1,000,000; Denver & Rio Grande RR., $365,000; coal companies, $697,415, etc.

Year ending Dec. 31.	1903.	1902.	1901.
Miles operated.....	5,846	5,846	5,770
Total earnings.....	$43,095,768	$37,495,688	$36,661,093
Net earnings.....	13,680,765	12,452,497	13,045,579
Other income.....	3,776,983	2,423,139	2,472,431
Total net income.....	$17,457,720	$14,874,636	$15,519,010
Interest and rentals.....	$7,107,352	$6,645,672	$6,615,889
Taxes.....	1,225,240	1,123,374	1,082,916
Sundry accounts.....	1,538,640	560,998	541,883
Dividends.....	(6%) 3,990,115	(5%) 3,325,113	(5%) 3,549,393
Balance, surplus.....	3,696,378	2,689,512	3,914,720

Officers.—President, George J. Gould; Secretary and Treasurer, A. H. Calef, 195 Broadway, New York.

Directors.—George J. Gould, Russell Sage, Edwin Gould, Samuel Sloan, James H. Hyde, John B. Rockefeller, Jr., Howard Gould, H. Parmelee Prentice, Frederick T. Gates, Frank J. Gould, New York; Edward D. Adams, Roswell Miller, W. K. Bixby, St. Louis, Mo.—(V. 79, p. 788, 1023, 2625.)

Missouri Pacific System—St. Louis Iron Mountain & Southern Ry.—*See Map.* Owns and leases Gould's Texarkana, Tex. Line, 190 m.; branches to Belmont, Mo., Bird's Pt., Mo. (Cairo), Camden, Ark., Indiana, Ind., Cushman, Ark., Arkansas City, Ark., Memphis, Memphis, Tenn., &c.; Houston Central Arkansas & Northern Railway, Mo. Gehee, Ark., to Alexandria, La., 191 miles; White River branch, Illinois Division, Memphis Helena & Louisiana RR., Helena to Hoxy, Ark., 1,224 miles; total owned June 1, 1904, 1,835 miles. Leases Little Rock & Fort Smith and Little Rock Junction railroads, 175 miles; Kansas & Arkansas Valley RR., 171 miles; Little Rock & Memphis Ry., 53 miles. Total operated Dec. 1, 1904, 2,302 miles.

Holders of $22,000,000 of Texas & Pacific second bonds have exchanged their bonds for 65 per cent in new Iron Mtn. gold 4s bearing interest from July 1, 1898. See Bonds below, and V. 66, p. 329, 360, 474, 524; V. 67, p. 1273.

A new short route from St. Louis to New Orleans is proposed via the west side of the river, and a connection with the Texas & Pacific at Delta is to be made. Additional lines from the last-named line to a connection with the Mo. Pac. at Carthage, Mo., completing a 480-mile by-way-cut-off between Kansas City to Memphis. Of these lines, West Memphis to Clayton, La., 278 miles, is under construction, and Batesville, Ark., to Carthage, Mo., 254 miles, is finished. Details of the latter being completed. V. 78, p. 543, 1031.

Stock.—Stock was $25,788,435, of which $25,733,400 Jan. 1, 1904, was owned by Missouri Pacific—mostly acquired in 1881. Authorized limit increased in 1903 to $100,000,000. See below. V. 78, p. 1100.

Dividend.—In 1899 2 p. c.; 1900, 6; 1901, 6; 1902 to 1904, 10 y'rly.

Bonds.—General consol. mort. is for $45,000,000, Nos. 11,001 to 18,-000 inclusive are endorsed with the Missouri Pacific's guaranty of principal and interest; form of guaranty was V. 54, p. 695. Only a first lien on 1,535 miles. (V. 68, p. 85, 233, 520; V. 78, p. 704, 1224.)

The gold 4s of 1899 (first issue $30,000,000) may be increased next year to $40,000,000, at $12,000 per mile, for extensions or acquisition and equipment of branches and extensions. They are secured by a lien (subject only to general consols on all the railroads, terminals and equipment of the company, and also a first and only lien on all stocks and bonds now embraced in the trust of the said funding note indenture upon the extensions thereof, all leased and branch lines, or their bonds and stocks acquired by the loan, and all Texas & Pacific seconds acquired, and all future extensions and branches constructed or acquired. Of the $30,000,000 at present authorized $16,250,000 were issuable to retire the entire issue of Texas & Pacific seconds, and $12,114,000 to retire at once $3,952,000 gold funding notes and $3,412,000 Kansas & Arkansas Valley 1st 5s, and also $2,596,000 Little Rock & Ft. Smith bonds, $435,-000 Little Rock Junction 1st 6s, maturing Apr. 1, 1910, $683,000 car trusts, and $200,000 Baring Cross Bridge bonds and the balance, $1,636,000, available for improvements. (V. 68, p. 619; V. 70, p. 997; V. 74, p. 206; V. 78, p. 704, 1224.)

MISSOURI
ILLINOIS
INDIANA
KENTUCKY
TENNESSEE
MISSISSIPPI
ARKANSAS
LOUISIANA
ALABAMA
ST. LOUIS
Jefferson City
Belle
Cuba
Hancock
Steelville
Pacific
Crystal City
De Soto
Ste. Genevieve
Sparta
Belleville
Centralia
Ashley
Salem
Flora
Vincennes
Washington
Jasper
French Lick Spgs.
Jeffersonville
Mt. Vernon
Grayville
Mt. Carmel
Princeton
Huntingburg
New Albany
Louisville
Lincoln City
Cannelton
West Point
Lebanon Jc.
Elizabethtown
Glendenave
Evansville
Rockport
Owensboro
Henderson
Falls of Rough
Hodgenville
Horse Br.
Mammoth Cave
Glasgow Jc.
Bowling Green
Memphis Jc.
Glasgow
Scottsville
Hartsville Jc.
Hartsville
Gallatin
Edgefield Jc.
NASHVILLE
Dickson L.
Lyles
Warner
Columbia
Shelbyville
Tullahoma
Summertown
Pulaski
Fayetteville
Decherd
Warrenton
Lawrenceburg
Pinkney
Iron City
Ironside
Jeff
Huntsville
Florence
Tuscumbia
Decatur
Hobbs Island
Gentersville
Sullman
Arelle
Lynn
Brilliant
Winfield
Jasper
Parrish
Aberdeen Jc.
Aberdeen
West Point
Columbus
Starkville
Artesia
Reform
Carrollton
Tuscaloosa
Blocton
Columbiana
Sycamore
Calera
Talladega
Birmingham
Akron
Mapleville
Marion
Marion Jc.
Prattville
Selma
Linden
Meridian
Enterprise
Quitman
Pine Hill
Camden
Pine Apple
Nadawah
Georgiana
Laverne
Montgomery
Spruce Jc.
Evergreen
Repton
Andalusia
Florala
State Line
Crestview
Milton
Pensacola
Cantonment
MOBILE
Port
Bay St. Louis
Pass Christian
Gulfport
Biloxi
Scranton
Delcambre
Pearl River
Hammond
Covington
Maxie
Denny
Summit
Columbia
Magnolia
Tylertown
Silver Creek
Mississippi R.R.
Hattiesburg
Henderson
Bickton
Beaumont
McLain
Lumberton
Purvis
Carriere
Fonny Mill
Jackson
Laurel
Sandersville
Meridian
Enterprise
Quitman
Shubuta
Stonewall
Lauderdale
Toxish
Vicksburg
Newton
Decatur
Union
Stampley Junction
Philadelphia
Sturgis
Jewett
Canton
Yazoo City
Holy Cross
Durant
Conwell
Lexington
Goodman
Tchula
Greenwood
Grenada
Water Valley
Oxford
Sardis
Eagle Nest
Clarksdale
Tutwiler
Rosedale
Gillett
Ladd
Fordyce
Warren
Monticello
Arkansas City
Dermott
Lamont
Boyle
Greenville
Leland
Belzoni
Percy
Aberdeen Jc.
Rolling Fork
Collinston
Monroe
Vicksburg
Hamburg
Eldorado
Upland
Cherry Ridge
Bayville
Vicksburg
Jackson
Natchez
Fayette
Port Gibson
Bruinsburg
Grand Jc.
Moscow
Memphis
Forrest City
Des Arc
Wooley
Brinkley
Clarendon
Pine City
Lenoke
Little Rock
Stuttgart
Athelmer
Rob Roy
Pine Bluff
English
Camptown
Helena
Friars Point
Trotters Jct.
Benton
Sheridan
Benzonia
Holly Springs
Victoria
Senatobia
Hernando
Coldwater
Byhalia
Holly Springs
Victoria
Senatobia
Hernando
Coldwater
Byhalia
Grenada
Water Valley
Oxford
Sardis
Eagle Nest
Clarksdale
Tutwiler
Rosedale
Gillett
Ladd
Fordyce
Warren
Monticello
Arkansas City
Dermott
Lamont
Boyle
Greenville
Leland
Belzoni
Percy
Aberdeen Jc.
Rolling Fork
Collinston
Monroe
Vicksburg
Hamburg
Eldorado
Upland
Cherry Ridge
Bayville
Vicksburg
Jackson
Natchez
Fayette
Port Gibson
Bruinsburg
Grand Jc.
Moscow
Memphis
Forrest City
Des Arc
Wooley
Brinkley
Clarendon
Pine City
Lenoke
Little Rock
Stuttgart
Athelmer
Rob Roy
Pine Bluff
English
Camptown
Helena
Friars Point
Trotters Jct.
Benton
Sheridan
Benzon

RAILROADS. For explanation of column headings, &c., see notes on first page of tables.	Miles of Road.	Date of Bonds	Size, or Par Value.	Amount Outstanding	INTEREST OR DIVIDENDS. Rate per Cent.	When Payable	Where Payable, and by Whom.	Bonds—Principal, When Due. Stocks—Last Dividend.
St. Louis Iron Mountain & Southern—(Missouri Pacific controlled)—								
Gen. consol. & 1 gr. M. ($45,000,000 g.Me.....c*	1,538	'81	$1,000	$36,818,000	5 g.	A. & O.	N.Y., Mercantile Tr. Co.	Apr. 1, 1931
Do do gold, stamped, guar. p. & l..c*	1,538	.....	1,000	6,895,000	5 g.	A. & O.	do do	Apr. 1, 1931
Unifying & ref. M., gold, $40,000,000..Mp.....c*	1,538	.....	1,000	29,960,000	4 g.	J. & J.	do do	July 1, 1929
River & G. Div. 1st M., $50,000,000..g.Me.....c*	458	1903	1,000&c	25,000,000	4 g.	M. & N.	do do	May 1, 1933
Car trusts Oct. 1, 1904, due June, sept. & dec., yrly		'95-'03	.....	2,936,000	5	Quar'ly.	do do	To Dec, 1912
Car trusts, sec. N. Y. 2,000,000 gold notes.....		1901	.....	2,464,000	5	Q.—M.	Town'nd and Wh'on & Co.	To Dec. 1912
Barim'e Cross Bridge Co., 1st M., gold, red. to 6 p.c.		1873	.....	200,000	6		N. Y. Mercantile Tr.Co.	Apr. 19, 1898
Little Rock Junc. 1st M., gold, red. to 5 p.c. Ir. Mt. R.e.c*	2	1891	1,000	435,000	6	A. & O.	do do	Apr. 1, 1916
Pine Bluff & W. est. 1st M., g. p. & l., red. 107 pc. 1st	42	1903	1,000	886,000	5 g.	A. & O.	N. Y. and St. Louis.	Apr. 1, 1923
Mo. Kir. & Northw.—1st M., g., $1,000,000, red. text		1904	.....	700,000	5 g.	J. & D	do	June 1, 1944
Mobile & Birmingh. Rr.—See text. stock ($900,000).....			100	900,000	4	J. & J.	N.Y., J.P.M. & Co. & Lon.	Jan. 1, '05, 2%
Prior lien, gold, $6,000,000..g.Me.....c*	149	1895	*200, r.100*	600,000	5 g.	J. & J.	N.Y., J.P. Morgan & Co.	July 1, 1915
1st M., $1,200,000.....g.Me.....c*	149	1895	*200, r.100*	1,200,000	4	J. & J.	do do	July 1, 1945
Mob. Jack. & Col.—1st M., $4,000,000, g.Me.....c*	200	1903	1,000	1,000,000	5 g.	J. & J.	N. Y., Colonial Tr. Co.	July 1, 1953
Gulf & C., 1st M., $5,000,000, g., red. to 4 pc. 110.c*o.l.c*		1903	1,000	See text	5	J. & J.	do do	July 1, 1953
Mobile & Ohio—1st M., Mob. to Col. (prin. gold). F.c*	472	1879	500 &c.	7,000,000	6	J. & D.	N. Y., Farm. L. & Tr. Co.	Dec. 1, 1927
1st M., Cairo Br. Colum. to Cairo & Hamak. gold. r.c*	55	1883	1,000	1,000,000	6	Q.—Jan.	do do	Jan. 1, 1930
General mort. for $10,500,000, (now gold) s. f. Fc*	506	1888	500 &c.	9,472,000	4 g.	M. & S.	N. Y., Gallatin Nat. Bk.	Sept. 1, 1938
Montgomery Div., 1st M., $4,000,000, gold. Ce.c*	189	1897	1,000	4,000,000	5 g.	F. & A.	do do	Feb. 1, 1947
Collat. trust, gold, ($2,000,000 call at par on	189	1897	1,000	1,500,000	4 g.	Q.—F.	N. Y. & Gnar. Trust Co.	May 1, 1930
St. Louis & Cairo 1st mort., gold, interest guar. c*	161	1886	500&c.	4,000,000	4 g.	J. & J.	N. Y., Farm. L. & Tr. Co.	Jan. 1, 1931
Mobile & S. Sh. 1st M., $500,000, assum., g., F.c*	38	1903	500 &c.	500,000	5 g.	A. & O.	N. 1st Nat. Bk., Mobile, Ala.	May 1, 1949
Equipment bonds (mostly 6s)		1898	1,000	248,000	5-6	Various.	N. Y., Farm. L. & Tr. Co.	To 1908
Equipment trusts "A" & "B" (V. 71, p. 749), & f.		1899	1,000	1,000,000	5	Various.	do do	1919
Equipment trusts, series of 1901		1901	1,000	581,250	5	Various.	N. Y., Gallatin Nat. Bk.	Various.
Equipment trusts, series "C" due semi-annu. N		1904	1,000	1,160,000	5	M. & S.	N. Y., Blair & Co.	Mr. '05-Mr. '11
Joint equipment notes ($9,500 due semi-annually..		1902	1,000	133,000	4		N. Y., Equitable Tr. Co.	To Jne 15, '12
Mob. & Mal.—1st M., $1,500,000, g., guar. end. 107 pc.	182	1902	1,000	1,500,000	4 g.	M. & S.	S. N. Y., Gr. Cent. Station	Sept. 1, 1952
Consol. mortgage, $10,000,000, gold. 4.....c*&r.		1902	1000 &c	3,900,000	3½g.	M. & S.	N. Y., Gr. Cent. Station	Mar. 1, 2002
Monongahela R.R.—1st M., $1,000,000, f'g		1902	.....	1,350,000	5½g.	A. & O.	do do	Oct. 1, 1942
Monongahela River R.R.—Bonds—see B. & O. RR.								
Montana RR.—1st M., g., $2,000,000..... Ce.c*	163	1900	1,000	See text.	5 g.	J. & J.	N. Y., Central Tr. Co.	July 1, 1930

The River & Gulf Divisions 4s of 1903 (present issue $20,000,000) will be secured by a first lien on 677 miles of road built or under construction (see also 60-year mortgage of 1903 on St. Louis Iron Mt. & Southern, Louis, Cairo and Thebes, and 8,000 acres of coal lands in Illinois, and deposit of the bonds of the Union Ry. - Memphis). Additional bonds may be issued up to a total of $50,000,000 at not over $30,000 per mile of main line for new construction, and $15,000 per mile of second track and sidings, but not exceeding the actual cost, and for additional terminals, equipment, double tracks, etc. See also above, V. 76, p. 543, 600, 1083; V. 77, p. 1875, and application to list, V. 77, p. 2636. See also V. 78, p. 103.

Pine Bluff & Western guar. 5s of 1903 (American Central Trust Co. of St. Louis, trustee), see V. 78, p. 103; form V. 78, p. 769.

EARNINGS.—For year ending June 30, 1904, Gross, $10,948,061; net, $3,0 4,013; other income, $1,240,159; charges, $3,034,392; bal., sur., $1,269,810.

ANNUAL REPORT.—Report for 1903 in V. 78, p. 1106, showed:

	1903	1902	1901
Year ending Dec. 31—			
Gross earnings	$19,575,380	$17,640,578	$16,961,021
Net earnings	6,702,940	6,134,320	5,946,347
Other receipts	1,428,572	1,274,807	1,062,572
Total net income	8,148,857	7,903,927	3,007,519
Interest on bonds	2,642,500	2,170,702	2,170,702
Taxes, bridge exp., rent's, &c.	1,056,512	936,591	757,468
Dividends	(10%) 2,578,831	(10.2,578,831	(6%) 1,547,383
Balance for year	$1,871,014	$2,217,802	$2,534,365

(V. 78, p. 584, 704, 1224, 1393; V. 79, p. 270, 1267, 1332, 2643.)

Missouri River & Northwestern Ry.—V. 80, p. 222.

Mobile & Birmingham RR.—Mobile to Marion Junction, Ala., 149 miles; opened in July, 1888. Leased to Southern Ry. from Mar. 1, 1899, for 99 years, the Southern Ry. guaranteeing the interest on and to guarantee a dividend on the $900,000 preferred stock of 1 per cent for first year, 2 per cent for second year and 3 per cent for third year, and 4 per cent per annum thereafter. Dividends on the $900,000 common stock is owned by Southern Ry., and the voting power on the preferred probably controlled by the Southern Ry. during the term of the lease. V. 68, p. 425, 1134; V. 69, p. 391; V. 71, p. 1013. Foreclosed in 1895 per plan V. 60, p. 657.—(V. 72, p. 137.)

Mobile Jackson & Kansas City RR.—(*See Map.*)—Owns Mobile, Ala. to Decatur, Miss., 214 miles; Satartia to Jackson, Miss., 46 miles. The extension under the name of the Gulf & Chicago from Decatur, Miss., northto Middleton, Tenn., 203 miles, will be in operation in Feb., 1905. Further extensions are projected to Memphis and to Jackson, Tenn., 47 miles. V. 79, p. 2434.

Stock, $4,000,000, issue of June 30, 1904, $3,338,000; par of shares, $100. Both issues of bonds shown in table above are limited to $20,000 per mile of standard-gauge road. The 1st consols are subject to call at 110. Trustee of mort. for 1st consols, Guaranty Trust Co. of N. Y. 1946, for which an equal amount of 1st consols is reserved. V. 77, p. 822; V. 70, p. 687; V. 78, p. 48.

EARNINGS.—For year ending June 30, 1904, gross earnings, including Gulf & Chicago, were $527,917; net, $232,999; surplus over int. and taxes, $46,730.

Report for year ending June 30, 1903, in V. 77, p. 822. In 1903-4 (180 average miles), gross, $528,017; net, $233,009; charges, taxes, etc., $186,229; bal., sur., $46,780. In 1902-3 (85 average miles), gross, $272,930; net, $106,109. (V. 77, p. 822.) Pres., Samuel M. Spencer; Sec., Asa Stuart, New York; Chairman of Exec. Committee, W. D. Stratton. Sec. and Treas., Geo. W. Gray. Directors, Dec., 1903, V. 78, p. 48.—(V. 79, p. 968, 1332, 2748.)

Mobile & Ohio RR.—(*See Map Sc. Ry.*)—Owns from Mobile, Ala., to Columbus, Ky., 472 miles, proprietary line, Kentucky & Tennessee RR. to E. Carby, 21 miles; branches, Okolona to Aberdeen, Miss., 34 miles; Columbus, Miss., to Montgomery, Ala., 167 miles; with Warrior Branch, 9 miles, and Bluff Branch, 4 miles; total owned, 506 miles. St. Louis & Cairo (leased), Cairo to St. Louis, 152 miles, with branch to Millstadt, 7 miles; Mobile & Bay shore branch, 38 m.; total included in earnings June 30, 1904, 161 miles. Tennessee Southern Ry., total stock and bonds owned, but not included in earnings.

HISTORY, ETC.—Opened in 1861; securities readjusted in 1879. Lands June 30, 1904, were 324,212 acres, valued at $1,332,326.

In 1904 the Southern Ry. had acquired $8,000,000 of the $9,472,000 gen. 4s and $5,632,600 of the $6,070,600 stock, issuing a dollar for dollar, in exchange for the gen. 4s and a dollar in exchange for the M. & O. gen 4s, secured by a pledge of the latter and also stock trust certificates for stock, dividends being payable (A. & O.) at 2 per cent for one year, 3 p. c. for second year and 4 p. c. per annum thereafter. Road operated independently. V. 72, p. 241, 483.

DIVIDENDS.—Feb., 1898, 1 p. c.; June 1903, 2 p. c.; June, 1904, 2 p. c. See paragraph above.

STOCK.—Stock authorized, $10,000,000; outstanding, $6,070,600; par, $100. The voting power on $4,984,200 of the stock is exercised by the general mortgage bondholders by virtue of the deposit in trust under the general mortgage of the old debentures of 1879.

BONDS.—Under the *general mortgage of* 1888 there can be no foreclosure till four coupons are in default. Mortgage abstract, V. 47, p. 83. V. 60, p. 967. Interest on $4,000,000 St. Louis & Cairo 4s is guaranteed. As to Mont. Div. 1st 5s, see application V. 66, p. 1045. In Mar., 1904, $1,250,000 equipment bonds were sold. V. 78, p. 1392. Of the $2,500,000 collateral trust 4s of 1900, $2,167,000 were issuable in exchange for the $6,500,000 St. Louis & Cairo stock. See V. 70, p. 1044. In 1904 $6,492,000 of the 4s were issued.

EARNINGS.—5 mos., } 1904.....Gross, $3,509,989; net, $1,196,410
July 1 to Nov 30. } 1903.....Gross, 3,260,388; net, 1,046,408

REPORT.—Report for 1903-04 in V. 79, p. 2082.

Year ending June 30— 1904. 1903. 1902. 1901.
Miles operated 912 874 874 874
Total gross earnings..$7,239,703 $7,486,980 $6,486,488 $6,139,912
Net earnings 2,339,796 2,275,809 2,020,302 1,807,061
Net, incl. oth. income. 2,462,826 2,377,939 2,130,667 1,922,012
Interest and rentals. 1,677,857 1,630,668 1,589,107 1,555,910
Balance, surplus*.. $785,239 $747,276 $541,560 $366,702

* Equipment and new construction (additional to operating expenses) cost $389,416 in 1900-1, $417,510 in 1901-2, $334,650 in 1902-3, and $451,969 in 1903-4; in 1903-4 to dividend on stock $197,412 (2 per cent) were also paid, and in 1903-4, 2 p. c., $121,412—(V. 79, p. 2082.)

Mohawk & Malone RR.—(*See Map N. Y. Central.*)—Owns from Herkimer, N. Y., to Malone with branches, 182 miles in all.

HISTORY, ETC.—Leased in 1892 to N. Y. Central and leased the road and guaranteed its first mortgage bonds. New York Central owns the $5,000,000 stock, on which 4 per cent per annum is paid. Also in 1902 a new lease in perpetuity was made and $10,000,000 3½ per cent consols authorized, of which $2,500,000 reserved to retire the first mortgage 4s at maturity; bonds and $3,500,000 for improvements and enlargements.—(V. 74, p. 630, 837.)

"Monon."—See CHICAGO INDIANAPOLIS & LOUISVILLE RY.

Monongahela RR.—Brownsville, Pa., to Redstone Jct., 33 m., connecting with the Pittsburgh & Lake Erie and Pittsburgh Virginia & Charleston (Pennsylvania system lines), which guarantee the bonds (see table above), principal and int. by endorsement. Stock, $1,000,000. Pennsylvania R.R. and Pittsburgh & Lake Erie each owned half of the stock and bonds.

Monongahela River RR.—Road from Fairmont to Clarksburg, W. Va., 24 miles. Coal bonds opened in 1899. B. & O. owns all of the $1,300,000 stock (par $100), the coal bonds being reduced to $1,000,000. Car trust 6s, principal Jan. 1, 1902, $377,000.—(V. 70, p. 1092.)

Montana RR.—Lombard, Mont., to Lewistown, 157m. on 6 miles. Stock authorized, $3,500,000; all outstanding; par of shares, $100. Of the $2,000,000 bonds, all outstanding, $999,000 are stamped redeemable at 105 and int. on 6 months' notice. Sinking fund, $1,000,000 being held June 30, 1904, by the Northern Pacific Ry. as collateral for $992,000 loan. Pres., Thomas F. Oakes, Northern Pacific Ry.; Sec., Herman of Board, H. D. Moore, Philadelphia, Pa.; President, Richard A. Harlow, Helena, Mont.—(V. 71, p. 1167.)

Monterey & Mexican Gulf RR.—Purchased in June, 1901, by the Mexican Central Ry.—(V. 73, p. 290; V. 79, p. 968.)

Montgomery & Erie Ry.—(*See Map Erie Railroad.*)—Owns Montgomery to Goshen, N. Y., 10 m. Leased in 1872 to ERIE RR.—which pays interest on $16,000 per annum. Stock, $1,000,000 (4's p. c. per annum) are paid May 10 and Nov. 10. Sinking fund $6,500 per annum. There are $40,000 24 mort. 5s due Oct. 1, 1927.

Morgan Louisiana & Texas RR. & Steamship Company.—(*See Map of Southern Pacific.*)—ROAD—Owns Algiers to Cheneyville, 205 miles; branches, 99 miles; trackage to Alexandria, 24 miles; total railroad line, 328 miles; steamship line, Morgan City to New York.

ORGANIZATION.—The Southern Pacific Company owns all or the $15,000,000, but operates independently under separate stock.

In year ending June 30, 1904, gross, $4,793,703; net, inc. other income, $2,358,660; sur. over charges, $1,630,002.—(V. 76, p. 543.)

Morris & Essex RR.—(*See Map of Delaware Lackawanna & Western.*)—Owns from Hoboken, N. J., to Phillipsburg, N. J., 76 miles; branch, Denville, N. J., via Morris & Essex Tunnel, to Hoboken, N. J., 35 miles; total owned, 111 miles. Leased in perpetuity.

LEASE.—In perpetuity to Del. Lackawanna & West., which assumes all liabilities and guarantees 7 p. c. per annum on stock.

Rental—Of the $35,000,000 1st mort. bonds, $25,000,000 were reserved to retire existing bonds and $1,032,000 were applicable to additions. V. 70, p. 480, 477; V. 71, p. 1167. Guaranty, V. 74, p. 1309.

EARNINGS.—Important to note certain terminal charges of D. L. & Harbor, but the earnings show a deficit after payment of rental (including sinking fund dividends), viz.: in 1903, $149,121; in 1902, $595,976; in 1901, $1,415,179.—(V. 78, p. 1368.)

Morristown & Erie RR.—Owns Morristown, N. J., to Whippany, 4 miles; branches, 9¾ miles, including branch from Whippany, 5 miles; total 16 miles, completed January, 1904. A consolidation in August, 1903. Stock, $400,000, all outstanding; par of shares, $100. Bonds are subject to call for sinking fund at any time. President, R. W. McEwan, 11 Broadway, N. Y.—(V. 77, p. 51.)

Mount Carbon & Port Carbon RR.—Owns Mt. Carbon to Port Carbon, Pa., 3 miles; second track, 2¼ miles; total track 16 miles. Leased March 5, 1860, for 50 years to Phila. & Reading RR. and lease assumed in 1896 by Phila. & Reading Railway. Rental $36,250 yearly

Muscatine North & South RR.—See page 424.

Muskegon & Grand Rapids Indiana RR.—Owns road, Grand Rapids to Muskegon, Mich., 37 miles; trackage, G. R. & Ind. at Grand Rapids, 3 miles; Operated by Grand Rapids & Indiana RR., which was foreclosed in 1896; consideration, net earnings. Stock,

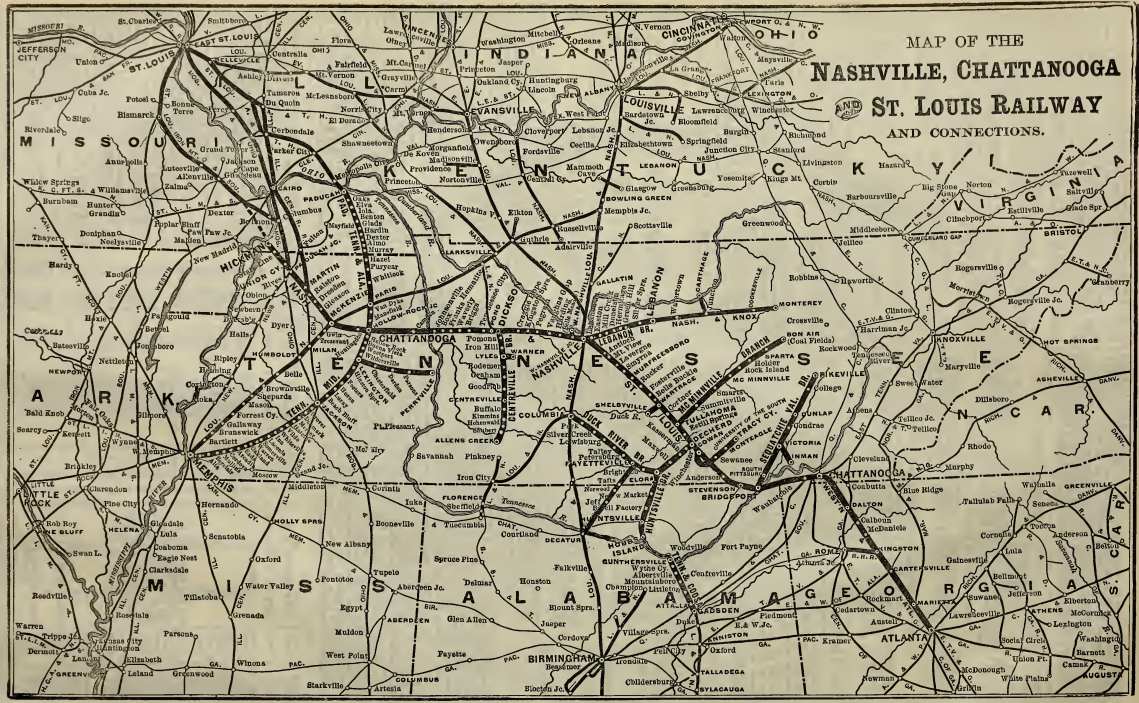
MAP OF THE
NASHVILLE, CHATTANOOGA
AND ST. LOUIS RAILWAY
AND CONNECTIONS.
ST. LOUIS
EAST ST. LOUIS
JEFFERSON CITY
CINCINNATI
COVINGTON
NEWPORT
OHIO
INDIANA
ILLINOIS
MISSOURI
KENTUCKY
TENNESSEE
ARKANSAS
MISSISSIPPI
ALABAMA
GEORGIA
VIRGINIA
N. CAR.
S. CAR.
EVANSVILLE
LOUISVILLE
CHATTANOOGA
KNOXVILLE
ATLANTA
BIRMINGHAM
MEMPHIS
NASHVILLE
CAIRO
PADUCAH
HICKMAN
CLARKSVILLE
GUTHRIE
ADAIRVILLE
SCOTTSVILLE
GREENWOOD
HOPKINSVILLE
ELKTON
PRINCETON
MADISONVILLE
HENDERSON
OWENSBORO
CLOVERPORT
FORDSVILLE
LEBANON JC.
MAMMOTH CAVE
GLASGOW
GREENSBURG
BOWLING GREEN
LEBANON
GALLATIN
CARTHAGE
MONTEREY
CROSSVILLE
BON AIR (Coal Fields)
HARTMAN JC.
ROCKWOOD
ROBBINS
ROGERSVILLE
MORRISTOWN
BRISTOL
CUMBERLAND GAP
HOT SPRINGS
ASHEVILLE
DANV.
MARYVILLE
SWEETWATER
LOUDON
KINGSTON
ROCKY FACE
DALTON
CALHOUN
RESACA
CARTERSVILLE
ROME
GAINESVILLE
ATHENS
ELBERTON
LEXINGTON
WASHINGTON
AUGUSTA
BARNETT
UNION PT.
CAMAK
SOCIAL CIRC.
LAWRENCEVILLE
AUSTELL
MARIETTA
CHICKAMAUGA
LAFAYETTE
ROSSVILLE
FORT OGLETHORPE
CHICKAMAUGA PARK
TUNNEL HILL
DUNLAP
SEQUATCHIE VALLEY BR.
SEQUATCHIE
PIKEVILLE
SPARTA
MC MINNVILLE
SMITHVILLE
WOODBURY
MURFREESBORO
LEBANON BR.
NASH.
SHELBYVILLE
COLUMBIA
SPRINGFIELD
CLARKSVILLE
PARIS
HICKMAN
FULTON
UNION CY.
OBION
DYER
HALLS
TRIMBLE
DICKSON
CENTERVILLE
BUFFALO
KIMMINS
HOHENWALD
WARNER
IRON HILL
POSEY
LYLES
ROSEMONT
OCKHAM
GOODRICH
ALLENS CREEK
SAVANNAH
PINKNEY
IRON CITY
FLORENCE
TUSCUMBIA
COURTLAND
DECATUR
HOUSTON
GUNTERSVILLE
ALBERTVILLE
MOUNTAINBORO
CHEROKEE
CENTRE
FALKVILLE
HONSTON
DELMAR
SPRUCE PINE
TUPELO
PONTOTOC
ABERDEEN JC.
GLEN ALLEN
JASPER
CORDOVA
VILLA SPRS.
BLOUNT SPRS.
EGYPT
MULDON
WEST POINT
FAYETTE
STARKVILLE
ARTESIA
COLUMBUS
WINONA
GREENWOOD
LELAND
GREENVILLE
ELIZABETH
LOUISE
LAMBERT
MATTHISON
TRIPPE JC.
WARREN
REDDYVILLE
ROSEDALE
PARSONS
TILLATOBA
GRENADA
WATER VALLEY
OXFORD
NEW ALBANY
BOONEVILLE
SCANLON
EAGLE NEST
CLARKSDALE
SWAN L.
ROB ROY
LAIS
LOUBOMBA
GLENDALE
FINE CITY
CLARENDON
HELENA
BATTLE ROCK
BLUFF
BRINKLEY
WYNNE
SEARCY
KENSETT
BALD KNOB
BIRDSONG
BEEBE
BEARDEN
OKOLA
CORNINGTON
RIDING
RIPLEY
NETTLETON
BATESVILLE
NEWPORT
BLACK ROCK
POCAHONTAS
DONIPHAN
NEELYSVILLE
THAYER
POPLAR BLUFF
DEXTER
SIKESTON
BENTON
CHARLESTON
CAIRO
MOUND CITY
GOREVILLE
METROPOLIS
GRAND TOWER
DE SOTO
MURPHYSBORO
CARBONDALE
DU QUOIN
TAMAROA
PINCKNEYVILLE
NASHVILLE
ASHLEY
IRVINGTON
CENTRALIA
FLORA
ALBION
MT. CARMEL
GRAYVILLE
MT. VERNON
MCLEANSBORO
NORRIS CITY
OLNEY
ROBINSON
PALESTINE
SUMNER
LAWRENCEVILLE
VINCENNES
WASHINGTON
MITCHELL
ORLEANS
PRINCETON
JASPER
HUNTINGBURG
OAKLAND CY.
LINCOLN
NEW ALBANY
MADISON
VERNON
SCIPIO
BRYANTSBURG
SALEM
ORLEANS
PAOLI
MAYSVILLE
PARIS
GEORGETOWN
LEXINGTON
WINCHESTER
RICHMOND
BEREA
STANFORD
LIVINGSTON
HAZARD
BARBOURSVILLE
CORBIN
WILLIAMSBURG
JELLICO
CUMBERLAND GAP
BIG STONE GAP
NORTON
WISE
PEARISBURG
PEMBROKE
CHRISTIANSBURG
RADFORD
GALAX
HILLSVILLE
WYTHEVILLE
MARION
SALTVILLE
GRADE SPR.
FLEMINGSBURG
MAYSVILLE
FRANKFORT
LOUISVILLE
BARDSTOWN JC.
BLOOMFIELD
SPRINGFIELD
JUNCTION CITY
DANVILLE
HARRODSBURG
SHELBYVILLE
LAWRENCEBURG
ELIZABETHTOWN
HODGENVILLE
GLASGOW
GREENSBURG
CAMPBELLSVILLE
LEBANON JC.
MAMMOTH CAVE
SCOTTSVILLE
GREENWOOD
ADAIRVILLE
RUSSELLVILLE
GUTHRIE
GALLATIN
CARTHAGE
MONTEREY
CROSSVILLE
BON AIR (Coal Fields)
HARTMAN JC.
ROCKWOOD
ROBBINS
ROGERSVILLE
MORRISTOWN
BRISTOL
CUMBERLAND GAP
HOT SPRINGS
ASHEVILLE
DANV.
MARYVILLE
SWEETWATER
LOUDON
KINGSTON
ROCKY FACE
DALTON
CALHOUN
RESACA
CARTERSVILLE
ROME
GAINESVILLE
ATHENS
ELBERTON
LEXINGTON
WASHINGTON
AUGUSTA
BARNETT
UNION PT.
CAMAK
SOCIAL CIRC.
LAWRENCEVILLE
AUSTELL
MARIETTA
CHICKAMAUGA
LAFAYETTE
ROSSVILLE
FORT OGLETHORPE
CHICKAMAUGA PARK
TUNNEL HILL
DUNLAP
SEQUATCHIE VALLEY BR.
SEQUATCHIE
PIKEVILLE
SPARTA
MC MINNVILLE
SMITHVILLE
WOODBURY
MURFREESBORO
LEBANON BR.
NASH.
SHELBYVILLE
COLUMBIA
SPRINGFIELD
CLARKSVILLE
PARIS
HICKMAN
FULTON
UNION CY.
OBION
DYER
HALLS
TRIMBLE
DICKSON
CENTERVILLE
BUFFALO
KIMMINS
HOHENWALD
WARNER
IRON HILL
POSEY
LYLES
ROSEMONT
OCKHAM
GOODRICH
ALLENS CREEK
SAVANNAH
PINKNEY
IRON CITY
FLORENCE
TUSCUMBIA
COURTLAND
DECATUR
HOUSTON
GUNTERSVILLE
ALBERTVILLE
MOUNTAINBORO
CHEROKEE
CENTRE
FALKVILLE
HONSTON
DELMAR
SPRUCE PINE
TUPELO
PONTOTOC
ABERDEEN JC.
GLEN ALLEN
JASPER
CORDOVA
VILLA SPRS.
BLOUNT SPRS.
EGYPT
MULDON
WEST POINT
FAYETTE
STARKVILLE
ARTESIA
COLUMBUS
WINONA
GREENWOOD
LELAND
GREENVILLE
ELIZABETH
LOUISE
LAMBERT
MATTHISON
TRIPPE JC.
WARREN
REDDYVILLE
ROSEDALE
PARSONS
TILLATOBA
GRENADA
WATER VALLEY
OXFORD
NEW ALBANY
BOONEVILLE
SCANLON
EAGLE NEST
CLARKSDALE
SWAN L.
ROB ROY
LAIS
LOUBOMBA
GLENDALE
FINE CITY
CLARENDON
HELENA
BATTLE ROCK
BLUFF
BRINKLEY
WYNNE
SEARCY
KENSETT
BALD KNOB
BIRDSONG
BEEBE
BEARDEN
OKOLA
CORNINGTON
RIDING
RIPLEY
NETTLETON
BATESVILLE
NEWPORT
BLACK ROCK
POCAHONTAS
DONIPHAN
NEELYSVILLE
THAYER
POPLAR BLUFF
DEXTER
SIKESTON
BENTON
CHARLESTON
CAIRO
MOUND CITY
GOREVILLE
METROPOLIS
GRAND TOWER
DE SOTO
MURPHYSBORO
CARBONDALE
DU QUOIN
TAMAROA
PINCKNEYVILLE
NASHVILLE
ASHLEY
IRVINGTON
CENTRALIA
FLORA
ALBION
MT. CARMEL
GRAYVILLE
MT. VERNON
MCLEANSBORO
NORRIS CITY
OLNEY
ROBINSON
PALESTINE
SUMNER
LAWRENCEVILLE
VINCENNES
WASHINGTON
MITCHELL
ORLEANS
PRINCETON
JASPER
HUNTINGBURG
OAKLAND CY.
LINCOLN
NEW ALBANY
MADISON
VERNON
SCIPIO
BRYANTSBURG
SALEM
ORLEANS
PAOLI
MAYSVILLE
PARIS
GEORGETOWN
LEXINGTON
WINCHESTER
RICHMOND
BEREA
STANFORD
LIVINGSTON
HAZARD
BARBOURSVILLE
CORBIN
WILLIAMSBURG
JELLICO
CUMBERLAND GAP
BIG STONE GAP
NORTON
WISE
PEARISBURG
PEMBROKE
CHRISTIANSBURG
RADFORD
GALAX
HILLSVILLE
WYTHEVILLE
MARION
SALTVILLE
GRADE SPR.
FLEMINGSBURG
MAYSVILLE
FRANKFORT
LOUISVILLE
BARDSTOWN JC.
BLOOMFIELD
SPRINGFIELD
JUNCTION CITY
DANVILLE
HARRODSBURG
SHELBYVILLE
LAWRENCEBURG
ELIZABETHTOWN
HODGENVILLE
GLASGOW
GREENSBURG
CAMPBELLSVILLE

RAILROADS.	Miles of Road.	Date of Bonds	Size, or Par Value.	Amount Outstanding	INTEREST OR DIVIDENDS. Rate per Cent.	When Payable	Where Payable, and by Whom.	*Bonds*—Principal, When Due. *Stock*—Last Dividend, %.
Montgomery & Erie Ry.—1st M. (old 7s ext. in '36)	....	1866	$1,000	$130,000	5	M. & N.	Goshen, N. Y.	May 1, 1926
Morgan's La. & Texas—1st M. (N Or. to Morg. C.). Fc'	102	1873	1,000	5,000,000	7	A. & O.	N.Y.,S.P.Co.,120 B'way	Apr. 1, 1918
1st mortgage, Alexandria Extension, gold, F.....157		1883	1,000	1,494,000	6 g.	J. & J.	do do	July 1, 1920
General mortgage, F.....	204	1893	1,000	1,000,000	5	J. & J.	do do	July 1, 1913
Morris & Essex—Stock, 7 p. a. guar. D. L. & W. l'se c'ar			50	15,000,000	7	J. & J.	N.Y., Del. Lack. & West.	Jan. 1, '05, 3%
1st mortgage.....	85	1864	500 &c.	5,000,000	7	J. & D.	do do	May 1, 1914
Con. M. (for $25,000,000) guar. D. L. & W. l'se c'ar	120	1875	1,000	11,677,000	7	J. & D.	do do	June 1, 1915
1st ref. mort., g., $35,000,000, gu., p. & end. F. c'ar	120	1900	1,000	10,000,000	3½ g.	J. & D.	do do	Dec. 1, 2000
Special real estate bonds.....	....	....	Var'us	1,800,000	4½	J. & J.	do do	....
Morris & Essex Extension stock, guar. 4 per cent.	2	....	100	221,000	4	M. & N.	do do	Nov., 1904, 2%
Morristown & Erie—1st M., $300,000, g., sink. fd.	....	1903	1,000	250,000	5 g.	M. & S.	Brooklyn Tr. Co., N. Y.	Sept. 1, 1923
Mt. Carbon & Port Carbon R.R.—Stock (rent'l guar.)			50	282,350	12	J. & J.	15 Phila., Read's Term'l.	Jan. 15,'05,6%
Munising—1st mortgage, gold.....	38	1900	1,000	160,000	4 g.	A. & O.	Am. Trust Co., Cleve'l'd	Oct. 1, 1925
Muscatine No. & So.—1st M., $450,000, gold. N.....	28	1902	1,000	398,000	5 g.	J. & J.	N.Y., N.Y. Sec. & Tr. Co.	Jan. 1, 1932
Muskegon Gr. Rapids & Indiana—1st M., gold. Ce.	37	1888	1,000	750,000	5 g.	J. & J.	July '03, pd. Sep., 1904.	July 1, 1926
Narragansett River—1st mort., $150,000, gold.....	4	1896	1,000	70,000	4	F. & A.	R. Hisp. Tr. Co., Prov.	Aug. 1, 1916
Nashua & Lowell—Stock, 9 p. a. rental, 92 yrs. B. & M.	15	....	100	800,000	9	M. & N.	Nashua, N. H.	Nov., 1904, 4½
Nashville Chattanooga & St. Louis—Stock.....	....	....	100	10,000,000	See text.	F. & A.	N. Y. and Nashville.	Feb., '05, 2½%
1st mortgage (for $6,500,000)..... c'ar	340	1873	1,000	6,300,000	6	J. & J.	N.Y., Hanover Nat. Bk.	Jan. 1, 1913
1st M. on Fayette. and McM. brs. ($6,000 p.m.) c'ar	125	1877	1,000	750,000	6	J. & J.	do do	Jan. 1, 1917
1st mortgage on Lebanon Branch..... c'ar	29	1877	1,000	300,000	6	J. & J.	do do	Jan. 1, 1917
1st M. on Jasper Br. ($75,000 are St. due '09) c'ar	43	1877-'83	1,000	446,000	6 g. & g.	J. & J.	do do	Jan., 1904, 3%
1st mortgage on Centreville Branch, gold. Ce. c'ar	46	1883	1,000	376,000	6 g.	J. & J.	do do	Jan. 1, 1923
1st mortgage on Tracy City Branch..... c'ar	20	1887	1,000	200,000	6 g.	J. & J.	do do	Jan. 1,1906 to'17
Duck R. R., 2d mortgage, 1st mortgage, g.	48	1881	....	300,000	6 g.	M. & N.	do do	Nov. 1, 1909
Consol. M. ($20,000,000), $20,000 p.m., gold. U. c.	803	1888	1,000	7,601,000	5 g.	A. & O.	do do	Apr. 1, 1928
Nashville & Decatur—Stock, 7 p. a. guar. L. & N.	119	....	25	3,545,750	7½	J. & J.	Nashville.	Jan., 1905, 3%
Nashville Florence & Sheffield—See LOUISVILLE & NASHVILLE.								
Nashv. Term'l—1st M., g., int. rent., red. 105, beg. '07	....	1902	1,000	1,000,000	5 g.	J. & J.	Merc. Tr. Co., St. Louis.	Jan. 1, 1932
National RR. of Mexico—								
Prior lien M., $23,000,000, g., call at 105. Un. o'.	1,405	1901	500 &c.	20,000,000	4½ g.	J. & J.	N. Y., Speyer & Co.	Oct. 1, 1926
First consol. M., $60,000,000, g. (see text). Ce. c'	1,405	1901	500 &c.	22,000,000	4 g.	J. & O.	do do	Oct. 1, 1951

authorized, $350,000; par, $100; issued, $1,000. Coupon of July, 1903, paid in Sept., 1904. For 6 mos. ending June 30, 1904, gross, $76,935, against $71,282 in 1903; net, $11,679, against $13,301. Earnings for year ending Dec. 31, 1903, gross, $148,633; net, $43,023; interest on bonds, etc., $37,500.—(V. 79, p. 1332.)

Nashville Chattanooga & St. Louis Ry.—*(See Map.)*—Owns from Chattanooga, Tenn., to Memphis, Tenn., 336 miles; Nashville to Lebanon, &c., 490 miles; leases Western & Atlantic, Chattanooga, Tenn., to Atlanta, Ga., 137 miles, and Memphis & Paducah Division of the Louis. & Nash., 254 miles. See V. 71, p. 544, 664, 864. Total operated July 1, 1904, 1,201 miles.

ORGANIZATION.—A majority of the stock ($7,177,600) is owned by the Louisville & Nashville, which has guaranteed the bonds of the first-named mortgage, etc., so that the two systems are operated in close harmony. West'n & Atlantic is leased from State of Georgia till Dec. 27, 1919, at $150,012 per annum.

DIVIDENDS.) 1888 1889 to 1892 '93 '94 '95 '98 '99 to '03 '04 1905. since 1887... 1¼ 5 yearly 3¾ 3½ 4 yr'ly None 4 Feb.,2½

BONDS.—The Tracy City branch is full due $20,000 yearly on Jan. 1 to 1916 inclusive, and $40,000 yearly to 1926.

Consolidated mort. of 1888 provides that all prior bonds shall be paid off at maturity; authorized, $30,000,000 p.m. are reserved for them.

Jointly with Louisville & Nashville, guarantees $2,500,000 L. & N. Terminal Co. bonds. See L. & N. V. 75, p. 1354. Guaranty of $21,000 Atlas Iron, Mfg., Birmingham, Ala., V. 76, p. 1290.

LATEST EARNINGS.—July 1 to Nov. 30 (5 months):

5 mos.	*Gross.*	*Net.*	*Interest, etc.*	*Bal. sur.*
1904.....	$4,372,191	$1,955,651	$957,812	$1,000,839
1903.....	4,157,899	1,138,603	748,707	389,896

ANNUAL REPORT.—Report for 1903-04 was in V. 79, p. 1637.

Year ends June 30.	1904.	1903.	1902.	1901.
Mileage (av.).....	1,201	1,195	1,195	1,195
Gross earnings.....	$10,206,022	$9,606,370	$7,992,530	$7,620,128
Net earnings.....	2,662,354	2,267,116	2,397,413	2,509,002
Investments, etc.....	18,297	22,065	18,130	22,253
Net income.....	$2,643,289	$2,632,831	$2,388,546	$2,531,255
Int. on debt and tax...	$1,183,286	$1,183,473	$1,196,957	$1,231,484
Rentals.....	625,000	625,000	625,000	625,000
Miscellaneous.....	66,000	26,000	41,000	54,514
Div. on stock, 4 p. c.	400,000	.....	.....	.....
Balance.....	sr. $369,003	sr. $797,439	sr. $525,711	sr. $619,380

—V. 78, p. 103, 229; (V. 79, p. 731, 1637; V. 80, p. 163.)

Nashville & Decatur RR.—*(See Map Louisville & Nashville.)*—Owns from Nashville, Tenn., to Decatur, Ala., 119 miles. Re-leased to Louisville & Nashville in perpetuity, the rental being 7 per cent on stock. The L. & N. July 1 to 1904, owned $1,971,600 of the stock.—V. 68, p. 1150; V. 69, p. 1210; V. 70, p. 1116.

Nashville Terminal RR.—Under construction, including bridge across the Cumberland River and 18 miles of track. Leased for 99 years from May 1, 1902, to Tennessee Central RR., which owns entire $1,000,000 stock.—V. 74, p. 577; V. 80, p. 830.

National RR. of Mexico.—*(See Map.)*—Operates a road extending from Corpus Christi, Tex., on Gulf of Mexico, to City of Mexico, with branch to Laredo, Tex., on Rio Grande River, 1,405 miles.

STANDARD GAUGE—*Owned Miles*		NARROW GAUGE—*Owned.* *Miles*	
Laredo to City of Mexico.....	802	Colonia to Tacuba (3-rail track)	3
Colonia to Tacuba (3-rail track).....	3	Monterey to Topo Chico.....	3
Cintura line (3 rail track).....	3	*Rincon to Pozos.....	37
Salamanca to Jaral.....	22	*Vanegas to Matehuala.....	37
Controlled—Secur. owned.		*Aguascalientes to Tampico.....	75
Texas Mexican Ry., Corpus Christi to Laredo, Tex., and branch.....	162	*Leased—* Mississippi & Pacific Ry., Maravatio to Zitacaro.....	57
Total standard gauge.....	992	Total of all (see below).....	1,577
NARROW GAUGE—*Owned.*		*Under construct'n* (stan. gaun.)	
City of Mexico to Uruapan.....	321	Monterey to San Miguel.....	148
		Total when completed.....	1,725

* Being changed to standard gauge.

Also controls by ownership a majority of stock the Mexican International RR., extending from connection with the Southern Pacific at Eagle Pass, Tex., to Durango, Mex., and to the National RR. of Mexico at Monterey, with branch to Piedras Negras, Coahuila, State of Mexico (controlled—see below), 580 miles. Grand total system to be about 3,200 miles.

The standard-gauge of the main line from Laredo to Gonzales and the construction of the El Salto cut-off were completed during October, 1903, and standard-gauge service inaugurated between Corpus Christi and City of Mexico on Nov. 8, 1903.

ORGANIZATION.—Incorporated in Utah on Feb. 24, 1902, as successor without foreclosure of Mexican Nat. RR., per plan in V. 73, p. 784.

MEXICAN GOVERNMENT AID, ETC.—In June, 1903, the Mexican Government purchased for $9,000,000 about 47 per cent of the entire outstanding stock. See V. 76, p. 1301; V. 77, p. 451. Nearly all of the $33,-300,000 common stock owned by the conversion in 1903 was put into new 5 p. c. non-cum. "second preferred" and "deferred" stock, to be issued at the rate of two shares of second preferred and one share of deferred for every three shares of common stock; per plan V. 76, p. 1192. The Government holds $10,000,000 first preferred, $9,343,900 second pref. and $10,628,800 deferred stock. V. 77, p. 1225, 2159.

The National Company acquired the $1,038,000 Interoceanic Ry. of Mexico stock ownership in the section, with power to acquire and common shares owned and since acquired, giving practical control. this securing for the National a line from Mexico to Vera Cruz and an outlet to the Gulf of Mexico. (See Mexican Financial News.)

The Government also consented to the consolidation of the National, Mexican International and Interoceanic Rys., and grant an exclusive concession for 20 years from October 31, 1903, to construct a road in a zone 50 kilometers wide with the Rio Grande River as the northern boundary, and extending southward to the City of Mexico to point 100 kilometers northwest of Ciudad Porfirio Diaz. (V. 77, p. 2158.)

STOCK.—Common stock was $33,350,000, and pref. (now 1st pref.), 4 p. c. non-cum., $32,000,000, all outstanding. See V. 76, p. 1301. Common stock was mostly exchanged for new 2d pref. stock (total issue to be $22,233,333) and deferred stock (total issue to be $11,116,666). See plan. Outstanding, 1st pref., $23,000,000; 2d pref., $21,384,000; deferred, $10,924,000; common, $796,400; par of shares, $100 each. The first preferred has a prior right to 4 p. c., then second preferred 5 p. c. and the 1st pref. and deferred share pro rata.

BONDS.—The new bonds are reserved as follows: *Reserved.*

Prior lien bonds. Total issue (except to refund, $ for $, Mexican International RR. prior lien bonds now $5,550,000) not to exceed $23,000,000, of which are reserved for general purposes	$3,000,000
First consolidated mortgage 4 per cent gold bonds. Total issue (except to refund, $ for $, Mexican International RR. 1st consols, now $7,103,000) not to exceed $60,000,000, of which there are reserved:	
Reserved to retire new prior lien bonds when due.....	23,000,000
Reserved for improvements and new equipment, but not exceeding $500,000 a year.....	6,000,000
Reserved for acquisitions of new property and for extensions at not exceeding $10,000 per mile of standard-gauge line, or $7,500 per mile of narrow-gauge line, on which the consol. mortgage will be a first lien	9,000,000

The consol. issues of bonds are secured by first and second lien, respectively, on all the property of the Company new owned or provided for under the readjustment and the El Salto extension, when constructed, and also upon the securities of the Mexican Ry., and the consol. mortgage has also a first lien on $15,786,100 of the $20,708,200 capital stock and all of the $4,200,000 securities of Mexican International. Of the $22,000,000 consols issued, $756,-500 were on Jan. 1, 1904, in the treasury, or pledged for gold notes of 1903.

Of the Mexican International consol. 4s, $5,613,000 are guaranteed, principal and interest. See that company's statement; also V. 75, p. 77.

FINANCES.—In 1903, $8,500,000 of prior lien 5 p. c. notes (authorized issue, $10,000,000), were sold to pay for control of Interoceanic Ry., dated Oct. 1, 1903. They are subject to call at par on any interest days after December 31, 1904. They are secured by deposit of $1,038,400 Interoceanic Ry. of Mexico second debenture stk., $1,251,830 ordinary and $1,000,000 seven p. c. cum. pf. stock, $2,000,000 Mexican International 1st consol 4s (guaranteed) and $747,500 Nat. RR. of Mexico 1st consols. The remaining $500,000 are reserved for construction of additional securities.

EARNINGS.—11 months, 1904 .....Gross, $10,471,870; net, $3,391,951
Jan. 1 to Nov. 30, 1903.....Gross, 10,277,128; net, 3,339,181

Above figures are in Mexican currency. See also V. 77, p. 1225.

ANNUAL REPORT.—Fiscal year ends Dec. 31. Report for 1903, with the bal. sheet, etc., was given in V. 78, p. 1442, 1450. Gross and net earnings below are given in *Mexican* currency, the income account in *U. S. currency*. For statement of Mexican International (operated separately) see statement of that company.

EARNINGS—(U. S. CURRENCY EXCEPT GROSS EARNINGS.)

Year ending Dec. 31—	1902	1901.
Average miles operated.....	1,452	1,349
Gross earnings (Mexican currency).....	$13,344,019	$9,262,860
Net earnings (Mexican currency).....	3,979,000	2,923,193
Net earns. (United States currency)	1,563,086	1,329,429
	1,410,198

INCOME ACCOUNT—(UNITED STATES CURRENCY.)

	1903.	1902.	*Deduct*—	1903.	1902.
Net earnings.....	$1,563,086	$1,329,429	Taxes and rentals.	$256,854	$218,481
Int., disc. & exch..	28,356	15,627	Interest on bonds.	1,567,861	1,057,999
Int. on loans, etc.	33,326	333,527	Miscellaneous money assets	.....	119,997
Gain on Mexican money assets.....	155,993	.....	Transf. to sinking fund, net earnings.....	72,262	.....
Total	$2,077,678	$1,728,653	Total	$1,983,947	$1,395,707
Surplus for year.....				$108,781	$332,946

DIRECTORS.—Cleveland H. Dodge, E. C. Henderson, Adrian H. Iselin, Jr., Juan N. Navarro, J. N. Wallace, Geo. W. Wickersham, Charles H. Tweed, Wm. G. Raoul, all of New York; L. F. Loree, Baltimore, Md.; Ernesto Madero Monterey; Guillermo de Landa y Escandon, Jose de Landa y Escandon, Emilio Velasco, B. N. Brown and Miguel de Iturbe, all of City of Mexico.

OFFICERS.—Geo. W. Young, Pres.; Edward H. Harriman, 1st Vice-Pres.; J. G. Metcalfe; 2nd Vice-Pres., James Stewart MacKie; Treasurer, J. M. Frazer; Sec. and Asst. Treas., Arthur H. MacKie. N. Y. office, 30 Pine St.—(V. 78, p. 288, 769, 1442, 1447, 1450.)

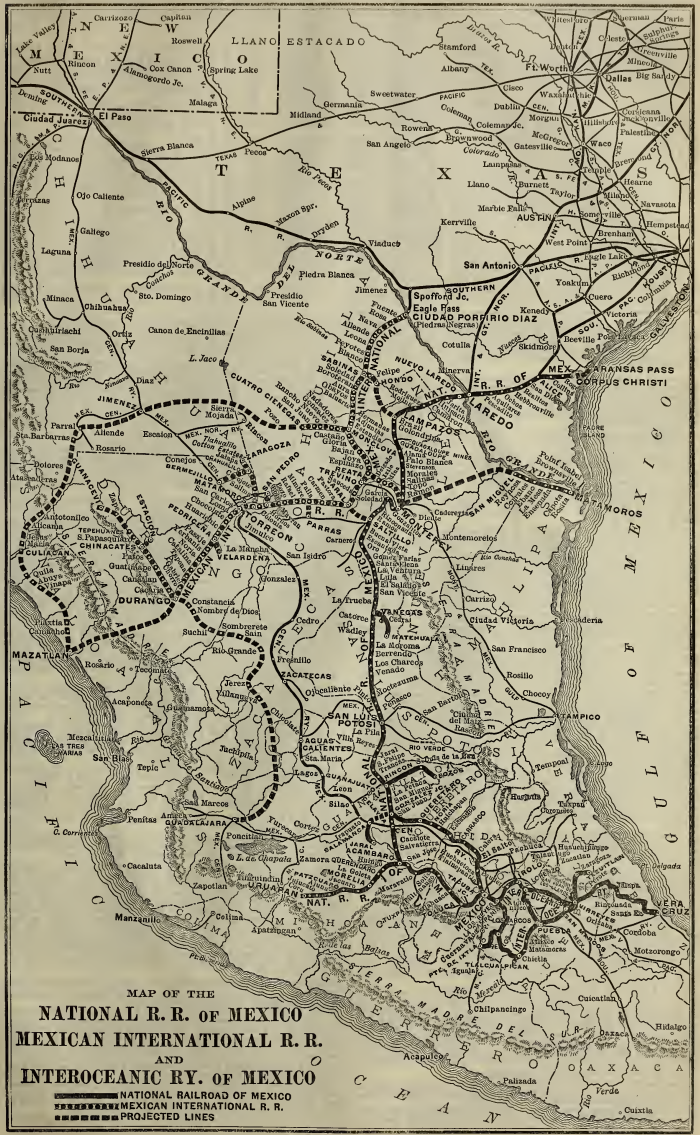

MAP OF THE

NATIONAL R. R. OF MEXICO

MEXICAN INTERNATIONAL R. R.

AND

INTEROCEANIC RY. OF MEXICO

NATIONAL RAILROAD OF MEXICO

MEXICAN INTERNATIONAL R. R.

PROJECTED LINES

RAILROADS.	Miles of Road.	Date of Bonds.	Size, or Par Value.	Amount Outstanding	INTEREST OR DIVIDENDS. Rate per Cent.	When Payable	Where Payable, and by Whom.	Bonds—Principal, When Due. Stocks—Last Dividend.
For explanation of column headings, &c., see notes on first page of tables.	....	....	....	....	....	....	....	....
Natl of Mex.—(Con.)—Col. notes, $10,000,000, g. red.	....	1903	1.000&c	$8,500,000	5 g.	A. & O.	.....	Oct. 1, 1905
Naugatuck—See N. Y. New Haven & Hartford.								
Nevada-Calif.-Oregon.—1st M. $1,500,000, g.	144	1899	1,000	519,000	5 g.	M. & N.	N. Y., Moran Bros.	May 1, 1919
Nevada Central—1st M., g., non cum., inc. (s. f.).	94	1888	1,000	750,000	7 g.	J. & J.	See text.	July 2, 1938
Nevada Co. Narrow Gauge—1st mortgage	22 ¼	1875	1,000	225,000	7	J. & J.	Wells, F. & Co., S. Fran	May 1, 1924
Newbury Dutchess & Connecticut—Col. trust bds. Ce	59	1891	500 &c.	221,000	5	M. & N.	N. Y., Central Trust Co.	Nov. 1, 1921
Income mortgage for $1,625,000	59	1877	1,000	1,164,500	6	.....	None ever paid.	June 1, 1977
N. Eng.—Con. (m or 1st) M., $17,500,000, g. cn. M. & c	359	1895	1,000	15,000,000	5 g.	J. & J.	Bonds, S. Dep. & Tr. Co.	July 1, 1945
do ..... do	359	1895	1,000	10,000,000	4 g.	J. & J.	do do	July 1, 1945
N. Y. & N. E. Bos. Term. 1st M., $1,500,000. A st. c&r	....	1899	1,000	1,500,000	4	A. & O.	Coup., office; reg., mail'd	Apr. 1, 1939
New Haven & Northampton—See New York New Haven & Hartford.								
New Jersey Junction—1st. M., guar., $4,000,000. c&r	5	1886	1,000	1,700,000	4	F. & A.	N. Y. Cent. & Hud. Riv.	Feb. 1, 1986
New Jersey & New York—See Erie RR.								
New Jersey & Pennsylvania—1st M., $1,000,000, g.	26	1905	1,000	See text.	5 g.	J. & J.	.....	Jan. 1, 1930
New Jersey Terminal—1st mort., $250,000. Col.... c	1901	1901	1,000	230,000	5 g.	A. & O.	N. Y., Colonial Tr. Co.	Oct. 1, 1931
New London Northern—See N. Y. New Haven & Hartford.	121	....	....	1,500,000	4	J. & J.	Treas. Office.	Jan. 1, 1905
Consolidated M., now 1st M. ($688,000 are 4s). c'	121	1880	1,000	1,500,000	4 & 5	J. & J.	N. Y., Bk. of No. Amer.	July 1, 1910
N. Mex. Ry. & Coal—1st & con. & col. tr., M., g. c&r	....	1901	....	1,792,000	5 g.	A. & O.	N. Y., Colonial Tr. Co.	Oct. 1, 1951
Collat. trust, gold ($3,000,000) red. at 110 N.....	165	1901	1,000	3,000,000	5 g.	A. & O.	N. Y., N. Y. Sec. & Trust.	Oct. 1, 1947
Gen. M., $3,000,000, g., red. See text. Col.....	....	1903	500, &c.	1,836,000	6 g.	J. & D.	New York.	June 1, 1928
Alam. & Sac. Mt. 1st M., now guar., g., guar...N	31	1903	1,000	322,000	5 g.	J. & D.	do	Apr. 1, 1923
El Paso & Rock Is. 1st M., $2,500,000, g., guar...N	128	1901	1,000	2,500,000	5 g.	J. & J.	N. Y., Colonial Tr. Co.	Jan. 1, 1951
Dawson Ry. & Coal Coll. tr., g. gu. p. & i. Col. c	133	1901	1,000	3,000,000	5 g.	J. & J	do do	July 1, 1951
New Orleans & North Eastern—Stock, $6,000,000..	196	....	100	6,000,000	3 in 1904	Yearly	New Orleans, La.	Dec. 1, '04, 3%
Prior lien M., g. Ce..... c'	196	1885	1,000	1,320,000	6 g.	A. & O.	N. Y., Central Trust Co.	Nov. 1, 1915
1st mortgage, gold. F..... c'	196	1881	1,000	100,000	6 g.	J. & J.	N. Y., Miller, Schall & Co.	Jan., 1911
General mortgage, $6,000,000, gold. F..... c'	196	1893	1,000	3,250,000	4½ g.	J. & J.	N. Y., Farm. L. & Tr. Co.	July 1, 1952
Income mort. (non-cum.), $1,500,000, gold. N... c'	196	1902	1,000	1,500,000	Up to 4½ p. c.	g. (if earned)	on Dec. 1.	July 1, 1952
New Ori. Term.—1st M., $15,000,000, g. gu. s. c&r	....	1903	1,000 &c	3,500,000	4 g.	J. & J.	N. Y., Standard Tr. Co.	July 1, 1953
Newport & Cincin. Bridge—See Louisville & Nashville.								
New'n & Northw.—1st M., $2,500,000 g., red. text of B	102	1902	1,000	2,270,000	5 g.	A. & O.	Old Col. Tr. Co., Boston.	Oct. 1, 1932
Funding mort., $300,000, redeemable at par ...	102	1903	1,000	See text.	5 g.	J. & D.	do do	Dec. 1, 1913

Nesquehoning Valley RR.—Owns from Nesquehoning Junction, Pa., to Tamenend, Pa., 17 miles; Tunnel Branch to Lansford, Pa., 1 mile. Leased for 999 years to the Lehigh Coal & Navigation Co., which called the stock for payment at par, Jan. 1, 1903. See V. 76, p. 1139, and refer to in its treasury; see item "Delaware Division Canal" in V. 66, p. 1139. (V. 79, p. 102.)

Nevada-California-Oregon Ry.—Reno, Nev., to Madeline, Cal., 144 miles: extension proposed to Lake View, Ore., 95 miles. The Sierra Valleys RR., Plumas to Mohawk, Cal., 37 miles, is controlled, but operated independently. Stock, $2,500,000, authorized; $1,000,000 preferred, $750,000, all outstanding. During 1901-2 6 p. c. bonds were all exchanged for 5s.

EARNINGS—8 months, 1904..... Gross, $109,944; net, $54,118
July 1 to Nov. 30. (1903..... Gross, 93,038; net, 45,315

Surplus over charges, $43,305 in 1904, against $34,356 in 1903.

Report for year 1903: Gross, $183,982; net, $89,324; in 1902-3, 1902, $135; net, $81,735; int., taxes, etc., $38,421; balance, sur., $43,314. Pres., D. C. Moran, 68 Wm. St., N. Y. (V. 79, p. 2456, 2641.)

Nevada Central RR.—Tonopah Junction to Tonopah, Nev., 94 miles, narrow gauge. Stock, $750,000. Earnings for 1903-04, gross, $29,261; net, $3,705; no interest paid by railroad. Pres., J. G. Phelps Stokes. (V. 74, p. 97.)

Nevada County Narrow-Gauge RR.—Colfax to Nevada City, Cal., 22¼ miles. Stock, $250,200; par of shares, $100 each. Dividend of 5 p. c. (fourth since organization) Dec., 1902. In 1904 Mar., 2 p. c.; Nov., 5 p. c. Bonds: $225,000 first 7s, payable in annual instalments increasing from $4,000 in 1902 to $20,000 in 1924. Year 1903, gross, $149,681; net, $54,618; int. on bonds, $15,750; bonds redeemed, etc., $7,467; dividends (5 p. c.), $12,510; bal., surplus, $13,735. Pres., Mrs. S. A. Kidder, Grass Valley, Cal. (V. 79, p. 2796.)

Newark Somerset & Straitsville.—Sold to B. & O. (V. 70, p. 792

New Brunswick Coal & Railway.—See page 421.

Newburg Dutchess & Connecticut RR.—Owns from Dutchess Junction, N. Y., to Millerton, N. Y., 59 miles. A reorganization in 1877.

STOCK, ETC.—Common, $500,000; pref., $600,000; par $50. There were June 30, 1903, $221,000 of 5s and $1,164,500 of 6s, $15,000 and $25,000 of 5 p. c. real estate M. notes. In year ending June 30, 1904, gross, $171,414; net, $76,266; other income, $725; interest, taxes, etc., $19,483; bal., surplus, $8,798.—(V. 65, p. 568.)

New England RR.—N. Y. New Haven & Hart. leased the road, which includes: Lines owned, Boston to Hopewell Junction, N. Y., 215 miles, and branches to Springfield, Providence, R. I., and Palmer, 25 miles. Lines leased (see each company), Norwich & Worcester RR., 72 miles; Providence & Worcester RR., 44 miles; connected at Boston R.R., 9 m.; other lines, 39 miles; trackage, 29 miles; total, 535 miles. Through B. & W. RR. control of Norwich & New York steamers, 325 miles (agreed to by New York New Haven).

HISTORY.—A reorganization of the New York & New England (sold in foreclosure July 9, 1895) per plan V. 58, p. 762. In June, 1904, there had been exchanged and were outstanding all except $1,000 out of the $20,000,000 common and $9,000 of the $5,000,000 pref. stock. Preferred stock now entitled to cumulative dividends of 3 per cent per annum under 99-year lease. V. 66, p. 384, 617, 1002; V. 69, p. 1012. In Dec., 1904, merger with the New Haven road was proposed. V. 79, p. 2796.

BONDS.—See guaranty of consols by N. Y. New Haven & Hartford RR. V. 64, p. 611; $10,000,000, bearing 4 p. c. interest, were sold to retire 1ts 1st on Jan. 1, 1905. (V. 79, p. 501, 626, 1266. V. 77, p. 1226; V. 79, p. 501, 628, 1266, 2748.)

New Jersey Junction RR.—Terminal road through Jersey City, Hoboken and Weehawken, connecting with Erie RR. and Penn. from June 30, 1886, to New York Central which guarantees the bonds absolutely and owns $100,000 stock. Connects with National Docks Ry.

New Jersey & New York RR.—Leased Erie Junction, N. J., to Garnerville, N. Y., 29 miles; branches to New City, etc., 5 miles; operates to Haverstraw, etc., 14 miles; total operated, 48 miles. Erie RR. in April, 1896, purchased control of stock, $1,000,000, par $25, 7,800 preferred; par, $100. Control is with preferred stock and first mortgage 4½ p. c. bonds have been paid on preferred for three years.

EARNINGS—Year ending June 30, 1904, on $386,280, net, $52,016; interest, etc., $61,390; improvements, [$3,985; bal., def., $13,359.—(V. 65, p. 129.)

New Jersey & Pennsylvania RR.—Whitehouse to Morristown, N. J., 26 miles. A consolidation of Rockaway Valley Ry. and Speedwell Lake RR. Stock, $1,000,000, par $100. Bonds, $1,000,000 outstanding, $145,000. The $1,000,000 mortgage (see above) was made to pay all outstanding obligations and $125,000 old bonds, due 1905, most of which have been retired. Year 1903-04, gross, $—; net of New Jersey is mortgage trustee. V. 80, p. 222. Gross earnings for year 1901 were about $73,000 President, Chas L. Jacobus; Sec. and Treas., Louis E. Spencer. Office, 37 Wall S., N. Y.—(V. 80, p. 222.)

New Jersey Terminal Ry.—See page 421.

New London Northern RR.—Owns from New London, Conn., to Brattleboro, Vt., 121 miles, and leases Brattleboro & Whitehall RR., Brattleboro to South Londonderry, Vt., 37 miles.

LEASED for 99 years from Dec. 1, 1891, to Central Vermont. The rental is $213,353 per annum, which leaves a small surplus after providing for inter., etc., and 9 per cent dividends. Taxes and improvements met by lessee, without claim on New London Northern. As to suit to break Brattleboro & Whitehall RR. lease, see V. 76, p. 1301.

DIVIDENDS.—1888 to Apr., 1892, 7%; yearly, then 8% yearly to 1893, and since Oct., 1904 (incl.), 9% yearly. (V. 34, p. 340.)—(V. 79, p. 2796.)

New Mexico Ry. & Coal.—*(See Map).*—Owns El Paso & Northeastern Ry., from El Paso, Texas, northeast 165 miles, to the Salado Coal the mountains and operates El Paso & Rock Island Ry., Carrizozo to Santa Rosa, 128 miles, opened 1902; Alamogordo & Sacramento Mt. Ry., Alamogordo, N. M., to Russia, 31 m.; Dawson Ry. & Coal Co., Dawson to Tramway, 10 Dawson, 133 miles, opened in 1903; total, 337 m.

In Feb., 1902, the El Paso & Rock Island Ry., with $2,500,000 stock, was leased for 99 per cent owned by the New Mexico Ry. & Coal Co. 99 per cent guaranteed 50-year bonds, has close traffic agreement with Chic. Rock Island & Pac. for 999 years. V. 71, p. 1219.

The New Mexico Railway & Coal Company has issued $3,000,000, has issued $3,000,000 collateral trust bonds which are guaranteed, principal and interest, and are secured by the stock and bonds ($3,000,000 each) of the El Paso & Rock Island Ry. and the stock ($1,000,000 par each) the latter owning about 25,000 acres of coal, mineral and timber lands. (V. 72, p. 1067; V. 74, p. 777.)

STOCK.—Stock, common, $3,000,000, all outstanding; pref., 5 p. c. non-cum., $1,000,000.

The trust is of 1897 are secured by deposit of all the stock and bonds of El Paso & Northeastern Ry. of New Mex. ($2,700,000 of each), the stock of the El Paso & N. E. RR. of Texas, $300,000 (no bonds issued), all the stock ($2,500,000) of the El Paso & Rock Island RR. and of the New Mexico Fuel Co. the latter covering 3,500 acres of coal lands. Of the first and consolidated and collateral trust 6s of 1897, $2,000,000 are reserved to retire the collateral trust of 1897 and $2,000,000 are applicable for improvements and new equipment. V. 74, p. 776. The sinking fund of 1903 are subject to call at par and int. on 105 any time; or on any June 1 beginning 1909, not exceeding $150,000 may be drawn at par by lot Equipment trusts Dec. 31, 1903, $833,940. In Dec., 1904, purchased equipments, $639,032—total, $1,472,972—spare $8.029 monthly. V. 79, p. 2796.

The bonds of the Alamogordo & Sacramento Mt'n Ry., of the El Paso & Rock Island and those of the Dawson Ry. & Coal Co. are guaranteed. See above. Report for year ending Dec. 31, 1903, was in V. 78, p. 1094; Alamogordo & Sacramento Mountain Company, $1,256; interest, $266,770; taxes, $3,535; bal., sur., $158,251. New York office, 68 William St.—(V. 78, p. 1959; V. 79, p. 2796.)

New Orleans & North Eastern RR.—New Orleans, La., to Meridian, Miss., 196 miles. Stock, $6,000,000 (par, $100), of which $5,320,000 and $4,900,000 gen. 4½s and $1,500,000 incomes were held June 30, 1903, by Ala. New Orleans & Texas Pac. RR.

Reorganized in 1902 per plan in V. 74, p. 681. Dividend on stock, 3 p. c., paid Nov. 2, 1903; Dec. 1, 1904, 3 p. c. Of the gen. 4½s, $4,900,000 were issued in exchange for 1st 6s, $1,450,000 are reserved to retire the remaining prior lien bonds and $1,320,000 for future requirements. Car trusts June 30, 1904, $6,862.

EARNINGS—For 6 months ending Dec. 31, 1904, gross, $1,232,549, against $1,253,534 in 1903. Report for 1903-04, V. 79, p. 2584.

Yr. end. June 30.	*Gross.*	*Net.*	*Other inc. Int., etc.*	*Balance*
1903-04.....	$2,410,967	$615,450	$131,702 $387,500	$283,952
1902-03.....	2,235,036	627,472	11,461 385,124	253,809

Div. of 3 p. c. calls for $180,000 yearly.—(V. 75, p. 904; V. 77, p 2095; V. 78, p. 1959; V. 79, p. 2584.)

New Orleans & Northwestern RR.—Owns from Vidalia, La., northwesterly to Arkansas State line, 115 miles. Stock, $1,499,100 all accepted by Iron Mtn. (Mo. Pac. system). V. 75, p. 1225.

New Orleans Terminal Co.—Owns extensive terminal property at New Orleans and a belt railroad around the city, leased to the St. Louis & San Francisco and Louisville & Nashville for 99 years from 1903, rental covering all expenses of operations, maintenance and charges. Formerly the New Orleans Belt & Terminal Co. The Southern Railway and St. Louis & San Francisco each own $2,000,000 outstanding stock ($5,000,000 authorized) and jointly guarantee the bonds (see table above). Stock, $4,000,000. V. 73, p. 1443; V. 75, p. 1466. Decision May, 1904, V. 78, p. 2335.—(V. 79, p. 152, 1642.)

Newport & Cincinnati Bridge Co.—See Louisville & Nashville.

New'n & Northwestern RR.—Owns Newton to Rockwell City, Ia., 102 miles. Completed early in 1904.

Stock, $2,500,000, of which $500,000 is 6 p. c. non-cumulative pref.; all outstanding. First mortgage bonds are issued at $20,000 per mile; interest day at 110 and interest. Both mortgages cover road and 3,218 acres bituminous coal lands; total output of latter to be 1,500 tons daily. V. 78, p. 49, 703. President, Hamilton Browne, Fraser, Ia.; Secretary, Chas. F. Cushman, Boston, Mass.—(V. 78, p. 49, 1275.)

New York Brooklyn & Manhattan Beach Ry.—Owns from Fresh Pond Junction to Manhattan Beach (Coney Island), and branches to Bay Ridge and Greenpoint, 18 miles, of which 16 miles double track. LEASE.—A consolidation agreement of 1898, leased for 99 years from May 1, 1882, to the Long Island RR. Co. Rental, interest on bond- and 5 p. c. on pref. stock. Com. stock is $350,000.

BONDS.—See Table 1. Ref. bds. attached to 1898 bonds by unconditional guaranty of prin. and int. in addition to lease as to interest.—(V. 73, p. 32.

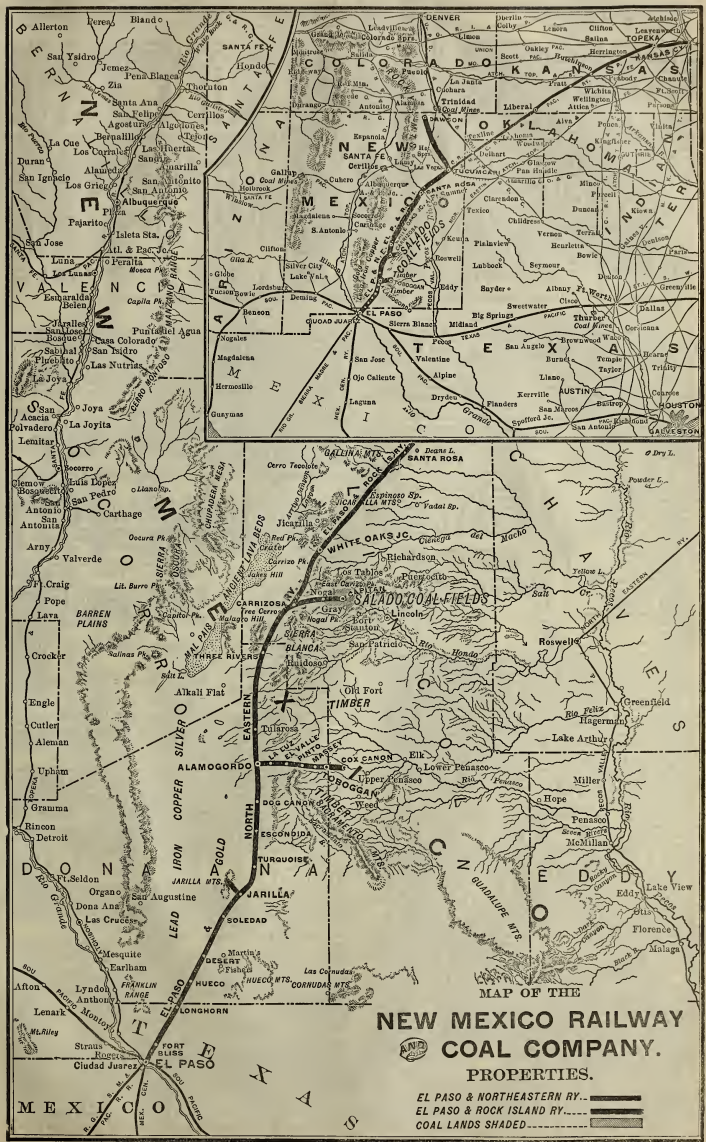
MAP OF THE
NEW MEXICO RAILWAY
AND
COAL COMPANY.
PROPERTIES.
EL PASO & NORTHEASTERN RY.
EL PASO & ROCK ISLAND RY.
COAL LANDS SHADED
SALADO COAL FIELDS
EL PASO COAL FIELDS
OLD FORT TIMBER
SANTA ROSA
ROSWELL
ALAMOGORDO
CARRIZOZO
TULAROSA
JARILLA
ESCONDIDA
TURQUOISE
EL PASO
FORT BLISS
MEXICO
TEXAS
NEW MEXICO
COLORADO
OKLAHOMA
KANSAS

RAILROADS. For explanation of column headings, &c., see notes on first page of tables.	Miles of Road.	Date of Bonds	Size, or Par Value.	Amount Outstanding	Rate per Cent.	INTEREST OR DIVIDENDS. When Payable	Where Payable, and by Whom.	Bonds—Principal, When Due. Dividend.
N. Y. Phila. & Man. Beach—Pref. stock, non-cum.	18	----	$100	$650,000	5	A. & O.	Checks mailed.	Oct. '04, 2½%
1st con. M. (now 1st M.) gold, guar. by L. I.Co.c-	18	1885	1,000	1,726,000	5 g.	A. & O.	N.Y., Corbin Bank'g Co.	Oct. 1, 1935
New York Central & Hudson River—Stock, c*r*			100	132,350,000	5 in 1904.	Q.—J.	N. Y., Gr. Cent'l Sta'n.	Jan. 15, 14
Debt certifs., (N.Y. Central), gold, $6,450,000.c*r*		1853	500 &c.	a3,577,500	4 g.	M. & N.	N. Y., Gr. Cent. Station.	May 1, 1905
Debents., g., s. f., $18,34,000.) Eq. sec.) c*r*	‡819	1892	1,000	a5,000,000	4 g.	J. & D.	do	June 1, 1935
Refunding, $100,000,000, g.c. by pres. & c*r*.		1897	1,000&c	76,036,000	3½ g.	J. & D.	do	July 1, 1997
Collat. trust, g. ($100,000,000) Lu. Sh. stk.G. c*r*		1898	1,000&c	90,578,400	3½g.	F. & A.	do	Feb. 1, 1998
do do ($25,550,000) Mich. Cent. stk. do		1898	1,000&c	19,326,442	3½g.	F. & A.	do	Feb. 1, 1998
Debentures (V. 69, p. 1102; V. 71, p. 502, 964)..		1900	----	5,500,000	3½g.	J. & J.	do	July 1, 2000
Debentures, $50,000,000, gold. Us ---------- c*r*		1904	1,000&c	30,000,000	4 g.	M. & N.	New York.	May 1, 1934
N. Y. Chicago & St. Louis—Common stock ----	523	----	100	14,000,000				
2d preferred (5 per cent, non-cumulative).....	523	----	100	11,000,000	3 in 1905	March.	N. Y., Gr. Cent. Station.	Mch. 1,'05, 3%
1st preferred (5 per cent non-cumulative).....	523	----	100	11,000,000	5 in 1905	March.	do	Mch. 1,'05, 5%
1st M., gold, sinking fund (now 1st Lien).. C.c*r*	505	1887	1,000	19,425,000	4 g.	A. & O.	N. Y., Union Trust Co.	Oct. 1, 1937
Equip. tr. "B" g. $223,000 de yrly Feb.15,.Cc.cr	----	1896	1,000	166,000	5	F.&A 15	N. Y., Central Trust Co.	Yearly to 1911
Equipment, gu., $200,000 due semi-annually....	----	1899	20,000 &c	240,000	4½	J. & D.	N. Y., Nat. City Bank.	Dec. 31, 110
N. Y. & Greenw. L.—Prior lien M., gu. g. &i...N.g.xc	53	1896	100&c	1,500,000	5 g.	M. & N.	N.Y., 21 Cortlandt St.	May 1, 1946
N. Y. & Harlem—Common, 14 p. c., 10% guar.------	145	----	50	8,656,050	See text.	See text	N.Y., Gr. Cent. Station.	Jan. 3,'05, 5%
Preferred stock, 14 per cent, 10% guar.-------	145	----	50	a1,343,950	See text.	See text	do	Jan. 3,'05, 7%
Refunding M. (now 1st), $12,000,000, g.f....Gc'xr	136	1897	1,000&c	12,000,000	3½ g.	M. & N.	do	May 1, 2000
N. Y. & Jersey—1st M., $7,000,000, red. at 110. G. c	214	1902	1,000	4,500,000	5 g.	F. & A.	N.Y., Guaranty Tr. Co.	Feb. 1, 1932
N. Y. Lacka. & Western—Stock, guar. 7 p. c. ----	214	----	100	10,000,000	7	Q.—J.	N.Y., by Del. Lack.& W.	Jan. ,'05, 1¾%
1st mortgage, guar. by Del. Lack. & West....F.c'	214	1880	1,000	12,000,000	6	J. & J.	do do	Jan. 1, 1921
Constr. mort., guar. by Del. Lack. & West.....F.c'	214	1882	1,000	5,000,000	6	F. & A.	do do	Aug. 1, 1923
3d M. Ter. Imp. ($5,000,000), gu. g. & i., cnd..F.	214	1890	1,000	5,000,000	4	M. & N.	do do	May 1, 1923
New York Lake Erie & Western—See ERIE RR.								
N. Y. & L. Br.—Gen. M. (now 1st) g. ----------	38	1891	1,000	192,000	5 g.	M. & S.	N. Y., Liberty Nat. Bk.	Sept. 1, 1941
do do Cc }	$2,500,000, g.c	38	1891	1,553,000	4 g.	M. & S.	do do	Sept. 1, 1941

a As reported Nov., 1904; the amount outstanding when refunding began is given in first left hand column.

New York & Canada RR.—Whitehall, N. Y., to Rouse's Point, N. Y., 113 miles. Stock, $2,000,000, all owned by common and $5,000,000 5 p. c. non-cumulative preferred, all owned by the Delaware & Hudson, the latter being issued to the D. & H. in payment for bonds retired May 1, 1897. (V. 64, p. 1067.)

Nashua & Lowell RR.—Owns double track road from Lowell, Mass., to Nashua, N. H., 15 miles. On Oct. 1, 1880, leased for 99 years to Boston & Lowell. In 1887 lease was transferred to Boston & Maine, which pays a rental of $73,000 (9 per cent on stock).

New York Central & Hudson River RR.—*(See Map.)*—

Lines owned.	*Miles.*
New York to Buffalo----------	454
Branches..--------------------	371
Lines leased. ¶ See this co.	
West Shore ------------------	¶ 479
Troy & Greenbush ------------	¶ 6
Spuyten Duyvil & Pt. M...¶	7
New York & Harlem ----------	¶ 137
New Jersey Junction----------	¶ 5
Rome W. & Ogdens'g. & Og.----	¶ 624
Mohawk & Malone.------------	¶ 142
Carthage & Adirondack.---¶	46
Gouverneur & Oswegatchie¶	18
New York & Putnam.----------	¶ 59
Boston & Albany ------------	¶ 393
Fall Brook Ry., del., &c.----	¶ 83
Beech Creek RR.-------------	¶ 160
Beech Creek Exten. RR.-----	¶ 59
Wallkill Valley -------------	¶ 33
Pittsburg & Eastern----------	¶ 22
Clearfield Southern----------	¶ 13
Operated under contract.--	
Terminal Ry. of Buffalo ----	¶ 11
Trackage.--------------------	¶ 199
Total in earnings.-----------	¶ 3,490

Controlled—Operated separately.	
Lake Shore & Mich. So. Ry.----	¶ 454
Michigan Central ------------	¶ 1,653
N. Y. Chic. & St. Louis RR.--	¶ 523
Lake Erie & Western.---------	¶ 880
Northern Ohio----------------	¶
Kanawha System.--------------	¶ 335
Indiana Illinois & Iowa.-----	¶ 250
Cincinnati Northern ---------	¶ 203
Ohio Central Lines ----------	¶ 1,104
Dunkirk Al. V. & Pitts.-----	¶ 91
Pitts. & Lake Erie system..--	¶ 191
St. Lawrence & Adirondack¶	65
Total owned and controlled July 1, 1904 (319 miles 4-tracked)..----------	11,363
Control since acquired—	
Rutland R.R. ----------------	¶ 415
N. Y. & Ottawa.--------------	¶ 122

History, &c.—Control of the Lake Shore and Michigan Central roads was acquired in 1898, as stated below. Their earnings are reported separately, but the dividends paid thereon are included by this company in the item "other income," offset in part by interest on the collateral bonds issued for their purchase. (V. 67, p. 1236.)

In Jan., 1900, control of the Lake Erie & Western was acquired, also a large interest in the Cleve. Cin. Chic. & St. Louis, increasing the Vanderbilt interest in that latter to an absolute majority. The Central has since transferred its holdings in these companies to the Lake Shore, which see; also see V. 70, p. 43. In 1900 an understanding was reached between the Vanderbilt and the Pennsylvania interests, by which the latter became jointly interested in Chesa. & Ohio Ry. V. 70, p. 76, 125, 1049. Pittsburg & Lake Erie, see V. 71, p. 721.

The New York & Ottawa, Tupper Lake, N. Y., to Ottawa, Canada, 128 miles, was acquired at foreclosure sale Dec. 22, 1904, and in Jan., 1905, control of the Rutland, St. Lawrence & Adirondack. V. 79, p. 2589, 2648, 2796; V. 80, p. 222.

Stock.—Dividends on stock registered in London are payable in gold at 4s9½d. to dollar. V. 69, p. 1102; also see "Finances" below.

Dividends since '92, '93, '94, '95, '96-98, '99, '00-'02, '04, 1900, 1891. Per cent, } 5¼ 5 5 4¼ 4 yrly. 4 5 yly. 5 Jan.,1¼

Bonds.—Description of debentures of 1890 was on page 3 of Supplement of April, 1890. Authorized by the refunding mortgage of 1897 equally with the 3½s. *Ref. mortgage* is for $100,000,000, of which $94,047,000 had been issued in Oct., 1904, to retire $61,700,000 old bonds and for 75% of the improvements for which the latter became jointly interested in Chesa. & Ohio Ry. V. 70, p. 76, 125, 1049. Pittsburg & Lake Erie, see V. 71, p. 721.

The New York & Ottawa, Tupper Lake, N. Y., to Ottawa, Canada, 128 miles, was acquired at foreclosure sale Dec. 22, 1904, and in Jan., 1905, control of the Rutland, St. Lawrence & Adirondack. V. 79, p. 2589, 2648, 2796; V. 80, p. 222.

Stock.—Dividends on stock registered in London are payable in gold at 4s9½d. to dollar. V. 69, p. 1102; also see "Finances" below.

Dividends since '92, '93, '94, '95, '96-98, '99, '00-'02, '04, 1900, 1891. Per cent, } 5¼ 5 5 4¼ 4 yrly. 4 5 yly. 5 Jan.,1¼

Bonds.—Description of debentures of 1890 was on page 3 of Supplement of April, 1890. Authorized by the refunding mortgage of 1897 equally with the 3½s. *Ref. mortgage* is for $100,000,000, of which $94,047,000 had been issued in Oct., 1904, to retire $61,700,000 old bonds and for 75% of the improvements for which the company; of the balance, $9,591,000 was reserved to retire $8,676,000 old bonds maturing; remainder ($15,000,000) is reserved for new construction after 1903. V. 77, p. 452.

Collateral trust 3½s of 1898 are secured by deposit of stock of the Lake Shore & Michigan Southern Company, which pays 7 per cent a year and $100 for L. S. & M. S. stock for each $200 of bonds and $100 of Mich. Cent. stock for each $115 of bonds outstanding. The total authorized issue of these bonds is $200,000,000, of which $125,350,000 for Michigan Central. See V. 66, p. 288, 336, 760, 811.

In 1904 $5,000,000 more of 4s, notes dated Mar. 1, 1904, were sold. V. 78, p. 989. As to debentures of 1904, see "Finances" below.

Guarantees.—The company guarantees the securities of its leased lines to a considerable amount, particulars of which are given in the company marked with a ¶ in the table of mileage preceding. It also guarantees Western Transit Co. 3½s for $1,000,000 due Philadelphia, 1939.

General Finances.—In 1900 the Lake Shore dividend had been refunded; annual saving in interest charges about $1,400,000. V. 75, p. 1148; V. 77, p. 1903, various roads controlled by the Vanderbilt, Morgan and Pennsylvania interests purchased $6,924,200 of the $11,000,000 Hocking Valley Ry. common stock. See that company and V. 77, p. 1925.

In Jan., 1904, dividend rate on Lake Shore stock was raised "from 7 to 8 p. c., equal to an increase of $450,000 annually in the other income" of the N. Y. Central. V. 77, p. 236; V. 79, p. 1336.

In April, 1902, $15,000,000 stock was issued at par to provide new rolling stock, and, in Oct., 1902, $10,000,000 more was issued, thereby the stock from $115,000,000 to $150,000,000, $16,912,900 of the new stock being subscribed for by stockholders pro rata at $125 per share. V. 74, p. 151. A portion of the proceeds will be used for the substitution of electricity for steam on New York suburban division and for such terminal improvements, estimated to cost $20,000,000, to be completed about 1900. (V. 76, p. 266, 331, 1085, 1408; V. 77, p 350, 2159; V. 78, p. 2442; V. 79, p. 2143, 2598, 2796.)

In 1904 $50,000,000 four per cent debentures were authorized, of which $30,000,000 were sold to pay balance required for terminal facilities and other improvements. The debentures are to be secured by any new mortgage, but existing mortgages may be extended. V. 78, p. 1907, 1962, 2384; V. 79, p. 1335, 2148.

In 1903 control of the Reading Co. was acquired by Balt. & Ohio (Pennsylvania interests) and Lake Shore. V. 76, p. 101; V. 78, p. 48.

In July, 1904, an interest in Syracuse Rapid Transit Co and other electric railroads in New York State was acquired. V. 79, p. 2796.

As to contract of 1903 with Pennsylvania Coal & Coke Co. for at least 1,000,000 tons annually, see V. 77 p. 2098; extensions to coal lands in 1903-04, V. 79, p. 1335, 1435.

Latest Earnings.—For 6 mos. ending Dec. 31 (partly estimated):

	Gross.	*Net.*	*Oth. inc.*	*Charges.*	*Bal. for div.*
6 mos.	$	$	$	$	$
1904 (est.)	42,106,509	13,136,200	3,037,000	11,120,800	5,052,400
1903 (est.)	41,209,418	12,527,324	2,698,977	10,293,319	4,933,131

Dividends of 2½ p. c. for the 6 mos. called for $3,306,200.

Annual Report.—Fiscal year has been changed to end Dec. 31. Approximate statement for 1904 was in V. 79, p. 2744. Report for 1903-04 was given at length in V. 78, p. 1324, 1335, 1453. See also editorial p. 1435.

	Years end. Dec. 31.— 1904.	*1903.*	*Year end. June 30, 1904.*
Miles June 30----------			3,490
Gross earnings----------	$78,579,300	$79,909,415	$77,699,221
Net earnings.-----------	$22,530,500	$23,803,921	$21,922,160
Other income.-----------	6,344,500	5,266,311	6,005,981
Net income.-------------	$28,875,000	$29,070,232	$27,928,141
Dednct—Rentals paid----			$9,466,767
Interest on debt.-------			7,092,483
Taxes on stock.---------	$21,039,900	$20,463,111	8,125,103
Taxes on real estate----			2,451,900
Miscellaneous ----------			386,025
Reserved for for deb'tures....	300,000	300,000	300,000
Dividends.--------------	(5%) 6,612,500	(5%) 6,612,500	(5%) 6,612,500
Special improvement fund....	----------	----------	977,099
Balance from operat'n ...	$932,400	$1,647,621	$96,264

Pres., Wm. H. Newman; Chairman, Chauncey M Depew; Treas., E. L Rossiter, Sec., Dwight W. Pardee. Directors (July, 1904): W. K. Vanderbilt, F. W. Vanderbilt, C. M. Depew, S. F. Rutger, J. Pierpont Morgan, William Rockefeller, Hamilton McK. Twombly, William H. Newman, Charles C. Clarke, D. O. Mills, William Bliss, George S. Bowdoin and Jas. Stillman.—(V. 79, p. 2744, 2796; V. 80, p. 222.)

New York Chicago & St. Louis RR.—*(See Map of New York Central & Hudson River.)*—Owns from Buffalo, N. Y., to Illinois State Line, except 6 miles leased between Tonawanda and River Junction, 464 miles; leases the proprietary line, Chicago & State Line RR., Ill., State Line to Grand Crossing, 10 miles; also leases Dunkirk to Silver Creek, 9 miles; total, 512 miles; trackage in Buffalo, N. Y., Tonawanda and Grand Crossing Chicago, Ill. (Lake Shore RR.), 9 miles.

History.—"Nickel Plate" road, foreclosed and reorganized in 1887. Controlled by Lake Shore & Michigan Southern. $240,000 common (or $6,275,000 2d preferred and $2,503,000 1st preferred stock.

Dividends.—) '93. '94. '95. '96. '97. '98. '99. '00. '01. '02 to '05
1st pf. in Mar.} 3 4 0 5% 0 2% 0 5 2 3 yearly
2d pref.------- 0 0 0 0 0 0 2 5 2 3 yearly

Bonds.—A sinking fund of $100,000 per year is provided when net earnings are $900,000 or more, increasing to $200,000 when $1,000,000 to 102; if not, the sinking fund lapses for that year, thus leaving $100,000 more for dividends. The issue of bonds, $20,000,000, has been reduced by sinking fund. See mortgage abstract, V. 45, p. 541.

Earnings.—For the 9 mos. ending Sept. 30:

9 mos.	*Gross.*	*Net.*	*Oth. inc.*	*Charges.*	*Bal., sur.*
1904....	$6,883,071	$1,430,559	$25,000	$939,460	$516,099
1903 ----	6,241,126	1,451,228	31,332	966,761	515,799

Report.—Preliminary statement for 1904 (Dec. estimated) was in V. 79, p. 2744. Report for 1903 was in V. 78, p. 1324. Principally a freight line, freight in 1903 contributing $6,902,380 out of $8,448,380.

Year ending Dec. 31—	*1904.*	*1903.*	*1902.*
Gross earnings.----------	$9,645,375	$8,448,320	$7,153,899
Operating expenses ------	7,097,209	6,314,627	5,234,253
Additions and betterments.....		636,416	585,000
Net earnings.-----------	$1,548,166	$1,502,276	$1,319,645
Other income.-----------	35,000	50,709	40,125
Net, including other income.....	$1,583,166	$1,557,985	$1,359,770
Interest on bonds -------	777,000	777,000	777,000
Equipment trust charges....	188,001	176,738	135,649
Dividend on 1st pref.*-------	(5)250,000	(5) 250,000	(5) 250,000
Dividend on 2d pref.*-------	(5)350,000	(5)350,000	(3)150,000
Balance, surplus----------	$38,165	$24,248	$17,121

Pres., Wm. H. Canniff.—(V. 78, p. 1779; V. 80, p. 219, 223.)

New York & Greenwood Lake Ry.—*(See Map of Erie RR.)*—Owns from Jersey City, N. J., to Greenwood Lake, 39 miles, and

VANDERBILT LINES between NEW YORK and CHICAGO.
MAP OF THE
NEW YORK CENTRAL & HUDSON RIVER R. R.
LAKE SHORE & MICHIGAN SOUTHERN R'Y
NEW YORK, CHICAGO & ST. LOUIS R. R.
MICHIGAN CENTRAL RAILROAD.

RAILROADS.

For explanation of column headings, &c., see notes on first page of tables.

	Miles of Road.	Date of Bonds	Size, or Par Value.	Amount Outstanding	Interest or Dividends. Rate per Cent.	When Payable	Where Payable, and by Whom.	Bonds—Principal, When Due. Stocks—Last. Dividend.
New York New Haven & Hart.—Stock. Sec. 5	....	....	$100	$80,000,000	8 in 1904	Q.—M.	New Haven, Co.'s Office.	Dec.31.'04, 2½
Debentures, mostly exchanged for stock 1903 c'	....	1893	100 &c.	155,300	4	A. & O.	N. Y., Lincoln Nat. Bk.	Apr. 1, 1908
Deben. ($5,000,000 are 4s), non-convert.....c&r	....	'97-'01	.....	10,000,000	3½ & 4	M. & S.	New York.	Mch. 1, 1947
Deb. (for Cent. N.E. & W.), $5,000,000 g., non-con.	....	1904	.....	5,000,000	4 g.	F. & A.	.....	Feb. 1, 1914
Deben. (for F. H. & W.), $10,000,000 au'horized.	....	1903	.....	9,666,700	3½	A. & O.	.....	Apr. 1, 1954
N. Y. Prov. & Bos., gen. M. (now 1st), g., ass'dca	62	1892	1,000	1,000,000	4 g.	A. & O.	New York.	Apr. 1, 1942
Shore Line 1st M., N. Y. to Port Chester & Rye	30	1898	1,000	500,000	4½	M. & S.	N. H. Nat. Bk. at Bank	Mch. 1, 1948
Housatonic old consolidated mort. assumed	90	1880	500 &c.	100,000	4	A. & O.	New Haven, Conn.	Apr. 1910
New consol. M. ($3,000,000) g. (assumed) F. &	90	1887	1,000	2,839,000	5 g.	M. & N.	N. Y., Farm. L. & Tr. Co.	Nov. 1, 1937
H. R. & Per. Ed. (now 1st) gu. (¥. 56, p. 813). F. &	12	1881	1,000	1,000,000	4	J. & D.	N.Y., Chemical Nat. Bk.	June 1, 1911
Har. Riv. & Port. Ist M., g., $15,000.00 0. U.s. c's	12	1904	1,000 &c	7,865,000	4 g.	M. & N.	New York.	May 1, 1954
New Haven Steamb. M., g., ass'd, call at. 1904...	....	1899	500 &c.	225,000	5 g.	A. & O.	N. Y., Lincoln Nat. Bk.	June 1, 1919
BONDS OF PROPRIETARY ETC., LINES:								
Bos. & N. Y. Air L. 1st M., N. H. to Williman., Ct.c'	51	1880	1,000	500,000	5	F. & A.	N.Y., Lincoln Nat. Bank	Aug. 1, 1905
Danbury & Norwalk con. M. ($350,000 are 5s)	36	1883	1,000	500,000	5 & 6	J. & J.	New Haven, Conn.	July 1, 1923
Gen. M., Danbury, Conn., to Wilson Point, &c.c'	36	1883	100	150,000	5	A. & O.	do	Apr. 1925
Nangatuck 1st mort., g., gnar. p. & l.....c&r	61	1904	1,000 &c	2,500,000	4 g.	M. & N.	do do	May 1, 1954
Debentures.....	....	1902	.....	214,000	3½	.....	New Haven, Ct., Treas.	May 1, 1930
New Haven & Derby, consol. mortgage	13	1888	1,000	575,000	5	M. & N.	New Haven, Conn.	May 1, 1918
N. H. & No., con. s. f. $15,000 p. yr., not drn. Un c'	98	1879	1,000	1,200,000	6	A. & O.	do do	Apr. 1, 1909
Northern Extension bonds.....	28	1881	1,000	700,000	5	A. & O.	do do	Apr. 1, 1911
Holyoke & W., leased, mtge. $200,000, guar..c'	....	1891	1,000	200,000	4	A. & O.	do do	Apr. 1, 1911
New England and Old Colony—See those cos.								
Providence & Worcester 1st mortgage, currency	51	1897	1,000	1,500,000	4	A. & O.	Prov., R.I. Hosp. & T.Co.	Oct. 1, 1947
Nan. Bch. 1st M. ($240,000 own. N.Y.N.H. & H.)	7	1880	.....	250,000	2½	A. & O.	Treas., Old Col.; Boston.	V. 72, p. 975
N.Y.,L. & W.—Ref. (1st) $1,000 gold, coup. or reg.	277	1902	1,000 &c	17,237,000	4 g.	M. & N.	N. Y. Office, 54 Reaver.	June 1, 1992
New mort., $12,000,000, gold, red. 110 (see text)	....	1904	.....	See text.	4 g.	Semi-an	New York.	1854
Gold notes, sec. by 1st M. on Scranton Coal Co...	....	1899	1,000	1,725,000	5 g.	F. & A.	N. Y., N. Y. Sec. & Tr. Co.	Feb.'05-Feb.'11
To g. sec. by 1st M. on Sc. C. Co. lands & act	....	1900	1,000	2,900,000	5 g.	J. & J.	N. Y., Morton Trust Co.	See Text.
Car trusts, ser. A, $57,000 payable semi-ann.	....	1902	1,000	171,000	4½g.	M. & S.	N. Y., Manhat. Tr. Co.	To Mar., 1906
Car trusts, ser. B, $37,000, payable semi-ann.	....	1902	1,000	185,000	4½g.	J. & D.	do do	To June, 1907
Car trusts, ser. C, $32,000, payable semi-ann.	....	1903	1,000	132,000	5 g.	M. & N.	do do	May 1, 1913
Car trusts, ser. D, part due semi-annually	....	1904	1,000	330,000	5 g.	A. & O.	do do	Ap.'05 Ap.'09

branches to Ringwood, etc., 8 miles; Watchung Ry., Forest Hill to Orange, N. J., 4 m.; total owned, 51 m. Stock, $100,000; par, $50.

LEASE.—On May 1, 1903, was leased to the N. Y. O. & W. for term from May 1, 1896. Prior lien bonds are guaranteed, principal and interest, by Erie. See V. 63, p. 513; form of guaranty V. 65, p. 463.

NEW YORK & HARLEM.—Owns line from City to Chatham N. Y., 136 miles. Also owns Fourth Ave. Street RR.

LEASE.—The property (except the horse railroad) was leased April 1, 1873, for 401 years, to the N. Y. Cent. & Hudson River RR. for interest on bonds and dividends at rate of 8 p. c. per annum, to be increased to 10 p. c. through refunding of bonds, payable Jan. and July. V. 70, p. 740, 1049; V. 72, p. 975. The Fourth Ave. Street Railway was leased in July, 1896, to Metropolitan Street Ry. Co. for 999 years; rental is $40,000 yearly, equal to 4 p. c. per annum on stock, payable April and October. V. 63, p. 1038—V. 72, p. 2335.

New York & Jersey RR.—Owns one completed tunnel, known as the North Tunnel, under the Hudson River between New York City (Manhattan Borough) and Weehawken, N. J., a parallel tunnel known as the South Tunnel, which has been completed for 2,000 feet. The length of the under-river section of the tunnels is 5,800 feet. In New York City the approach is by a tunnel to be constructed from the river front under Morton St. to the corner of Greenwich St. The terminals in New York City will be at West 10th and Hudson streets and probably also at 33d St. and 6th Ave. and 23d St. and 6th Ave. V. 78, p. 1110; V. 80, p. 117. Will be operated by electricity, with trains of the New York Central type. The completion in New Jersey City to Cortlandt St., and will finance their completion. V. 80, p. 163.

Incorporated in New York on Feb. 11, 1902, as successor of the Hudson Tunnel Ry., sold to foreclosure sale May 7, p. 1313 (see also V. 70, p. 996 and 1149).—V. 74, p. 380. Stock, all issued, $8,500,000, of which $3,500,000 is 5 per cent non-cumulative preferred, par of shares, $100. Of the $7,000,000 bonds, $2,500,000 are reserved for the construction of the south tunnel. V. 74, p. 380, 577.

OFFICERS.—President, Wm. G. McAdoo; Vice-Presidents, Walter G. Oakman and Cornelius J. Canfield; Secretary, Chas. W. Ring. Office, 15 Wall St., N. Y.—(V. 80, p. 117, 163.

New York Lackawanna & Western Ry.—Binghamton to Buffalo and Interwell Bridge, 70 miles; Scranton to Utica, 91 miles; main line, 213 miles, is double track; Delaware L. & W. has a lease for duration of charter from October, 1882, giving a guaranty of the bonds and 8 per cent yearly on the stock. Form of guaranty of terminal bonds in V. 67, p. 1357; see also V. 68, p. 283.

New York Lake Erie & Western RR.—SEE ERIE RR. Co.

New York New Haven & Hartford.—Covers the southern New England and the only direct routes between New York and Boston.

Lines Owned in Fee—	*Miles.*	*Leased (part Owned.)*	*Miles.*
Junction Sta., N. Y. City	2	New York & Harlem RR., to	126
Springfield, Mass.....	122	Old Colony RR. (which see)..616	
Lines to Providence, Pittsfield,		*Lines Leased—*	
Litchfield, etc.....	216	Providence & Worcester.....	43
Leased and Controlled—		Other lines	54
Lines to Turner's Falls, etc....268		Trackage to N. Y. City, etc....	55
Other lines.....	43		

Total oper. July, 1904, 990 miles has four and 685 two tracks...2,058

In Oct., 1903, a majority of the $55,000,000 stock of the N. Y. New stock was acquired at $15 per $100 share, giving the company access to anthracite coal mines and the Great Lakes. V. 79 p. 2086, 2642.

Early in 1904 acquired the Old Colony, New England and other stock and income bonds and control of stock of Fair Haven & Westville Electric RR., 3.6 miles. V. 78, p. 793, 989, 1163; V. 79, p. 2742.

Owns entire stock of New England Navigation Co. and Old Colony Steamboat Co. V. 79, p. 2743. European connections, see V. 75, p. 794, 981. Proposed consolidation, V. 78, p. 1163.

In 1904 consolidation of various controlled electric railwayscn Connecticut and Massachusetts, viz: Fair Haven & Westville, Worcester & Conn. Eastern, Meriden Horse RR. and organizing Conn. Valley, was effected under name of Consolidated Railways, whose stock ($10,000,000) is all owned. V. 79, p. 270, 1963, 1332, 1462, 2748; V. 80, p. 117, 223. See New Haven Conn. in STREET RAILWAY Section.

As to six-tracking Harlem River branch and establishing rapid transit from New York to N. Y. suburbs, see V. 78, p. 1163; V. 79, p. 2748.

CAPITAL STOCK.—Stock authorized, $100,000,000. In 1903 $16,211,900 was issued in exchange, $ for $, for convertible debentures and $6,753,700 at $175 per share for the remaining bonds and new stock, etc. Early in 1904 the outstanding stock was increased to $80,000,000 by sale of $2,340,500, V. 78, p. 884, 1168; V. 79, p. 1263.

In Jan., 1905, A. J. Cassatt, President Pennsylvania RR. became a director.—V. 80, p. 117.

DIVIDENDS.—} 1873-1893. 1894. 1895 to Dec., '04, (incl.)
Per cent. } 10 yearly. 9 8 (2 per cent quar.)

BONDS.—The $7,500,000 fifty-year 4s which have been sold dated June 1, 1904, are a direct obligation of the N. Y. N. H. & H. and further secured by a second mortgage on the Connecticut River RR., 13 miles, subject to the lien of the $1,000,000 of 4s due 1911, for which a like amount is reserved. The proceeds will be used for six-tracking and improvements on the Harlem Division. Guaranty of the L. & W. of 1904 are guaranteed, p. & l. V. 78, p. 1447, 1549; V. 79, p. 903, 1268.

In 1904 $5,000,000 4 p. c. debentures were sold to purchase control of the Central New England Ry. and $10,000,000 of 3½ p. c. debentures were authorized to acquire $5,000,000 of stock of the N. Y. Fair Haven & Westville (Electric) RR., 116 miles, on the basis of $200 in debentures for $100 Fair Haven stock. V. 78, p. 702, 768, 989, 1168, 1223, 1447; V. 79, p. 1263. There are $2,500,000 Colchester RR. 1st M. 4s due July 1, 1907. Under the lease "assumed" the debt of Old Colony.

In 1903, $5,000,000 non-cumulative 4% preferred stock was authorized. V. 72, p. 627; V. 73, p. 721; V. 75, p. 729; V. 78, p. 584.

LEASED LINE STOCKS.—The stocks of the leased lines unexchanged on June 30, 1904, or later, and the dividends payable thereon are shown below; also shares held by the Company. See also Danbury & Norwalk, which are $50 each. The leases are for 99 years.

Stocks—	*Total issue.*	*Unexch.*	*Div'd'd. Period.*
Berkshire.....	$600,000	V. 79, p. 2748	5 p. c. A. & O.
B. & N. Y. Air Line pref.....	2,998,500	$1,296,375	4 p. c. A. & O.
do do common..	998,500	147,300	Pays no div'd'd.
Danbury & Norwalk.....	350,000	213,300	6 p. c. J. & J.
Nanguatuck.....	2,000,000	1,006,400	10 p. c. J. & J.
N. Y. & Northern.....	4,447,000	V. 80, p. 117	Nil.
New England, common.....	20,000,000	16,200	Pays no div'd'd.
do do preferred.....	5,000,000	9,000	3 p. c. Oct. 31, '4c
Old Colony.....	16,000,000	11,040,400	8 p. c. Q.—J.
Pawtuxet Valley (par $ (¥))..	100,900	100,900	7 p. c. J. & J
Stockbridge & Pittsfield.....	448,700	V. 79, p. 2748	Q.—J.

LATEST EARNINGS.—For 3 mos. ending Sept. 30:

3 *mos. Sept. Gross.*	*Net.*	*Oth. income.*	*Charges.*	*Bal., sur.*
1904.....	$12,989,029	$4,267,234	$134,487	$2,108,436	$2,292,285
1903.....	13,285,587	4,555,407	94,419	1,903,388	2,558,238

ANNUAL REPORT.—Annual meeting is held third Wednesday in Oct. Report for 1903-1904 was in V. 79, p. 1263, 1332.

Yr. end. June 30.	1904	1903.	1902.	1901.
Dividends.....	2,031	2,031	2,038	2,038
Passenger earns.	$23,425,173	$22,953,017	$21,223,631	$19,853,093
Freight earns....	24,413,541	23,035,150	21,871,642	19,564,701
Other income....	444,195	416,910	425,814	414,317
Gross earnings.	$48,282,909	$47,296,077	$43,521,087	$40,132,311
Net earnings....	$13,123,698	$12,341,054	$12,247,213	$12,082,332
Other income....	906,436	615,660	615,660	615,660
Tot. net income	$14,030,134	$12,906,872	$12,560,273	$12,646,391
Int. on bonds...	$779,467	$1,137,052	$1,308,838	$1,166,967
Other interest..	279,993	52,912	426	1,858
Rentals.....	4,420,283	4,504,546	4,464,711	4,451,634
Taxes.....	2,455,434	2,385,389	2,410,380	2,367,636
Dividends.....	(8)5,005,600	(8)4,577,600	(8)4,296,000	(8)4,293,738
Balance.....	sur.$88,309	sur.$208,534	sur.$382,290	sur.$363,548

OFFICERS.—President, Chas. S. Mellen, New Haven; Secretary, John C. Parker; Treasurer, Augustus S. May, New Haven, Conn.

DIRECTORS.—William Skinner, Holyoke, Mass.; Hobart Bishop, Bridgeport, Conn; Chas. S. Mellen, New Haven, Conn.; J. Pierpont Morgan, William Rockefeller, John D. Rockefeller, James Stillman, Henry H. Rogers, Wm. Rockefeller, H. D. Newton Barney, Hartford, Conn.; Charles F. Choate and Nathaniel Thayer, Boston; Robert W. Taft, Providence, R. I.; Thomas Hitchcock, Jr., Newport; Alfred Walker, Bridgeport; A. J. Cassatt, Philadelphia, Pa.; J. M. Hall, Arthur D. Osborne, Edward J. Berwind, New Haven; Frank W. Cheney, South Manchester; Edwin Milner, Moosup, Conn.

—(V. 79, p. 2643, 2748, 2796; V. 80, p. 117.

New York Ontario & Long Branch RR.—From North Amboy to Bay Head, N.J. 38 miles. Leased in 1888 for 99 years to Penn. RR. and Cent. RR. of N. J., which jointly and severally guarantee interest and 7 per cent on $2,000,000 stock, all owned by Cent. RR. of N. J.—V. 46, p. 1019.

New York Ontario & Western Ry.—(*See Map.*)—Operates from Weehawken, opposite N. Y. City, to Oswego, on Lake Ontario:

Road Owned—	*Miles.*	*Road Controlled, &c.*	*Miles.*
Oswego to Cornwall, N.Y.....	272	Peekskill Junction (leased).....	4
Branch to New Berlin.....	22	Ontario Carb. & S. (leased.)	
do to Norwich.....	9	Cadosia, N.Y., to Scranton, Pa. 54	
do to Ellenville.....	9	Roma to Clinton (leased).....	13
		Utica Clinton & Bing. (leased).	93
Total owned.....	319	Connecticut Valley (leased)	1
Trackage (til 2079) W. Shore RR.:		Ellenville & Kingston (leased)	27
Cnwall to W'ken (V. 61, p. 425)	53	Forest Hill & Summitv.	
		owned and leased. (V. 77, p.	
¶ See this Co.		650.)	41
Total operated July 1, 1904.....	549		

ORGANIZATION.—Successor in 1879 of N. Y. & Oswego Mid., foreclosed.

STOCK.—Stock is $58,117,982, (par, $100), of which $4,000 is old pref.

BONDS, ETC.—*Refunding mortgage* for $20,000,000 covers 319 miles of road owned, all the securities of the Ontario Carb. & Scranton Ry., 54 miles, and all other property hereafter acquired. The balance unissued is available for additions, etc. V. 72, p. 87; V. 78, p. 2012.

The stockholders voted on November 7, 1904, to authorize a new mortgage for $12,000,000 to provide funds for capital requirements, of which $6,000,000 will be issued at present maturity, and the remainder will be reserved for future needs. A 3 p. c. dividend (calling for about $1,740,000) was paid on the common stock in Jan., 1905, and the stockholders voted to change the Board to elect the entire board of directors. See V. 79, p. 977 to 980, 1332, 1462.

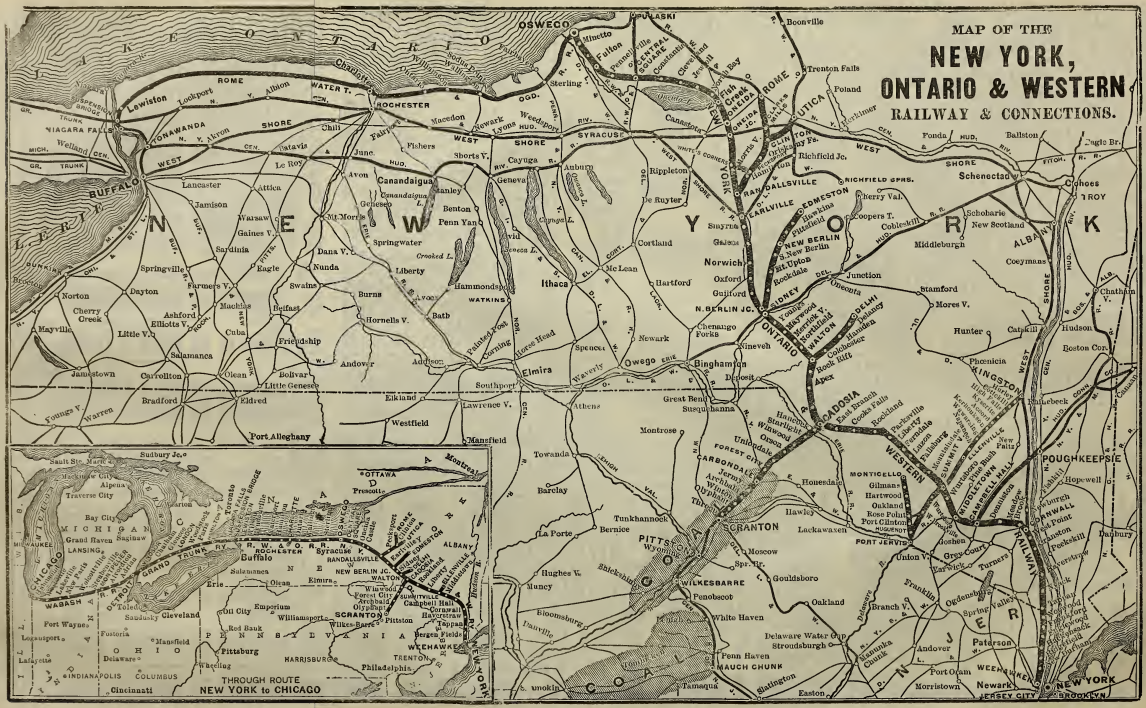
MAP OF THE
NEW YORK,
ONTARIO & WESTERN
RAILWAY & CONNECTIONS.
LAKE ONTARIO
OSWEGO
PULASKI
Boonville
Minetto
Fulton
Sterling
Trenton Falls
Poland
Utica
Clinton
Rome
Lewiston
Lockport
Albion
Niagara Falls
Tonawanda
Buffalo
Rochester
Chili
Batavia
Le Roy
Avon
Canandaigua
Honeoye
Macedon
Fishers
Shorts V.
Syracuse
Cayuga
Auburn
Geneva
Ripplemere
De Ruyter
Richfield Jc.
Richfield Springs
Cherry Val.
Cooperstown
Schenectady
Albany
Troy
Ballston
Fonda
Eagle Br.
Cohoes
Schoharie
New Scotland
Middleburgh
Coeymans
Chatham
Hudson
Catskill
Mores V.
Stamford
Hunter
Boston Corners
Phoenicia
Kingston
Rhinebeck
Poughkeepsie
Hopewell
Dalton
Pawling
Dover Plains
Wingdale
Brewster
Harlem Valley
Wassaic
Millerton
Amenia
Sharon
Canaan
Lakeville
Salisbury
Lime Rock
Ashley Falls
Sheffield
Great Barrington
Stockbridge
Lee
Lenox
Pittsfield
Dalton
Hinsdale
Chesterfield
Northampton
Holyoke
Springfield
Chicopee
Palmer
Worcester
Framingham
Boston
Providence
Fall River
New Bedford
Newport
Norwich
Willimantic
Putnam
Danielson
Thompson
Webster
Dudley
Southbridge
Oxford
Hartford
Guilford
Sidney
New Berlin
Norwich
Oxford
Sherburne
Earlville
Hamilton
Morrisville
Canastota
Oneida
Wampsville
Chittenango
Fayetteville
Manlius
Jamesville
Dewitt
Syracuse
Solvay
Onondaga Valley
Tully
Cortland
McLean
Homer
Cincinnatus
Preble
Cortland
Groton
Virgil
Dryden
Freeville
Etna
Ithaca
Cayuga Lake
Seneca Lake
Watkins
Penn Yan
Hammondsport
Bath
Hornellsville
Canisteo
Arkport
Almond
Alfred
Andover
Wellsville
Belmont
Olean
Bradford
Kinzua
Salamanca
Carrollton
Jamestown
Mayville
Chautauqua
Dunkirk
Fredonia
Westfield
Ripley
Portland
Brocton
Silver Creek
Irving
Gowanda
Springville
Farmersville
Arcade
Machias
Ellicottville
Franklinville
Cuba
Friendship
Belfast
Allegany
Olean
Bolivar
Little Genesee
Eldred
Port Allegany
Smethport
Mt. Jewett
Kane
Ridgway
Johnsonburg
Emporium
Driftwood
Renovo
Lock Haven
Williamsport
Sunbury
Northumberland
Shamokin
Mt. Carmel
Tamaqua
Pottsville
Hazleton
Lansford
Coaldale
Summit Hill
Jeanesville
Penn Haven
Stockton
Mauch Chunk
Slatington
Easton
Phillipsburg
Belvidere
Delaware Water Gap
Stroudsburg
Port Jervis
Deposit
Susquehanna
Great Bend
Nineveh
Binghamton
Chenango Forks
Greene
Sanitaria Springs
Whitney Point
Lisle
Homer
Cortland
Marathon
Cincinnatus
Preble
Truxton
Cuyler
Tully
Onondaga Valley
Syracuse
Solvay
Jamesville
Dewitt
Fayetteville
Manlius
Chittenango
Canastota
Oneida
Wampsville
Earlville
Hamilton
Morrisville
Sherburne
Oxford
Norwich
Sidney
New Berlin
Mt. Upton
Rockdale
Guilford
Junction
Oneonta
Delhi
Hamden
Walton
Hobart
Stamford
Bloomville
Davenport
Andes
Margaretville
Arkville
Fleischmanns
Shandaken
Pine Hill
Big Indian
Phoenicia
Boiceville
Olive Bridge
Shokan
Ashokan
Kingston
Rondout
Port Ewen
Saugerties
Malden
Esopus
Highland
Milton
New Paltz
Gardiner
Wallkill
Middletown
Pine Bush
Campbell Hall
Otisville

RAILROADS. For explanation of column headings, &c., see notes on first page of table.	Miles of Road.	Date of Report.	Size, or Par Value	Amount Outstanding	INTEREST OR DIVIDENDS. Rate per Cent.	When Payable	Books Close, or Last Dividend.	Bonus—Principal Owned by Stocks—Last Dividend.
N. Y. Pa. & Ohio.—1st M., $4,500,000, gold. Ks.	....	1904	$1,000	See text.	5 g.	A.15&O. N. Y., Knickerb. Tr. Co.	Oct. 15, 1954	
N. Y. Phila. & Norfolk—Stock, $2,000,000	.....	.....	50	$2,000,000	8 in 1904	J. & D. Checks mailed.	Dec. 1, 1904, 5	
1st M., $3,000,000, gold..F.P	112	1899	1,000	2,600,000	4 g.	J. & J. Phila., 26 So. 15th St.	Jan. 1, 1939	
Income mort., g., non-cum., reg.($1,000,000).F.P	112	1899	1,000	1,000,000	4	M. & N. Checks mailed(see text)	Jan. 1, 1939	
N. Y. & Putnam.—N. Y. & No., 1st mortgage, gold.	57	1887	1,000	1,200,000	4 g.	A. & O. New York City	Oct. 1, 1927	
N. Y. & P. con., $6,200,000, g., gu. p. & i. end. Un.o'	57	1894	1,000	1,025,000	5 g.	A. & O. N.Y., Gr. Cent. Station.	Oct. 1, 1993	
N. Y. & Rockaway Pa.—1st M., $1,000,000, g., gu. Ce.o.	12	1877	1,000	384,000	5 g.	M. & S. N.Y., U. S. M. & Tr. Co.	Sept. 1, 1927	
2d M. income bonds, non-cumulative, $1,000,000	12	1887	1,000	1,000,000	.....	.....	.....	
N. Y. Susq. & Western—Midland RR. 1st M., g. Ce.o'	72	1880	500 &c.	3,500,000	6 g.	A. & O. N.Y., of.21 Cortlandt St.	Apr. 1, 1910	
Paterson Exten. RR. 1st M., real estate, s. f., g. o'	1	1881	1,000	250,000	6 g.	J. & D. do	June 1, 1910	
N. Y. Susquehanna & Western, 1st mortgage.....	.....	.....	.....	5,000	6 g.	J. & J.	.....	
1st mortgage, refunding, gold. Ce.....	127	1887	1,000	3,745,000	5 g.	J. & J. do	Jan. 1, 1937	
2d mort. ($1,000,000 exch. for 4s). gold. Ce.o'	127	1887	1,000	1,000,000	4 &g.	F. & A. do	Feb. 1, 1937	
General mortgage for $3,000,000, gold. Ce.o'	127	1890	1,000	2,551,000	5 g.	F. & A. do	Aug. 1, 1940	
Collateral trust bonds, subject to call	8	1895	1,000	1,322,000	5 g.	M. & N. do	May 1, 1951	
Terminal 1st mort. for $2,000,000, gold. Us.o'&r	.....	1893	1,000&c	2,000,000	5 g.	M. & N. do	May 1, 1943	
Allied companies—								
Wilkesb. & Easth., 1st M., gold, guar. p. & i. G.o'	65	1892	1,000	3,000,000	5 g.	J. & D. do	June 1, 1942	
Susq. Connect. RR. 1st M. g., red. at 105, gu. M'p.o	10	1897	1,000	150,000	5 g.	M. & S. do	Mch. 1, 1907	
Middletown Un. & W. th.—See that company.								
Passaic & N. Y., 1st mort., gold (guar.).....	3	1885	500	70,000	6	J. & D. do	Dec. 1, 1910	
Macopin RR., 1st mort. (b'ch to Macopin Lake)	2	1896	1,000	44,000	5	J. & D. do	Dec. 1, 1916	
N. Y. S. & W. Coal Co., 1st M. red. at 110, g. f.. o'	4	1897	1,000	1,250,000	6	M. & S. do	Mch. 1, 1917	
N. Y. & Wilkesbarre Coal Co., 1st mortgage. Co	.....	1893	500	450,000	6	M. & N. Nov., '02, n't pd. wh. due	Nov. 1, 1933	
N. Y. Tex. & Mex.—1st M., g., $ or £, gu. by So. Pac. R'y	91	1882	4 & $	al.465,000	4 g.	A. & O. N.Y., $ Pac. Co., London.	Apr. 1, 1913	
Matagorda Harbor Im't mortgage, gold	54	1903	1,000	1,426,000	5 g.	J. & J. All owned by N. Y. Cent.	Jan. 1, 1954	
Niagara Junction Ry.—1st M., $650,000, g. Me.o'	Text	1902	1,000	175,000	5 g.	F. & A. N. Y., Mero. Trust Co.	Aug. 1, 1922	
Norfolk & Portsmouth Belt Line—1st mort. G.F'.e	6	1898	1,000	250,000	5 g.	F. & A. Phila., Fidel. Trust Co.	Feb. 1, 1939	
Norfolk & Carolina—See ATLANTIC COAST LINE RR.				a These are also $53,000 not guaranteed.				
Norfolk & Southern—Capital stock	192	....	100	2,000,000	See text.	Q.—J. N. Y., Metrop. Tr. Co.	Jan. 10/05, 1%	
1st mortgage, $1,970,000, gold. M'p	192	1901	1,000	1,970,000	5 g.	M. & N. do	May 1, 1941	
1st general mort., $10,000,000, g., gu. at 115. G.	....	1904	1,000	2,430,000	5 g.	J. & J. New York.	July 1, 1954	

Early in the calendar year 1899 the coal properties at Scranton, Pa., of the Lack. Iron & Steel Co., (the capacity of the collieries then open being about 900,000 tons annually) were acquired by the Scranton Coal Co., aided by loans from the N. Y. O. & W., the latter issuing its $2,500,000 5 p. c. notes (reduced to $1,725,000 Aug. 1, 1904), extending over 5 years, and secured by first mortgage on the coal property, and loaning $1,475,000 (of which $305,000 has been repaid) secured by a second mortgage, the O. & W. obtaining contract for entire tonnage. V. 68, p. 41, 429. V. 69, p. 604, 646.

In November, 1900, eight independent anthracite properties with a maximum output of 2,000,000 tons annually, were acquired by the Elk Hill Coal & Iron Co., the N. Y. O. & W. issuing its $3,500,000 5 per cent sinking fund first lien gold notes secured by the Coal & Iron Company's first mortgage, dated November 1, 1900 (of which $2,450,000 is outstanding June 1, 1901, to June 1, 1911, and thereafter $200,000 semi-annually to Dec., 1919), and the entire current assets hereafter being placed on the railroad properties besides the refunding mortgage, the notes are to be secured pari passu with such new obligations. The Elk Hill Co. also assumed the mortgage on the W. & W. for $2,400,000 at 5 per cent. V. 71, p. 1270; V. 73, p. 501.

The company's coal tonnage is derived as follows: Scranton and Elk Hill companies (as above), 900,000 tons; Wilkesbarre Coal Co., 700,000 tons; other companies, 300,000; washeries, 800,000 tons.

Controlled in Oct., 1904, by Vice-Pres. Ely and Hartford RR. acquired a majority of stock at $45 per share. V. 79, p. 2086, 2643.

EARNINGS.—For 5 months ending Nov. 30:

5 mos.	*Gross.*	*Charges.*	*Bal., sur.*
1904	$3,124,545	$1,043,906	$804,125
1903	2,999,254	798,648	285,919
1902			512,729

ANNUAL REPORT.—Report for 1903-04 was given at length in V. 79, p. 2085, 2577. Coal mined in 1903-04, 2,890,225 tons (out of 4,315,422 tons), against 2,521,179 in 1902-03.

Year ending June 30.	1904.	1903.	1902.
Gross earnings	$8,652,494	$6,176,518	$5,496,696
Operat'g expenses and taxes	5,072,938	4,557,087	4,157,754
Balance, net earnings	$1,579,546	$1,619,431	$1,298,942
Tot. net income, incl. "other"	$2,021,368	$2,092,368	$1,810,671
Interest on mortgage bonds	683,758	677,480	677,480
Miscell. interest and discount	271,638	280,047	277,032
Rentals paid	205,870	202,870	197,446
Balance, surplus	$836,828	$860,971	$658,959

Pres., Thos. P. Fowler, Directors, Dec., 1904. V. 79, p. 2643.—(V. 79, p. 2206, 2643.)

New York & Ottawa Ry.—Tupper Lake, N. Y., to Ottawa, Can., 128 miles. Successor of the N. Y. & Ottawa RR., acquired by the N. Y. Cent. & Hudson River RR. at foreclosure sale on June 22, 1904. V. 79, p. 2796; V. 80, p. 223. Stock authorized, $1,250,000. Year end. June 30, 1904 (old co.), gross, $233,297.—(V. 80, p. 223.)

New York & Pennsylvania Ry.—V. 79, p. 501.

New York & Pennsylvania Co.—See ERIE RR.

New York Pennsylvania & Southwestern RR.—To extend from Binghamton, N. Y., to Williamsport, Pa., 116 miles. Contracts have been let. Stock authorized, $4,500,000; par of shares, $100. Bonds, see table above. V. 78, p. 2457. President, J. Welsey Allison; Sec'y, G. H. Meidrum; Treasurer, T. M. Johnson. Office, 74 Broadway, N. Y.—(V. 73, p. 1457.)

New York Philadelphia & Norfolk RR.—Delmar, Del., to Cape Charles, Va., 95 m., and Kiny's Creek, Md., to Crisfield, 17 miles.

SECURITIES.—Stock, $1,000,000; par of shares, $100. Represented by negotiable trust certificates issued by Fidelity Insurance Trust & Safe Deposit Co. of Phila. Of the $3,000,000 1st 4s, $400,000 are reserved for improvements since Aug. 3, 1903. Int. payable at office. V. 68, p. 978. Interest on incomes, 2 p. c., semi-annually paid Nov. 1, 1899, to May, 1904, both inclusive. Dividends on stock, 1901, 2 p. c.; 1902, 2 p. c.; 1903, 2 p. c.; 1904, 2 p. c. V. 73, p. 1457.

EARNINGS.—Year ending June 30, 1903, gross, $1,710,469; net, $456,455; other income, $1,001; charges, $289,462; div. (5¼ p. c.), $192,500; bal., sur., $75,494. V. 77, p. 1763; V. 79, p. 2206.

New York & Putnam RR.—Owns 155th Street and 8th Ave., N. Y. City (terminus Manhattan Elevated), to Brewsters, N. Y., 54 miles; double-track branch to Yonkers, 3 m.; operates 2 m.; total, 59 miles.

HISTORY.—Successor to the N. Y. & Northern, sold under foreclosure of 2d mort. Dec. 28, 1893, and purchased for N. Y. Central & Hudson River RR., which operates it under lease from May 1, 1896, to 2,000 Decision, V. 74, p. 380; V. 77, p. 2339. Stock, $6,500,000; par, $100.

BONDS.—The New York Central guarantees the new consolidated mort. bonds, of which $1,000,000 were reserved for improvements; also $1,200,000 to retire at maturity the first 4s.—(V. 77, p. 2339.)

New York & Rockaway Beach Ry.—*(See Long Island RR.)*—Owns from Glendale Junction to Rockaway Park, 10·31 miles, with branch, 1·43 miles; total, 11·74 miles double track, mostly 90-lb. steel. Stock, $1,000,000; par $100. Leased in perpetuity in 1903 by Long Island Railroad Co., whose endorsement is printed on first mortgage bonds. On June 30, 1904, $101,000 first owned by the RR. were on deposit under its unified mortgage, together with $905,333 of the issue. Year ending June 30, 1904, gross, $393,784; net, $151,096; other income, $4,982; bal. over charges expended for improvements.—(V. 66, p. 1046; V. 77, p. 2038.)

New York Rock Island Ry.—To build a cut-off for the Reading Co. between Cheltenham and Neshaminy Falls, 9½ miles. Construction began May, 1904. V. 79, p. 1705. Bonds and out-standing stocks to be laid at present and on two miles three tracks. Stock, $250,000, all owned by Reading Co. Guaranteed bonds, it is supposed, will be issued.—V. 78, p. 2385.

New York Susquehanna & Western RR.—*(See Erie Map.)*

HISTORY.—In 1898 the stock was mostly exchanged for stock of the Erie R.R. Co., which operates the line independently. V. 66, p. 53, 1050.

Owned in fee) or entire Sk. Miles. | Susq. Connecting RR. 10
Jersey City to Gravsel Pl., Pa..101 | Other branches 3
[Double track 18 miles.] | *Leased, trackage, etc. Miles.*
Two Bridges, N.J., to Unionville 21 | Middletown Un. & Water Gap[14
Wilkesbarre & Eastern ..... 65 | Total leased 238

Total road operated (*see this co.) June 30, 1904 238

STOCK.—Pref., $13,000,000; com., $13,000,000, of which the Erie owned June 30, 1904, $12,982,900 common and $12,892,400 preferred, of which $6,630,000 common and $6,630,000 preferred are deposited under its Pennsylvania collateral trust mortgage. Dividends on preferred, 1901, 1 p. c.; in 1902, 2 p. c.; 1903, 2 p. c.

BONDS.—*General* mortgage 5s, bonds are reserved to retire the second mortgage 4½s. See mortgage abstract, V. 52, p. 84. The *second* are exchangeable for the general mortgage at maturity.

As to *terminal* bonds listed in Sept., 1893, see SUPPLEMENT of Jan., 1893, and abstract of mort. V. 57, p. 512. The *Wilkesbarre & Eastern* bds are unconditionally guaranteed. V. 71, p. 1041, 1042.

Susquehanna Connecting 6s are called, $25,000 each M&S.

EARNINGS.—5 mos., | 1904. ..... Gross, $1,074,520; net, $339,294
July 1 to Nov. 30. | 1903. ..... Gross, 1,041,982; net, 396,018

REPORT.—For 1903-04 in V. 79, p. 1953, showed on 238 miles.

Year ending June 30.	*Gross. Net. Oth. Inc. Charges. Bal., Sur.*				
1903-04	$2,649,790	$1,109,312	$49,903	$942,928	$216,787
1902-03	2,683,027	1,213,782	33,957	942,075	305,664

—(V. 78, p. 702, 1110; V. 79, p. 681, 1642, 1953.)

New York Texas & Mexican Ry.—*See Map of Southern Pacific.*—Owns from Beeville to Victoria, Tex., 91 miles; Wharton to Van Vleck, 31 m. (unbonded); Van Vleck to Hawkinsville, 17 m.; Bay City to Te Tee Palacios, 30 m.; total, 176 miles. Stock, $630,040, of which Southern Pacific Company owns $615,000. There are also $53,000 old sixes outstanding. Operated by So. Pac. Co., which guarantees the 4s, and to which road the N. Y. T. & M. leases the Galveston Harrisburg & San Antonio proposed to apply for authority to purchase the road and allied lines. V. 79, p. 2642.

In year ending June 30, 1904, gross, $476,526; net, $87,908; deficit under charges, $113,019.—(V. 77, p. 401; V. 78, p. 288, 702.)

Niagara Junction Ry.—A terminal and switching road extending from Niagara Falls, N. Y., to Pekin, about 5 miles. Has 5 miles; factory sidings, 8·61 miles. Stock, $160,000 common and $140,000 eight per cent cumulative preferred; all of the common and nearly all the preferred being owned by the New York Central & Hud. River RR. Bonds in excess of $500,000 can be issued without the consent of the entire stock. For ending June 30, 1904, gross, $4,075; net, $2,000; interest, taxes, etc., $12,354; bal., sur., $9,541. President, D. O. Mills; 2d V.-P. and Treas., Wm. B. Rankine; Secretary, F. L. Lovelace. Office, 15 Broad St., New York.

Norfolk & Portsmouth Belt Line RR.—Owns Port Norfolk to Berkley, Va., 6 miles. Stock, $49,600, in $100 shares. Bonds see table. Year ending June 30, 1904, gross, $39,153; net, $20,153; int. on bonds, $12,500; other int., $664; taxes, $1,535; bal., sur., $24,429.

Norfolk & Southern RR.—Owns Norfolk, Va., to Edenton, N. C., 75 miles; Norfolk ferry across Albemarle Sound to Mackey's Ferry, thence road to Belhaven, 30 miles; Norfolk to Virginia Beach, 19 m.; Clapham Jct. to Minden's Point 22 m.; Providence to Clapham Jct., 8 m.; Washington to Pimenton, 11 m. Total June 30, 1904, 187 miles. On Dec. 12, 1904, the Chesapeake Transit (electric railway) Company, extending from Norfolk to Lynn Haven Inlet and Virginia Beach, via Cape Henry, was acquired by a connecting line from Mackey's Ferry to Plymouth, 10 m., was completed late in 1904, 10 miles of the system, via Cape Henry, were completed and also later probably the Pamlico Oriental & Western RR., under construction from Newbern, N. C., north to Washington, 33 miles, will be ready. V. 78, p. 1540; V. 79, p. 1705, 2086, 2697.

DIVIDENDS.—July, 1892, to Jan., 1905, incl., at 4 p. c. per annum, and in July, 1901, and April, 1904, 1 p. c. extra was also paid.

BONDS.—Of the consol. 5s of 1904 ($10,000,000 authorized issue), $4,320,000 has been sold to pay for the property of Transit Co., the electrification of the Virginia Beach branch, the purchase and broad-gauging of the Washington & Vandemere RR., $1,970,000 is reserved to take up the outstanding $1,855,000 bonds and $315,000 treasury bonds of 1891, the latter to be surrendered Jan. 1, 1906, the remaining $5,600,000 bonds being reserved to be issued in the future to acquire or construct additional lines and for equipment and improvements. V. 79, p. 2697; CHRONICLE Jan. 28, 1905.

REPORT for 1903-04, including water lines, showed:

Year—	*Gross (R.R.)*	*Net.*	*Other Inc. Int. & tax. Sur. for div.*	
1903-4	$941,442	$234,543	$8,629	$80,473 $162,699
1902-3	930,937	251,236	11,236	91,339 170,797

Dividends paid yearly (4 per cent), $80,000. President, A. H. Smith, 15 Broad St., N. Y.—(V. 79, p. 1705, 2086, 2697.)

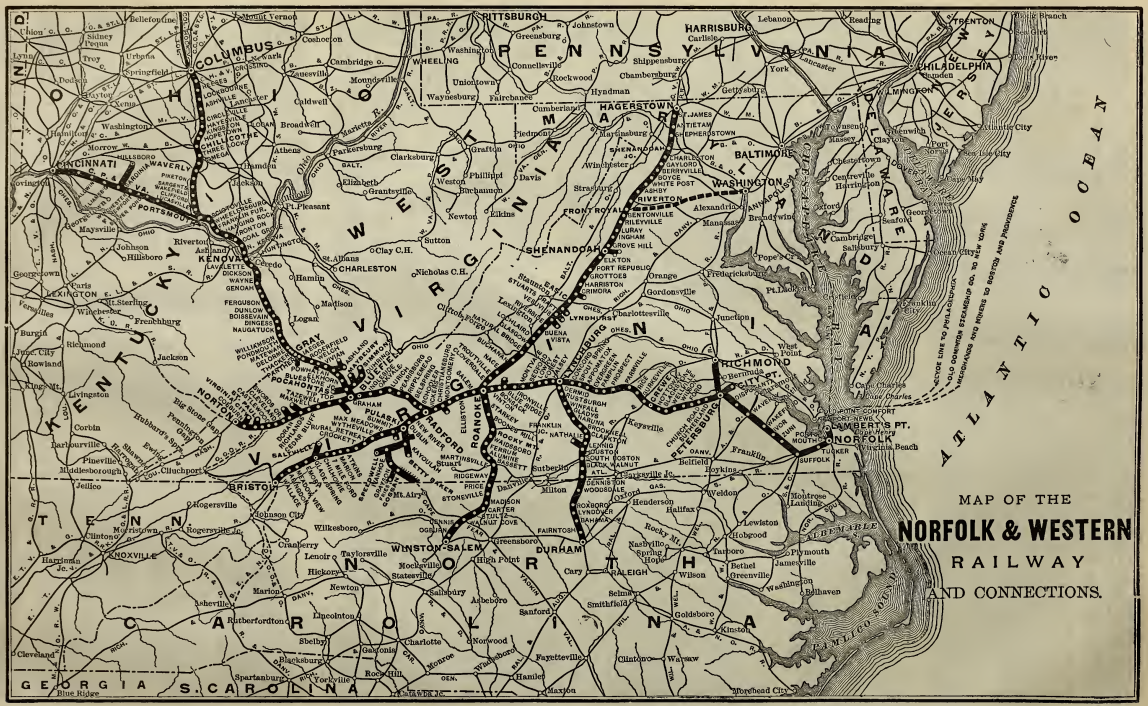
MAP OF THE
NORFOLK & WESTERN
RAILWAY
AND CONNECTIONS.
ATLANTIC OCEAN
PITTSBURGH
HARRISBURG
PHILADELPHIA
BALTIMORE
WASHINGTON
COLUMBUS
CINCINNATI
RICHMOND
NORFOLK
LYNCHBURG
ROANOKE
BRISTOL
KNOXVILLE
WINSTON-SALEM
DURHAM
RALEIGH
SHENANDOAH
CHARLESTON
PENNSYLVANIA
OHIO
WEST VIRGINIA
VIRGINIA
KENTUCKY
TENNESSEE
NORTH CAROLINA
SOUTH CAROLINA
GEORGIA

RAILROADS, For explanation of column headings, &c., see notes on first page of tables.	Miles of Road.	Date of Bonds	Size, or Par Value.	Amount Outstanding	INTEREST OR DIVIDENDS. Rate per Cent.	When Payable	Where Payable, and by Whom.	Bonds—Principal, When Due. Stocks—Last Dividend.
Norfolk & West. Ry.—Com. stock, $66,000,000 Mp Adjustment pref. 4 % non-cum. $23,000,000. Mp 1 *N. & W.* Gen. (now 1st) M. Norf. to Iris. &c. ε. *F F* c'			$100	$66,449,200	3 in 1904	J. & D.	Office, Philadelphia.	Dec. 16/'04, 1 %
			100	22,988,100	4 in 1904	F. & A.	do do	Feb. 17/'05, 2 %
	428	1881	1,000	7,283,000	6 g.	M. & N.	N. Y., Mercant. Tr. Co	May 1, 1931
New River division 1st mortgage, gold. *F F* c'	163	1882	1,000	2,000,000	6 g.	A. & O.	do do	Apr. 1, 1932
Improvement & Extension Mtge., gold *F F* c'	588	1883	1,000	5,000,000	6 g.	F. & A.	See text.	Aug. 1, 1934
Scioto Valley & New Eng., 1st M., assum. g. C& c'	129	1889	1,000	5,000,000	4 g.	M. & N.	N.Y., Mercantile Tr. Co.	Nov. 1, 1989
N. & W. Ry. consol. M. $62,500,000, gold, *F F* c'	1,496	1896	500 &c.	31,710,500	4 g.	J. & J.	do do	Jan. 1, 1996
Div. 1st lien & gen. M. (text) g., red. 105, beg. '29. G	1,801	1904	1000 &c.	3,500,000	4 g.	J. & J.	do do	July 1, 1944
Pocah. Jt. M., $20,000,000, g., call 105, a. f. *G F* c' *x*		1901	1,000	20,000,000	4 g.	J. & D.	N.Y., Mercantile Tr. Co.	Dec. 1, 1941
Col. Con. & Term. 1st M., g., guar. p. & i. (end.) *N* c'	4	1892	500	600,000	5 g.	J. & J.	N.Y., Metr'p'litn Tr. Co	Jan. 1, 1923
Equip. trusts, g., $500,000 y'rly, beg. 1905. *F P* c'		1902	1,000	3,500,000	4 g.	M. & S.	Phila., Fidelity Tr. Co	Sept. 1, '05-11
do Series A, gold, due $100,000 y'rly. *F P*		1903	1,000	1,000,000	4 g.	J. & J.	do do	Jan. 1, '06-13
do Series B, gold, due $100,000 y'rly. *F P*		1903	1,000	1,000,000	4 g.	M. & S.	do do	Mar. 1, '06-13
Norrist. & Main L. Con.—1st M., g., gu. p. & l. end. *G P*		1902	1,000	250,000	4 g.	M. & S.	Phila., Read'g Termin'l	Sept. 1, 1952
North Carolina—Stock, 7 per cent	223		100	4,000,000	7	F. & A.	Office, Philadelphia.	Aug. 1, 1853
No. Penn.—Stk., $ p. c. gu. $90 yrs., $6,000,000 auth.	86		50	4,799,550	8	Q.—F.	Phila. Of., 240 So. 3d St	Nov. 25/'04, 2%
Of 2d M., now 1st M. (7s extended in 1896)	56	1868	500 &c.	1,500,000	4	M. & N.	do do	May 1, 1938
Genl. mort., extended in gold in 1896	86	1873	1,000	4,500,000	3 1/2 g.	J. & J.	do do	Jan. 1, 1953
Consol. bonds secured by $1,200,000 stock		1881		1,200,000	3	M. & S.	do do	Sept. 1, 1905
Funding loan bonds, $ 199,000		1898		199,000	4	M. & N.	do do	Nov. 1, 1928
Real estate morts. and ground rents, June 30, 1904				18,878				
No. East Penn.—1st M., g., gu. P. & R. (end.) *Gu* c'	26	1890	1,000	400,000	5 r.	A. & O.	Phila., Phila. & Read'g.	Apr. 1, 1920
North'n Ala.—1st M. ($350,000 as prior lien). K c'	107	1896	1,000	1,050,000	See text.	J. & J.	N.Y., J. P. Morgan & Co.	May 1, 1928
Northern, (N. H.)—Stock, 6 p. c. rental	83		100	3,068,400	See text.	Q.—J.	Bost., 1023 Old So. Bl'g.	Jan. 1 '05, 1 1/4 %
Northern Central—Stock ($20,000,000 authorized)			50	17,193,425	8 in 1904	J. & J.	Baltimore, Treas. Office	Jan. 16, '05, 4%
1st mort., State of Maryland loan	145	1855		2,500,000	6	J. & J.	do do	Irredeemable.
Consol. general mortgage of 1874, gold, ser. E. c	145	1885	1,000	1,757,000	4 1/2 g.	A. & O.	Baltimore, Treas. Office.	Apr. 1, 1925
2d gen. M., series "A" & "B" (A $2,565,000) *F*	145	76&82	1,000	3,565,000	5	J. & J.	Baltimore, Treas. Office.	Jan. 1, 1926
North'n of Jersey—Stock (auth. & iss. $2,000,000)			50	1,000,000	4	J. & J.	N.Y., 21 Cortlandt St.	Dec. 1/'04, 1 1/2 %
3d mortgage, now 1st, interest guar	21	1887	100 &c.	654,000	6	J. & J.	do do	July 1, 1917
Gen. M., $1,000,000, g., int. gu. by lease. Usm c'		1900	1,000	154,000	4 1/2 g.	J. & J.	do do	Jan. 1, 2000

Norfolk & Western Ry.—*See Map.*—System extends from Norfolk, Va., westward to Columbus, Ohio, and northward to Hagerstown, Md., with branches to the veins of coal fields in Virginia and West Virginia.

Road owned.	*Miles.*		*Miles.*
Norfolk, Va, to Columbus, O	704	Roanoke to Winston	121
Radford, Va. to Bristol, Tenn	130	Sundry branches	229
Roanoke, Va., to Hagerstown	238		
Graham to Norton	100	Total owned June 30, 1904	1,765
Norf. Car. Line to Pries	104	Columbia Conn. & Term. RR.	115
Lynchburg to Durham, N. C	115		
Portsmouth, Va., to Cincinnati and Ivorydale	106	Total	1,769
		Double track	150

ORGANIZATION—Successor in 1896 of Norfolk & Western RR., etc., foreclosed per plan, in V. 62, p. 641. In 1900-01 Penn. RR. and subsidiary companies purchased $2,000,000 common shares, or over $32,000,000 of the stock. See V. 74, p. 503; also V. 70, p. 687, 1150, 1195; V. 71, p. 909; V. 72, p. 1, 1150; V. 73, p. 1, 1195. For list of Branches building June 30, 1904, see V. 79, p. 97. In 1904 Columbus Terminal & Transfer Co. was leased. V. 75, p. 1202; V. 79, p. 974.

STOCK.—Provisions of pref. stock were given in SUP. of April, 1897, page 4, said stock being 4 p. c. preferred as to assets and dividends.

DIVIDENDS, p. c.) 1897. 1898. 1899 1900. 1901. 1902 1903. '04 '05.
Preferred ... } 1 3 4 4 4 4 4 Feb. 2
Common ... } — — — 1 2 2 3 "

In 1902, on com., June, 1 p. c.; since to Dec., 1904, 1¼ p. c. semi-an.

BONDS.—The first consolidated mortgage of 1896 is limited to $62,500,000, the balance issuable only as available for improvements on and after July 1, 1905, being reserved to retire the underlying bonds. The right to issue prior lien bonds has been annulled. V. 73, p. 502; V. 74, p. 151; V. 75, p. 1202; V. 78, p. 1785; V. 79, p. 974.

The *4 per cent first consols* are a first mortgage on a large part of the system, viz., about 853 miles of railroad; upon important terminals at Norfolk and Portsmouth; upon the Norfolk River Bridge and the Roanoke Machine Works; besides being a consolidated mortgage upon the remainder of the system, subject to the undisturbed liens. They are further secured by the equipment (cost over $11,000,000), covered by the car trusts and equipment bonds taken up with the proceeds of the $ 4 per cent. V. 64, p. 317; V. 72, p. 137, 438, 532, 723, 1080; V. 75, p. 505; V. 79, p. 213.

The *New & W. Preschotte* joint bonds are secured by about 295,000 acres of coal lands owned by the Virginia Pocahontas Coal & Coke Co., whose stock is owned, of which about 50,000 acres have been leased to companies whose stock is all owned by the Norfolk & Western. Prevaration and 39,797 to other concerns, the royalties under such leases alone being shortly expected to be sufficient to almost meet the fixed charges. They are subject to the sinking fund, beginning 1907, to the fund of 2 % cents per ton mined. V. 73, p. 845, 902; V. 74, p. 41, 380, 1077; V. 75, p. 502. These bonds are the joint and several obligations of the Railway Company and of the Coke Co.

Equipment trusts of 1902, V. 74, p. 681; V. 75, p. 502. In April, 1904, $2,000,000 of 4 p. c. bonds were issued. V. 78, p. 1077.

As to new 4s of 1904, see FINANCES below. Description of funded debt, see V. 75, p. 504.

GENERAL FINANCES.—Of the traffic in 1903-1904 60 p. c. (8,459,049 tons) was bituminous coal and coke; av. rate per ton per mile, 0·493 cents; total load, 488 tons.

The stockholders voted on June 17, 1904, to authorize $35,000,000 of 40-year 4 per cent bonds for future capital requirements. The new bonds are a first lien upon the Scioto Valley branches, to be secured by the first consolidated mortgage aggregating 196 miles, and upon such extensions and branches as may be acquired from the proceeds of the new bonds, and also a 2d mortgage upon the property now covered thereby. Of the $10,000,000 bonds issuable at once, $5,000,000 has been sold for improvements and new equipment. V. 78, p. 1549; V. 79, p. 501, 652, 974, 1703, 1704, 2143.

EARNINGS—For 5 months ending Nov. 30:

	Gross.	*Net.*	*Int., taxes, &c.*	*Bal., Sur.*
1904	$9,914,227	$4,788,153	$2,543,153	$2,245,000
1903	9,557,176	3,977,948	1,321,128	2,656,820

REPORT.—Report for 1903-04, V. 79, p. 966, 973 (see ed. p. 935):

Years end. June 30—	1904.	1903.	1902.	1901.
Miles June 30	1,769	1,722	1,685	1,567
Passenger earnings	3,184,859	2,841,491	2,375,432	2,044,515
Freight earnings	18,894,941	17,676,349	14,594,281	13,214,164
Mail, express, &c	755,191	642,836	578,449	524,824
Total gross earnings	22,834,991	21,160,677	17,548,162	15,783,503
Operating exp. & taxes	14,213,770	12,697,430	10,136,227	9,445,459
Total net earnings	8,587,261	8,463,245	7,415,979	6,339,983
Total net income	8,587,261	8,463,245	7,415,979	6,408,000
Interest on funded debt	2,603,510	2,435,630	2,352,402	2,238,480
Interest on car trusts	156 889	625	5,375	11,238
Def. Int. Poc. C & C bonds	295,595	159,176	160,370	
Dividends on pref	(4)919,524	(4)914,818	(4)910,014	(4)909,924
Dividends on com	(3)1,934,076	(3)1,934,076	(2)1,289,384	(1)644,692
Miscellaneous			10,000	25,051
Betterment fund	2,000,000	2,500,000	2,500,000	1,500,000
Disco't, etc., &c	218,167	347,078	80,392	31,185
Balance	sr.$524,719	sr.185,041	sr.182,076	sr.$822,030

OFFICERS.—President, L. E. Johnson; Chairman of Board, Henry Fink, 27 William St., N. Y.; Sec., A. J. Hemphill. General office, Roanoke, Va., and Philadelphia office, 240 So. 3d St. Cortlandt 3d St. Auditor. DIRECTORS.—Henry Fink and Victor Morawetz, New York; E. B. Johnson, Roanoke, Va.; S. M. Prevost, Lucius H. Parker Clarke, N. Y.; Thomas Cross, Joseph I. Doran and John F. green, Philadelphia; James McCrea, Pittsburg; Walter L. Main, Ohio.

—(V. 79, p. 501, 624, 628, 804, 966, 973, 1462, 1642, 1705, 2148.)

Norristown & Main Line Connecting RR.—Owns road 3,405 feet long, including bridge over Schuylkill River, connecting from Norristown to a connection with the main line of the Philadelphia & Reading at a point above Bridgeport, Pa. Leased to Phila. & Reading Ry. at a rental on stock and bonds of 6 per cent. Co. owns all the $50,000 stock and guarantees the bonds.—V. 75, p. 1148.

North Carolina RR.—Owns from Gold-boro to Charlotte, No. Carolina, 223·65 miles; Raleigh Junc., N. C., to Carolaigh Branch, 1·90 m.; total, 223·55 m. Leased from Jan. 1, 1896, to the Southern Ry. Co. for 99 years at $266,000 (6¾ p. c. on stock) per year till Dec. 31, 1901, and $280,000 (equal to 7 p. c. on stock) thereafter. Controlled by Southern Ry. V. 63, p. 361. State of Nor. Car. holds $3,000,000 stocks. (V. 66, p. 665).

North Pennsylvania RR.—Owns from Philadelphia, Pa., to Bethlehem, Pa., 46 miles; Fort Washington Branch, 3·97 miles; Riverside second track, 54·3 miles; total track, 227 miles. Leased for 990 years from May 1, 1879, to Phila. & Reading RR. at 8 per cent on stock, and lease assumed in 1896 by Philadelphia & Reading Co. Current liabilities June 30, 1903, $342,274—(V. 73, p. 1160; V. 75, p. 1354; V. 78, p. 821.)

Northern Central Railway.—See Philadelphia & Reading.

Northern Pacific RR.—Owns road from Glenside to New Hope, Pa., 26 miles. Controlled by Reading Company. Capital stock, $400,000, of which $318,950 owned by Reading Co. par, $50.

Northern Alabama Ry.—Sheffield to Parrish, Ala., and branches, 49·3 miles. In April, 1899, a majority of the stock and bonds purchased by the Southern Ry. V. 68, p. 824, 873. See also V. 69, p. 391. Stock is $2,000,000. Under supplemental mortgage of 1899 $400 000 of the outstanding $1,700,000 1st 5s were made prior liens. Remaining $1,300,000 general lien bear interest for two years from July 1, 1898, at 3 per cent, and 4 per cent for next three years, after 5 per cent. V. 67, p. 1208. In year ending June 30, 1902, gross, $408,161; net, $57,689. In 1900-1 net, $54,898.—V. 69, p. 28.

Northern New Hampshire Railroad—Owns Concord, N. H., to White River Jct., Vt., 70 miles; branch to Bristol, N. H., 13 m; total, 83 miles. Subsidiary lines, Concord & Claremont RR., 71 miles; Peterborough & Hillsborough RR., 19 miles. Lease to Boston & Maine, covering 99 years from Jan. 1, 1890, was assigned to Boston & Maine; rental was 5 per cent on stock till July 1, 1897, and now 6 per cent, payable in equal parts. Until July, 1897, Co. contracted to be relieved from contingent fund. Also in 1894, Jan., 5 p. c. extra was paid; in 1896, July, 2½ p. c. extra; in 1897, 5 p. c. extra; in July, 1904, 4½ p. c. extra.—(V. 65, p. 463; V. 78, p. 2385).

Northern California Ry.—See Southern Pacific RR.

Northern Central Ry.—Owns Baltimore, Md., to Sunbury, Pa., 137 miles, of which 25 miles double track; Parkton branch, 9 miles; Shamokin Valley & Pottsville RR., 38 miles; Elmira & Williamsport RR., 76 m.; operates at cost—Elmira & Lake Ontario RR., 100 miles; Keyser Valley RR., 4 miles; total, 1,901 miles. In 1900, Penn. RR. lessee & Frederick RR., 58 m.; York branch Penn. RR., York, Pa., to Columbia, Pa., total, 64 miles. Also leases N. Y. & Pa. RR., Phila. & Erie, Sunbury to Williamsport, 40 miles. The Northern Central Connecting RR. Co., incorporated on May 12, 1903, with $350,000 authorized stock, is building an extension from Parkton Junction Jct. to the main line of the Pennsylvania RR., 35 miles. V. 7-, p. 773.

ORGANIZATION.—A consolidation of several roads in 1854. Controlled by Pennsylvania RR. which owns a majority of the stock. The stockholders in Nov., 1903, authorized perpetual lease to or merger with the Pennsylvania RR. V. 77, p. 1875.

MORTGAGE AND STOCK.—On Jan. 30, 1900, the assets held were Phila. Balt. & Wash. stock (par) of $352,200; Elmira & Lake Ontario stock (all), $1,500,000; Shamokin Valley & Pottsville stock, $619,650; Lehigh Val. stock, $1,225,000 (the last 3 stocks held being for Phila. Wilm. & Balto.), etc. Also the following, mostly acquired in 1900; Ches. & Ohio stock $1,500,000; Balt. & Ohio pref. stock, $1,000,000, and common, $871,100; York Ry. stock, pref. & com. pref., $500,000, and common, $1,000,000; Erie & West. Transportation Co. stock, $500,000.

STOCK.—Authorized issue was increased in Feb., 1900, from $8,000,000 to $20,000,000; Penn. RR. on June 30, 1904, owned 99·91 p. c. The stockholders in Nov., 1903, voted to increase the authorized stock from $12,000,000 to $20,000,000. Of the new stock, $3,731,125, raising the amount outstanding to $17,193,425 was issued for 3 for 2 at $50 per $50 share in June, 1904, the proceeds being used to pay off $2,000,000 bonds maturing July 1, 1904, purchase $1,565,500 of the $2,000,000 outstanding Shamokin Valley & Pottsville RR 3½ p. c. bonds not already owned, and provide for improvements and equipment. V. 77, p. 1875; V. 78, p. 1902; V. 79, p. 1904.

DIVID'DS.—)	1888.	'89.	'90.	'91.	'92.	'93.	'94 to 1900.	1901 to Jan.'05.
Per cent... }	7	8	7	7	8	8	7 yearly	8 yearly (J. & J.)

EARNINGS.—11 mos., } 1904. ..... Gross, $9,432,903; net, $2,324,139
Nov. 30. } 1903. ..... " 9,436,102; " 2,195,329

ANNUAL REPORT.—Fiscal year ends Dec. 31. President's report for 1903, given at length in V. 78, p. 764, 772, 985, showed the following:

RAILROADS.

For explanation of column headings, &c., see notes on first page of tables.	Miles of Road.	Date of Bonds	Size, or Par Value.	Amount Outstanding	INTEREST OR DIVIDENDS. Rate per Cent.	When Payable	Where Payable, and by Whom.	Bonds—Principal, When Due. Stocks—Last Dividend.
***No. Ohio*—1st M., g. ($15,000 p. m.) gu., p. & l. C. & E.**	167	1895	$1,000	$2,500,000	5 g.	A. & O.	N. Y., Chase Nat. Bank.	Oct. 1, 1945
***Northern Pacific Ry.*—Stock, $155,000,000**			100	155,000,000	6% in '04	Q.—F.	New York.	Feb. 1, '05, 1½
Western RR. Minn. 1st M., gold, assumed	60¼	1877	1,000	328,000	7	M.25&N5	do	May 1, 1907
St. Paul & N. P. Gen. M., g., guar. sink. f. C. & E.	1952	1923	1,000	5,021,000	6 g.	J. & D.	do	June 1, 1923
New mortgages of Northern Pacific Ry.—								
Prior lien M. $130,000,000 gold, id. rt. M. & C. str.	See ‡	1896	500 &c.	102,915,500	4 g.	Q.—J.	N.Y., J.P. Morgan & Berl	Jan. 1, 1997
Gen. lien M. $190,000,000, g., land str. F. & C. str.	See ‡	1896	500 &c.	60,000,000	4 g.	Q.—F.	do do	Jan. 1, 2047
St. P.-Dul. Div. pur. money M., $20,000,000 G. & C.	126	1900	1,000	17,845,000	4 g.	J. & D.	New York.	Dec. 1, 1996
C. B. & Q. ass. tr. M., e. red. at 110, '06 at 105		1901	1,000	1,000	4 g.	J. & D.	do	June 1, 1921
1st M. Minn. & Dul. Minn. to W. Lake, e. ass'd. F. & C.	15	1877	1,000	280,000	7 g.	M. & N.	do	Jan. 1, 1907
BONDS UNDERLYING ST. PAUL & DULUTH DIV.		MORTGAGE.						
St. Paul & Duluth 1st M., g., assumed, f. C. & E.	167	1887	1,000	1,000,000	5	F. & A.	N.Y., J. P. Morgan & Co.	Aug. 1, 1931
2d mortgage, assumed. C.	167	1887	1,000	2,000,000	5	A. & O.	do	Oct. 1, 1917
Taylor's F. & L. Sup., 1st M., g., assumed, e. F. & C.	21	1884	1,000	310,000	6	J. & J.	do	Jan. 1, 1924
Duluth S. L. 1st M., g. s. f. not d'n. C.	25	1886	1,000	500,000	5	M. & S.	do	Sept. 1, 1916
Consolidated mort., ass'd, $5,000,000, g. M. p. c.	238	1898	1,000	1,000,000	4 g.	J. & D.	do	June 1, 1968
Car trusts, including interest, July, 1904		'96-'99	1,000	138,356	4½ & 5			
North'n Pac. Ter. Co.—1st M., gold, red., at 110. F. & C.	7¼	1901	500 &c	100	6 g.	J. & J.	N.Y. Winsl'w, Lan'r & Co.	Jan. 1, 1933
Northern Railway (Cal.)—SEE SOUTHERN PACIFIC RR.								
Northern Securities—Stock, $400,000,000			100	395,400,000	4½ in '03	Q.—F.	Checks mailed.	Feb. 2, '04, 1½
No. Shore RR.—N. Pac. Coast. gen. M. (now 1st), g. c	90·5	1892	1,000	1,498,000	5 g.	J. & J.	San Fran., Co.'s Office.	Jan. 1, 1912
New No. Shore M., $6,000,000, g., s. f. beg. '12 c*	107	1902	1,000	1,000,000	5 g.	M. & N.	Nov. '04, not paid, whales	May 1, 1940
Northwestern Coal Ry.—1st M., g., guar. s. f. C. & E.	17	1893	1,000	794,000	5 g.	M. & N.	N.Y., Farm's L. & Tr. Co.	May 1, 1923
Northwestern RR. of S. Car.—1st M., $375,000	65	1899	1,000	285,000	4	A. & O.	Balt., S. Dep. & Tr. Co	Apr. 1, 1949
Norwich & Worcester—Stock, $3,000,000	72		100	3,000,000	8	Q.—J.	Nat. RR. Wor'r, Jan. 15	Jan. 15, '05, 2%
Bonds (not M.), int. gu. under lease, curr'cy...car		1897	1,000	1,200,000	4	M. & S.	Boston. Co.'s office.	Mch. 1, 1927
Nor. & St. L.—1st M., $300,000, g. red. 110 in 10 yrs.	7¼	1901	500 &c	100	5 g.	A. & O.	City N. Bk, Watr'n, N. Y	Apr. 1, 1923

¶ Coupon bonds F. & A.; registered bonds Q.—F. § Coupon bonds J. & J.; registered bonds Q.—J.
‡ Berlin at 4·20 marks per dollar. ‖ 15,130 miles, including 40 miles not operated: spurs, 261 miles. * $361,000 add'l in treasury June 30, 1904

Year end. Dec. 31—	1903.	1902.	1901.	1900.
Miles of road	450	450	381	381
Gross earnings	$10,310,986	$8,456,683	$8,266,958	$7,845,412
Net earnings	3,230,098	2,525,580	2,511,669	2,347,574
Other receipts	799,505	575,808	594,306	632,194
Total net income	$3,135,713	$2,927,198	$3,106,275	$2,980,069
Rentals, &c	494,769	494,769	507,719	514,013
Interest on debt	591,105	535,905	530,187	651,116
Dividends	(6) 916,980	(8) 916,980	(8) 916,980	(7) 684,033
Taxes and miscel	172,979	156,290	154,388	145,775
Extraordinary	908,484	700,000	1,101,039	613,525
Balance, surplus	$11,405	$129,567	None.	None.
(V. 78, p. 764, 772, 98 p. 226)

Northern Consol. Holding Co.—See page 421.

Northern RR. of New Jersey.—Owns from Bergen, N. J., to Sparkill, N. Y., 21 miles; leases Sparkill to Nyack, 5 miles. Leased to the Erie RR. from June 1, 1899, for the term of its corporate existence, for interest on bonds, 4 per cent on $1,000,000 stock, payable quarterly, taxes, and all other charges. Of the $1,200,000 bonds, $1,000,000 are 4½ per cent general mortgage bonds, guaranteed by the Erie, $654,000 are reserved to retire the 6s due July 1, 1917, and the remainder for improvements and betterments, or for operating expenses, by electricity of the leased properties. See V. 69, p. 81.—(V. 71, p. 30.)

North. Ry. Costa Rica.—See V. 71, p. 1067, and United Fruit Co.; V. 75, p. 1, 226.

Northern Ohio Railway.—*(See Map Lake Erie & Western.)*—Owns Akron to Delphos, O., 165 miles; branches, 2 miles. Leased in perpetuity to L. E. & W., which guarantees the bonds. V. 62, p. 826.

STOCK.—Common stock (all, when issued) $3,500,000; preferred non-cumulative 5 p. c. stock, $650,000; par of each $100.

BONDS.—The *first* mortgage is for $4,000,000 of which $1,500,000 unissued are limited to $1,000 per mile of road constructed, leased or constructed or purchased. Operated as part of L. E. & W. V. 66, p. 337

Northern Pacific Railway.—*(See Maps.)*—Operates one of the leading lines to the Pacific, the eastern terminus of St. Paul, Minn., and Duluth, Wis. (the head of Lake navigation), and running thence westerly, traversing the great wheat belt of Minnesota and North Dakota, the grazing lands of Montana and the farming country of Washington to Tacoma and Seattle, and to Portland, Oregon, with branches to Winnipeg, etc. The system comprises:

Main line.	*Miles.*	*Leased to others.*	*Miles.*
Ashland, Wis., to Portland, Oreg. (incl. 5 m. terminals)	2,171	To other companies	9
Brainerd and Staples to St. Paul	131	To Province of Manitoba	354
	181	Not operated	20
Other lines	412	Total (no. 17 in tr. ackage)	5,087
Total main line	2,764	*Controlled properties.*	
Various branches	2,450	Wash. & Col. River	¶163
		Pacific Coast Co. (V. 77, p. 451)	143
		Other companies	44
Total, incl. 17 m. track- age (operated directly)	5,304	Total system July 1, 1904	6,036
¶ See this company.		Second track	92

The Manitoba branches, aggregating 354 miles, were leased for 999 years from May 31, 1901, to the Northern Pacific and sub. by the latter to the Canadian Northern Ry. at a rental of $210,000 annually for the first 10 years, then $225,000 for 10 years, then $275,000 for 10 years and thereafter $300,000 at the option of purchase at any time for $7,000,000. V. 73, p. 610. In Jan., 1902, purchased branch from Fisher's Landing to White Bear Lake, Minn., 15 miles, formerly leased, assuming $280,000 bonds. V. 74, p. 94.

On July 1, 1900, the St. Paul & Duluth RR., St. Paul to Duluth, etc., 238 miles, was merged, the bonded debt being assumed. V. 70, p. 1250; V. 71, p. 648.

On June 30, 1904, 106 miles of branches and extensions were under construction. V. 79, p. 1460.

HISTORY.—This Wisconsin company on Sept. 1, 1896, succeeded to the railroads, land grant and other property of the Northern Pacific RR., foreclosed in July, 1896, by receivership per plan in V. 62, p. 565.

The original Northern Pacific Company was chartered by Congress July 2, 1864, when Jay Cooke & Bismarck were foreclosed in 1875.

STOCK.—The $75,000,000 preferred stock was paid off, one on Jan. 1, 1902, the common being increased from $80,000,000 to $155,000,000. V. 70, p. 1062; V. 71, p. 41; V. 78, p. 1223.

In October, 1902, 99 per cent of the capital stock had been acquired by the Northern Securities Co. (see that co. below), which in Jan. 1905, was in process of dissolution. V. 75, p. 1447, 1497; V. 79, p. 213; V. 80, p. 118.

DIVIDENDS (p. c.)—	1898	1899	1900	1901	1902	1903	1904
On common	0	2	4	5⅜	7	6⅜
On pref. (now retired)	5	5	4	4 (Q.-M.)	4 1 (final)	

In 1903 6 p. c. (paid 1¾ p. c. Q.-F.), and in Feb. and Nov., 1903, ¼ p. c. each extra; since to Feb. 1905, incl., each 1¼ p. c. and ¼ p. c. extra, "payable to holders legally entitled to receive them."

BONDS.—Abstracts of the new Prior Lien and General Lien mortgages of 1896 were in V. 63, p. 1012-1019, and the statement to New York Stock Exchange, was in V. 63, p. 1072, showing:

Prior lien 4% s purchasable with land sales at not exceeding 110 [but not subject to call], not over $500,000 cash yearly to be so applied. Total issue $130,000,000
Issued and outstanding 102,915,500
Issued, but purchased and canceled 3,734,500
Reserved to retire St. Paul & N. P. and West. RR. bonds.. 5,350,000
For new construction, betterments, equipment, etc., under carefully guarded provisions, but not exceeding $1,500,000 per annum. Originally $25,000,000—still held 10,000,000
Of the $190,000,000 general lien bonds, $130,000,000 are reserved to retire the prior lien bonds at maturity.

The *St. Paul & Duluth Division* mortgage secures $20,000 000 purchase money bonds on the former St. Paul & Duluth, of which $9,215,000 were reserved to acquire the road, $5,230,000 are reserved to retire existing St. P. & D. bonds and the balance for improvements to the property. V. 70, p. 1250; V. 71, p. 1167. The lands included in the grant of the former St. Paul & Duluth are estimated to be worth about $4,000,000, and were not covered by the old mortgages. They are to be sold and proceeds applied to purchase of the bonds at not over 105 and interest, or if not purchasable, to be applied to the betterments, improvements or additions to the mortgaged premises or equipment, as therefor. To July, 1904, $2,000,000 had been thus purchased and canceled. V. 71, p. 1167; V. 72, p. 339.

LAND GRANT.—The land grant was 12,800 acres to the mile in the States of Minnesota and Oregon and 25,600 acres per mile in the (then) Territories. Acres sold to Jan. 1, 1904, not yet sold were:

Minnesota	82,875	Washington	2,489,751
North Dakota	6,240	Oregon	52,998
Montana	6,679,382		
Idaho	701,014	Total west of Mo. Riv.	10,012,360

Land sales in year 1903 (4,922 acres) 29,534 acres; net amount received from sales and land contracts, $2,100,686.

FINANCES.—In 1904 Northern Pacific and Great Northern had acquired $97,814,300 of the $110,000,000 of the stock of Chicago Burlington & Quincy RR. in exchange for their joint 20-year 4 per cent gold bonds secured by the deposit of the stock in trust, on the basis of $200 in bonds for each $100 stock. See circulars in V. 72, p. 571, 1034, 1135; application to list, V. 73, p. 294; V. 73, p. 610

EARNINGS.—For 9 mos. ending Mar. 31, 1904: Gross, $36,048,100, against $34,638,131 in 1903.

ANNUAL REPORT.—Report for 1903-04 in V. 79, p. 1459

Yr. ending June 30.	1903-4.	1902-3.	1901-2	1900-1.
Average miles	5,262	5,262	5,262	5,262
Passenger earnings	$11,105,753	$10,595,447	$9,177,509	$7,247,000
Freight earnings	32,998,521	33,301,858	30,227,013	23,481,713
Mail, express, &c	2,419,000	2,340,700	1,982,851	1,332,270
Gross earnings	$46,524,574	$46,142,105	$41,387,380	$32,560,984
Net earnings	$22,290,031	$22,110,012	$20,098,966	$15,920,840
Interest	$1,462,775	$1,423,434	$1,183,896	$920,352
Rentals, etc	158,369	150,543	120,742	134,690
Add'ns and impt's	3,000,000	3,000,000	3,000,000	2,011,285
Sinking fund, &c	$17,668,887	$17,536,035	$15,795,218	$12,854,513
Miscel., excl. land sales	1,483,354	1,119,551	843,765	743,787
Bal. for interest	$19,152,241	$18,650,586	$16,672,098	$13,598,300
Interest	$6,922,930	6,904,696	$6,624,866	$6,395,681
Land grant, stock			11,500,000	3,000,000
Div. on com. stock (7½)	10,849,989 (6½)	10,074,944 (5½)	6,999,946 (4)	3,200,000
Bal., sur. for year	$1,379,322	$1,670,946	$1,547,286	$1,002,619

OFFICERS.—President, Howard Elliott, St. Paul. Minn.; Vice-President, Louis W. Hill, St. Paul; Secretary, Lamont, New York; Treas., C. A. Clark, St. Paul. N. Y. office, 49 Wall St.—(V. 79, p. 1705.)

Northern Pacific Terminal Company, of Oregon.—Owns terminals on the Willamette River, Ore., at Portland, East Portland and Albina, comprising lands 270 acres in extent, and docks, &c. In California, with guaranteed rental to pay interest, sinking fund and taxes; leases same to Northern Pacific Ry. per Nor. Pac. and Gr. RR. & Nav. V. 69, p. 230.

STOCK.—Stock ($3,000,000) owned by said three companies (40 p. c.) by Oregon Ry. & Nav. Co., 40 per cent by No. Pacific and 20 per cent by Oregon Short Line RR.), and held by Central Trust Co. of New York, to be delivered after payments to the sinking fund, which is to retire the bonds.

BONDS.—The first mortgage is for $5,000,000; in 1904 $4,150,000 had been issued, of which $483,000 retired by sinking fund, drawn at 105 and interest. See V. 69, p. 230; V. 72, p. 339.

Northern Securities Co.—Incorporated on Nov. 13, 1901, per plan for harmonizing the interests of the Northwestern roads. See V. 73, p. 1011, 1062 and 1357. In March, 1904, the U. S. Supreme Court decreed the company to be a combination in violation of the Anti-Trust Act, and therefore illegal. V. 76, p. 811, 919, 1249; V. 78, p. 1168. The company holds $153,750,640 of the $155,000,000 stock of the Northern Pacific and $118,124,200 of the stock ($124,109,200) of the Great Northern, which were acquired by it on the basis of $100 for $115 and $180, respectively, in Northern Securities stock. The stockholders voted on April 21, 1904, to reduce the stock from $393,400,000 to $155,400,000, the par value of stocks to remain $100. In return for each 100 shares of Nor. Pac. stock owned

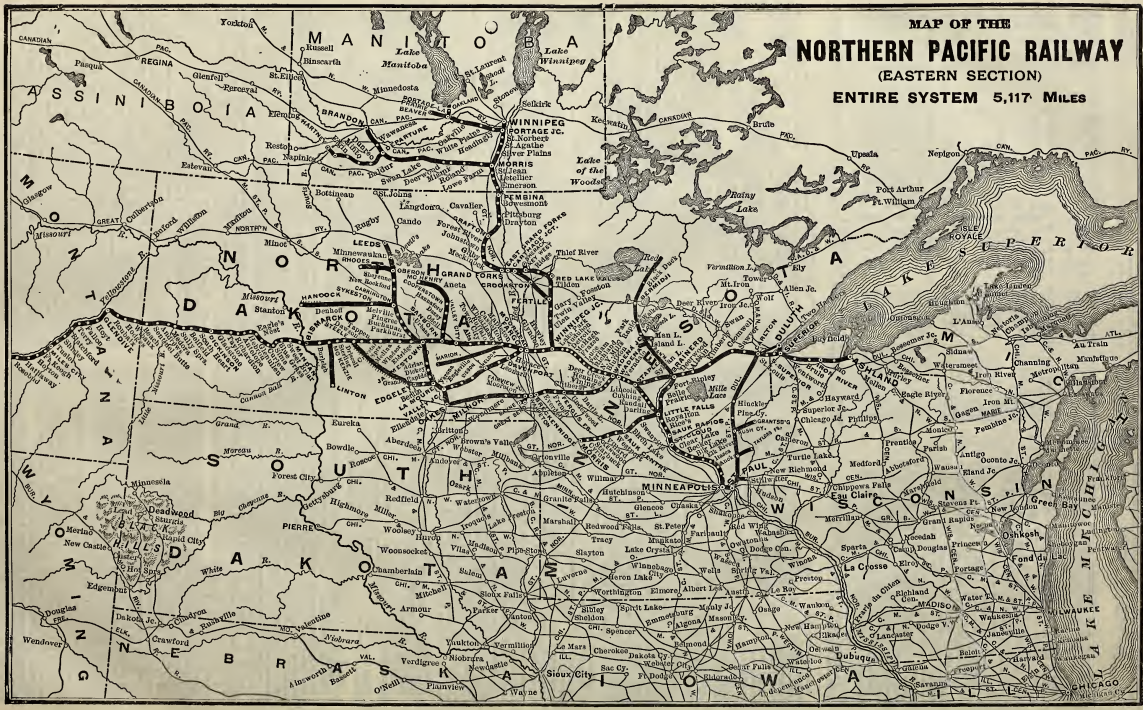
MAP OF THE
NORTHERN PACIFIC RAILWAY
(EASTERN SECTION)
ENTIRE SYSTEM 5,117 MILES
MANITOBA
Lake Manitoba
Lake Winnipeg
Lake of the Woods
Rainy Lake
Lake Superior
NORTH DAKOTA
SOUTH DAKOTA
MINNESOTA
WISCONSIN
MICHIGAN
Lake Michigan
WINNIPEG
PORTAGE JC.
MORRIS
RENSHNA
GRAND FORKS
DULUTH
MINNEAPOLIS
ST. PAUL
FARGO
JAMESTOWN
BISMARCK
MANDAN
LIVINGSTON
BILLINGS
MILWAUKEE
CHICAGO

Under Construction
MAP OF THE
NORTHERN PACIFIC RAILWAY
(WESTERN SECTION)
ENTIRE SYSTEM 5,117 MILES

RAILROADS.

For explanation of column headings, &c., see notice on first page of tables.

	Miles of Road.	Date of Bonds	Size, or Par Value.	Amount Outstanding	Rate per Cent	When Payable	Where Payable, and by Whom.	Last Paid	Bonds—Principal, When Due
Ogden Mine RR.—Stock (5 p.c. rent. Cen. of N. J.) .	10	....	$100	$450,000	5	J. & J.	Phila., 608 Chestnut St.	Jan., '05, 2½%	
O. Conn. Ry.—1st M., $2,500,000, g., p. & i. tex. † c	6	1903	1,000	2,000,000	4 g.	M. & S.	N.Y., Farm L. & Tr. Co.	Sept. 1, 1943	
Ohio & Ky.—1st M., g., s. f., call at 110. c. c	94	1896	1,000	250,000	5 g.	J. & J.	N.Y., 1 Broadway.	July 1, 1926	
Ohio & Little Kanawha Ry.—1st M., $250,000, g. &	80	1900	1,000	238,000	5 g.	M. & S.	N.Y., Knick. Trust Co.	Mch. 1, 1950	
Ohio & Mississippi.—See BALT. & OHIO SOUTHWEST.									
Ohio River—1st mortgage (for $5,000,000). . . . c&r	172	1886	1,000	2,000,000	5 g.	J. & D.	N.Y., Central Tr. Co.	June 1, 1936	
Gen. M. ($3,000,000), gold, 1st on 39 miles. F. P. c	209	1887	1,000	2,941,000	5 g.	A. & O.	do do	Apr. 1, 1937	
Rav. Sp. & Glen. 1st M., $400,000, g., s. f., & i. F. P. c	33	1890	1,000	376,000	6 g.	A. & O.	do do	Aug. 1, 1920	
Huntington & Big S. 1st M. ($400,000), gold, s. f. c	11	1892	1,000	303,000	6 g.	J. & J.	New York or Phila.	Aug. 1, 1922	
Ripley & Mill Cr. 1st M. g., gu. p. & i., end. F. P. c & r	13	1898	1,000	50,000	6 g.	F. & A.	Phila., E. W. Clark & Co.	Aug. 1, 1908	
Oh. Riv. & W.—1st M., $2,750,000, g. s. f. red. N. c & r	111	1903	1,000	do	5 g.	F. & A.	N.Y., N.Y. Sec. & Tr. Co.	Feb. 1, 1933	
Old Colony—Stock, 7 p. c. rent. Boston & Providence. c	....	....	100	17,871,400	7	Q.—J.	Boston, Office.	Jan. 2, '05, 1¾	
Bonds, not mortgage.	....	1888	1,000	4,000,000	4	J. & J.	do	Jan. 1, 1938	
Bonds, not mort. (authorized $5,000,000), g. . . c	....	1894	1,000 & c	4,000,000	4 g.	A. & O.	do	Feb. 1, 1944	
Bonds, not mortgage c	....	1895	1,000 to	5,598,000	4	J. & D.	do	Dec. 1, 1925	
Boston Clin. F. & N. B. mortgage. NB c	125	1880	1,000	1,912,000	5	J. & J.	Boston, N. E. Trust Co.	Jan. 1, 1910	
Bonds, not mortgage.	....	....	1,000	3,000,000	3½	J. & J.	Treas. Office, Boston.	Jan. 1, 1923	
Omaha Bridge & Terminal Ry.—1st M. ($5,000,000)	21	1893	1,000	1,277,000	5	J. & J.	Prov. L. & T. Co., Phila.	Feb. 1, 1943	
Oregon & Cal.—1st M., g., dr. at 100 gu. p. & i. U. m. c	670	1887	1,000	18,631,000	5 g.	J. & J.	N.Y., South Pacific Co.	July 1, 1927	
Oregon R.R. & Navigation—Common stock	....	....	100	24,000,000			Office, 120 Broadway.	July 2, '98, 1%	
Preferred stock, 4 per cent, non-cumulative . . .	....	....	100	11,000,000	4% in '04	J. & J.	do	Jan. 2, '05, 2%	
Consol. M. (now 1st) $24,500,000, gold. N. c	1,063	1896	1,000	23,479,000	4 g.	J. & D.	New York & Germany	June 1, 1946	
Oregon Short Line RR.—Common stock	....	....	100	27,460,100	mostly o	wned by	Union Pacific.		
Or. Sh. L. 1st M., p. & i. gold—see V. 63, p. 602. c & r	600	1882	1,000	14,931,000	6 g.	F. & A.	N.Y., 120 Broadway	Feb. 1, 1922	
Utah & Nor'n 1st mort., $12,000,000, gold, sinking to dividend distributions pending litigation. V. 79, p. 270, 628.	477	1889	1,000	4,993,000	7	J. & J.	do	July 1, 1926	
Con. M., gu. $15,000 p. m., s. f. not d'r'g. & Hc	477	1886	1,000	1,802,000	5 g.	J. & J.	do	July 1, 1926	
Con. 1st M., $36,500,000, g. (1st M. on 440 m.). c & r	1,479	1897	500 & c	12,328,000	5 g.	J. & J.	do	July 1, 1946	
1st M., $10,000,000, g. s. f. not d'r'g. Hc & r	....	1904	1,000 & c	4,000,000	4 g.	J. & J.	do	July 1, 1954	
Income bonds, Series A. 5 p. c., non-cum. Oct. .	....	1897	500 & c.	7,185,000	5 p. c. in	Sept. '04	do	July 1, 1946	
do do Series B, non-cum. Oct.	....	1897	500 & c.	14,843,000	4 in 1904	Oct.	do	July 1, 1946	
Oreg. & So. E.—1st M., $300,000, g. red. 110, a. † No	....	1902	500 & c.	300,000	5 g.	A. & O.	N.Y., No. Amer. Tr. Co.	Apr. 1, 1922	
Oswego & Syracuse—Stock, 9 p. c. guar., D. L. & W.	35	....	50	1,320,400	9	F.-A.	20 N.Y., Del. L. & W. RR.	Aug. 20, 1904	
Consol. M. (guar. D. L. & W.)	35	1876	1,000	438,000	7	M. & S.	N.Y., Del. L. & W. RR.	Mch. 1, 1907	

the holders to receive 99 times $39 27 stock of the Northern Pacific, or $3,887 73, and 99 times $10 cash, a block of the Great Northern, or $2,986 83, and a stub for 1 per cent ($100) of the original Nor. Sec. stock owned, the latter representing the remaining assets in the treasury, pending its completion. V. 79, p. 1223, 1279, 1322, 1323, 1324, 1325. In Jan., 1905, the distribution plan was in abeyance pending final decision in suit of United States for dissolution, return of the entire stock surrendered by it in the Northern Pacific. The U. S. Circuit Court of Appeals having set aside a preliminary injunction restraining the pro rata distribution granted in Dec., 1904. V. 78, p. 1392, 1447, 1497, 2442; V. 79, p. 213, 270, 734, 2143; V. 80, p. 118.

Dividends.—Dividends 1902, 4 p. c.; 1903, 4½; 1904, 5½, 1¾ p. c. In July, 1904, plans were announced looking to dividend distributions pending litigation. V. 79, p. 270, 628.

Report.—Report for 13½ months ending Dec. 31, 1902, with balance sheet, was in V. 76, p. 1035, showing: Income from stocks owned, $15,364,262; expenses, interest and taxes paid, $542,510; dividends (4 p. c.), $14,062,645; balance, surplus, $758,107.

Officers.—President, James J. Hill; Vice-President, John S. Kennedy; Second Vice-President, Robert Bacon; Third Vice-President, D. Willis James; Fourth Vice-President, W. P. Clough; Secretary and Treasurer, E. T. Nichols; General Counsel, W. P. Clough.

Directors.—D. Willis James, Samuel Thorne, James J. Hill, E. T. Nichols, George F. Baker, Robert Bacon, George W. Perkins, Daniel S. Lamont, R. H. Harriman, Jacob H. Schiff, Edward H. Harriman, Alexander C. Clark, John S. Kennedy and N. Terhune.

—V. 77, p. 1272, 2670, 2671, 2734; V. 78, p. 734, 1955, 2148; V. 80, p. 118.)

North Shore RR. (Narrow Gauge)—Owns San Francisco to Cazadero. 87 miles; branches to San Rafael and Mill Valley, 4 miles; leases to San Quentin, 3 miles; total operated, 94 miles, including ferry to San Francisco, 9 miles; leased, Sausalito to Mill Valley, 5 miles. Fairfax and San Rafael, 2½ g. miles, was opened as a third-rail standard-gauge electric line in Aug., 1903. V. 74, p. 1252. Successor May, 1902, of North Pacific Coast RR. In 1901 President Arthur W. Foster of the California Northwestern Ry. and associates, including, it was understood, Southern Pacific interests, purchased control. V. 73, p. 1191.

Stock issued, $6,000,000, par $100. An assessment of $5 per share was levied July 23, 1903, payable within 30 days, to pay for improvements, electrical equipment, &c. Of the $30,000,000 authorized Nov. 15, 1903, V. 77, p. 2250, 1534. Of the $6,000,000 5s of 1902 (Mercantile Trust Co., San Francisco, trustee), the remaining issue of $3,500,000, of which $1,500,000 were reserved to retire the North Pacific Coast 5s at or before maturity, the balance being issuable as required for extensions and improvements. V. 74, p. 1252. Prior Nov., 1904, interest on the 5's of 1902 was not paid when due. V. 79, p. 2148.

For year ending June 30, 1904, gross, $640,738; net, $47,308; interest and taxes, $163,981; bal., def. for year, $116,673. Pres., Hon. Arthur W. Foster, San Francisco. Directors Aug., 1904, V. 79, p. 681. —V. 78, p. 103, 584, 1497, 2599; V. 79, p. 681, 2148.)

Northwestern Coal & Mining Co., Wilson, to Allouez Junction, Wis., 2·53 miles, with coal wharf covering about 80 acres of land. V. 71, p. 698. Owned by the Pittsburg Coal Co., which guarantees the bonds. See Coal Companies, V. 79, p. 698. Stock, par $100, $1,000,000. For year ending June 30, 1904, gross, $22,051; net, $3,298; int. and taxes, $11,864; bal., def. for year, $8,566.—(V. 71, p. 698.)

Northwest.—See Chicago & North Western.

Northwestern RR. of South Carolina.—Wilson Mill, S. C., via Sumter, to Camden, 61·6 miles, of which Sumter to Camden completed 1900; branch, Hilliard to St. Paul, 3·7 m.; tracks, 2·32 m.; total, 69·62 miles. Stock, $1,000,000. Livingston & Co. paid yearly, Dec., 1900, to 1902 in 1903, 4 p. c. Year ending June 30, 1903, gross, $103,977; net, $31,866; charges, $31,500; bal., surplus, $366. V. 77, p. 1534.

Norwich & Worcester RR.—Owns from Norwich, Conn., to Worcester, Mass., 59 miles; branch, Norwich to Groton, 13 miles; total, 72 miles. Also controls entire capital stock of $500,000 of the New Norwich & New York Transp. Co., operating boat line to New York City (merged in New England Navigation Co. in Dec., 1904). Leased to New England RR. for 99 years from 1888, and by latter leased to N. Y., N. H. & H. RR. since July 1, 1898; rental is 8 per cent on preferred stock.—V. 69, p. 1194; V. 70, p. 76, 125.)

Norwood & St. Lawrence RR.—Norwood to Raymondville, N. Y., 72½ m.; opened Nov., 1901. Stock, $100,000; par of shares, $100. Bonds are subject to call at 110 Apr. 1, 1912. Year ending June 30, 1904, gross, $26,669; net, $10,000; int. paid, $9,000; bal., surp., $9,048. Pres., Chas. H. Remington, Treas., Warren F. Howe, Watertown, N. Y.—(V. 74, p. 1090.)

Ogden Mine RR.—Owns Nolan's Point (Lake Hopatoong) to Sparta (or Ogden Mine), N. J., 10 miles. Leased for 999 years from Jan. 1, 1882, to Central RR. of N. J. for 5 p. c. per annum on capital stock and 30 50 yearly for sinking fund.

Ogdensburg & Lake Champlain Ry.—See Rutland RR.

Ohio Connecting RR.—Owns bridge over Ohio River near Birmingham, Pa., and approaches, 3·63 miles. Leased from Oct. 20, 1890, for no definite time to Pitts., Cincin. Chic. & St. Louis Ry.; rental, net earnings. Stock increased in Dec., 1902, from $1,000,000 to $2,000,000 in $50 shares, $1,000,000 thereof issued to Pitts. Ry. interest by endorsement by Pennsylvania *Company*. For calendar year 1903, gross, $226,965; net, $175,212; interest, $21,700; dividends (5 p. c), $100,000; bal., sur., $56,512. (V. 76, p. 913.

Ohio & Kentucky Ry.—Owns from Lex. & East. Ry. at Jackson, Ky., to Kenova (near Ohio River), 90·2 miles; leased by Lex. & East. Ry., but independent operation resumed in July, 1904. Com. stock, $600,000; pref. stock, $1,000,000; bonds as above, $250,000; junior securities to be taken by stockholders, $170,000. Bonds are guaranteed by Kentucky Block Cannel Coal Co. Year ending June 30, 1904, gross, $46,289; net, $19,000. Pres., W. Lyon Blackburn, Harrodsburg, Ky. N.

Ohio & Little Kanawha Ry.—Zanesville, O., to Marietta, etc., 80 miles. V. 69, p. 907. Bait. & Ohio has pledged under its Pitts. L. & W. Va. Ry. mortgage $500,000 stock and $824,000 pref. stock. V. 73, p. 1264. Stock is common, $918,000; pref., $1,167,500. Year 1901-02, gross, $188,718; net, $43,191.—(V. 73, p. 1264.)

Ohio River RR.—(*See p. & O. Map.*)—In July, 1901, purchased by the Balt. & Ohio RR., which pledges under its mortgage $4,916,915; 430 capital stock as part security for its own Pitts. L. E. & W. Va. 4s. Reported Year ending June 30, 1904, gross, $1,550,; net, $585,942; int, $252,536; bal., sur., $333,406. Earnings since July 1, 1902, are included in those of B. & O. Report for 1900 in V. 72, p. 985.

Report for 1905: V. 79, p. 2, 62.

Ohio River & Western Ry.—See page 421.

Old Colony RR. (Mass.)—Owns road from Boston to Provincetown, Mass., Newport, R. I., etc., 508 miles; leases, 108 miles.

Lease.—In 1893 leased to New York New Haven & Hartford for 99 years. About $500,000 of the stock, included in table above, is held by the lessee. The lease provides for dividends of 7 p. c. per annum on stock not exchanged for 4s. V. 56, p. 247. Stock guaranteed, 8 20,000,000. On June 22, 1904, $462,500 stock was sold to retire $750,000 bonds maturing July 1, 1904, and $1,104,800 sold Dec., 1904, raising amount issued to $17,871,400. V. 78, p. 1962, 2335, 2443.—V. 78, p. 1962, 2335, 2443, 2600.

Orange & Northwestern RR.—Buna to Orange, Texas, 30 miles. Extensions are proposed, making 385 miles in all, including one from Buna to Sireveport, 150 miles. Stock authorized, $400,000; outstanding, $300,000. In Nov., 1904, Kansas City, Pittsburg & Gulf & San Francisco acquired an interest. V. 79, p. 2787. In April, 1902, the Railroad Commissioners of Texas approved the issue of $25,000 bonds per mile on 30 miles. No bonds outstanding Dec. 31, 1902 (1903 first 5s, due Sept. 15, 1933. For year ending June 30, 1903, gross, $43,117; net under operating, $7,556; interest, $15,000; deficit, $7,444. Treas., W. W. Reid; Gen. Mgr., C. W. Hole. Office, Orange, Tex.—(V. 79, p. 2797.)

Oregon & California RR.—(*See Map Southern Pac.*)—Portland, Ore., to California state line, 367 miles; Albany June. to Lebanon, 12 miles; Portland to Corvallis, 97 miles; Woodburn to Natron, 93 miles; Portland June., to Airlee, Ore., and branches, 15 miles; Mohawk Jct. to Wendling, 16 m.; trackage, 2 m. Total, 672 miles.

Lease, Etc.—Leased to Southern Pacific Co. for 34 years from August 1, 1888. Lessee pays annual interest charges and taxes, and is also receiving any net profit and being charged with any deficit after payment of charges. Settlements are payable by lessor. Southern Pacific guarantees the 5% 50 year bonds of 1925 and $1,000,000 of the 6% 1st is 7 p. c. pref. V. 72, p. 287. Due So. Pac. June 30, 1904, $5,583,690.

Bonds.—Land grant was about 4,000,000 acres, part of which is covered by the mortgage, proceeds of land sales being used as bonds (subject to call at par). The Southern Pacific guaranty of principal and interest is printed on each of the 5 per cents. In 1903-04 net land sales subject to mort. were $13,595. See V. 69, p. 754.

Latest Earnings.—7 mos.; 1903-4, Gross, $2,576,550; net, $913,399 " July 1 to Jan. 31, " 1902-3, Gross, 2,344,219; net, 851,434

Earnings.—Year ending June 30, 1904, gross, 3,302,315; net, $1,259,601; int., taxes, etc., $1,271,356.—(V. 77, p. 2098; V. 79, p. 2457.)

Oregon Improvement.—See Pacific Coast Co. (Miscell. Co's).

Oregon Railroad & Navigation.—(*See Map Union Pac.*)—East Portland, Or., to Huntington, Ore., 326·3 miles; Wallula to Spokane, Wash., 245 m.; branches owned, 467; leases Snake River Valley RR., Wallula to Grange City, Wash., 66 m.; other, 2 m.; total, 1,093 miles. Also operates 13 narrow-gauge steamboats and 909 miles. Ocean line to San Francisco, 660 miles. In Aug., 1904, contract was let for branch from Arlington to Condon, Ore., 42 miles.

Organization.—Organized in July, 1896, per plan in V. 61, p. 325 and V. 62, p. 41. Controlled by Union Pacific Ry., directly and through Or. Sh. Line. Owns $700,000 first 5s (entire issue) of Columbia Southern Ry., Biggs, Ore., to Shaniko, 78·7 miles. V. 73, p. 1363.

Stock.—In October, 1899, the U. P. issued its common stock to retire, $ for $, the $7,718,600 Or. R. & Nav common stock not owned by the Short Line Co., which exchanged its stock for the $1,000,000 Or. RR. & Nav. pref. stock.—V. 69, p. 492, 597. In July, 1904, all except $20,210 common and 4,160 preferred stock was owned by the Union Pacific system. V. 70, p. 177.

Dividends.—On *preferred*: 1897, 2 p. c.; 1898 to Jan., 1905, both inclusive, 4 p. c. yearly. On *common* paid 1% July 2, 1898.

Bonds.—The consolidated mortgage of 1896 (abstract V. 63, p. 928; trustee, New York Security & Trust Co.) covers all the property. Of the $24,500,000 authorized, the bonds unissued are mostly reserved for extensions of additional road at the rate of not more than $20,000 per mile of constructed road. V. 74, p. 206.

Report.—Report for 1899-1900 in V. 71, p. 960; none since.—(V. 72, p. 45, 184; V. 74, p. 206, 380, 630, 884; V. 75, p. 290.)

RAILROADS. For explanation of column headings, &c., see notes on first page of tables.	Miles of Road.	Date of Bonds.	Size, or Par Value.	Amount Outstanding	INTEREST OR DIVIDENDS. Rate per Cent.	When Payable	Where Payable, and by Whom.	Bonus—Principal, When Due. Stocks—Last Dividend.
Ore. & Syr. (Con.)—Const. M., gu. (for $1,000,000). **F**	35	1883	$1,000	$368,000	5	M. & N.	N. Y. Del. L. & W. RR.	May, 1923
Owensboro & Nashville—1st mortgage, gold...Ce.c*	88	1881	1,000	2,000,000	6 g.	M. & N.	N. Y., 120 Broadway.	Nov. 1, 1931
Ozark & Cher. Cent.—1st M., g. gu. p. & i. red. par N	144	1903	1,000	2,880,000	5 g.	A. & O.	N.Y., N.Y. Sec. & Tr. Co.	Oct. 1, 1913
Mnsk. Cr. Rr'ge 1st M.g. int. rent. ed. 105% 78 str*	....	1902	100	100,000	5 g.	J. & J.	St. L. Union Tr., St. L.	July 1, 1942
Panama—Stock	48		100	7,000,000	See text		N. Y., 24 State St.	May 3, '04, 2½
1st M., $4,000,000, s.f., g. red. at 105 (text). Ce...c*	48	1897	1,000	2,371,000	4½ g.	A. & O.	do do	Oct. 1, 1917
Subsidy bonds...g., tfs. rec. See V. 64, p. 705.c*	48	1898	1,000	640,000	6 g.	M. & S.	do do	Nov. 1, 1910
Paterson & Hud. Riv.—Stk., $5 p. cent. N.Y.LE.&W.	14	....	50	630,000	8	J. & J.	Paterson, N. J.	Jan., 1905, 4%
Paterson & Ramapo—Stock (rental guaranteed).....	14	....	100	299,900	6	J. & J.	do do	Jan., 1905, 4%
Pemigewasset Valley RR.—Stock (rental guarantee)	....	....	100	541,500	6	F. & A.	Tre's of...Concord, N.H.	Feb., 1905, 3%
Pennsylvania R.R.—Stock, $400,000,000. Tr....			50	301,285,650	6 in 1904	M. & N.y	Philadelphia, Office.	Nov. 30, '04, 2
General mort. bonds, $1,000 and $200 each...or	857	1907	$ or £	19,997,000	6	See ¶	Philadelphia, Office.	May 1, 1910
Currency registered bonds.....	857	1875	1,000	1,961,000		Q.-M.	Philadelphia, Office.	June 15, 1905
Currency coupon bonds..... c	857	1875	1,000	2,757,000	6	J. & D.	do do	June 15, 1905
Sterling bonds..... c	857	1873-4	£200	£2,762,050	6	J. & J.	Phila. office and London	July 1, 1905
Gold registered bonds..... c	857	1879	1,000	3,495,000	5 g.	Q.—M.	Philadelphia, Office.	Sept. 1, 1919
Gold coupon bonds..... c	857	1879	1,000	1,857,000	5 g.	M. & S.	do do	Sept. 1, 1919
Gold coup., s. f., $ p. t. not drawn...c*	857	1893	1,000	2,797,000	5 g.	M. & N.	N. Y. Farm's L. & T. Co.	May 1, 1943
Sterling (s. f. in 1900) not drawn...c*	857	1895	£200	4,850,000	3½ g.	J. & J.	N.Y., Far. L. & T. & Lon	July 1, 1945
Bonds (P. W. & B. stock as collateral).....	....	1881	1,000	2,709,000	4	J. & J.	Phila., Pa. Co. for Ins. &c.	July 1, 1921
Collateral trust loan, gold, not drawn.....	....	1883	1,000	9,900,000	4½ g.	J. & D.	Phila., Provid't L. & T. Co.	June 1, 1913
Gold bonds, redeemable, text, convertible G'P.c*	....	1902	500 &c.	20,694,500	3½ g.	M. & N.	Ph. & Am. Ex Bk., N.Y.	Nov. 1, 1912
Sunb. Haz. & Wilk., 1st M., g. draw at 110..sO	43	1877	500 &c.	500,000	5	M. & S.	Phila., Broad St. Stat'n	May 1, 1928
2d mortgage, income.....sO	43	1878	100 &c.	1,350,000	6	M. & N.	do do	May 1, 1938
Sun. & Lewis., 1st M., $600,000, p. & i., g. GuPc*	56	1893	1,000	1,500,000	4 g.	J. & J.	N.Y., Am. Ex. N. Bk. &Ph.	July 1, 1936
Westchester, 1st mortgage, assumed.....	5	1879	100 &c.	75,000	5 & 6	M. & S	Phila., Broad St. Stat'n.	Sept., 1919
West. Pa., consol. mort., gold, assumed...PIP.c*	138	1888	1,000	4,000,000	4 g.	J. & D.	do do	June 1, 1928
River Front, 1st mortgage, guaranteed.....	4.92	1882	1,000	2,125,000	4½ g.	M. & S.	Phila. Co.'s Office.	Sept. 1, 1932
Equip. Tr. gold bonds (s. f. 5 p.c.) not drawn...c*		1889	1,000	2,728,000	4 g.	M. & S.	Phila., Girard Trust Co.	Sept. 1, 1914
Penn. Roll. Stock Tr., g., $300,000 paid as A.&O.	....	1899-9	1,000	2,700,000	3½ g.	Q.-J.	do do	Oct. 1, 1905-08
Penn. Car Trust, gold, $800,000 paid yearly.....	....	1900	1,000	3,200,000	3½ g.	Q.-F.	do do	Feb., 1906-10
Penn. Car Trust, gold, $700,000 paid yearly.....	....	1900	1,000	3,500,000	3½ g.	Q.-F.	Phila., Girard Trust Co.	Feb., 1906-10

X On coupon bonds J. & J. on registered bonds A. & O. a Incl uding $172,700 bond's held a live in sink. fund.

Oregon Short Line RR.—*See Map Un. Pac.*—Granger, Wyo., to Huntington, Ore., 542 mi.; branch, Idaho, Junction, Idaho, to Mc-Cammon, Idaho, 111 miles. Pocatello to Silver Bow, Montana, 256 miles; Cache Jct., Idaho, to Preston, Utah, 43 miles; Ogden, Utah, to Sandy, 30 miles sandry other lines; total, incl. sidings, 1,041 miles. Mont., 57 m., owned, but operated by Northern Pacific; trackage, 11 miles; total line 52 miles. Miles, 1,041.

On July 7, 1903, the portion of the main line from Salt Lake City, Utah, to Caliente, Nev., 340 miles, included above, with some branch mileage and additional trackage, leased and operated, 1,041 miles in all, was taken over under purchase by San Pedro Los Angeles & Salt Lake Ry., the Oregon Short Line acquiring a half interest in the San Pedro L. A. & L. Co. The lease between Los Angeles and Salt Lake City by Jan., 1904. V. 78, p. 1705. V. 76, p. 919, 1236; V. 77, p. 58. The Oregon Short Line RR. is to build from Ripariа, Wash., to Lewiston, Idaho, 71 miles.

HISTORY.—Successor March 16, 1897, of the Oregon Short Line & Utah Northern Ry., foreclosure sale of which was Aug. 13, 1896. Controlled by Union Pacific, which holds nearly the entire capital stock and the greater part of the income A and B bonds. V. 75, p. 1032.

CAPITAL STOCK.—Authorized and issued, of which new Union Pacific Ry. Co. has acquired $27,450,100. V. 68, p.188, 381, 474.

BONDS.—Of the $36,500,000 new *first consols*, $22,029,000 are reserved to retire at maturity the loans not disturbed.

Series A, incomes, non-cumulative, 6 per cents, have received: In Sept., 1897, 4 p. c.; Sept. yearly since, the full 5 per cent, at Granard Trust Co., N. Y., or Old Colony Trust Co., Boston. V. 65, p. 1141.

Oregon RR. & Navigation stock, viz. $16,281,400 common and $976,900 preferred, is owned and pledged as special security for the *Series B incomes*, but Oregon Short Line has to go to the Navigation company except as needed to pay to Series B their full interest. In Oct., 1898, 3 per cent and in Oct., 1899, to July 1, inclusive, 4 per cent yearly was paid on the Series B incomes. V. 65, p. 972; V. 66, p. 1141.

The Union Pacific owns $6,751,000 of the $7,185,000 Income "A" bonds and $14,780,400 of the $15,000,000 "B" bonds. V. 76, p. 74.

In 1900-1901 $78,108,000 Northern Pacific stock was purchased and exchanged for $82,491,877 Northern Securities Co. stock and $8,900,-007 cash (V. 72, p. 1196), the Union Pacific and Northern Securities having been deposited as collateral for an equal amount of "participating" bonds, the latter together with the cash mentioned, being given to the Union Pacific RR. for all shares. The participating bonds have been exchanged for collateral trust 4 per cents (see below).

The collateral gold guaranteed 4 per cent bonds, authorized issue, $100,-000,000) are subject to call at 102½ on and after Dec. 1, 1907. The present issue, $82,491,(00 of which $45,991,000 is held in the Union Pacific treasury) is secured by deposit of Northern Pacific common stock, the remainder of the $100,00,000 authorized issue to be secured by deposit of any other securities at not exceeding 80 per cent of their cost or appraised value. V. 72, p. 1197; p. 2086.

The 4 per cent and participating gold bonds were called for paym nt on Feb. 1, 1905.

In Oct., 1904, liquidation of the Northern Securities Co. was pending. The securities received in exchange for the Securities stock, including Northern Pacific and Great Northern stocks, were deposited as collateral under mortgage. See V. 78, p. 1223, 1275, 1393, 1447, 1497; V. 79, p. 1205.

Financial Office, 120 B'way, N. Y. City. (V.179, p. 1703, 1955, 2086, 2148; V. 80, p. 223.)

Oregon & Southeastern RR.—To extend from Congo Grove, Ore., to the Bohemia Mining District, 36 miles, for which Congo Grove to Wildwood, 13 miles, completed in Oct., 1904; branches, 4 miles; total, 22 m. Stock, common, $500,000; preferred 7 per cent cum., $500,000; outstanding, $40,000 each; par of shares, $100 each. Preferred is subject to call. Bonds, see table. Pres., Geo. W. Crosby. Address Cottage Gr., Or. V. 77, p. 2086.

Oswego & Syracuse RR.—Owns from Oswego, N. Y., to Syracuse, N. Y., 35 miles. Leased in 1869 during length of charter and renewal thereof to the Delaware Lackawanna & Western Company for 9 per cent per year on $1,320,400 stock and interest on bonds.

Ottawa Northern & Western Ry.—See Canadian Pacific Ry.

Otis Ry.—Otis Jct. to Otis Summit, N. Y., 1'35 miles. Successor June, 1899, to Otis Elevating RR. (reorganized, V. 69, p. 81. Stock, $65,-000. Bonds, $71,000 1st M. 40-yr. 5s, dated July 15, 1899, all outstanding. Year 1900-04, gross, $10,127; net, $4,697; int. and taxes, $3,954; bal., sur., $743. Pres., Chas. Otis, Jr. V. 69, p. 81.

Owensboro & Nashville Ry.—Owns from Owensboro, Ky., to Adairville, Ky., 84 miles; Mud River Branch, 4 miles. Operated by Louisville & Nashville Railroad Company. Stock, $1,515,000 (par $100) and $1,200,000 of the first mortgage bonds—all these bonds and most of the stock being pledged under its trust deeds.

Ozark & Cherokee Central Ry.—Owns Fayetteville, Ark., to Okmulgee, I. T., 144 miles, including steel bridge over Arkansas River. Stock, $9,000,000, of which $2,880,000 is issued and owned by the St. Louis & San Francisco, which operates the road as part of its Central division and guarantees bonds, principal and interest. The $120,-000 unissued bonds are reserved to retire the $100,000 Muskogee City Bridge bonds. See V. 76, p. 865, 919; V. 78, p. 703, 2335.—V. 76, p. 919, 1408; V. 78, p. 703, 2335; V. 79, p. 1705.)

Panama RR.—Union to Panama and to Boca, 50 miles, 5-foot gauge. The Panama Canal purchase by the U. S. Government in May, 1904, included $6,887,000 of capital stock. V. 78, p. 1785; V. 80, p. 223. In 1904 the company made a new traffic agreement for three years with the Pacific Mail Steamship Co. V. 74, p. 1252.

DIVIDENDS. ('85 '86 '87 '88 '89 '90 '91 '92 '93 '94-00 '01 '02 '03 1904. Since '85, 110 mi. 22 to 24; 1902, 24; 1903, 24; 1904, 24. V. 80, p. 223.

In 1903, Apr., 2 p. c.; Oct., 2 p. c.; 1904, Jan., 4 p. c; May, 2½ p. c.

BONDS.—The mortgage of 1897 is for $4,000,000; sinking fund $1,000 yearly; bonds may be drawn for s. f. or as a whole at 105. V. 65, p. 1141. See also description in V. 66, p. 1048; V. 79, p. 904.

The *subsidy* bonds are secured by an assignment and pledge made to the U. S. of Colombia (the Republic of Panama) to the trustees of $225,000 annually, of the annual subsidy or rental to that extent payable to said government by the company, and are to warn and paid off from time to time with any surplus of the subsidy not needed for interest. V. 64, p. 705.

EARNINGS For 6 mos ending June 30, 1904, gross earnings of railroad, $1,765,510; net, $452,681; in addition to net, $452,681, other income, $34,538; total net income, $561,614; appropriations and fixed charges, $250,535; bal., sur., $311,079. V. 79, p. 904.

ANNUAL REPORT.—The report for 1903 is in V. 77, p. 1307, showed:

Year Ends June 30.	*Gross Rec.*	*Net Rec.*	*Yet of Charges, &c.*	*Surplus, Inci. Other Inc.*
1903.....	$3,667,571	$705,351	$387,637	$340,068
1902.....	1,239,345	644,635	23,122	830,409

The charges above in 1903 include: Subsidy payment $25,000; interest on bonds, $165,285; interest on bonds, $312,060, etc.—(V. 79, p. 213, 901, 968, 2148; V. 80, p. 163.)

Paterson & Hudson River.—Owns from Marion, Jersey City, N. J. (south of Bergen Junction), to Paterson, N. J., 9 miles, double track. Leased in perpetuity, at $45,000 per year for road, $9,000 for land in Jersey City and taxes, to Erie RR., forming part of main line.

Paterson & Ramapo RR.—Owns from Paterson, N. J., to New York State line, 14 miles, double track, part of mainline of Erie RR., to which leased Sept., 1852, during legal existence, at $26,500.

Pecos Valley & Northeastern Ry.—ROAD.—Owns from Pecos City, Texas, to Amarillo, Texas, 176 miles; also owns the Atchison Topeka & Santa Fe acquired over 97 per cent of the $2,916,-000 bonds (50-year gold 4s of 1948) and 97 per cent of the common and preferred stocks ($3,162,000 each) of the road which it has operated independently for the present. V. 72, p. 88, 137; V. 73, p. 736.

Pemberton & Hanover RR.—Owns Pemberton, N. J., to Jacksonville, 4 miles. Leased, 14 miles, double track, to Pennsylvania RR. for land in Jersey City and taxes, to Erie RR., forming part of main line.

Peterson & Ramapo RR.—Owns from Paterson, N. J., to New York State line, 14 miles, double track, part of mainline of Erie RR., to which leased Sept., 1852, during legal existence, at $26,500.

Pecos Valley & Northeastern Ry.—ROAD.—Owns from Pecos City, Texas, to Amarillo, Texas, 176 miles; also owns the Atchison Topeka & Santa Fe acquired over 97 per cent of the $2,916,-000 bonds (50-year gold 4s of 1948) and 97 per cent of the common and preferred stocks ($3,162,000 each) of the road which it has operated independently for the present. V. 72, p. 88, 137; V. 73, p. 736.

Pemberton & Hanover RR.—Owns Pemberton, N. J., to Jacksonville, 4 miles. Leased, 14 miles, double track, to Pennsylvania RR. for land in Jersey City and taxes, to Erie RR., forming part of main line.

Pemigewasset Valley RR.—Plymouth, N. H., to Lincoln, N. H., 23 m. Leased to Concord & Mont. for 6 p.c.on stock; op. by Bos. & Me.

Pennsylvania RR.—*See Map.*—The mileage as shown on the adjoining map, extends from New York City, westerly, via Philadelphia to Pittsburg, Erie, Cleveland, Toledo, Chicago and Burlington on the north, and to Washington, Cincinnati and Chicago on the line to the south. The total system on Jan. 1, 1904, aggregated 10,914 miles, of which 2,990 miles represent the lines owned directly under the caption "the lines *east* of Pittsburg and Erie" the latter including the Pennsylvania *Company* and Pittsburg Cincinnati Chicago & St. Louis. The balance of the system is operated independently.

Lines east of Pittsburg & Erie.	Miles.	Other lines (includ. D. & R. Canal.	Miles.
Main Line and Branches—		Leased, Joint, &c., lines.....	435
Philadelphia, Pa., to New Boston, Ohio.....	210	Total in Penn. RR. statistics..	3,744
Harrisburg, Pa., to Pittsburg, Pa.	248	Trackage.....	94
Branches and spurs.....	853	LINES OPERATED SEPARATELY—	
Total main line and branches...	1,311	Phil. Baltimore & Washington†...	704
Lines operated by lease or contract—		Northern Central.....	1,004
Long Island RR.†.....	314	West. Jer. & Seashore RR.† incl.	331
Philadelphia & Reading RR.†...	53	Sunbury & Lewisburg RR.†.....	168
Allegheny Valley Ry.†.....	302	Cumberland Valley RR.†.....	103
West. New York & Penn†.....	549	Maryland Central RR.†.....	88
Pittsburg Junction†.....	45	Balt. Ches. & Atlantic Ry.....	88
Lines operated under contract—		Grand total east of P. & E.....	3,863
Bald. & Potomac Ry.†.....	93	West of Pittsburg & Erie.	
Cambria & Clearfield RR.†.....	374	(†See each Co.)	
Tuscarora Valley RR.†.....	124	Pittsburg Division—	
Pittsburg Va. & Charleston Ry.†	84	Pitts. Cin. Chicago & St. Louis†...	1,661
Pittsburg & Western RR.†.....	319	Pittsburg Junction†.....	1,331
Philadelphia & Long Branch RR.	49	Total reported directly	2,990
Philadelphia, Wilm. & Baltimore†...	1,095	REPORTED SEPARATELY—	
Philadelphia & Erie RR.†.....	307	Grand Rapids & Indiana (incl....	593
		Cincinnati Northern†.....	150
		Other lines (see Pa. Co. statements)	831
		Total system Jan. 1, 1904.....	10,914

¶ See each company's statement.

ORGANIZATION, LEASES, &c.—The charter of the Pennsylvania Railroad was dated April 13, 1846. The Pennsylvania *Company* controls all the lines west of Pittsburg and Erie, the Pennsylvania RR. Co. holding all its stock. In 1900-1 the Penn. RR. purchased a large interest in the stock of Baltimore & Ohio RR., Chesapeake & Ohio Ry. and Norfolk & Western Ry. V. 70, p. 76, 231, 687; V. 72, p. 481, 581; V. 76, p. 484. In 1901-2 it acquired more stock and income bonds of the Western N. Y. & Penn. Ry. V. 72, p. 481.

The Baltimore & Ohio, together with the Vanderbilt interests, in 1901-02 came into virtual control of the Reading Co. V. 76, p. 102.

MAP OF THE
PENNSYLVANIA R. R.
SYSTEM.
CHICAGO
TOLEDO
CLEVELAND
PITTSBURGH
HARRISBURG
PHILADELPHIA
BALTIMORE
WASHINGTON
NEW YORK
ALBANY
BUFFALO
ROCHESTER
ERIE
INDIANAPOLIS
CINCINNATI
LOUISVILLE
ST. LOUIS
COLUMBUS
RICHMOND
NORFOLK
CHARLESTON
NASHVILLE
MEMPHIS
N. CAROLINA
CANADA
ONTARIO
MICHIGAN
INDIANA
OHIO
ILLINOIS
KENTUCKY
TENNESSEE
VIRGINIA
W. VIRGINIA
MARYLAND
NEW JERSEY
DELAWARE

RAILROADS. For explanation of column headings, &c., see notes on first page of tables.	Miles of Road.	Date of Bonds	Size, or Par Value.	INTEREST OR DIVIDENDS. Amount Outstanding	Rate per Cent.	When Payable	Where Payable, and by Whom.	Bond—Princi pal, When Due. Stocks—Last Dividend.
Pennsylvania RR.—(Concluded)—								
Penn. Equipment Trust, g., $200,000 paid yearly		1900	$1,000	$1,200,000	3½ g.	Q.—M.	Comm'l Trust Co., Phil.	Dec., 1905-10
do do $400,000 paid yearly		1901	1,000	2,800,000	3½ g.	Q.—M.	do do	June, 1905-10
do do $400,000 paid yearly		1902	1,000	3,200,000	3½ g.	Q.—M.	do do	Mch., 1905-12
Penn. Steel Car Trust, g., $700,000 paid yearly		1902	1,000	5,600,000	3½	Q.—J.	do do	July, 1905-12
do do g., $300,000 paid yearly		1902	1,000	2,400,000	3½	Q.—J.	do do	Oct., 1905-12
Penn. st el Equip. Trust, g., $500,000 paid yrly		1902	1,000	4,000,000	3½ g.	Q.—M.	do do	Dec., 1905-12
do Rolf Stock Tr., g., $200,000 paid yrly		1903	1,000	4,500,000	3½ g.	Q.—M.	do do	Dec., 1905-13
do do g., $200,000 paid yrly		1903	1,000	1,800,000	3½ g.	Q.—F.	do do	Aug., 1905-13
do do g., $300,000 paid yrly		1903	1,000	4,500,000	3½ g.	Q.—F.	do do	May, 1905-13
Del. Ave. Market 1st mortgage		1889	5,000	300,000	4½10	M. & S.	Philadelphia.	Mch. 1, 1909
Delaware Ave. Bloodgood property		1892	1,000	200,000	4½10	M. & S.	Philadelphia.	Sept. 1, 1912
Penn. RR. real estate purchase		1893	1,000	20,000,000	4 g.	M. & S.	N. Y., Farmers' L. & Tr.	May 1, 1923
Pennsylvania Company—Bonds, gold, guar. o'er		1881	1,000	19,467,000	4½ g.	J. & J.	N. Y., Nat'l City Bank.	July 1, 1921
Gu. tr. offs., $20,000,000, g., gu. Pa. RR., ser. A		1897	1,000	19,453,000	3½ g.	M. & S.	N.Y., Union Tr. & Phila.	Sept. 1, 1937
do do ser. B & C		1901	1,000	9,687,000	3½ g.	F. & A.	do do	Feb. 1, 1941
do do ser. C		1902	1,000	5,000,000	3½ g.	J. & D.	do do	Dec. 1, 1942
do do ser. D, g.		1904	1,000	5,000,000	3½ g.	J. & D.	Philadelphia, Pa.	Dec. 1, 1952
Gold loan, $1,334,000 dr. y'rly, g., gu. Pa. RR. G		1901	1,000	15,998,000	3½ g.	M. & N.	N. Y. and Philadelphia.	Nov. 1, 1916
Collat. betterm't notes, sold, gu. by Pa. RR. F		1901	1,000	50,000,000	4½ g.	A. & O.	New York.	Oct. 1, 1905
Car trusts (Dec., 1904)		various	various	4,884,272	various	various	Phila., Pa. Trust Co., etc.	various dates.
Pennsylvania & North Western—See CAMBRIA & CLEARFIELD RY.								
Peoria & Bureau Val.—Stk., $ p. c. rent'l C. & A.	47	1890	100	1,500,000	8	F. & A.	N.Y., Ch. R. I. & Pac. RR.	Feb 10/05, 4%
Peoria & Eastern—Ind. Bonds, 4 W. 1st M. pt. C.	202	1879	100 &c.	985,100	4	A. & O.	N.Y., J.P. Morgan & Co.	Apr. 1, 1940
Ohio Indiana & West. 1st M., pref., g., int. gu. C.	342	1888	500 &c.	500,000	5 g.	Q.—J.	do do	Apr. 1, 1938
P. & E. consol. M., $1,000,000 reserved C.	342	1890	1,000	4,000,000	4	A. & O.	do do	Apr. 1, 1940
2d consol. mort., income, non-cumulative C.	342	1890	1,000	4,000,000	4	Sept.	4 p.c. paid Apr. 1, 1904	Apr. 1, 1990
Peoria & Pekin Union—1st mortgage, gold	20	1881	1,000	1,495,000	6 g.	Q.—F.	N. Y., Central Trust Co.	Feb. 1, 1921
2d mortgage, gold. C	20	1885	1,000	1,499,000	4 var.	M. & S.	do do	Sept. 1, 1921
Pere Marquette—Com stk., 5% rent., $16,000,000			100	16,000,000	See text.	See text	N.Y.R. Winthrop & Bos.	Mar. 15/04, 1%
Preferred, 4 per cent rental, $12,000,000			100	12,000,000	See text	F. & A.	do do	Aug. 25/04, 2%
Refund. M., $40,000,000, g., gu. 3½ l., and 4 o'er		1905	1,000	6,000,000	4	J. & J.	New York.	Jan. 1, 1955
Col. tr. M., g., gu. (see by C. C. & L. stk.) red. txt. a		1900	1,000	3,500,000	4 g.	J. & J.	Am Lo. & Tr. Co., Boston	July 1, 1914

Pennsylvania RR. Co.—Concluded.

The Western New York & Pennsylvania Ry. and the Allegheny Valley Ry. were taken over under lease in 1900. In May, 1900, purchased a majority of the Long Island RR. stock. V. 70, p. 481. On April 1, 1902, Schuylkill & Juniata was merged. V. 76, p. 484. The Western Pennsylvania and the lines connecting with the main line were merged Apr. 1, 1903. V. 76, p. 486, 594.

SECURITIES OWNED.—The total cost of these to January 1, 1904, was $224,817,093, many of which are pledged for corporate Pennsylvania issues. Revenue derived from these securities in 1903, $9,462,568.

DIVS. '84 '85 '86 '87 '88 '89 '90 '91 '92 '93-99 '00 '01 '02 '03 1904
p.c. 1 7 5 5½ 6 6 6 6 6 6 6 6 6 6

In 1893 paid also 2 per cent in scrip.

BONDS.—*Consolidated mort.* of 1873, see SUPPLEMENT of October, 1901. The 4 *per cent reform of 1915* authorized by V. 77, p. 1875; V. 78, p. 103. For gold 3½s of 1902 see "General Financee." Mortgages and ground rents payable June 30, 1904, $6,427,278. V. 77, p. 1875; V. 78, p. 103.

GENERAL FINANCE.—Increase in authorized capital stock was increased by $100,000,000 to $251,700,000.

The stockholders voted on March 10, 1903, to authorize an increase in the stock from $150,000,000 to $200,000,000, to be issued from time to time in the discretion of the directors, $50,000,000 of the increase, if deemed advisable, to be issued in convertible bonds. Of the stock, $20,000,000 was issued in 1903 in exchange for convertible debentures. (See below.) In 1903 sold $75,094,750 new stock at $60 per $50 share. V. 76, p. 1276, 1277, 1278, 1279, 1280, 1281.

In 1902 were issued $50,000,000 10-year 3½% gold bonds, dated Nov. 1, 1902, of which $29,302,500 were converted in April 1903, into stock at $70 per share. Bonds are convertible at option of holder into stock at $70 per share on any subsequent interest day, on 30 days' notice; they may be called for redemption at 102½ and interest on any interest day, but if converted they must be converted above stated. See V. 74, p. 577.

The stockholders will vote March 14, 1905, on issuing additional bonds (expected to be $50,000,000 or possibly more) and purchasing the Pittsburgh Virginia & Charleston Ry. V. 80, p. 163.

In June, 1901, obtained control of Pennsylvania and Cambria Steel coa. See "Industrial co," and V. 72, p. 1280.

In 1904 the company was proceeding to construct a passenger electric tunnel railroad from Manhattan Island under the North River to a central passenger station at 33d St. and 7th Ave., New York City, and thence under the East River to Long Island City, connecting with the RR. in Long Island City. Completion of the work, estimated to cost about $40,000,000, will take several years. The tunnel will afford entrance into New York City for the Pennsylvania Railroad and Long Island RR. and permit the sending of through trains by rail direct from the South and West to all points in New England via the bridge from Mott Haven to Port Morris which is to be built by the New York Connecting RR.; see V. 71, p. 913; V. 72, p. 1280; V. 73, p. 1264; V. 74, p. 473, 577, 684, 1264; V. 75, p. 1264; V. 76, p. 1276.

New bond issues of subsidiary companies in 1903 4, (see V. 77, p. 1534; V. 78, p. 584, 703, 1110, 1276; V. 79, p. 2457) include:

Phila. Balt. & W'sh. st. 10,000,000 Phila. Co. 4% p. c. rn. certs. $15,000,000
Long Island RR. st. guar... 10,000,000 Phila. Pa. & Atlantic City st. guar. 6,000,000
Penn. Co. 4% p. c. gu. notes. 50,000,000

In Jan. 1905, President Cassatt was elected a director of the New York New Haven & Hartford. V. 80, p. 118.

In June, 1903, allied interests purchased $6,924,200 of the $11,000,000 Hocking Valley 1st mortgage 4% bonds at 96 and accrued interest. V. 77, p. 1225.

LATEST EARNINGS.—Jan. 1 to Nov. 30 (11 months), *directly operated;* Lines *east* of Pitts- } 1904 ..... Gross, $108,047,519; net, $33,752,115
burg & Erie.} 1903 ..... Gross, 113,398,319; net, 35,646,615
Lines *west* of P. & E., *inc.* or *dec.*..Gross, —$1,508,400; net, —$40,200

ANNUAL REPORT.—Fiscal year ends Dec. 31. Annual meeting is held at Philadelphia on second Tuesday in March. The report for 1903 was given at length in V. 78, p. 703. See editorial on p. 977.

EARNINGS ON ALL LINES BOTH EAST AND WEST OF PITTSBURG AND ERIE.

Year ending Dec. 31—	1903.	1902.	1901.
Gross earnings	$242,211,758	$229,231,320	$198,301,878
Net earnings	67,138,320	67,539,511	64,918,492

REPORT OF PENNSYLVANIA RAILROAD COMPANY.

Year ending Dec. 31—	1903.	1902.	1901.
Miles operated	3,724	3,706	3,739
Gross earnings	$122,626,419	$112,663,330	$101,329,795
Net, after taxes	37,263,963	$37,679,853	$34,043,164
Int. on Pa. RR. investments	9,462,569	8,118,861	7,781,720
Int. on United N. J. securities	221,482	253,543	255,170
Int. for use of equipments	1,197,059	1,172,319	1,144,495
Miscellaneous	637,373	272,773	103,535
Gross income	$48,596,324	$46,652,136	$44,655,166
Deduct—Rentals	$12,097,233	$11,605,948	$14,843,144
Interest on funded debt	5,570,974	5,095,883	4,254,585
Interest on stock allotment	100,210		
Int. on notes & gr'd rents	197,059	172,319	162,637
Car trust payments	3,581,019	2,050,430	1,503,173
Interest, general account		744,116	200,278
Equip. trust loan sink. fund	136,400	136,400	136,400
State taxes and miscellan	2,091,506	1,686,974	1,560,219
Total	$23,774,431	$20,802,172	$22,460,836

	1903.	1902	1901.
Balance	$24,821,893	$25,849,964	$22,194,330
Dividends—To trust fund	814,424	912,439	1,273,673
Consol. mortgage redeemed	401,810	402,100	402,390
Extraordinary expenses	9,477,728	12,505,000	10,324,595
	$15,029,962	$13,030,529	$11,193,653
Balance to credit of income	$14,792,931	$12,813,435	$10,857,672
Dividends	(6)14,792,931	(6)12,262,491	(6)10,857,672
To credit of profit and loss		$550,944	None
Bal. profit and loss Dec. 31	$24,742,225	$24,742,225	$24,310,476

OFFICERS—President, A. J. Cassatt; 1st V. P., John P. Green, 2d V. P., Charles E. Pugh; 3d V. P., S. M. Prevost; 4th V. P., Samuel Rea; 5th V. P., J. B. Thayer; Treas., Frank Thomson; Secretary, Lewis Nellson. N. Y. office, 85 Cedar Street.

DIRECTORS—Alexander J. Cassatt, Charles Lanier, Benjamin Ellis, Alexander J. Cassatt, Clement A. Griscom, Amos R. Little, William H. Barnes, Geo. D. Wood, Edward Patterson, Effingham B. Morris, Samuel Rea, Frank Thomson, John McCrea, Lincoln Godfrey, John P. Green, Charles E. Pugh, Thomas D. Sutherland, M. President, Samuel Rea.—(V. 78, p. 2613, 2697, 2797; V. 80, p. 118, 163.)

Pennsylvania Company.—*See Map Pennsylvania RR.*)—Owns no road in fee but has charge of all the system of the Pennsylvania *Railroad* Co. west of Pittsburg, viz.: (¶ See this company).

Leased by transfer from Pa. RR.: | *Miles.* | *Paid.*
Pittsb. Ft. W. & Chicago.. ¶469·89 | 1905 3½%
Steubenville & Beaver Val.. ¶41·89 | 1905 3½%
Massillon & Cleveland.. 12·23 | Cin. Leb. & Nor.... 45·71
Erie & Pittsburg.. ¶34·47 | Grand Rapids & Indiana.. 430·21
Cleveland & Pittsburg.. ¶301·67 | Musk., Gr. Rap. & Ind.. 46·68
Leased directly by Pa. Co.: | Traverse City RR.... 26·00
Pitts. Youngs. & Ashta.... ¶125·09 | Cin. Rich. & Fort Wayne ¶55·80
Toledo Wal. Val. & Ohio... ¶239·04 | St. L. Peo. & Northern.. 29·30
Indianap. & Vincen. RR.. ¶137·44 | Logansport & Toledo Ry.. 93·03
Indianap. Decatur & West.. 49·36 | Terre Haute & Logansport 29·26
Cleveland & Marietta.... ¶103·13 | Terre Haute & Ind'lis RR. 123·22
Pitts. Ohio Val. & Cin..... 15·27 | Terre Haute & Peoria RR. 145·12
Marion & Mt. Gilead Br. & F. Pa. 9·51 | Steve. Ravenna & Akron.. 19·97
South Chic. & Southern .. 21·31 | Wheeling Terminal Ry.... 9·65
Branches W. N. Y. & Pa Ry.. 51·76 | Louisville Bridge..... 2·45
Central Indiana..... ¶117·58
Pitts. Cin. Chicago & St. L.. 19·77
Tol. Peoria & Western.. ¶230·70
Trackage..... 161·97
Total of all lines..... 5,058·27

ORGANIZATION—Chartered in Penn. April 13, 1870. $50,000,000 stock is owned by Pennsylvania *Railroad*. On Sep. 30, 1904, the Pennsylvania Co. owned sundry stocks and bonds having a value as per balance sheet of $135,347,707, and yielding from Jan. 1 to Sep. 30, 1904, an income of $4,953,532.

DIVS. '83 '84 to '91 '92 '93 '94 '95 to 1900 '01 '02 '03 '04
p. c. 6 6 6 6 6 6 6 6 none 5 5 5

BONDS.—The *gold bonds* of 1921 are secured by leases of P. Fort W. & C., the Cleve. & Pittsb. and Erie & Pittsb. railroads, and of bonds and stocks thereof to a par value in March, 1903, as "secured" by trustees.

The *guaranteed trust certificates*, "A," "B" and "C" were issued by Girard Trust Co., Philadelphia, as trustee, under a deed of trust made by Pennsylvania Company and Pennsylvania Company, by which thereby the Pennsylvania Company has pledged an equal amount at par of the 7 p. c. guaranteed special stock of the Pittsburg Ft. Wayne & Chicago Railway Company. The total authorized issue of these certificates is $20,000,000, each series to be secured by deposit of shares of the guaranteed special stock of the P. Ft. W. & C. Ry. Co. as named in each series, the sinking fund having retired $470,000 to Oct., 1904. See V. 65, p. 368, 572, 1116; V. 67, p. 122; V. 72, p. 339, 490.

The $3,000,000 guaranteed 3½ p. c. collateral trust bonds, Series "D," sold late in 1904, are part of a $20,000,000 issue to be issued in series and secured by an equal amount of Pittsburgh Ft. Wayne & Chicago guaranteed stock. The sinking fund of the new issue, it was stated, will not begin for 5 years. V. 79, p. 2457.

The $5,000,000 gold 4 p. c. 3-year certs. of 1901 were issued to pay for acquisition of stocks of the Pennsylvania & Cambria Steel companies. They are guaranteed, principal and interest, by Penna. RR., and secured by deposit of $11,000,000 par value Cambria Steel co. St. Louis preferred, $5,000,000 Norfolk & Western preferred and $5,000,000 Buffalo, Rochester & Pittsburg preferred stocks to call value on Nov. 1 annually by lot at par in 15 equal drawings. V. 73, p. 943, 957.

In 1904 $50,000,000 of 4% p. c. collateral betterment notes, due Oct. 1, 1905, guaranteed by Pennsylvania RR., secured by deposit of stocks owned having a par value of $83,900,000, were sold to provide funds for improvements and to re-pay advances by the Pennsylvania Railroad Company. V. 78, p. 584, 703, 1276.

REPORT.—Report for year 1903 was in V. 78, p. 1164, showing gross on 1,525 miles, $36,602,934; net, $9,486,251; other income, $5,960,376; interest, rentals, &c., $10,227,186; sink. fund, $1,583,137; dividend (4 p. c.), $1,600,000; bal., sur., $1,936,512. In 1902, gross, $33,025,846; net, $9,072,919; other income, $5,413,993; less interest, &c., net income, $5,119,641. In 1902, net income, $5,783,985.—(V. 78, p. 1164, 1276; V. 79, p. 1642, 2148, 2457, 2797; V. 80, p. 223.)

Pennsylvania & North West R.—See Cambria & Clearfield Ry.

* Operated by P. C. C. & St. L. Ry.

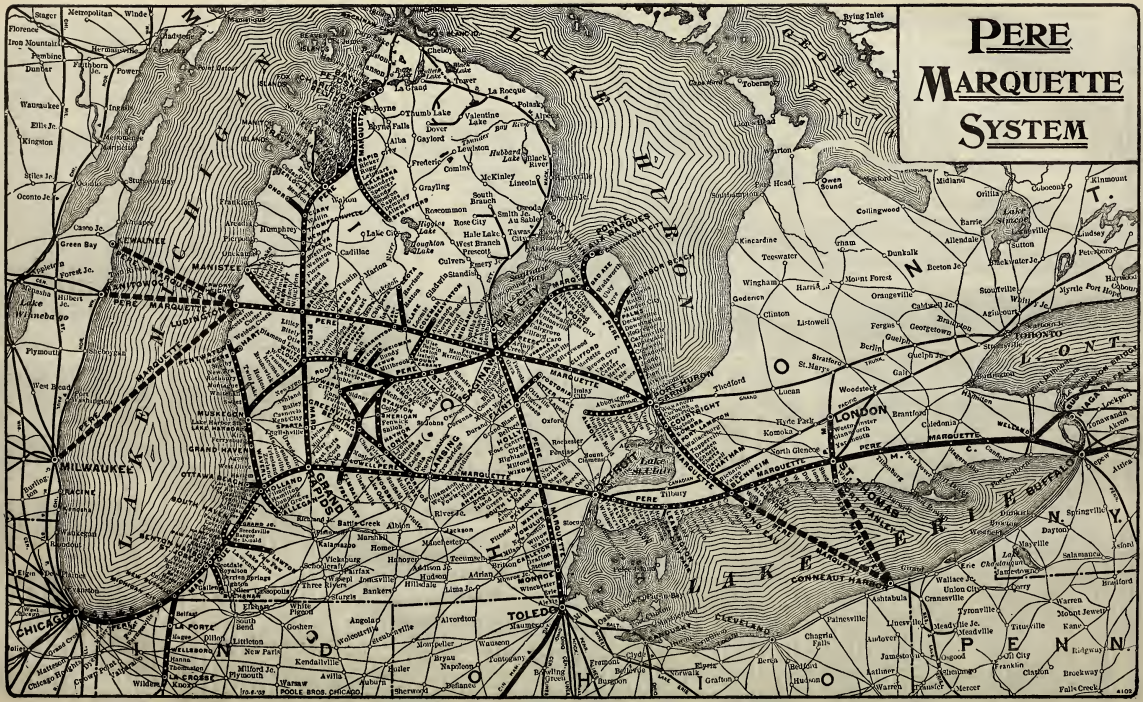
PERE MARQUETTE SYSTEM
MICHIGAN
LAKE HURON
LAKE ERIE
ONTARIO
CHICAGO
TOLEDO
CLEVELAND
BUFFALO
PENN
MILWAUKEE
LONDON
TORONTO
GRAND RAPIDS
DETROIT
SAGINAW
BAY CITY
PORT HURON
MUSKEGON
MANISTEE
LUDINGTON
PETOSKEY
GRAND HAVEN
SAUGATUCK
BENTON HARBOR
ST. THOMAS
WINDSOR
CONNEAUT HARBOR
POOLE BROS. CHICAGO

RAILROADS. For explanation of column headings, &c., see notes on first page of tables.	Miles of Road.	Date of Bonds	Size, or Par Value.	Amount Outstanding	INTEREST OR DIVIDENDS. Rate per Cent.	When Payable	Where Payable, and by Whom.	Dividends—Extraordinary, When Due. Stocks—Last Dividend.
Pere Marquette—(Con.)—UNDERLYING BONDS: Grand Rapids Newaygo & Lake Sh. 1st M. 2d Div.	10	1875	$500&c.	$19,000	7	J. & D.	N. Y., Un. Tr. & Boston.	June 1, 1905
Chic. & West Mich. gen. M. ($12,000 p. m.). N.B.c*	480	1881	1,000	5,758,000	5	J. & D.	N.Y., Un. Tr., & Boston.	Dec. 1, 1921
Op. R. & W.—1st con. (now 1st M. in case No. 6)R.c	380	1887	500&c.	5,379,000	4	A. & O.	2d Nat. Bank, Boston.	Apr. 1, 1946
Flint & Pere Marq. M. ($1,000,000 are 4s) gold..o	280	1880	1,000	5,000,000	4 g.&6 g.	A. & O.	N.Y., R. Winthrop & Co.	Oct. 1, 1920
Consol. mortgage, g. Ce.—Ser. A.....o	235	1899	1,000	2,350,000	5 g.	A. & O.	do do	May 1, 1939
Pt. H. Div. 1st M. ($5,500,000), g.. Ce.....o	235	1899	1,000	3,500,000	5 g.	A. & O.	do do	Apr. 1, 1939
Toledo Division, 1st mort., gold, H.....o	19	1897	1,000	400,000	5 g.	J. & J.	Intern'l Tr. Co., Boston.	July 1, 1937
Ch. & N. M. 1st M., g. s. f. Ch. & W. M. Div.c*	89	1900	1,000	1,667,000	5	M. & N.	Bos., Nat. Webster Ba	Nov. 1, 1930
Gr. Rap Kal. & S. E., 1st mort., sinking fund. H*	33	1897	1,000	143,000	5 g.	A. & O.	Int'l Trust Co., Boston.	Oct. 1, 1907
Western Equipment Co., call at par.....ann....				67,000	6	A. & O.	50 State St., Boston.	Apr. 1, 1909
Equipment bonds, gold, call at par.....ann....		1904		1,520,000	4½g.	A. & O.	N. Y., R. Winthrop & Co.	Ap. 10-Oct. 14
Marquette equip't 1st M., guar., s. f. call at par		1900	1,000	590,000	5	A. & O.	50 State St., Boston.	Oct. 1, 1910
East. equip. 1st M., g. u. p. & d., call at par, text.* et c*		1903	1,000	2,985,000	5 g.	M. & S.	N. Y., R. Winthrop & Co.	Mch. 1, 1918
Pere Marquette consol. M., $50,000,000.. P. &c*		1901	1000&c.	8,382,000	4 g.	J. & J.	do do	Jan. 2, 1951
Lake Erie & Detroit River Div., 1st M., g. Mo...	202	1902	1,000	3,000,000	4½ g.	F. & A.	N. Y., Mor. on Trust Co	Aug. 1, 1932
Pere Marquette coll. tr. M., g., call at par				2,870,000	3 to 4 g.	J. & J.	St. L. Union Trust Co.	Jan. 1, 1922
Saginaw Tus. & Huron, 1st M., p. & l. guar. N....	66	1900	1,000	1,000,000	4 g.	F. & A.	N. Y., Sec. & Tr. Co.	Aug. 1, 1931
Gr. Rap. Beld. & Sag., 1st M., gold, int'st rental.	28	1899	1,000	256,000	5 g.	M. & S.	Int'l Trust Co., Boston.	Mch. 1, 1924
Bay Mary. of Ind., guar., 1st M., call at 105...o.. Tst.	18	1903	1,000	675,000	4 g.	M. & N.	N. Y., Eastn Trust Co.	May 1, 1943
Marq. & E. D. & N., g. p. & l. call 105, s. f.....c*	63	1903	1,000	396,000	4½g.	A. & O.	N. Y., East'n Trust Co.	Apr. 1, 1933
Peviomen—1st M., ser. I (int'l'ng., g. p. & l. & P.c*	38·3	1888	1,000	729,000	5 g.	J. & J.	Phila. Reading Ter. Bld.	Jan. 1, 1918
1st M., ser. II (2d Tr.), g. p. & l. (end.) Pe F.c*	38·3	1888	1,000	1,125,000	5 g.	J. & J.	do do	Jan. 1, 1918
Peterborough R.R.—Stock (rental 4 per cent).....	....	....	100	385,000	4	A. & O.	Nashua, N. H.	Oct., 1904, 2%
Petersburg R.R.—See Atlantic Coast Line R.R.								
Phil. & Bal. Cent.—1st M. $2,500,000, $1,200,000 4's	73	1881	1,000	2,200,000	4½ & 5	M. & N.	Phila., Penn. RR. Co.	Nov. 1, 1911
Phila. Baltimore & Wash.—Stock auth. $25,350,400	....	....	50	23,489,150	4 in 1901	J. & J.	Phila., Broad St. Sta'n.	Dec. 31, '04, 2%
P. W. & B. (Old Co.), plain bds. !	73	1890	1,000	1,000,000	5	J. & D.	Phila., Old Ed. Fenn.	Dec. 1, 1910
Plain bonds.....do..... !	All secured		1897	1,000,000	4	A. & O.	do do	Apr. 1, 1917
Plain bonds.....do..... !	All secured		1897	1,000,000	4	M. & N.	Phila., Broad St. Sta'n.	Nov. 1, 1922
Plain bonds, gold.....do..... !	mortgage.		1891	930,000	4 g.	J. & J.	do do	Jan. 1926
Plain bonds, gold.....do..... !			1892	1,000,000	4 g.	A. & O.	do do	Oct. 1, 1932
Balt. & Potomac, 1st M. (int'l'g., s. t., not dr'n t'd	11½	1902	1,000	1,500,000	4 g.	J. & J.	Balt. Office and London.	July 1, 1903
1st M., road, xuar., sold, s. fd., not drawn...xe*	92	1871	1,000	3,000,000	6 g.	A. & O.	do do	Apr. 1, 1911
P.B. & W. M., (1st on 117m.) $20,000,000, g. M.c* &c*	210	1904	1000&c.	10,570,000	4 g.	M. & N.	N. Y. Am. Ex. N. Bk. & Ph.	Nov. 1, 1943

Peoria & Bureau Valley RR.—Peoria to Bureau Junc., Ill., 97 miles. Leased in 1875 to Chicago Rock Island & Pacific RR. for $125,000 yearly; dividends, usually 7 p. c. yearly, occasionally more.

Peoria & Eastern Ry.—*See Map Clev. Cin. Chic. & St. Louis.*—Owns from Pekin, Ill., to Indianapolis, Ind., 202 miles, and has a lien of $5,000,000 on State Junction, Indianola to Peoria and Galesburg, Ohio, 141 miles; trackage, Pekin to Peoria, 9; total operated, 352 miles.

LEASE, &c.—Formerly Indianapolis Peoria & Western; reorganized in 1890, reorganized per V. 49, p. 616. Leased till Apr. 1, 1940, to Cleveland Cincinnati Chi. & St. L., which guarantees interest, but not principal, of the first mortgage bonds and the underlying bonds; owns one-half the $10,000,000 stock, par $100. See SUPPLEMENT of Jan. 1894, as to provisions respecting any surplus over charges. Company owns $1,250,000 stock of Indianapolis Union Ry., on which 6 p. c. yearly was paid 1895-1904. V. 74, p. 152.

BONDS.—See abstracts of mortgages of 1890 in V. 51, p. 246 and of O. Ind. & Western mortgage in V. 52, p. 215.

INCOMES.—Dividend on incomes 4 p. c. yearly, paid April 1, 1902, to 1904, both inclusive, from earnings of preceding calendar year.

EARNINGS.—5 months, 1904. ....Gross, $1,258,119; net, $335,928
July 1 to Nov. 30. ....Gross, $1,258,119; net, $310,884
Sur. over 5 mos. ch'ges, $112,926 in 1904, agst. $87,996 in 1903.

ANNUAL REPORT.—For 1903-04 see lessee's report in V. 79, p. 899.

Year end. June 30.	*Interest.*	*Rentals.*	*Dividends.*
1903-4	$3,039,693	$590,908	$564,260	$28,648
1902-3	2,947,237	642,155	564,260	77,107

*Includes $160,000 of 4s, not in incomes.

(V. 76, p. 480, 811, 1031; V. 77, p. 296, 824; V. 79, p. 899.)

Peoria & Pekin Terminal Ry.—See STREET RAILWAY SUPP'T.

Peoria & Pekin Union Ry.—Owns terminals in both sides of Illinois River, and yards at and opposite Peoria. Mileage main track, 18·14; second main track, 8·80; total main track, 26·94 miles. Mileage of side and yard tracks, 39·10; total operated, 66·04. Owned by Peoria & Eastern (Cleveland Cin. Chic. & St. Louis system), Chicago & Northwestern, Chic. Peoria & St. Louis, Illinois Central system, Chic. Rock Is. & Pacific and Toledo Peoria & Western companies. Dividends 1895-1902, 6 p. c. per annum; 1903, 4 p. c. Earnings for year 1903-04, gross, $325,459; net, $208,403. Surplus, $22,403; dividends, $171,3·2; dividends, $40,000; balance, sur., $13,850.—(V. 74, p. 152.)

Pere Marquette RR.—(*See Map.*)—System includes:

Lines owned.	*Miles.*	*Lines owned.*	*Miles.*
Alexis (near Toledo) to Lud-ington on Lake Michigan..	365	Other lines, branches, etc.....	297
La Crosse, Ind. to Bay View, Mich.....	466	Porter to Clark Jct., Ind....	21
Detroit to G'nd Rapids, Mich.	167	Trackage Courtright Jct. to International Bridge and Niagara, N. Y.....	200
Saginaw & Port Huron.....	125	*Leased* (G. R. Kal. & S. E.)—	
Pt. Huron to Grindstone City.	127	Rapid City to Stratford.....	46
Grand Ledge to Big Rapids..	93	London & Port Stanley.....	24
Allegan to Pentwater.....	133		
Walkerv., Ont., to St. Thomas	125	Total.....	2,396
Sarnia, opposite Port Huron, to Rondeau.....	74		

The Pere Marquette Steamship Co. operates car ferries Milwaukee to Muskegon, and Ludington, Manitowoc, Milwaukee, etc.; Marq. & Bes. Dock & Nav'n; also on Lake Erie, between Rondeau and Conneaut. V. 76, p. 933; V. 78, p. 103.

LEASE, &c.—In 1904 the Cincinnati Hamilton & Dayton acquired $13,854,800 of the $16,000,000 Pere Marquette common stock, giving control of the Pere Marquette. The stockholders of the C. H. & D. on Jan. 15, 1905, voted to lease the C. H. & D. for 999 years or longer, the common stock being guaranteed 5 p. c. and the preferred stock 4 p. c. dividends. V. 80, p. 163.

The Pere Marquette acquired the entire stock of the Chicago Cincinnati & Louisville by the issue of $3,500,000 collateral trust bonds, guaranteed by the C. H. & D.

Perpetual trafic rights and use of terminal facilities over the tracks of the Toledo Railway & Terminal Co. have also been secured, providing a physical connection between Detroit and Toledo Junction and the Pere Marquette, the two latter guaranteeing the $3,500,000 Tol. Ry. & Term. 4½ per cent bonds, jointly and severally, principal and interest. V. 76, p. 1031; V. 77, p. 215; V. 78, p. 103.

ORGANIZATION.—A consolidation in 1899 of Chicago & West Michigan Ry., Detroit Grand Rapids & Western RR. and Flint & Pere Marquette RR., pursuant to plan in V. 67, p. 1100, with agreement for trackage with the Michican Cent and Canada South. from Courtright Jct. to International Bridge and Niagara, 200 miles, extends the line easterly to Buffalo, from July 18, 1904. V. 77, p. 2097; V. 78, p. 2390.

In May, 1904, began to operate under an agreement, with right to purchase, the Manistique Marquette & North. Manistique to Shingleton, 40 miles, with branch to McNeil's, 13 miles. V. 78, p. 2012.

The Pere Marquette RR. of Indiana line from New Buffalo to Porter, 21 miles, has been operated since Dec. 1, 1903; whose 18 miles of trackage to Chicago; the Chicago Terminal Transfer facilities are used. V. 76, p. 383, 594, 1031; V. 77, p. 948, 1534, 2098.

STOCK.—Authorized $16,000,000 common and $12,000,000 4 p. c. non-cum. pref.; outstanding common $14,145,500, preferred as in table.

DIVIDEND.—On pref., 1901 to Aug., 1904, both incl., 4 p. c. yearly (F. & A., 4 per cent, Nov., 1903, 2 p. c.); 1904, Mar., 1 p. c.; none since. Dividends payable under lease, see above.

BONDS.—The refunding 4s of 1905 ($60,000,000 authorized issue) are issued and reserved as follows (V. 80, p. 163):

Sold, $5,000,000; pledged, V. 80, p. 1, Harm. & Dayton.... $3,000,000
Reserve to retire ($ for $) prior liens at maturity (no further bonds can be issued on account of prior liens after none of the prior lien bonds to extended at maturity).... 46,394,000
Remainder to be issued for certain terminals, extensions, docks, equipment, etc., reserved at the rate of $1,000 for other improvements only at a rate not exceeding $500,000 per annum..... 7,600,000
The consolidated trust gold bonds of 1902 (limited to $2,370,000) are secured by the entire capital stock ($1,400,000) of the Lake Erie & Detroit River Ry., the National Trust Co., Limited, of Toronto, being trustee. They are subject to call on any day on 60 days' notice. They bear interest at 3 per cent to Dec. 1, 1905, and thereafter 4 per cent to maturity. V. 75, p. 1302; V. 76, p. 215.

The first mtge. trust guaranteed 4s, due 1911 ($4,000,000 authorized issue) are secured by the entire ($4,206,000) Chicago Cincinnati & Louisville stock, $3,500,000 collateral trust bonds, equipment and cash; equipment to the C. C. & L.; they are subject to call on or before July 1, 1909, at 105, and thereafter at 102½. V. 79, p. 2696; V. 80, p. 163.

Lake Erie & Detroit River Railway Co. 1st mtge. 4½s, due 1932, are secured by the Pere Marquette RR. of Indiana 1st 4s of 1903 (authorized issue, $3,000,000, Eastern Trust Co. of N. Y., trustee,) will cover the road to be built from New Buffalo, Mich., to Hammond, Ind., Chicago, 46 miles, and be issuable at $25,000 per mile for sinkg and $10,000 additional for double track, $500,000 being reserved for Chicago terminals. The first issue ($575,000) will be for 23 miles from Porter to New Buffalo to Porter, Ind. V. 76, p. 919, 1193. See form of guaranty, p. 1356.

The Pere Marquette & Bessemer Dock & Navigation bonds (Eastern Trust Co. of N. Y., trustee,) are guaranteed jointly, principal and interest, by the Pere Marquette and Bessemer & Lake Erie. They are subject to call on any school part at 105, and 1 p. c. must be called and paid for the sinking fund at the same price. If not purchasable at a lower figure. V. 76, p. 480, 594, 704, 922, 1034. See form of guaranty, p. 1356.

The Buffalo & Niagara RR. & Term. Co. mortgage, V. 77, p. 1303.

The Eastern Equipment 5s of 1903 are in two series—A for $1,500,000 and B for $2,500,000; the sinking fund is to be called on 2 months' notice and $75,000 of the As and $100,000 of the Bs are redeemable Mar. 1 yearly. V. 76, p. 866. Form of guaranty V. 77, p. 90. In Oct., 1904, $1,250,000 equipment 4½s were sold. V. 79, p. 1642.

There are also $54,000 series B equipment bonds maturing Oct. 1, 1908, and $112,000 Lake Erie & Detroit River Equipment 5s of 1904.

EARNINGS.—Report for 1903 at length was in V. 78, p. 1904, 1905.

Year ending Dec. 31—	1903	1902.	1901.
Gross earnings.....	$10,387,560	$9,955,375	$9,201,175
Operating expenses and taxes.....	7,186,501	7,515,534	6,750,212
Net earnings.....	$3,219,059	$2,444,841	$2,090,963
Add net land receipts.....	86,100		50,519
Total net income.....	$3,305,159	$2,444,841	$2,141,482
Deduct—Interest.....	1,700,434	1,451,705	1,356,389
Dividend on pref. stock.....	(4) 560,738	(4) 420,416	(4) 420,446
Div. on common stock.....	(2)283,304		
Equip. bonds paid, disc't, etc.....	515,533	359,244	152,500
Balance, surplus.....	$385,600	$213,476	$212,147

For system, the earnings, includ'g lines in Canada (223 miles), were:

Year ending Dec. 31—	1903	1902.	1901.
Gross.....	$11,356,435	$9,871,092	$9,403,230	$1,850,424	$1,616,678
Net.....	3,590,415	2,973,021	2,977,070	1,536,038	985,918

OFFICERS.—Chairman, George H. Nichols; Pres., Russell Harding, Cincinnati; Vice-Prest., Mark T. Cox, N. Y.; Gen. Mgr., William Cotter; Sec. and Treas., Charles Merriam; Ass't. Treas., J. E. Howard; Directors, Geo. H. Nichols, V. 76, p. 48, 1031; V. 77, p. 1534.—(V. 79, p. 2086, 2145, 2457, 2697, 2797; V. 80, p. 163, 223.)

Perkiomen RR.—Owns from Perkiomen Junction, Pa., to Emaus Junction, Pa., 38·3 miles. Stock, par $50; market value (nominal, $50); owned by the Reading Co. and mostly deposited under its Jersey Central collateral 4 per cent mortgage of 1901. V. 72, p. 2353. Reorganized in 1887. In year 1903-04 earned $492,832; rent, $263,114; interest and taxes, $110,730; bal., sur., $149,384.—(V. 72, p. 283.)

Peterborough RR.—Wilton to Greenfield, N. H., 10¼ miles. Leased April 1, 1893, to Boston & Maine RR. for 99 years, at 4 p. c. on stock and expenses. Capital stock $385,000; par, $100; div., A. O.

Philadelphia & Baltimore Central RR.—West Point, to Octorara Jc., Md., 83 miles; Wawa to Parkesburg, Pa., 4 m. (double track, 11 m.); branch, 2 m.; leased, Chester Creek RR., 7 m.; Phila. Baltimore & Washington holds $2,497,150 of the $2,499,189 stock; for 1903 gross earnings, $1,066,454; net, incl. other income, $189,331; charges, $173,189; bal., sur., $16,142.

Philadelphia Baltimore & Washington RR.—(*See Map Penn. R.R.*)—Operates from Philadelphia to Washington, D. C., and from Wilmington, Del., to Delmar, Del., with branches as follows:

RAILROADS. For explanation of column headings, &c., see notes on first page of tables.	Miles of Road.	Date of Last Dividend.	Size, or Par Value.	Amount Outstanding	INTEREST OR DIVIDENDS. Rate per Cent.	When Payable	Where Payable, and by Whom.	Stocks—Dividend. Bonds—Principal, When Due.
Phila. & Ches. V.—1st M., pf., old 5s, red. '96, g. PePc'	....	1888	$500	$280,510	4 g.	A. & O.	Philadelphia.	Apr. 1, 1938
1st m., old 4s, not pf., int. reduc' in '96, g. PePc'	....	1888	500	100,000	3 g.	A. & O.	do	Apr. 1, 1938
Phila. & Erie—Common stock ($10,000,000 author.)	307	....	50	7,395,500	4 in 1904	Semi-an	Phila., Broad St. Stat'n.	Dec. 30 '04, 2%
Special stock, 7 per cent.....	307	....	50	2,400,000	7 in 1904	Yearly.	Phila., Broad St. Stat'n.	Dec. 31 '04, 7%
Gen. M. (now 1st) guld. guar. p. & i. by Pa. RR.. c	307	1863	1,000	8,480,000	6 g.	J. & J.	do and London.	July 1, 1920
do do ($5,260,000 are 5s).....	307	1863	1,000	11,143,000	4 g. & 6 g.	A. & O.	Phila., Broad St. Stat'n.	Apr. 1, 1920
Phila. & Frankford—1st M., $500,000, gu. Gu P c'	....	1892	1,000	500,000	4 g.	F. & A.	Phila. Comp'y's office.	Aug. 1, 1922
Phila. Germ. & Norris'n—Stock rental, P. & R. Ry.	30	....	50	2,246,900	12	Q.—M.	Phila., Mar. & Mer. Bldg	Dec. 5, '04, 3%
Phila. Harrisburg & Pittsburg—1st mort., gold. c. &r	247	....	50	2,000,000	5 g.	A. & O.	Phila. Comp'y's office.	Oct. 1, 1942
Phil. Newt'n & N.Y.—1st M., gold (see text)..... c	22	1892	1,000	1,417,000	See text.	A. & O.	do do	Oct. 1, 1942
Philadelphia & Reading Ry.—SEE READING COMPANY.								
Phila. & Trenton—Stock 10 p. c. rental, Penn RR....	27	....	100	See text.	10	Q.—J.	Phila., Company's Office	Jan., '04, 2½%
Piedmont & Cumberland—Stock, 5 per cent rental..	....	....	50	650,000	5	F. & A.	Check from Co.'s office.	Feb. 1, '05, 2½
1st mortgage, gold, interest guar. by M'ld. c.....	29	1896	1,000	650,000	5 g.	F. & A.	Baltim., Hanington & Co.	Aug. 1, 1911
Pine Creek—1st M., guar. prin. and interest (end.) r	75	1885	1,000	600,000	6	J. & D.	N. Y. Gd. Cent. Station.	Dec. 1, 1932
Pitqua & Troy—1st M., $25,000, g., gu. p. & i..... c	8	1900	1,000	225,000	4 g.	M. & N.	Un. Sav. Bk. & Tr., Chi.	Nov. 1, 1939
Pittsburg Bessemer & L.E.—Com. stock.....	....	....	50	10,000,000	3	A. & O.	Pittsburg, Office.	Oct. 1, '04, 1½
Pref. stock, 6 per cent cum., guar. by rental.....	....	....	50	2,000,000	6	J. & D.	do do	Dec. 1, '04, 3%
Pittsb. Shen. & Lake Erie, 1st mort., gold. c. &r..	124	1890	1,000	2,500,000	5 g.	A. & O.	N. Y. Central Trust Co.	Oct. 1, 1940
Consol. 1st mort., for $4,800,000, gold. Ce ...c'	151	1893	1,000	658,000	5 g.	J. & J.	do do	July 1, 1943
Pitts. B. & L.E., consol., M., $10,000,000, g. U.s.c'	193	1897	1,000	6,342,000	5 g.	J. & J.	N. Y., U. S. Trust Co.	Jan. 1, 1947
Debentures, gold, $2,000,000. See text..... c	193	1899	1,000	2,000,000	5 g.	J. & J.	N. Y. Trust Co., Pittsb'g.	Jan. 1, 1919
Bessemer eq. trust, $75,000, g., ea. July 1. UPI	....	1897	1,000	150,000	6	J. & J.	do do	J'ly 1, 1905-06
Conneaut equip. trust, part due yearly, g. FPI	....	1898	1,000	240,000	6	M. & S.	Fid. Tit. & Tr., Pittsb'g.	Mch. 1, 1905-8
Shenango equip. trust, part due yearly, g. UPI	....	1899	1,000	653,000	5 g.	A. & O.	Union Tr. Co., Pittsb'g.	Oct. 1, '00-'13
Greenville equip. trust, $100,000 due yly, g. UPI	....	1900	1,000	1,000,000	5 g.	M. & N.	do do	May 1, '11-'20
Supplee equipment trust, $250,000, g.....	....	1900	1,000	250,000	5 g.	A. & O.	do do	Apr. 1, 1921
Pittsburg Chartiers & Yough'y—Stock, $1,000,000....	50	....	500	700,000	4 Jan.'00		Pittsburg, Office.	Jan. 15, '00, 4%
Gen. M. $1,000,000, g., gu. p. & i. (end.) PFI See text	19	1892	1,000	316,000	4 g.	A. & O.	do do	Apr. 1, 1932
Pitts. & Cincinnati Ohio, & St. Louis—Com. stock....	191	....	100	24,750,000	3 in 1904	F. & A.	N. Y. & Phila. Farm. L. & T. Co.	Aug. 1, '04, 1½
Preferred stock.....	191	....	100	27,454,000	4 in 1904	J. & J.	N.Y. Farmers' L'n & Tr.	Jan. 16, '05, 2%
Union & Logansp't'sR'y (Un City to Logansp'n)...c'	93	1865	1,000	115,000	7	A. & O.	N.Y., Union Trust Co.	Dec., 1905
Chic. St. L. & Pitts con. M. ($22,500,000). See text. c&r	580	1900	1,000	1,506,000	5 g.	J. & J.	do do	July 1, 1932

Lines owned—	*Miles.*	*Lines controlled, leased, &c.*—	*Miles.*
Philadelphia to Wash., D.C., via		Philadelphia & Balt. Central¶..	80
Baltimore (all double track)..136		Delaware RR.¶.....	249
Bowie to Popes Creek, Md., &c..	49	Delaware Md. & Va.¶.....	92
Branches to Delaware City, etc.	27	Other lines (5).....	65
Total (¶ see this company).....			704

ORGANIZATION.—A consolidation Nov. 1, 1902, of the Philadelphia Wilmington & Baltimore RR. and Baltimore & Potomac RR. V. 75, p. 395, 1092. As to proposed new terminals at Washington, D. C., see V. 76, p. 594, 812.

STOCK.—Stock authorized, $25,350,450; outstanding Jan. 1, 1904 $23,489,150, of which $13,750,000 owned by Penn. RR. and $9,739,150 by Northern Central Ry.; of the stock, $3,000,000 was exchanged in 1903 for Balt. & Pot. consols. and $5,425 is reserved for the stocks of the old companies not yet exchanged. Par of shares, $50.

DIVIDENDS, ¿'88 '89 '90 '91 '92 '93 '94 '95 '96 to '02. Since, (P. W. & B.) 7% 7 6 6 7 7½ 7 see below.

In 1902, Jan., 4 p. c.; July 3 p. c. First div. (semi-annual since consolidation, 2 p. c. paid Jan., 1903; Jan., 1904, 4 p. c.; July, 3 p. c.

BONDS.—The first mortgage of 1903 ($20,000,000 authorized) is a first lien on the Philadelphia-Baltimore division, 117 miles, all double-tracked, and also secures $6,000,000 of the Baltimore & Potomac 1st mort. former P. W. & B. (see p. 4 of SUPP. of April, 1895), and is a second lien on the line from Baltimore to Washington. Of the bonds $10,-570,000 were sold, the proceeds to be used chiefly in connection with the new terminals and approaches in Washington, the balance being reserved to retire the debentures and Baltimore & Potomac bonds. V. 76, p. 49. Mortgage, etc., 1903, $185,765.

EARNINGS.—11 mos. } 1904.....Gross, $12,501,346; net, $3,580,871
Jan. 1 to Nov. 30. } 1903.....Gross, 12,523,646; net, 3,778,071

REPORT.—Statement for 11 months ending Nov. 31, 1903, was in V. 77, p. 1163, showing gross, $15,760,912; net, $4,444,488; other income, $824,037; int., taxes, rentals, etc., $2,067,816; divs. (6 p. c.) $698,931; bal., sur. $2,502,778; from which additions and betterments expend-itures.—(V. 78, p. 49, 103, 343, 1168; V. 79, p. 270, 1023, 2145.)

Philadelphia & Chester Valley RR.—Road from Bridgeport to Downington, Pa., 23·9 miles. Chartered in 1888. Capital stock (par $50) is common, $450,000 outstanding, and preferred, $1,000,000, on which Reading Company owns $454,450 common and $205,100 preferred, of which $450,000 common and $205,100 preferred are deposited under its general mortgage of 1897. The Reading Company guarantees the bonds, with interest reduced. See V. 63, p. 1064.

Philadelphia & Erie RR.—*(See Map Penn. RR.)*—Owns Sunbury to Erie, Pa., 293 miles; branches, 39 miles; total, 332 miles.

ORGANIZATION, LEASE, &c.—Formerly Sunbury & Erie. Leased to Pennsylvania RR. Co. for 999 years, and actual net receipts paid as rental. Pennsylvania RR. owns $4,000,000 stock, $4,000,000 common and $2,400,000 special stock and $3,944,000 general mortgage bonds.

DIVIDENDS, %.— '92 '93 '94 '95 '96 '97 '98 '99 '00 '01 '02 '03 '04
Special stock.. 7 7 0 None 2 4 4 7 7 7 7
Common stock 2 0 0 0 0 0 0 0 0 0 0

EARNINGS.—11 months, } 1904.....Gross, $7,095,703; net, $2,361,122
Jan. 1 to Nov. 30. } 1903.....Gross, 7,215,320; net, 2,499,900

ANNUAL REPORT.—Report for 1903 was given in V. 78, p. 812.

Year end. Dec. 31.	1903.	1902.	1901.	1900.
Gross earnings.....	$7,791,188	$6,423,192	$6,789,689	$5,824,626
Total net earnings.....	2,435,174	2,159,790	2,090,010	2,090,010
Interest on debt.....	1,019,150	1,019,150	1,019,150	1,019,150
Div. on special stock.....	168,000	168,000	168,000	168,000
Div. on com. stock.....	(4%) 349,176	(4%) 349,176	(4%) 349,176	(4%) 349,176
Interest on equipm't, &c.	780,447	588,018	1,202,722	757,491
Balance.....	sr$162,240	sr.$15,766	sr$176,168	sr.$141,369

(V. 76, p. 383, 539; V. 78, p. 703, 816; V. 79, p. 2086, 2206.)

Philadelphia & Frankford RR.—Owns from Crescentville to Frankford, Pa., 6·8 miles. The Reading Company is owner of Stock. Company of which $498,550 is deposited under its mortgage of 1897. In 1898 interest on bonds reduced from 5 to 4 per cent, principal and interest being guaranteed by Reading Co. See V. 63, p. 1064.

Phila. Germ. & Chestnut Hill RR.—See Connecting Ry.

Philadelphia Germantown & Norristown RR.—Phila., Pa., to Norristown and Germantown, Pa., 20·66 miles; second track, 20 miles; 3d track, 2·39 miles; total track, 99 m.; leases Plymouth RR., 9 miles. Leased Nov. 10, 1879, to Reading for 999 years, rental, $277,623, including $8,000 yearly for organization expenses.

Philadelphia Harrisburg & Pittsburg RR.—Harrisburg, Pa., to Shippensburg, on the Western Maryland R.R., 47 m.; 2d track, 3·38 m.; sidings and laterals 17·47 miles. Leased October 15, 1890, for 999 years at 5 p. c. on stock, interest on bonds, taxes and expenses to the Philadelphia & Reading *R.R.*, which by endorsement on each guaranteed the bonds, principal and interest. Lease assumed in 1896 by Philadelphia & Reading Co. Stock, $2,000,000 (par $50), owned by Reading Co., of which $1,995,000, along with $1,472,000 of the bonds also owned by the Reading Company are deposited under its general mortgage of 1897. Mortgage is for $2,000,000.

Philadelphia Newtown & New York RR.—Philadelphia to Newtown, Pa., 22 miles; sidings and laterals, 3·42 miles. Stock—common, $1,225,000; preferred, $400,000; par, $50. Of the bonds, $840,000 are coupon only now issued; $1,000 of 6s, p. 3, 1903, owned by the Reading Co. and deposited under its general mortgage of 1897. In October, 1898, interest on $507,000 bonds was reduced to 3 per cent. from April 1, 1897, and made a first charge, that on remainder of issue being left at 5 per cent subject to said agreement. V. 68, p. 1000. Current liabilities June 30'04, $49,100; earnings ending June 30, 1904, gross, $137,713; net, $5,198; charges, $17,791.

Philadelphia & Reading RR.—See READING COMPANY.

Philadelphia & Trenton RR.—Phila. (Kensington), Pa., to Morrisville, Pa., 24 miles, mostly double-tracked, and branch to Bristol, Pa. On June 30, 1871, leased, with the United Cos. of N. J., for 999 years to the Penn. RR. at 10 p. c. on $434,400 stock; the total issue being $1,259,-000, the balance being owned by the United Cos. of N. J.

Piedmont & Cumberland Ry.—Road from W. V. C. Junction, W Va., to Cumberland, Md., 29 m. Under the new lease of '99 the W. Va. Co. & Pitts. Ry. receives all revenues and pays all expenses, int., p. on bonds and 5 p. c. F.&A. on stock, of which it owns 92 per cent. V. 69, p. 590, 592; V. 73, p. 785. Previous dividends: 1894, 5 p. c.; 1895, 6; 1896, 5; 1897, 5; 1898, 4; 1899, 4; 1900, 4; 1901, 4; 1902, 5; 1903, 5.

Pine Creek Ry.—Owns Stokesdale Junction, on the Fall Brook Road, to Newberry Junction, Pa., 75 miles. ORGANIZATION.—N. Y. Central controls the capital stock and leases the road for 999 years, from Jan. 1, 1899, for $35,000 per annum, guaranteeing the bonds and interest and taxes.—V. 68, p. 379, 573, 773, 872. The 1st mortgage is guaranteed by the Reading and New York Central Companies jointly. See form of guaranty, V. 56, p. 550. Stock, $1,000,000 (par, $50); July 1, 1904, N. Y. Central owned $999,000.—(V. 68, p. 573.)

Pittsburg Bessemer & Lake Erie RR.—Owns line completed August, 1897, from Bessemer, near Pittsburg, Pa., to Conneaut Harbor on Lake Erie, and Wallace Junction, Pa., 155 miles; terminal in Erie, etc., Pa., 2 miles; branches, 21 miles; leases Meadville Connecting RR. & Linesville Southern RR. to Linesville, 22 miles; trackage to Cascade, near Erie, etc., 13 miles; total, 213 miles. Most of road owned was to be double-tracked in 1903. V. 75, p. 1203.

ORGANIZATION, ETC.—A consolidation Dec. 31, 1897, of Pittsburg Shenango & Lake Erie and the Butler & Pittsburg. Carries iron ore south and coal north. See V. 63, p. 1159; V. 65, p. 152. Boat lines to Canada, &c. See V. 77, p. 1228; V. 76, p. 1338; V. 75, p. 1203, 1795.

Of the stock $5,500,500 com. and $500,100 pref. are owned by the Carnegie Co. and deposited under its collateral mortgage. Leased for 999 years from Apr. 1, 1901, to new Bessemer & Lake Erie RR., a subsidiary organization of the Carnegie Co. for 6 per cent on stock, 5 per cent on common stock and interest on bonds, organization expenses, etc., the lease being guaranteed by the Carnegie Co. V. 72, p. 137. Through Carnegie Co. is controlled by U. S. Steel Corp'n.

Dividends on common stock (5 per cent per annum) 1899, upon company paying ½ per cent for each year of unexpired term.

The P. B. & L. E. mortgage of 1897 is for $10,000,000 (trustee United States Trust Co., N. Y.), covering the railroad, with rights and franchises of the consolidated company, including the agreement with the Carnegie Steel Co., Limited, and the Union RR. Co. Of the 5s of 1937 $4,500,000 reserved to retire Pittsburg Shenango & Lake Erie bonds.

EARNINGS.—Report of lessee for calendar year 1902 was in V. 76, p. 749. In 1903 Bessemer & Lake Erie gross, $4,122,720, against $3,-443,367 in 1902; net, $1,799,331, against $1,-499,238.)

Pittsburg Chartiers & Youghiogheny Ry.—Owns from Chartiers to Beechmont, 19 m.; trackage (Chartiers Ry.), 2 m.; 21 miles in all. STOCK outstanding, $700,000, owned jointly by guarantors mentioned below. DIVIDENDS—In 1895, 4 p. c.; 1896, 4; 1897, none; 1898, 7 p. c.; 1899, 1 p. c.; 1900, 4 p. c.; none since. Of the 6s half are guaranteed (endorsed) by Pittsburg & Lake Erie RR. and half by the Pittsburg & Lake Erie. See guaranty, V. 56, p. 650. The $308,000 first 6s were paid at maturity on Feb. 1, 1902, in cash borrowed on a 5 per cent per annum note. Sinking fund, $20,000, 1904, gross, $98,718, against $183,242 in 1903; net, $26,392, against $90,261. In year ending Dec. 31, 1903, gross, $348,259; net, $109,494; int., etc., $27,510; improvements, $157,383, def., $75,321.

Pittsburg Cincinnati Chicago & St. Louis Ry.—(See map.)

Lines owned.	*Miles.*	*Lines leased*—Con.	*Miles.*
Pittsburg, Pa., to Chicago, Ill.	468	Connecting Ry.	5
Rendhurst, Ind., to Anola Je...	166	Pitts. Wheeling & Ky.....	28
Bradford Jc. to Indianapolis.	104	Eng. Connecting Ry. in Chic.	2
Indianapolis to Jeffersonville	108	Other lines.....	1
Branches	216	*Operated under their own organization*—	
Total owned	1,103	Pittsburg Chartiers & Youghiogheny Ry.....	21
Trackage—		Cincin. & Musk. Val. RR.....	148
Indianapolis to Kokomo.....	55	Cincin. & Zanesburg & Wash. RR.	28
Louisville Bridge, etc.....	5		
Lines leased (¶ see these co's.) *Miles*		Total of all Mar. 31, 1904..1,615	
¶ Chartiers	23		
¶ Little Miami.....	194		

ORGANIZATION, &c.—Formed in 1890 by consolidation (per terms in V. 50, p. 875) of Chicago St. Louis & Pittsburg, Jeffersonville Madison &

MAP OF THE
PITTSBURGH, CINCINNATI,
CHICAGO & ST. LOUIS
RAILWAY.
CONTINUATION OF GRAND RAPIDS AND INDIANA R. R.
CHICAGO
TOLEDO
CLEVELAND
DETROIT
SOUTH BEND
FT. WAYNE
PITTSBURGH
CINCINNATI
COLUMBUS
INDIANAPOLIS
RICHMOND
SPRINGFIELD
XENIA
DAYTON
HAMILTON
LOGANSPORT
PEORIA
ST. LOUIS
VINCENNES
MADISON
LOUISVILLE
MARIETTA
WHEELING
WASHINGTON
INDIANA
OHIO
KENTUCKY
WEST VIRGINIA

RAILROADS. For explanation of column headings, &c., see notes on first page of tables.		Miles of Road.	Date of Bonds.	Size, or Par Value.	INTEREST OR DIVIDENDS. Amount Outstanding	Rate per Cent.	When Payable	Where Payable, and by Whom.	*Bonds*—Principal, When Due. *Stock*—Last Dividend.
Pitts. Cin. Chic. & St.L.—(Con.)—St. & Ind. 1st M.r		116	1864	$1,000	$3,000,000	5	J. & J.	N. Y., Nat'l City Bank	Jan. 1, 1914
Jeffrsville, Mad. & In. 1st M. (a. f. drawn), c.		222	1866	1,000	a670,000	7	A. & O.	N.Y.,Farmers' L'n & Tr.	Oct. 1, 1906
2d mort., Jeffersonv., Ky., to Indianap. & Peoria		222	1870	1,000	1,000,000	7	J. & J.	do do	July 1, 1910
	"A," g.c'		1890	1,000	10,000,000	4½ g.	A. & O.	do do	Oct. 1, 1940
	"B," g.c'		1892	1,000	8,786,000	4½ g.	A. & O.	do do	Apr. 1, 1942
Con. M., $75,000,000, gold, guar. p.&l.		1,095	1892	1,000	1,379,000	4½ g.	M. & N.	do do	Nov. 1, 1942
(end.) by Pennsylvania Company. F	"D," g.c'		1895	1,000	4,983,000	4 g.	M. & N.	do do	Nov. 1, 1945
	"E," g.c'		1902	1,000	b10,260,000	3½ g.	F. & A.	do do	Aug. 1, 1949
	"F," g.c'		1903	1,000	4,000,000	4 g.	J. & D.	do do	Dec. 1, 1953
Pittsburg Cleveland & Toledo—See BALTIMORE & OHIO RR.									
Pitts. Ft. Wayne & C.—Gen. stk., 7 p. c. guar. Pa. RR.		470	....	100	19,714,286	See text.	Q.—J.	N. Y., Winslow, L. & Co.	Jan. 4, '05, 1¾
Guaranteed special imp., 7 p. c. guar. by end		470	1871	100	31,002,900	See text.	Q.—J.	do do	Jan. 1, '05, 1¾
1st mortgage, series A to F } Sink. fund, cumula-		468	1862	500 &c.	5,250,000	7	Various	do do	July 1, 1912
2d " series G to M } tive, not drawn. c'		468	1862	500 &c.	1,150,000	7	Various	do do	July 1, 1912
3d mortgage		468	1862	500 &c.	2,000,000	7	A. & O.	do do	Oct. 1, 1920
Pittsburg & Lake Erie—Stock, auth. $10,000,000		....	....	50	10,000,000	10 in '04	F. & A.	Pittsburg, Co.'s Office.	Aug. 1,'04, 5%
1st mortgage, gold		71	1878	1,000	2,000,000	6 g.	J. & J.	N. Y.	Jan. 1, 1928
2d mortgage, gold, Series A & B N		71	1893	1,000	2,000,000	5 g.	A. & O.	N. Y., Security & Tr. Co.	Jan. 1, 1928
Pittsb. Lisbon & West.—See WHEELING & LAKE ERIE.									
Pittsburg Mck. & Yough.—Stock, guar., see text.		....	1884	50	3,959,650	6	J. & J.	N. Y., Union Trust Co.	Jan., 1905, 3%
1st mortgage, guar. by P. & L. E. and B. & M. S. c.		57	1882	1,000	2,250,000	6	J. & J.	do do	July 1, 1932
2d M., gu. p.&i. (end.) by P. & L. E. and L. S. & M. S.		57	1884	1,000	1,000,000	6	J. & J.	do do	July 1, 1934
McKeesport & Belle Vernon, 1st M., g., ass'd by P		40	1888	1,000	600,000	6 g.	J. & J.	Pittsb'g, Fidelity Tr.Co.	July 1, 1918
Pitts. Ohio Val. & On.—1st M. g., s.f. not drn. F & c'		15	1890	1,000	290,000	5 g.	A. & O.	Phila., Broad. St. Sta'n	Oct. 1, 1940
Pittsburg Fairmont. & Elkpoint—See OHIO RR.									
Pittsb. Shawmut & No.—1st M. g., $12,000,000 Coc'le'		....	1899	1,000	1f4,c00	5 g.	F. & A.	....	Feb. 1, 1949
New mortgage, gold, $5,000,000		....	1902	1,000	6,419,000	4 g.	F. & A.	Central Trust Co.	Feb. 1, 1952
Pittsburg Virginia & Charleston—Stock, common		84	....	100	6,000,000	7½ in '04	M. & N.	Philadelphia Office.	Nov. 1, '04, 2½
1st M. $6,000,000, g., guar. p. & i. of str. .. GF			1904	1 000	6,000,000	4 g.	M. & N.	New York and Phila	Nov. 1, 1943
Pitts. Perm. R.R. & Coal.—W. Side Belt, 1st M.			1902	1,000	380,000	5 g.	M. & N.	Colonial Tr. Co., Phila.	Nov. 1, 1937
Pittsb. Term'l, 1st M., $7,000,000, gold. CPI. c'			Text.	1902	1,000	See text.	5 g.	J. & J.	do do	July 1, 1942

a Sinking fund Jan. 1, 1905, held $2,271,000 additional. b $1,73 8,000

Indianapolis, Cincinnati & Richmond and Pittsburg Cin. & St. L. Controlled by Pennsylvania Company through ownership of stock. As to interest in majority of Hocking Val. common stock, see that company.

CAPITAL STOCK.—The stock is authorized in Common, $45,000,000; preferred, $30,000,000; par, $100. Outstanding Dec., 1904, common $24,780 351; preferred, $27,454,049. Stockholders in Dec., 1903, subscribed to 44,702 shares of new stock, increasing the amount outstanding to $27,454,000. V. 77, p. 1747; V. 78, p. 229. Suit V. 68, p. 381; V 69, p. 1248; V. 70, p. 126. Of the pref. stock, $15,000,000 is pledged as collateral under the mortgage of 1902, and $6,200,000 preferred and $14,500,000 common stock under Penn. Co. collateral betterment notes, due Oct., 1905. V. 73, p. 957; V. 76, p. 1276.

The preferred stock is "non-cumulative" and entitled to dividend of 4 per cent per annum out of the net earnings as declared by the Board, when the right after 3 years has been declared on the common to an additional 1 per cent, making 5 per cent in all." After 5 per cent on both common and preferred, the two share pro rata.

DIVS.—1892-93, 2%. '94, '95, '96, '97-'98, '99-1900 in Feb., 1905, On pf. %.—1½ yearly. 7. 1901, 1½. 1902, 1¾.

On com., 1%, Aug. 15, '01; since to Feb., '05, incl., 3% yearly (F&A).

STOCK OF OLD COMPANIES unexchanged Nov. 1, 1905: Pittsb. Cin. & St. L. common, $25,000; pref., $1,000. Jeffersonv. Mad. & Ind., $4,242,267, and preferred, $4,952; Steubenville & Indiana, common, $78,271, and preferred, $750; Jeff. M. & I., $5,000.

BONDS.—The *consolidated mortgage* for $75,000,000 (Farmers' Loan & Trust Co. of N. Y. and W. N. Jackson, trustees,) covers the entire property. Sufficient consols are reserved for the purpose of retiring all sectional bonds at maturity, which are to be paid off at par. The remainder are issuable for improvements, additions etc. They are guaranteed unconditionally as to principal and interest by the Pennsylvania Company. The bonds are equally secured. See also in CHRONICLE May 21, 1892, and guaranty on bonds, V. 56, p. 604.

In Sept., 1905, $9,000,000 series G were sold to extend the $2,996,000 Col. & Ind Cent. 7 per cents paid Nov. 1, 1904, and for general purposes. V. 79, p. 1267.

LATEST EARNS.—12 mos., Sept. 30, Gross, $24,108,606; net, $6,063,270
Jan. 1 to Dec. 31. } 1903. Gross, 24,599,821; net, 5,875,942

ANNUAL REPORT.—Report for 1903 at length in V. 78, p. 1271, 1397

Year ending Dec. 31.	1903.	1902.	1901.
Miles operated at year end	1,154	1,154	1,156
Gross earnings	$24,650,401	$22,610,557	$20,683,174
Net earnings	5,875,942	5,799,687	5,996,619
Miscellaneous	61,182	71,042	120,815
Total net earnings	$5,936,067	$5,776,729	$6,217,436
Interest on bonds	$2,186,113	$2,202,778	$2,161,601
Rentals paid	132,239	131,687	132,239
Car trusts (including interest)	589,998	254,878	224,355
Improvements	1,335,357	1,335,357	1,335,996
Dividends on (preferred	(4%)908,076	(4%)907,876	(4%)907,876
Dividend on common	(3%)743,378	(3%) 743296	(2½)%618,832
Balance, surplus	$71,145	$138,068	$371,540

—(V. 77, p. 229, 1271, 1387, 1397.) V. 79, p. 1267, 1642, 2274, 2276.

Pittsb. Cleve. & Tol. RR.—See Balt. & Ohio RR.—(V. 76, p. 49).

Pittsburg Fort Wayne & Chicago Ry.—*(See Map Penn. RR.)*—ROAD.—Owns from Pittsburgh to Chicago, 468 miles. Double track, 271 miles, of which part was built in 1893. In July, 1900, 66 miles of additional second track was under construction.

LEASE, &c.—Foreclosed Oct. 24, 1861, and reorganized. From July 1, 1862, leased in perpetuity to Penn. RR., which rentals pays interest, sinking fund of debt and 7 per cent on stock, payable Q.-J. The lessee keeps road in repair and pays taxes. (Compare V. 73, p. 1318.

In July, 1901, an extra dividend of 2 per cent was declared on both stocks, but it will be paid on the guaranteed special stock only in case the courts so decide. No decision to Dec. 1, 1904. V. 73, p. 1318.

CAPITAL STOCK.—The special improvement stock is issued to Pennsylvania RR. for improvements, &c., under article 16 of lease, which provides that the lessee may issue stock to the amount of $1,500 per mile. V. 139, and wording of endorsement in V. 56, p. 774. The special stock is in all respects subject to the general or prior stock and "to the rights of holders of said general stock, but is to be issued to them in quarterly instalments an annual dividend fund of $1,380,000 free of all taxes." The general stock is issued from time to time for betterments; in 1898, $335,300; in '99, $324,907; in 1900, $1,002,700; in 1900, $1,291,200; in 1902, $1,418,200; in 1903, $2,010,400; in 1904, $4,359,900. In 1901 $3,000,000 of general stock was issued to retire bonds.

In May, 1901, 27,922,000 was controlled by Penn. RR., $20,925,900 being pledged to secure bonds of Pennsylvania Co. V. 75, p. 1087.

REPORT.—The first mortgage is a closed mortgage for $10,000,000 and second mortgage of $860,000. Of the above 1st mortgage bonds, $3,044,000 and of the second mortgage $3,257,500, and $2,450,480 each, were held in the sinking funds July 1, 1903.

REPORT.—Report for 1898 in V. 69, p. 127. In 1903 profit to lessee was $316,214; in 1902, $781,049.—(V. 78, p. 2335, 2600; V. 79, p. 2457.)

Pittsb. Johnstown Ebensb. & Eastern RR.—V. 77, p. 628.

Pittsburg Junction RR.—See V. 73, p. 831, 1318; V. 74, p. 1188. & O. is in control, owning all of the securities except $31,900 common stock, $959,000 first 6s, $250,000 second 5s and $201,000 Terminal Co. 5s. See B. & O. and V. 66, p. 1063, 1192 and V. 70, p. 77.

Pittsburg & Lake Erie RR.—Owns from Pittsburg, Pa., to Youngstown, O., 68 miles, to be four-tracked; branch lines to Newcastle, etc., Pa., 4 m.; total owned, 72 miles (of which 70 double track); leases Shenango & Allegheny, (which was 113 miles, Mahoning Coal Railroad Line RR., 3 miles; Beaver & Ellwood RR., 3 miles; Elwood Connecting RR., 1 m.; total operated, 191 miles.

The road is operated in harmony with the New York Central system. the Lake Shore & Michig'n Southern Ry. owning $5,000.100 of stock. The P. & L. E. owns stock and securities of Pitts. Ch. & Youngh. Ry., $140,000, and of Monongahela R., $1,060,000. As to ownership of bonds of Monongahela R., see that company's statement.

DIVIDENDS.—(	1894 to 1897.	1898.	1899 to 1904.
Per cent	6 yearly.	7	10 yearly.

ANNUAL REPORT.—For year ending Dec. 31, 1903, gross, $11,280,. 091; net, $4,491,160; taxes, $1,126,643; rentals, $1,000,000; int., $1,775, 562; div. (10 p. c.), $900,000; bal., sur., =731,470. In 1902, gross $10,038,700; net, $3,236,47.—(V. 77, p. 37; V. 78, p. 344.)

Pittsburg Lisbon & Western RR.—New Galilee, Pa., to Lisbon, O., 25 miles; Salem to Washingtonville, O., 7 m.; coal road, 3 miles; Purchased in May, 1904, by the Wheeling & Lake Erie RR. V. 78, p. 1782. The May mos. ending June 30, 1904, 12 miles, gross, $43,448; net, $16,013; other income, $1,303; charges, $20,423; bal., def., $3,· 107. President, N. B. Billingsley, Lisbon, O.—(V. 78, p. 1782.)

Pittsburg McKeesport & Yough.—Owns road from Pitts. to N. Haven, Pa., 57 m.; McKeesport to Bro wnsville, Pa., 40 m.; branches, 13 m.; leases 2 m.; total, 112 m., of which 50 m. double track. Leased to Pittsburg & Lake Erie RR. for 999 years. Rental is 6 per cent on the stock, principal and interest of the Pittsburg Mck. & Yough. bonds being guaranteed by Pittsburg & Lake Erie and Lake Shore & Michigan Southern companies. Guaranties endorsed on the share certificates and bonds. The guaranty of the stock is on the express condition that the holder shall deposit his shares on July 1, 1934. See wording of guaranty in V. 56, p. 774. Stock authorized, $4,000,000; first mtge. bonds authorized, $2,250,000; 2d mtge. bonds authorized, $1,750,000. Profit to lessee in 1902 $73,727, of which one-half was payable to the Lake Shore & Michigan Southern.

Pittsburg Ohio Valley & Cincinnati RR.—Owns road Bellaire, O., to Newhaven, O., 15 miles; leases from Ohio River Railroad Company in connection with Cleveland & Pittsburg since Dec. 1, 1892. Stock, authorized, $1,500,000; outstanding, $300,000; par, $50. Trustee of mortgage (for $1,500,000), Farmers' Trust Co. of Phila. Year ending Dec. 31, 1903, gross, $42,122; net, $8,567.

Pittsburg Painesville & Fairport RR.—See Balt. & Ohio RR.

Pittsburg Shawmut & Northern RR.—Projected as a short line from the bituminous coal fields in Elk and adjoining counties, Pa., northerly to Macedon (on the N. Y. Central & Hudson River) in Wayne County, 350 miles. The first division, Wayland to Shawmut, Pa., with branches, is in operation, viz.:

Owned—	*Miles.*	*Leased*—(*Cont.*)	*Miles*
Wyles to Corryville, Pa	7	Hyndman, Pa., to Harnellsville	10
State Li ne Jct. to Wayland	10	*Trackage*—	
Jersey Mills Ca ndle	13	Hyndman to Shawmut, Pa	5
Jct. to East Kane to Jct	10	Brockport to Brockwayville, Pa	4
Upon Brockport	4	Corryville, Pa., to State Line Jct	3
Leased—			
Croyland to Halton, Pa	12	Total operated	309

ORGANIZATION.—Re-organized without foreclosure in 1901, under plan in V. 74, p. 327, only $164,000 of old $6,000,00 5 per cent bonds not having assented. The Keystone Coal & Coke Co. subscribed for about 150,000 additional acres of coal lands and mineral rights were placed under the new mortgage. V. 74, p. 327, and Circular, p. 578. The new operating bonds have received interest to Jan. 1, 1904. The old ists exchange for the new bonds have not been canceled. V. 75, p. 291. Tax terms June, 1904, $188,477.

STOCK.—All com., auth., $15,000,000; issued, $11,700,000; par $100.

EARNINGS.—For the year ending June 30, 1904, railroad earnings were: Gross, $843,208; net, $156,092; other income, $11,558; interest, taxes, rentals, $291,148; bal., def., $123,498.—(V. 78, p. 2096.)

OFFICERS.—Acting President, Frank Sullivan Smith, 45 Wall St.—(V. 79, p. 681, 1024.)

Pitts, Shenango & Lake Erie.—See PITTS. BESSEMER & L. ERIE.

Pittsburg Terminal Coal RR. Co.—Owns $1,065,000 of the $1,080,000 stock of the West Side Belt RR., having a belt line ex tending from Pittsburgh to Clairton Pa., 20·6 miles, and Banksville Jct. to Pittsburg, 2 m., with 13 miles of sidings, total 35·6 miles. Has its own river tipples and connection with all roads enterin.g Pittsburgh. Owns in fee about 15,000 acres of coal and 700 acres of surface land adjoining in Allegheny and Washington Cos., Pa., leased to the Pittsburgh Coal Co. Daily capacity was to be about 14,000 tons by June, 1904. See prospectus in V. 78, p. 706.

In Sept., 1904, the Wabash-Pittsburgh Terminal Ry. acquired a majority of the stock and offered to purchase the remaining shares, possession being taken Oct. 1, 1904.—V. 79, p. 1024, 2096.

Incorporated in Pennsylvania April 23, 1902. Stock, $14 000,000, all of one kind; par of shares, $100 each. Bonds are secured on coal lands and by mortgage of West Side Belt R., which guarantees the bonds, principal and interest, and by pledge of West side Belt stock owned. Sinking fund for bonds, 5 cents per ton of coal mined. Of the bonds, $4,610,000 was outstanding in Sept., 1904. the balance being in the treasury, of which $1,000,000 reserved for the West Side Belt bonds. Officers and directors, Oct. 1 1904.—(V. 79, p. 2096.)

Bonds—Principal, When Due. *Stock*—Last Dividend.

RAILROADS. For explanation of column headings, &c., see notes on first page of tables.	Miles of Road.	Date of Bonds	Size, or Par Value.	Amount Outstanding	INTEREST OR DIVIDENDS. Rate per Cent.	When Payable	Where Payable, and by Whom.	Bonds—Principal, When Due. Stocks—Last Dividend.
Pittsburg & Western—See BALTIMORE & OHIO RR.								
Pitkin, Youngst. & Ashtab.—Com. stock, $2,000,000.....	125	....	$50	$1,333,342	7 in 1904	M. & S.	N. Y., Farm. L. & Tr. Co.	Sep.'24,'04, 3½
Preferred stock, $2,000,000.....	125	....	50	1,700,000	7 in 1904	M. & S.	N.Y., Far. L. & Tr. Co.	Sep.'24,'04, 3½
Ashta. & Pitksb. 1st M., Y. ngst'n to Ashtabula & Pitts.	62	1878	1,000	1,500,000	6	F. & A.	Phila., Fidelity Tr. Co.	Aug. 1, 1908
Consol. M. (for $4,000,000) s. f., 1 p.c. per Mar. for 2 yrs.	125	1887	1,000	1,562,000	6	M. & N.	N. Y., Farm. L. & Tr. Co.	Nov. 1, 1927
Plymouth & Middleboro, 1st M., int. guar. by Old Col.c	15	1892	....	225,000	5	J. & J.	Boston.	Jan. 1, 1912
Pontiac Oxford & North.—1st M., g., $400,000. W.c.	100	1896	1,000	400,000	6 g.	J. & J.	N. Y. Merc'le Trust Co.	July 1, 1916
Port Angeles Trac.—1st M., g., $1,000,000, red. 105. &	....	1904	1,000	1,000,000	5 g.	J. & J.	N. Y., Knick. Trust Co.	Jan. 1, 1954
Portland & Rochester—See BOSTON & MAINE RR.								
Portland & Rumford Falls—Stock.....	90	....	100	2,000,000	6 in 1904	Q.—M.	Portland, Me.	Dec.15,'04, 1½
Consol., now 1st, mort., $1,000,000, gold...OR.c	64	1896	1,000	992,000	4 g.	M. & N.	Boston, Old Colony Tr.	Nov. 2, 1926
Plain bonds, sinking fund, gold, $350,000	....	1897	500 &c.	350,000	4 g.	F. & A.	Boston and Portland.	Aug. 1, 1927
Stock.....	....	1904	500 &c.	500,000	4	F. & A.	Portland, Me.	Feb. 1, 1934
Portland Union Ry. Sta.—1st M., sec. "A&B," gus. f.	....	1887-9	1,000	300,000	4	J. & J.	Portl'd. Me. & Boston.	July'27, Jan.'29
Port Reading.—1st M., g., gu. by end P. & R. Pe P. o'Ar	21	1891	1,000	1,500,000	5 g.	J. & J.	Philadelphia.	Jan. 1, 1941
Potomac Valley.—1st M., $2,500,000, gold, red. 105.c	31	1901	1,000	1,250,000	5 g.	J. & J.	Baltimore, Union St'n.	Jan. 1, 1941
Potosi & Rio Verde.—1st M., $15,000 p. m. s. f. M. & O'	40	1898	1,000	450,000	6 g.	A. & O.	N. Y., 32 Beaver St.	Oct. 1, 1918
Providence & Springfield.—1st M., gold.....	40	1892	1,000	750,000	6 g.	J. & J.	N. Y., Knick. Trust Co.	Jan. 1, 1912
Providence & Worcester—Stock (10 per cent rental).	51	....	100	3,500,000	10	Q.—M.	Providence, Office.	Dec 31,'04, 2½
1st M. (refund'g), cur., $1,500,000. V. 63, p. 1064, c.	51	1897	1,000	1,500,000	4	A. & O.	Prov., R.I. Hosp. Tr. Co.	Oct. 1, 1947
Quakertown & Eastern—1st mort. gold. Gu P...c	15	1897	500	180,000	5 g.	J. & J.	Quakertown, Pa.	Jan. 1, 1927
Queen Anne's RR.—Prior lien mortgage.....	....	1901	....	330,000	5	M. & S.	Baltimore.	Mch. 1, 1951
Consol. mort., $1,400,000 (4 p. c. for 3 years).....	....	1901	....	365,000	4 to 5	.....	.....	.....
Income mort., $600,000.....	....	1901	....	600,000	4	.....	.....	.....
Railroad Securities—Stock, com., $10,000,000.....	....	....	100	4,750,000	.....	.....	.....	.....
Pref. stock, 4 per cent cum., $10,000,000.....	....	....	100	3,275,000	4 in 1904	A. & O.	.....	Oct. 1,'04, 2%
Ill. Cent. stk. certs. cum., g., scr. A, red 105 &	....	1902	1,000	8,000,000	4 g.	J. & J.	N. Y., office, 120 B'way.	Jan. 1, 1952
Raleigh & Augusta—*Raleigh & Gaston*—See SEABO ARD AIR LINE RY.								
Raleigh & Gaston Fear—1st M., $1,000,000, gold.....	....	1900	1,000	See text.	5 g.	M. & S.	N. Y., Knick. Trust Co.	Mar. 1, 1943
Raritan River RR.—1st mortgage, gold.....	20	1889	1,000	400,000	5 g.	J. & J.	N. Jt. Guar. & Tr.	Jan. 1, 1939
Reading & Columbia—1st mort. (ext. in 1882) .c	40	1862	100 &c.	650,000	5	M. & S.	Phila., Phil. & Read. RR.	Mch. 1, 1912
2d mortgage, coupon (extended in 1884 & 1904).c	40	1864	1,000	350,000	4	J. & J.	do do	Jan. 1, 1932
Debentures.....	....	1877	1,000	1,000,000	6	J. & D.	do do	Dec. 1, 1917

Pittsburg Virginia & Charleston Ry.—South Pittsburg, Pa., to Brownsville, &c., Pa., 84 miles. The stockholders voted June 29, 1904, to purchase the Monongahela Railroad, Brownsville to Ellsworth, Pa., 14½ miles; V. 78, p.2443. Oper. by Penn. RR., which owns the $5,999,200 stock, and with which consolidation is pending; V. 80, p. 145. Int. on bonds as of 1900, Jan. & July; V. 77, p. 1747, 1875; V. 78, p. 827. As to guaranty of Monongahela RR. bonds, see that company's statement.

DIVIDENDS.—'95. '96. '97. '98. '99. '00. '01. '02. '03. 1904
Per cent.... 5 3 5 5 5 6 7 7 7 7½

EARNINGS.—Year ends Dec. 31; 1903, gross, $4,176,400; net, $1,212; other income, $5,710; fixed charges, etc., $419,418; extraord. expend., $470,510; dividends (7 p. c.), $224,068; bal., sur., $83,127.—(V. 75, p. 44-47, 79; p. 1747; V. 77, p. 221; V. 78, p. 827; p. 1364.

Pittsburg & Western RR.—*(See Map of Balt. & Ohio.)*—ROAD—Owns Allegheny, Pa., to New Castle, Pa., 59 miles; standard-gauge branches to Foxburg, Pa., and Clarion, 25 miles to Mt. Jewett, &c., 101 miles; total owned, 219 m.

Status.—Road sold on Oct. 9, 1901, under the 2d mortgage and reorganized as P. & W. RR. Co., pledging as part security for its own Pittsburg Lake Erie & West Virginia system as the entire $13,500,000 of new stock, $6,500,000 of the $10,000,000 4s and $6,000,000 of 1887, $81,000 old 6s (all) $136,000 of the $219,000 Pittsburg New Castle & Lake Erie 4s due 1917 and $3,500,000 new mortgage bonds of Pittsburg & Western RR. Co.; V. 73, p. 902, 1002.

REPORT.—Last report (V. 73, p. 1109). Earnings since July 1, 1902, are included in those of B. & O. For year 1900-01, gross, $4,080,687; net, $1,524,026. (V. 73, p. 1109).

Pittsburg Youngstown & Ashtabula RR.—Owns Kenwood, Pa., to Ashtabula Harbor, O., 99 miles; Niles to Alliance Junction, O., 35 miles; Mansfield Branch, 3 miles. Total, 138 miles.

ORGANIZATION.—Leased August 1, 1887, to Pennsylvania *Company*, which, July 1, 1904, issued $375,000 common and $1,000,000 preferred stock; rental net earnings. Lease terminable at either's option

DIVIDENDS. } 1890. '91. '92-95. '96. '97 to 1900 '01. '02. '03. '04.
Common, p. c. } 2½ 3 4 5 6 7 7
On preferred, 1888 to Sept., 1904, 7 per cent yearly (M. & S.)

BONDS.—Bonds of 1887 are reserved to retire 6s.

EARNINGS.—In year 1903-04, gross, $2,221,421; net, $974,915; other income, $10,995; interest, $168,100; improvements, $1,065,033; dividends, $212,044; bal., def., $459,267.—(V. 73, p. 616.)

Placerville & Lake Tahoe RR.—Leased to S. P. Co.

Pontiac Oxford & Northern RR.—Operates road from Pontiac Mich., to Caseville, Mich., 100 miles. In year 1902, gross, $197,897; net, $68,474. Interest, $40,000; improvements, $50,000; bal., def., $21,000. Dividends: In 1890, 1 p. c.; 1891, 3; 1892, 4; 1893, 6; '94, 4; '95, 3½; 1900, 4; 1901, (1); 1902, 5. Litigation, see V. 77, p. 299. President, Hugh Porter, N. Y.—(V. 77, p. 299.)

Portland & Rumford Falls Ry.—Owns Rumford Jct. to Rumford Falls, 54 miles; branch to Otis Falls, 10 m.; trackage (Me. Cent.) Rumford to Lewiston, 4 miles; total operated, 68 miles. Connects Rumford Falls & Rangely Lakes RR., 41 miles of track.—V. 69, p. 954.

DIVIDENDS— } 1896 '97 '98 '99 1900 1901 '02 '03 1904
Per cent.... } 3 5 6 6 6 6 6 6 6

ANNUAL REPORT.—Report for 1900-1 was in V. 73, p. 1008.

Year—	*Gross.*	*Net.*	*Oth. inc.*	*Int., tax., etc.*	*Divid'ds.*	*Bal., sur.*
1903-4.	$593,399	$275,054	$35,129	$121,211 (6)	$120,000	$91,042
1902-3..	623,019	275,364	17,575	86,716 (4)	120,000	56,723

—(V. 73, p. 1008; V. 75, p. 612; V. 77, p. 770; V. 79, p. 1267.)

Portland Union Railway Station.—Stock, $50,000. Bonds guaranteed jointly by Boston & Maine and Maine Central.

Port Reading RR.—Owns 21·21 m. of road, completed in Sept., 1892, from Port Reading Jct., N. J., to Staten Island Sound; sidings and laterals, 32·21 m.; total, 53·42 m. Stock authorized $2,000,000, par $100, all owned by Reading Company; $1,555,000 being deposited under its general mortgage of 1897 and $440,000 under Jersey Central collateral mortgage.—V. 65, p. 639, 680.

Potomac Valley RR.—Opened in Sept, 1892, Potomac Valley Junc., Md., to Cherry Run, W. Va., on the B. & O., 14 miles, and from Fortera, Pa., to Cherry Run, 31 miles. Leased to Baltimore & Western Maryland, which owns the $500,000 stock, the earnings over charges being declared as rental. The bonds, $1,250,000, dated 1901 have principal and interest guaranteed, jointly and severally, by the Western Maryland RR. Co. and the Baltimore & Harrisburg Ry. Co., being so endorsed. The bonds have a sinking fund of 1 per cent. For year ending Sept. 30, 1903, gross, $366,526; net over taxes, $199,421; interest on bonds, $125,000; bal., sur., $134,421. In 1903-3, gross, $481,354; net, $178,778; bal., sur., $144.—(V. 76, p. 1140.)

Potosi & Rio Verde Ry.—Owns a narrow-gage road from City of San Luis Potosi, Mexico, to Hacienda Alvarez, 40 miles. Has concessions for 99 years, expiring Nov. 4, 1985, when railroad becomes the property of the Mexican Government. Company is exempt from taxes and import duties for 15 years. Bonds are subject to call at 110 and interest on any interest day. Pres., Robert S. Towne; Sec., C. J. Nourse Jr., 82 Beaver Street, New York.

Providence & Springfield RR.—Providence, R. I., to Douglas Jct., Mass., on New England ma... ...e, 28 miles. Stock, $517,450 (par, $100), mostly owned by lessee ... ...New H. & Hart. V. 61, p. 1014. Road leased (terms modified in July, 1896,) to New England RR. till July 1, 1989, at 4 per cent on stock. See V. 63, p. 30, and New England RR. report V. 63, p. 693. The bonds were guaranteed by the N. Y. & New England (since foreclosed)—(V. 77, p. 1747.)

Providence Terminal Co.—V. 78, p. 1110.

Providence & Worcester RR.—Owns from Providence, R. I., to Worcester, Mass., 44 miles, of which 5 miles are owned jointly with Boston & Providence; branches, 7 miles; total owned, 51 miles; from July 1, 1892, leased for 99 years at 10 per cent per annum on the stock to the N. Y. N. H. & Hartford.—(V. 63, p. 1064.)

Quakertown & Eastern—Quakertown to Riegelsville, Pa., 15 miles. Stock, $180,000, all outstanding; par of shares, $50. Year ending June 30, 1903, gross, $33,405; net, $10,512; charges, $10,-028. President, John Lanning; Secretary, Josiah Junk; Treas., James H. Shelly; Gen. Mgr., A. F. Baker. Office, Quakertown, Pa.

Quebec Bridge & Railway Co.—V. 77, p. 1534; V. 78, p. 584 V. 79, p. 1697.

Quebec Central Ry.—V. 78, p. 1276; V. 79, p. 783.

Quebec & Lake St. John Ry.—V. 72, p. p. 989; V. 73, p. 1208 V. 78, p. 2600; V. 79, p. 786, 2589.

Quebec Southern Ry.—Owns Sorel, Province of Quebec, to Foyers, Que., Stc. Lambert St. Francois, with branch, 55 miles, (former South Shore Ry.); total, 144 miles. A consolidation was voted Jan. 13, 1902, of the Quebec Southern Ry. and the N. Y. & Que. C. Dessaulles of Hyacinthe, Que., was appointed receiver of the Quebec Southern and South Shore railways. Application to issue $20,000 receiver's certificates was made. Mch., 1902. Proposed purchase of road were rejected by the Court in Aug., 1904, the road to remain for present in hands of receiver. V. 79, p. 104, 681. For 4 mos. ending July 31, 1904, gross, $60,000; net, $30,000. Proposed purchase of road were rejected by the Court in Aug., 1904, the road to remain for present in hands of receiver. V. 79, p. 104, 681. For 4 mos. ending July 31, 1904, gross, $60,000; net, $30,000. Proposed purchase Pres., H. A. Hodge, Montreal, Can.—(V. 76, p. 1249; V. 78, p. 1276; V. 79, p. 104, 681.)

Quebec Terminal & Railway Co.—See V. 71, p. 603; V. 77, p. 38.

Queen Anne's RR.—In Jan., 1905, the Maryland Delaware & Virginia Ry (which see) was about to be incorporated to take over the road after foreclosure sale on Jan. 27, the upset price being $600,000 to remain undisturbed.—(V. 78, p. 821, 1276; V. 79, p. 1642, 2589; V. 80, p. 118, 223.)

"Queen & Crescent."—Includes Cincin. N. O. & Texas Pac., Ala. Gt. So., New Orl. & N. E., Ala. & Vicks. and Vicks. Shrev. & Pac.

Quincy (Ill.) RR. Bridge Co.—See Chicago Burlington & Quincy.—(V. 75, p. 1255; V. 77, p. 629.)

Railroad Securities Co.—Incorporated by interests identified with the Illinois Central to acquire and hold securities of railroads. Stock, common, $10,000,000; pref., 4 per cent cum., $10,000,000; outstanding, common, $4,750,000; pref., $3,275,000. The $8,000,000 present issue of the int. certificates ($20,000,000 authorized) are secured by a guaranteed 4% Illinois Central stock. Interest at 4 per cent cumulative rate being payable if earned. Besides the stock and bonds pledged, the stock itself being deliverable to the holders of the certificates at maturity unless the option is for $105 in cash which is exercised. V. 74, p. 937, 1039. Dividends in 1902 to Oct., 1904, both inclusive, 4 p. c. yearly (paid A. & O.) on pf.—(V. 74, p. 989, 1039.)

Raleigh & Augusta Air Line RR.—See Seaboard Air Line Ry.

Raleigh & Gaston RR.

Raleigh & Cape Fear RR.—Operates from Raleigh, N. C., to Lillington, 34 miles, including 2 miles of trackage; extension proposed to Fayetteville, 23 miles; total to be operated, 57 miles. Bonds, $350,000; road opened Jan., 1899. Stock authorized, $10,000 per mile. Bonds are guaranteed jointly by Seaboard Air Line and Raleigh & Gaston. In Nov., 1904, a new mortgage to secure $30,000 of 6 p. c. equipment and improvement bonds was reported to be filed. V. 79, p. 2589. For 5 mos. ending May 30, 1904, gross, $55,000; net, $25,000; for year ending June 30, 1904, gross, $50,142; net, $21,652; charges, $9,199; bal., sur., $12,452. Pres., John A. Mills; Secy. and Treas., F. T. Hicks. Office, Raleigh, N. C.—(V. 75, p. 752; V. 79, p. 2589.)

Raritan River Railroad.—South Amboy to New Brunswick, N. J., 13 miles; branches, 7 miles; total, 20 miles. Stock authorized, $1,000,000; issued, $400,000; par, $100. Dividends in 1902 and 1903-4 p. c. yearly. Year ending June 30, 1904, gross, $131,747; net, $54,497; int., taxes, etc., $29,270; dividends (4 p. c.), $16,000; surp., $14,227.—(V. 77, p. 38, 2340.)

Reading Belt RR.—Belt railroad, 7·4 miles in length, around Reading, Pa., opened May, 1902. V. 71, p. 754. Stock, $750,000, all owned by Reading Company. Road leased to Reading Co. May 1, for 999 years from July 1, 1902, at 4 per cent on the stock, interest on bonds, taxes, etc.—(V. 71, p. 754; V. 74, p. 1039.)

Reading & Columbia RR.—Owns from Columbia to Sinking Springs Pa., 40 miles; branches, 14 miles; operates Marietta Junction to Chickies, 4 miles; total operated, 60 miles. Stock, $958,372 (par, $50), of which $788,200, together with $9,500 1st mtge., $35,000 2d mtge. and $1,000,000 debenture, are owned by Reading Co., all except $3,200 stock being deposited under its general mortgage. Year 1903-04, gross, $303,983; net, $65,053; charges, $115,540. (V. 78, p. 1908.)

Reading Company—Philadelphia & Reading Ry.—*(See Map.)*—The Philadelphia & Reading Ry. operates in connection with great anthracite coal properties of the Philadelphia & Reading Coal & Iron Co. in the Schuylkill region, Pennsylvania, a system of

MAP OF THE
ROCK ISLAND COMPANY
SYSTEM.
S O U T H D A K O T A
N E B R A S K A
W Y O M I N G
C O L O R A D O
K A N S A S
N E W M E X I C O
T E X A S
O K L A H O M A
M E X I C O
Gettysburg
Faulkton
Aberdeen
Highmore
Pierre
Big Cheyenne R.
White River
Chamberlain
Rosebud
Aladdin
Ninnescah
Whitewood
Deadwood
Piedmont
Rapid City
Merino
Buffalo Gap
Edgemont
Casper
Orin Jc.
Sunrise
Wendover
Dakota Jc.
Crawford
Elk Riv.
Alliance
Whitman
Halsey
Nebraska Riv.
Platte R.
Northport
Border
Patrick
Allen Jc.
Laramie
Cheyenne
Sidney
North Platte
Big Spring
Somerset
Holdrege
Evanston
Granger
Rawlins
Bridger
Coalville
Salt Lake City
Park City
Lehi
Provo
Hanna's Peak
Ft. Collins
Greeley
La Salle
Sterling
Julesburg
Vampa R.
Green R.
Sulphur Sprs.
Ward
Boulder
Ft. Morgan
Meeker
Glenwood Sprs.
Dillon
DENVER
Littleton
Castle Rock
Colorado Springs
Pueblo
Trinidad
Raton
Las Vegas
Santa Fe
Albuquerque
Gallup
Flagstaff
Winslow
Holbrook
Mogollon
Phoenix
Mesa City
Globe
Tempe
Casa Grande
Tucson
Bowie
Benson
Fairbank
Nogales
Douglas
Bisbee
Deming
Lordsburg
Silver City
Rincon
Hachita
Ciudad Juarez
El Paso
Guzman
Samalayuca
Sierra Blanca
Pecos
Ft. Davis
Ft. Stockton
Ozona
San Angelo
Sonora
Sweetwater
Colorado
Big Springs
Midland
Coleman
Albany
Cisco
Stamford
Abilene
Chicago
Roswell
Carlsbad
Lubbock
Childress
Texico
Guthrie
Oklahoma City
Chickasha
Minco
Duncan
Ardmore
Terrell
Dallas
Fort Worth
Waco
Austin
Houston
Galveston
Kerrville
Spofford
Rio Grande
Del Rio
Eagle Pass
Laredo
Corpus Christi
Brownsville
Matamoros
Monterey
Saltillo
Torreon
Chihuahua
Zamora
Puerto
Las Minas
Terrazas
Chinapa
Magdalena
Ramos
Durango
Pagosa Spgs.
Silverton
Telluride
Ouray
Lake City
Montrose
Gunnison
Salida
Cripple Creek
Leadville
Buena Vista
Anthracite
Aspen
Grand Junction
Cisco
Green River
Moab
Monticello
Escalante
Bluff
Verdure
Ephraim
Manti
Nephi
Mounds
Sunnyside
Newcastle
Kremmling
Idaho Springs
Georgetown
Central City
Golden
Boulder
Longmont
Loveland
Fort Collins
Greeley
Julesburg
Sterling
Holdrege
Oakley
Hays
Cheyenne Wells
Syracuse
Santa Garden
La Junta
Springfield
Aguilar
Vigas
Alamosa
Antonito
Salt Creek
Cucharas Jc.
Creede
Gunnison
Lake Jc.
Ridgway
Lake Cy
Durango
Pagosa Spgs.
Farmington
Aztec
Chama
Dawson
Raton
Springer
Clayton
Tucumcari
Amarillo
Canadian
Shamrock
Wellington
Childress
Quanah
Vernon
Wichita Falls
Henrietta
Mineral Wells
Cisco
Abilene
Sweetwater
Colorado
Big Springs
Midland
Odessa
Pecos
Sanderson

MINNEAPOLIS
ST. PAUL
CHICAGO
KANSAS CITY
ST. LOUIS
MEMPHIS
DALLAS
FORT WORTH
HOUSTON
GALVESTON
NEW ORLEANS
MOBILE
BIRMINGHAM
NASHVILLE
LOUISVILLE
INDIANAPOLIS
PEORIA
SPRINGFIELD
OMAHA
DES MOINES
SIOUX CITY
SIOUX FALLS
ATCHISON
TOPEKA
WICHITA
GULF
G U L F O F M E X I C O

RAILROADS.

For explanation of column headings, &c., see notes on first page of tables.

	Miles of Road.	Date of Bonds	Size, or Par Value.	Amount Outstanding	Rate per Cent.	When Payable	Where Payable, and by Whom.	Bonds—Principal, When Due. Stocks—Last Dividend.
Read'g Belt—1st M. g., $750,000, gu. p. & i. end. GP. c.*	7·4	1900	$1,000	$750,000	4 g.	M & S	Phila., Read. Tr. Bldg.	Sept. 1, 1950
Reading Company—Common stock	....	....	50	70,000,000	See text.	Var.	N.Y., J.P. Morgan & Co.	Feb. 1 '05, 1¼
1st pref. stock, 4 per cent, non-cum	....	....	50	28,000,000	4 in 1904	M & S.	do do	Mar. 9 '05, 2%
2d pref. stock, 4 per cent, non cum	....	....	50	42,000,000	4 in 1904	M. & N.	do do	May 10 '05, 2
Gen. M., $135,000,000, g., f. not to call. c.* & r.	Text.	1897	1000 & c.	62,232,000	4 g.	J. & J.	N.Y., U.P. Morgan & Co.	Jan. 1 1997
Jers. Cent. col. tr. M. g., red 105 aft. '06. P. & P. c* & r	....	1901	1,000	23,000,000	4 g.	A. & O.	Phila., Girard Trust Co.	Apr. 1, 1951
Wilm. & North'n stk. tr. cfts., g., red. at 105. GP	....	1900	1,000	1,295,000	4 g.	Q.—M.	Phila., Girard Trust Co.	When drawn.
Car trusts, $252,000 serial	....	1899	1,000	1,332,000	4 g.	J. & J.	Drexel & Co., Phila., Pa.	Jan. 1 1907
Car. & mar. trusts, $200,000, semi-annually. GP	....	1901	1,000	2,000,000	4½g	M. & S.	Phila., Read. Tr. Bldg.	Mar '05-Sep '09
Equipment trust, sec. C, gold, $150,000 a. a	....	1902	1,000	1,500,000	4½g	M. & N.	do do	May '05-N. 09
do do sec. D, gold, $156,000 a. a	....	1902	1,000	1,716,000	4½g	F. & A.	do do	To Au., 1910
Old Phila. & Read. RR. BONDS UNDER LYING				OF 1897.				
Delaware River Terminal, Money M., gold. c*	....	1893	1,000	870,000	5 g.	M. & N.	Phila., Guar. Trust.	May 20, 1942
Delaware River Term. Ext. Pur. Mon. M., gold. c*	....	1893	1,000	800,000	5 g.	J. & J.	do do	July 1, 1942
†Bonds and mortgages on real estate	....	....	....	1,390 040	....	....	....	....
†1st M., ext. in '60, Philadelphia & Reading. S & f. c.*	94	1843	$ & £	15,750,000	6	J. & J.	Philadelphia & London.	July 1, 1910
†Mortgage loans of 1844, 1848 and 1849 c.*	94	1844-9	1,000	954,000	6	J. & J.	Phila., Read. Ter. Bldg.	July 1, 1910
†Mortgage loan of 1857 convertible	....	1857	500	1,000,000	6	J. & J.	do do	July, 1910
†Mortgage loan of 1868, gold, ext. in 1893 c.*	148	1868	1,000	2,696,000	5 g.	A. & O.	do do	Oct. 1933
†Consol. mort. ($8,162,000 are red to Gen.). F. P. c.*	324	1871	200 & c.	18,311,000	6 g. & 7	J. & D.	Phila., do & London.	June 1, 1911
†Imp. M., g., ext. '97. P. & P. See V. 65, p. 870, & c*	325	1873	1,000	4,000,000	4 g.	J. & D.	Phila. Read. Ter. Bldg.	June 1, 1947
†Consol. mort. 5s, ext. in '97 (V. 65, p. 278)...c*	327	1882	500 & c.	5,766,717	4 g.	M. & S.	do do	Mch. 1, 1937
†Terminal mort, gold. See V. 64, p. 85...c* & r	....	1891	1,000	8,500,000	4 g.	Q.—F.	Phila., Prov. Life & Tr.	May 1, 1941
Philadelphia City Subway	....	1894-8	....	2,591,000	¶ 3 & 3½g	....	Pennsylvania Treasury.	....
(Philadelphia & Reading Coal & Iron								
(Col. s. f. gold loan (RR.) g. & i., ext. to '32	....	1892	....	1,350,000	4 g.	F. & A.	Phila., Read. Ter. Bldg.	Feb. 1, 1932
Rensselaer & Sara.—Stock, Sp. on gu. Del. Hud. (end.)	192	....	....	10,000,00	8	J. & J.	N.Y., Del. & Hudson Co.	Jan., 1905, 4%
1st mortgage, consolidated, int. rental	.... c* & r	79	1871	1,000	2,000,000	M. & N.	do do	May 1, 1921
Richmond Fredericksb. & Potomac—Guar. stock	....	....	100	1,315,000	See text	J. & J.	Phila. and Richmond.	Jan., '05, 4%
Dividend obligations (same div. as com. stock)	....	....	100	1,072,000	See text.	J. & J	do do	Jan. 2 '05, 4%
Stock, guar. 7 p. c., except $19,300 guar. 6 p. c.	....	....	100	500,400	8 in 19-4	M. & N	do do	Nov., 1904

Note.—General mortgage of 1897 replaces all the Reading mortgages marked † above. ¶ Only $16,000 are 3s. and Reading Coal & Iron Co. shall be responsible for all old bonds

roads centering at Philadelphia, extending to Hazleton and Williamsport on the north, and westerly to Harrisburg, Shippensburg and Gettysburg in Pennsylvania and to Baltimore, Md., on the south; also extensively in New Jersey to Atlantic City and Cape May, on the Atlantic Ocean, and to tidewater at Port Reading on New York harbor, viz.:

Lines owned in fee.

Phil. to Mt. Carbon, etc. & branches	125·61
Lebanon Valley branch	59·50
Lebanon & Tremont branch	65·28
Mahanoy & Shamokin Nat'l.	30·63
Schuylkill & Susq. branch	53·37
West Reading branch	1·86
Total (2 tracks 192 m.)	376·64

Lines leased. (See each Co.)

Colebrookdale RR.	12·9
Pickering Valley RR.	11·7
East Pennsylvania RR.	135·4
Allentown RR.	14·5
Little Schuylkill Nav. & RR.	91·1
Mine Hill & Schuy. Haven	42·0
Mt. Carbon & Pt. Carbon RR.	3·8
Mine Hill & Mine Hill Gap RR.	3·8
Schuylkill Valley Nav. & RR.	11·0
Read. Mahanoy RR.	13·2
Shamokin Sunbury & L. RR.	31·3
Phila. German. & Nor. RR.	29·9
Chestnut Hill RR.	9·0
Catawissa RR.	103·0
Norristown June. RR.	0·4
Norrist. & Main Line Co.	0·8
North Pennsylvania RR.	86·2
Doylestown & Bound B. RR.	18·1
Schuylkill & Lehigh RR.	46·9
Total system July, 1904 (2d track, 765 miles)	2,146·6

(¶ See this company.) From the company's docks at the extensive terminal at Port Richmond it has steamers and barges which ply in coastwise coal traffic and provides berths with elevators and ample accommodations for coal traffic on Atlantic waterway lines. In Jan., 1901, control of Central RR. of New Jersey was acquired (V. 72, p. 86, 340, 392, 676; V. 73, p. 847), and in June, 1901, an interest in Penn. Steel Co. (V. 72, p. 1293; V. 73, p. 1429).

STOCK OWNERSHIP.—The Baldwore & Ohio and the Lake Shore & Michigan Southern are jointly in virtual control, having acquired in 1901-04 over $9,000,000 of the $10,000,000 stock, constituting largely of preferred stock. V. 76, p. 102; V. 77, p. 350; V. 79, p. 2432.

VOTING TRUST, ETC.—The voting trust was dissolved in Sept., 1904, upon payment of 4 per cent on the certificates, and two consecutive years. The company has the right to convert the 2d pref. stock into one-half first pref. and one-half common stock. See V. 64, p. 709.

ORGANIZATION.—The Philadelphia & Reading RR. (chartered April 4, 1833) and the P. & R. Coal & Iron Co. were sold in foreclosure Sept. 23, '96, and reorganized per plan in V. 61, p. 1109. See V. 64, p. 709.

The "Reading Company" (incorporation Dec. 1, 1896) has security holdings, real estate, equipment, etc., of the old Phila. & Reading RR. Co.; also the $20,000,000 stock and $20,000,000 bonds of the Phila. & Reading Ry. and the $40,000,000 stock of the Iron Co.

PROPERTY OF READING COMPANY.

Railway equip. leased to Ry. Co. for 3 p. c. yearly	$21,805,738
Real estate not in support, at RR. $375,000; Coal & Iron Co.	1,375,000
Colliers and barges leased to Ry. Co. for $115,000 yearly	2,289,107
Leased and new equipment	10,426,394
Phila. & Reading Ry. stock, $20,000,000 and bonds, $20,000,000 per (annual int. to Reading Co., $1,200,000)	40,000,000
Phila. & Read. Coal & Iron stock at par	9,000,000
Miscellaneous securities at cost, yielded $765,000)	70,229,806
Morts. and ground rents at par (not under '96-'97 mort.)	260 748
Int. in Phila. & Read. Coal & Iron securities owned	79,125,000
Claims against other companies, etc	6,353,663
Total July 1, 1904 (See V. 79, p. 1038)	$255,822,577

PROPERTY OF PHILADELPHIA & READING COAL & IRON CO.

Coal lands owned, 91,640 acres, with improvements	$72,864,062
Coal lands leased, 7,323 acres	
Timber lands owned, $659,985; New York and Eastern depots, $707,002; Western depots, $379,072; coal on hand and other current assets, $7,389,919; depletion fund, $400 000	9,535,959
Stocks and bonds of companies controlled, nearly all of which are collateral for loans created prior to 1896	9,704,326
Stocks, bonds and mortgages	7,985,823
Total assets, per books, June 30, 1904	$93,091,170
Offsets—Collateral sinking fund bonds, $1,350,000, and current liabilities, $4,097,494; total	$4,447,494

SINKING FUND.—Whenever, in any year, a dividend is paid on the stock, an amount must be paid simultaneously to the trustee equal to 5 cents per ton on all coal mined by the Coal & Iron Company during the preceding year, if the aggregate of dividends so declared exceeds that sum; otherwise such amount as shall equal the dividends so declared. Under this provision general mortgage 4s (not callable) were purchased and canceled as follows: In Mar., 1900, $433,000; in 1901, $391,000; 1902, $443,000; 1903, $253,000; in Mar., 1904, $495,000.

DIVIDENDS—per cent	1900.	1901.	1902.	1903.	1904.	1905.
1st preferred	0	0	3	4	4	Mar., 2
2d preferred	0	0	3	4	4	May, 2
Common	0	0	0	0	None.	Feb., 1½

First call on common 1½ p. c., paid Feb. 1, 1905. V. 79, p. 274.

BONDS. The *General Mortgage* 4s (abstract V. 64, p. 612), are secured by mortgage and pledge of all properties and securities owned at the time of the reorganization, and all other property acquired thereafter by use of the new bonds. The new mortgage is also subject only to the bonds and other reservations is made, based upon properties or securities of all the lines of railroad owned, including the Philadelphia & Reading Railway Company proper, 635 miles; various leasehold lines, 635 miles; all the property of the Coal & Iron Company, or the securities thereof; equipment valued at about $18,000,000, also marine equipment.

Reservations.—It has a first lien on a majority of the capital stock of various companies in the system owning 453 miles of railroad, and on various bonds of other companies, and all cash in the $135,000,000 bonding of Nov. 1, 1897, $1,960,000 were in No. 1903, reserved to take up undistributed bonds and $12,500,000 for construction, equipment, etc., at not over 90 per cent of cost. See V. 65, p. 516.

Improvement mortgage 6 p. c. bonds of 1873 due Oct. 1, 1897, were extended at 4 p. c. for 50 years from April 1, 1897, payable in U. S. gold coin, principal and interest. See V. 64, p. 152, 709; V. 65, p. 516. The *consol* 5s of 1882 for $5,673,042 were also extended at 4 p. c. to Mar. 1, 1937. The Reading Co. and Coal & Iron Co. become responsible. See V. 65, p. 870, for agreement. V. 79, p. 152, 1038.

Terminal mortgage bonds, see V. 64, p. 85 and V. 66, p. 732.

For terms of sinking fund, &c., see V. 65, p. 278 and SUPPLEMENT.

The bonds were in 1902 extended to Feb. 1, 1932, at 4 per cent, principal and interest being guaranteed by the Reading Co., and sinking fund reduced to $30,000 yearly. V. 65, p. 278; V. 79, p. 152.

The *Philadelphia Subway Loan* is payable after ten years from date in 20 annual installments, to secure which $500,000, bearing interest, are pledged as collateral, and $1,000,000 more is being set aside in monthly instalments. See V. 58, p. 1110; V. 62, p. 950; V. 63, p. 881; V. 71, p. 758.

The *Atlantic Central collateral trust* bonds ($250,000,000 present issue) are secured by deposit of $14,500,000 Cent. RR. of N. J. (cost $23,200,000 of the $27,213,800 stock outstanding, $1,495,000 Perkiomen bonds and $1,440,000 Port Reading 1st mtge. bonds. Also part of the $45,000,000 authorized being reserved to acquire the minority stock of the Central Company. They are subject to call on April 1, 1906, or any interest day thereafter, at 105 and interest on 60 days' notice. See abstract of mortgage. V. 72, p. 487; V. 73, p. 847.

The *Lehigh Valley & Morris* stock collateral bonds are secured by deposit of $1,495,000 out of $1,500,000 W. & N. stock. V. 72, p. 340.

Car trusts of 1899 see V. 69, p. 1346; V. 71, p. 759. The $3,200,000 car trust of 1901 covers 1,000 steel cars, 1,000 box cars, 1,000 refrigerator cars, 1,000 steel coal and 500 gondola cars, 500 box cars. They are additionally secured by $833,000 of the general mortgage 4s, which may by withdrawn as the car trusts are paid. V. 72, p. 1293.

LATEST EARNINGS.—From July 1 to Nov. 30 (5 months) results were:

5 mos. to	P. & R. Ry.—Gross.	Net.	Coal & Iron Co.—Gross.	Net.	Read. Co. Gross.	Read. Co. Interest.
1904	$14,956,943	$7,114,253	$13,235,581	$878,674	$290,814	$8 345,741
1903	14,202,437	5,581,994	13,814,158	1,228,228	276,446	8,345,248

Charges all Cos. 5 mos. 1904.....$4,327,500; balance, sur., $4,956,241
do do 1903.....4,326,200; balance, sur., 3,229,028

ANNUAL REPORT.—Report for 1904 was given at length in V. 79, p 1019, 1035. See also editorial, p. 996.

Years Ending June 30.	1904.	1903.	1902.
Railway company—Receipts	$34,939,396	$29,429,791	$29,511,534
Net (incl. rents, rents from real estate, &c.)	21,114,592	20,589,263	18,765,998
Net earnings	$13,790,804	$11,836,528	$10,745,536
Coal & Iron Co.—Receipts	$35,251,174	$23,279,241	$26,519,530
Expenses, earnings	21,460,374	20,131,304	26,293,005
Net earnings	$1,232,450	$1,147,998	$236,327
Reading Co.—Net income	6,849,685	6,431,711	5,312,129
Net earnings all Cos	$21,572,938	$19,416,232	$16,293,992
Fixed charges and taxes	14,589,207	14,485,222	14,359,099
Surplus	$7,2 3,+31	$4,951,010	$1,934,893
Accumulated surplus	$14,406,456	$9,357,623	$4,438,840
Dividends on 1st pref	(4) 1,120,000	(4)1,120,000	(3)840,000
Dividend on 2d pref	(3½)1,470,000		
Surp. end of year (all cos.)	$11,816,456	$8,237,623	$3,599,840

OFFICERS.—Pres., George F. Baer; Vice-Pres., and Sec., W. R. Taylor; Treas., Richard Tull; Comptroller, Asa Wing.

Directors—Joseph S. Harris, George F. Baer, Henry C. Frick, E. T. Stotesbury, Henry A. Dupont, Henry P. McKean, Samuel Dickson, Charles Steele and R. McC. Twombly.

Office—Reading Term. Build'g, Phila.—(V. 79, p. 2746; V. 80, p. 118.)

Rensselaer & Saratoga RR.—ROAD.—Embraces 192 miles, viz:

Road owned	*Miles.*	*Leased (Continued)—*	*Miles.*
Troy to Lake Champlain	79	Ft. Edward to Caldwell	15
Leased—		Vermont line to Castleton, Vt.	7
Troy to Waterford Junc., etc	14	Eagle Bridge, N. Y., to Rutland, Vt	62
Schenectady to Ballston	15		

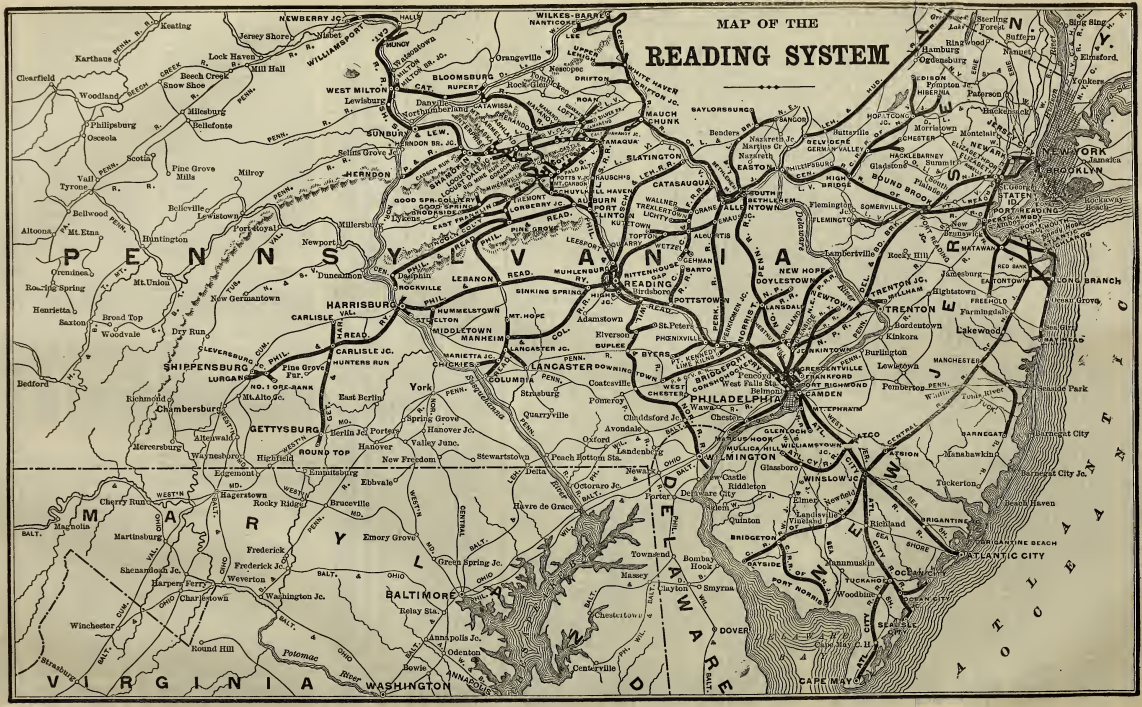
MAP OF THE
READING SYSTEM
PENNSYLVANIA
NEW JERSEY
NEW YORK
MARYLAND
DELAWARE
VIRGINIA
PHILADELPHIA
READING
BALTIMORE
WASHINGTON
ATLANTIC CITY
CAPE MAY
LANCASTER
HARRISBURG
TRENTON
CAMDEN
WILMINGTON
NEWARK
JERSEY CITY
BROOKLYN
NEW YORK
ATLANTIC OCEAN
DELAWARE BAY
DELAWARE RIVER
Potomac River

RAILROADS. For explanation of column headings, &c., see notes on first page of tables.	Miles of Road.	Date of Bonds	Size, or Par Value.	Amount Outstanding	Rate per Cent.	When Payable	Where Payable, and by Whom.	Bonds—Principal, When Due. Stock—Last Dividend.
Ric.Fr.& Pot.(Con.)—Con. M., $500,000, g.Co.c'o'ar	82	1890	$1,000	$500,000	4½g.	A. & O.	N.Y., Phila. or Richm'd.	Apr. 1, 1940
General mortgage, $4,000,000	....	1903	....	2,300,000	3½	A. & O.	do do	Apr. 1, 1940
Rich. & Meck.—1st M., $315,000, g. (V. 89, p. 391).c	31	1898	1,000	315,000	4 g.	M. & N.	J. P. Morgan & Co.	Nov. 1, 1948
Richmond & Petersburg—See ATLANTIC COAST LINE RR.								
Rich.-Wash. Co.—Coll. Tr., g., gu., red. 105.N.o'ar	....	1903	1000&c.	6,500,000	4 g.	J. & D.	N.Y., N.Y. Sec. & Tr. Co.	June 1, 1943
Rio Grande Junc.—See D. & R. G.	....	....	1,000	2,000,000	4½g	Yearly.	(N.Y., Mait., Coppell's)	Feb.11,'04,4½
1st mortgage, gold, guaranteed.c'e	62	1889	1,000	2,000,000	5 g.	J. & J.	N.Y., 52 William St.	Dec. 1939
Rio Gr. Sierra M. & Pac.—1st M. g.,$20,000 p.m.Ce	156	1897	1,000	2,000,000	6 g.	J. & J.	N. Y. Co.'s office.	July 1, 1917
Rio Gr. Southern—1st mort. g., $2,000 p.m.	180	1890	1,000	4,510,000	4 g.	J. & J.	N.Y., Mait., Coppell & Co.	July 1, 1940
Rio Grande Western—See DENVER & RIO GRANDE.								
Roch. & Genesee Val.—Stock, 6% rental Erie RR.	18	....	100	555,200	6	J. & J.	N. Y., by Erie RR. Co.	Jan., 1905, 3%
Rock Island Co.—Common stock. See descript. com.	....	....	100	88,326,300	....	....	Checks mailed	Dec. 1904, 0
Pref. stock, (see text) non-cum., $54,000,000	....	....	100	48,690,200	4 in 1904	Q.—F.	do do	Feb. 1, '05, 1%
BONDS OF SYSTEM.								
Ch. R. I. & P. RR. col. tr. M., $75,000,000 Ce.c'ar	....	1902	1,000&c	69,557,475	4 g.	M. & N.	N.Y., First Nat. Bank	Nov. 1, 2002
Ch. R. I. & P. RR. col. tr. M., red. at 102½, Ce.c'ar	....	1903	1,000	17,225,000	5 g.	M. & S.	New York.	Sept. 1, 1913
C.R.I.& P. Ry. 1st M.Ch., 1st Ce. Sub. Bd. Co. Ctf.	704	1903	1,000	16,150,000	4 g.	J. & J.	N. Y., First Nat. Bank	July 1, 1917
General mort., $100,000,000, gold, 4's c....c'ar	3,168	1898	1,000&c	61,581,000	4 g.	J. & J.	do do	Jan. 1, 1988
Col. Tr. M., g., See B to F, due yrly, red. 101½, Ce.c'r	....	1902	1,000	20,916,000	4 g.	M. & N.	do do	May, 1905-18
Ref. M. $1,000,000,000, g., red. to 107½ Ce. o'ar	Text.	1934	....	16,154,000	4 g.	A. & O.	do do	Apr. 1, 1934
Notes secured by dep. of $7,500,000 ref. bonds	....	1904	50,000	5,000,000	4½ g.	A. & O.	do do	Apr. 1, 1905
Notes, $11,250,000 ref. bonds, red. at 102	....	1904	....	7,500,000	4½ g.	J. & J.	do do	July 1, 1907
1st mort. on Elevator, $1,000,000, g., gu. par	....	1904	1,000	1,000,000	5 g.	A. & O.	Chicago.	Oct. 1, 1924
Burl. C. R. & No. 1st M., lawful money F. c.'ar	365	1876	100 &c.	6,500,000	5	J. & D.	N. Y., First Nat. Bank.	June 1, 1906
C. Rap. J. F. & N.W., 1st M., g., gu. (text) Ce.c'ar	293	1881	1,000	2,500,000	5 g.	J. & J.	do do	Oct. 1, 1921
B.C.R. & No. con. 1st M. & col. trust, gold F.c'ar	1,392	1884	1,000 &c	11,000,000	5 g.	A. & O.	do do	Apr. 1, 1934
Minneap. & St. L., 1st M., gold (assumed) Ce...	12	1877	500	150,000	7 g.	J. & D.	do do	June 1, 1927
Rock Island & Peoria, consol. mortgage	183	1880	1,000	450,000	6	J. & J.	do do	July 1, 1925
Choc. O. & G., gen. (now 1st M., $5,500,000, g.c'	283	1894	1,000	5,500,000	5 g.	J. & J.	do do	Oct. 1, 1919
Choc. & Sou. 1st M., $3,750,000, ass'd G.Pc.r	282	1899	1,000	3,525,000	5 g.	J. & J.	do do	Jan. 1, 1949
I. Rock Bridge 1st M., gold, guar. (text) Ce.c'r	....	1902	1,000	355,000	6 g.	J. & J.	do do	July 1, 1919
Consol. M. (see text), $30,000,000, gold. GP.c'r	962	1902	1,000	5,111,000	5 g.	M. & N.	do do	May 1, 1952

LEASE.—Leased in perpetuity March 1, 1871, to the Delaware & Hudson, which, June, 1903, paid 7% on stock rental, and 3% additional on the stock and interest on bonds. Guaranty on stock, V. 56, p. 773.

Year.	*Gross.*	*Net (over taxes).*	*Rentals.*	*Bal., def.*
1903-4.....	$3,252,255	$970,455	$1,091,321	$553,455
1902-3.....	3,299,118	791,233	1,075,977	284,744

—(V. 73, p. 337; V. 74, p. 1088; V. 75, p. 342, 1147.)

Richmond Fredericksburg & Potomac RR.—Owns from Richmond, Va. to Quantico, 64 miles; James River branch, 3 m.; leases Quantico to Junction, etc., 3 miles, total 85 miles; being double-tracked. The dividend obligations carry no voting power. Rich. & Petersb. Connection RR. stock of $1,000,000, owned, pays 6% per annum. See Leases. The R. F. & P. RR. guaranteed stock is secured by mortgage.

The Richmond-Washington Co. (see below) in 1901 took over $947,200 of the $1,316,900 common stock, and "union" line of that company has been operated by Rich. Fred. & Pot. officials since Nov. 1, 1901. V. 74, p. 1143.

DIVS. on stock & '04, '05, '06, '07, '08, '09, 1900 to 1904. 1905.
div. oblig. p. c. } 6½ 7 7 6½ 7 7 8 yearly. Jan., 4½

BONDS.—Of the gen. 3½s of 1903, due Apr., 1943 ($4,000,000 authorized), to be issued for additions, improvements, &c., $2,000,000 have been or are to be acquired and placed under the Richmond-Washington Co. mortgage, the remaine $50,000 being reserved to retire the consol. 4½s at maturity. On Dec. 31, 1904, $2,900,000 were outstanding June 30, 1904. See V. 77, p. 2388, 2391.

EARNINGS.—5 months, { 1904.....Gross, $575,376; net, $168,301
July 1 to Nov. 30. { 1903.....Gross, 558,249; net, 166,646

REPORT.—Report for year ending June 30, 1904, was in V. 80, p. 159, showing, gross, $1,522,331; net, $510,831; other income, $12,270; charges, $312,72; dividends (7%), $455,000; bal., def., $244,152; bal., syr., $96,834. In 1902-3, gross, $1,338,904; net, $398,383; other income, $10,968.—(V. 77, p. 629, 2388, 2391; V. 78, p. 769; V. 79, p. 2457, 2745.)

Richmond & Mecklenburg RR.—Keysville, Va., to Clarksville, Va., 31 miles. Road is leased by South Ry. Co. for 50 years from Nov. 1, 1896, for interest on bonds, 1902, p. 1. Stock, $357,900 (par $100), of which $300,000 owned by So. Ry. Co.—(V. 71, p. 1121.)

Richmond & Petersburg RR.—See Atlantic Coast Line RR. Co.

Richmond-Washington Company.—Controls a "union" line Washington, D. C., to Richmond, Va., 115 miles, in connection with those of the following roads, viz., the Pennsylvania RR., Baltimore & Ohio RR., Atlantic Coast Line Co., Southern Ry., Seaboard Air Line Ry. and Chesapeake & Ohio Ry., and owns the entire interest in the $1,000,000 capital stock; operation began Nov. 1, 1901. The entire roads to be double-tracked. (V. 73, p. 1196; V. 74, p. 1143; V. 75, p. 1147.) Incorporated on Sept. 5, 1901, and acquired $947,200 of the voting capital stock of the Richmond Fredericksburg & Potomac RR. and the entire stock of the Washington Southern Ry., extending from the south end of Long Bridge across the Potomac River to Quantico, 36 miles.

The collat. trust 4s of 1903 ($11,000,000 authorized issue), are guaranteed, jointly and severally, by the Penn. RR. and by the six roads named above; of the bonds $6,500,000 have been sold for double-tracking and improvements. (V. 77, p. 629, 695; V. 78, p. 769.) In 1903. See list of collateral and form of guaranty, V. 77, p. 2391. Cal. year 1903, int. on investments and deposits, $172,041; taxes, etc., $32,365; div. (6), $60,000; bal., surplus, $79,676. (V. 78, p. 769.)

Rio Grande Junction Ry.—Owns road Rifle Creek, Col., to a connection with the Denver & Rio Grande at Grand Junction, 62 miles. This is a consolidating line, the reports of the companies forming the Denver and Denver and Colorado Springs. Leased by Colorado Midland *Railway* and Denver & Rio Grande at 30 p. c. of gross earnings, which companies jointly and severally guarantee interest on bonds and int. on River div., 1898, 80cts.; 1899, $1 20; 1900, $1 96; 1901, $3 75; 1902, $4; 1903, $3 90; 1904, $4 25. Year 1902-03, gross, $593,366; rental, $178,010.—(V. 66, p. 237; V. 78, p. 2385.)

Rio Grande Sierra Madre & Pacific RR.—Organized in Mexico in 1896; incorporated in N. Y. State in June, 1897, being completed from Ciudad Juarez on Rio Grande through Lake Guzman, Sabinal and San Pedro mining region, to Terrazas, 162 miles. In Oct., 1904, the road was sold to W. C. Greene (President of the Greene Consolidated Copper Co.) and associates, an extention to be built southwesterly about 100 miles through timberlands recently purchased by them. V. 79, p. 1206. Authorized issue of bonds, $2,000,000 (or $20,000 per mile) and bonds are authorized at $20,000 per mile, of which $2,000,000 issued for construction to July, 1898.

President, W. C. Greene; Treasurer, E. J. Gates. Office, 24 Broad St., New York.—(V. 60, p. 164.)

Rio Grande Southern RR.—*(See Map Denver & Rio Grande.)*—Owns narrow-gauge road, Durango, Col., southerly, via Ophir, 162 miles, and branches, 18 miles. Stock, $4,510,000; June 30, 1904, $2,255,600 owned by Denver & Rio Grande. See V. 63, p. 404. Mortgage abstract, V. 54, p. 163, and application to N. Y. Stock Exchange in V. 54, p. 446. Of the bonds, $2,277,000 are guaranteed by D. & R. G. V. 70, p. 791. See guaranty, V. 70, p. 1200.

EARNINGS—For 5 months ending Nov. 30:

5 months.	*Gross.*	*Net.*	*Oth. inc.*	*Charges.*	*Balance.*
1904.....	$202,186	$98,005	$3,025	$91,190 sur.	$9,840
1903.....	202,051	88,108	3,217	91,241 sur.	84

For year ending June 30, 1904, gross, $461,566; net, $192,010; other income, $6,379; interest, taxes, etc., $214,125; deficit for year $18,227. In 1902-03, gross, $553,554; net, $278,157.—(V. 71, p. 339.)

Rio Grande Western RR.—See Denver & Rio Grande RR.

Rochester & Genesee Valley RR.—Avon to Rochester, N. Y., 18 miles. Leased July 1, 1871, in perpetuity to Erie Ry. Rental, $34,012. —(V. 79, p. 2458.)

Rock Island Co.—*(See Maps, pages 362, 363.)*—Incorporated in New Jersey on July 30, 1902, anc acquired, per plan V. 75, p. 240, the entire stock of Chic. Rock Isl. & Pac. RR. Co. (which owns nearly new co.), whose bonds, together with the stocks of the Rock Island Company, were issued in exchange for (1) $9,557,400 of the $74,817,100 Chicago R. I. & Pacific *Railway* bonds which are, and (2) per plan V. 76, p. 1408, 1406), for over 90 p. c. of the $29,000,000 St. Louis & San Fran. common stock. The Rock Island interests (through Chic. R. I. & Pac. Ry.), jointly with Union Pacific, control Chicago & Alton. V. 79, p. 1462, 2206.

ROAD.—The road, clearly shown on accompanying maps, includes:

Main Line.	*Miles over-ated.*	*Miles constr.*	*Trackage.*	*Miles oper.*
ROCK ISL. SYSTEM—			FRISCO SYSTEM—	
Chic. Rock Isl & Pac.....[V.80]	1,761	21	St. L. & San Francisco.. [V.78]	4,612
Chic. Rock Isl. & El Paso... 11	41	112	6,791	Pacific Lines leased.. 198
Chic. Rock Isl. & Gulf.... 307	70	407	Chicago & Eastern Ill.	228
St.L.K.C.& cd. K. C. R.I.	198	....	298	St. Is. Mem. & So. East...	681
Total Rock Island ...	2,167	142	*7,699	Total Frisco.....	5,719

* Includes leased lines and trackage, 559 miles. Includes Red River, Texas & Southern, Fort Worth & Gt. Northern, Blackwell Enid & Tex. and Okla. City & Tex.

Friendly interests control the Evansville & Terre Haute, 331 miles.

STOCK.—Common stock authorized $36,000,000; preferred $54,000,000. Of stock of the controlling companies issued and acquired, and the amounts of Rock Island Co. stock therefor, follow: V. 76, p. 1408.

	Total Stock issued.	*Total acquired.*	*Rock Isl. Co. issues, Common.*	*Preferred.*
Chicago Rock Island & Pac. Ry.	$75,000,000	$69,557,400	$69,557,475	$18,660,210
St. Louis & San F. Ry. com. stock	29,000,000	25,848,0	19,338,357	....
Total.....	$104,000,000	$95,192,200	$88,895,832	$18,660,200
Balance.....			7,113,968	5,339,800
Total June 30, 1904.....			$96,000,000	$54,000,000

The preferred stock is preferred as to capital and also as to non-cumulative dividends at the rate of 6 p. c. per annum, and beginning after to and including 1909, then 5 p. c. for 1910 and thereafter to 1916, inclusive, and thereafter 4 p. c. The preferred stockholders are entitled after a payment of 6 p. c. thereon to additional dividends at can only be increased with the consent of two thirds of each class.

DIVIDENDS.—Dividends on pref., Feb., 1903 to Feb., 1905, both inclusive, 1½ p. c. each quar. (Q.-F.)

BONDS.—As to Chic. R. I. & P. *Railway* refunding mortgage of 1904, of which $25,855,000 was issued in Nov., 1904, see that company and V. 78, p. 2128, 2394; V. 79, p. 1716, 2206.

OFFICIAL STATEMENT.—As to securities, rights of shareholders, etc. see V. 75, p. 1157.

EARNINGS.—For results of operations of the Chicago Rock Island & Pacific Ry. and its leased and auxiliary lines (forming "Rock Island system") and of the St. Louis & San Francisco lines (Frisco system), see those companies in this Section; also the Chicago & Eastern Illinois. For the reports of the companies forming part of the Rock Island Co. see the CHRONICLE of Oct. 22 and 29, 1904.

The following is a consolidated account of the Rock Island Co. and the Chicago Rock Island & Pacific *Railroad* for the year ending June 30, 1904 (see report V. 79, p. 950), is as follows:

Dividends on Chic. R. I. & P. Ry. stock owned.....	$5,564,592
Other Dividends.....	64,817
Total income.....	$5,629,409
Expenses and taxes.....	$56,924
Int. on R. I. Co. & *Railroad* bonds.....	3,406,000
Dividends paid (4 per cent).....	1,947,608—5,499,645
Balance, surplus.....	$129,764

OFFICERS.—Chairman of Board, W. B. Leeds; President, Mather Bickham; Treasurer and Secretary, D. G. Reid; Vice-President, Assistant Treasurer and Assistant Secretary, George T. Bogg.

Directors—W. B. Leeds, Wm. H. Moore, D. G. Reid, F. L. Hine, Geo. G. McCurdy, James Speyer, D. G. Reid, Jr., all of New York; R. H. Cable, Robert Mather, James H. Moore and Marshall Field, Chicago; B. F. Yoakum, St. Louis; H. C. Frick, Pittsburg; Charles Steele, Philadelphia. Finance Committee—W. B. Moore, Chairman; James Speyer, W. B. Leeds, D. G. Reid, J. H. Moore, F. L. Hine and Marshall Field.

N. Y. office, 71 Broadway.—(V. 79, p. 2797; V. 80, p. 118.)

Rock Island & Peoria Ry.—See Chicago Rock Island & Pacific Ry. Leased by the Chicago R. I. & Pacific for 999 years from June 1, 1902, for fixed charges and 6 per cent on the stock, the C. R. I. & P. in 1903 acquiring title by deed, the 1,000 stock unexchanged for preferred stock guaranteed dividends at 6 per cent yearly, pay ble J. & J.

Rome & Clinton RR.—Owns road from Rome to Clinton, N. Y., 13 miles. Organized in 1869. Leased in perpetuity in 1891 to Delaware & Hudson Canal Co. and operated by N. Y. Ontario & Western.

RAILROADS.

For explanation of column headings, &c., see notes on first page of tables.	Miles of Road.	Date of Bonds	Size, or Par Value.	Amount Outstanding	INTEREST OR DIVIDENDS. Rate per Cent.	When Payable	Where Payable, and by Whom.	Bonds—Principal, When Due. Stocks—Last Dividend.
Rock Isl. Co. (Con.)—Choctaw car trusts, g. GP.c'	....	1900	$1,000	$50,000	5 g.	A. & O.	Phila., Girard Trust Co.	Oct. 1, 1905
Ser. B, $70,000 s.a. to Aug. '06, then $75,000 G P	....	1901	1,000	510,000	5 g.	F. & A.	do do	To Aug., 1909
Ser. C, $1,750,600, April, y'rly, be gin. 1903. G P	....	1902	1,000	1,320,000	4½g.	A. & O.	do do	April, 1905-10
Rome & Clinton—Stock (rental guaranteed).....	....	....	100	345,360	6¼	J. & J.	Clinton, N.Y., by check	Jan., '05, 3½%
Rome Watertown & Ogdensburg—Stock, guar. (rental 1st M., Wat. & R., Rome to Cape Vin., s.f., not dr'n. c'	97	1855	100 dr.	10,000,000	5	Q.—F.	N. Y., Gr. Cent. Station	Nov. 15, '04, 1¼
Consol. M. (int. only in gold, $2,500,000 are 3½s) F.c.	All	1874	1,000	417,300	6	M. & S.	do do	Sept. 1, 1910
Oswego Branch Co. 1st mtge., guar. (rental	17	1885	....	2,500,000	5 & 3½	M. & S.	do do	July 1, 1922
Syracuse Phenix & Oswego 1st mortgage. We.....	17	1885	....	100,000	6	F. & A.	do do	Aug. 1, 1915
Norw'd & Mon. L. M. s., g., $300,000 $1,000 each	13	1886	....	175,000	6	F. & A.	do do	Feb. 1, 1915
R. W. & Og. Term. RR. 1st M., gold, assumed ...c'	7	1888	1,000	175,000	6	F. & A.	do do	Feb. 1, 1918
Osw. & Rome, 1st M. 7s ($350,000) and 2d M. 5s, gu.	28	'68-'91	1,000	375,000	5 g.	M. & N.	do do	May 1, 1918
Utica & St. Hi. Riv. st'k, 7 p. c. guar. 1 p. c. by W. & O.	150	'68-'71	1,000	750,000	5 g. & 7	Various	do do	May 1, 1915
U. & B. R. 1st M., $2,000,000, g., gu. p. & i. C. c.	150	1890	1,000	1,103,000	7	M. & S.	do do	Sept. 30 '05, 3½
Rutland—Stock, preferred (for com. see text).....	120	....	100	1,950,000	4 g.	J. & J.	do do	July 1, 1922
First consol. mort. for $5,000,000 gold, k. r. & c.	120	1891	1,000	4,950,000	4 g.	J. & J.	Company's office	July 1, '03, 1%
Ogd. & L. Ch. 1st M., $4,400,000, g., assu. Ce.c'	127	1898	1,000	3,490,200	4½g.	J. & J.	N. Y., First Nat'l Bank.	July 1, 1949
Ran. Ctg. 1st M., g., assuming, $1,350,000 R. c'	43¼	1899	1,000	4,400,000	4 g.	J. & J.	do do	July 1, 1948
Benning & Rutland—1st ref. M. g., assumed N.o'c'	59	1897	1,000	1,350,000	4 g.	J. & J.	Boston, City Trust Co.	July 1, 1949
2d M., gold, assum., sub. to cal afr. 1901 Co.c'	59	1901	1,000	500,000	4½g.	M. & N.	N. Y., First Nat'l Bank.	Nov. 1, 1927
Chath. & Lch. Ha. 1st M. $500,000, g., p. & i. c. S.	58	1901	1,000	500,000	5 g.	M. & S.	do do	Mch. 1, 1920
Equipment trusts, g., maturing $33,000 yearly...	....	1901	1,000	500,000	4 g.	M. & S.	do do	Mch. 1, 1951
Equip. tr., $1,000,000, g., $100,000 y'rly, be gin.	....	1902	1,000	313,000	4½g.	A. & O.	do do	Nov. 1, '05-12
Ogdensburg Term. Co. 1st mt. gu., $1,750,000 y'rly	....	....	....	120,000	4	A. & J.	Rutland, Vt., Cl. N. Bk.	Oct., 1905-17
Rutland & Whitehall RR.—Stock (no bonds)	7	....	100	255,700	6	Q.—F.15	Troy, United Nat. B'nk.	Nov. 15, '04, 1½
Sag. Pascoag & Narr.—1st M., $1,000,000, g., gu. p. & i. N. c'	66	1900	1,000	1,000,000	4 g.	F. & A.	N. Y., Seney & Tr. Co.	Aug. 1, 1931
St. Johnsb. & L. Champl.—1st M. ($1,328,000 gu.) s.c'	131	1894	1,000	2,500,000	5 g.	M. & S.	Boston, Comp'y's Office.	Mch. 1, 1944
St. Johns River Term.—1st M. $2,000,000 N.....	....	1902	....	1,000,000	4	J. & J.	New York.	July 1, 1952
St. Jos. & Gr. Isl. Ry.—1st pf. stock, 5%, non-cum.	....	....	....	5,500,000	5 in 1902	J. & J.	N. Y., Central Trust Co.	July 1, 1902
1st mortgage, gold ..... Cec'&r	251	1897	1,000	3,500,000	4 g.	J. & J.	N. Y., Central Tr. Co.	Jan. 1, 1947
Equipment notes, gold ..... $100,000 semi-ann..	....	1904	1,000	650,000	5 g.	M. & S.	First Tr. & Sav. Bk., Chic.	May '05-Nov '09
St. Law. & Adirond. Ry.—1st M., $800,000, g., N.o'c'	43	1896	1,000	800,000	5 g.	J. & J.	N. Y., Secur'y & Tr. Co.	Jan. 1, 1996
2d mortgage, $400,000, gold. N.o'	43	1896	1,000	400,000	6 g.	A. & O.	N.Y., Colonial Trust Co.	Oct. 1, 1996

Rome Watertown & Ogdensburg RR.—*(See Map New York Central & Hudson River Railroad.)*—Owns from near Niagara Falls to Massena Springs, N. Y., 192 miles, Richland to Pulaski, 16; East Oswego, leased from the Oswego & Rome RR. and Suspension Bridge to Lewiston Jct., 9 miles; and trackage to Suspension Bridge, 8 miles; Richland to Rome, 41 miles; branches to Mexico, Vincent, Ogdensburg, Pulaski, Fulton, etc., 110 miles; total owned, 414 miles. Leases Utica & Black River Railroad, 31 miles; Oswego & Rome RR., 17 miles; Rome to Ogdensburg, and Clayton branch, 150 miles; Oswego & Rome Railroad ($202,200 of $214,900 stock owned), 27 miles, and Niagara Falls Branch RR., in Canada, 2 miles; total leased, 229 m.; total, 639 m.

LEASE.—In 1891 leased during corporate existence and renewals to N. Y. Central, which assumes the debt and guarantees 5 p. c. on stock; guaranty, see '92, p. 1016. *Price of Black River* stock released in perpetuity, 7 per cent on stock guaranteed.—(V. 72, p. 1238.)

Rutland RR.—Controls Rutland Transit Co., and operating steamers between Ogdensburg and Lewiston Jct., connecting with Rutland cars; car trains into Montreal from Noyan Jct. over Quebec Southern and Canadian Pacific, and to Troy and Albany over Boston & Maine and N. Y. Central & Hudson River RR. (V. 72, p. 1238.)

RR. Lines Owned.	*Miles.*	*Leased, etc.*	*Miles.*
Bellow's Falls, Vt., to Ogdensburg, N. Y.	283	Lines to Ticonderoga, etc....	18
Rutland, Vt. to Chatham N.Y. 114		Total operated	415

Owns entire $100,000 stock and $100,000 4 p. c. bonds of Rutland & Noyan RR., extending 1 mile from Canadian Pacific line, and entire $200,000 stock of Ogdensburg Terminal Co.—V. 75, p. 1029, 1030; p. 437; V. 72, p. 88, 822.) In Jan., 1905, the N. Y. Central & Hudson River RR. acquired control.—V. 80, p. 1238.

STOCK.—In July, 1904, all but $199,400 common stock had been exchanged for pref. ten of common for one of pref. V. 72, p. 439.

Dividends (Year '02 to '05, '06, '07, '08, '09, '00, '01, '02, 1903. None on pref.; P. C. 4 years) 4 4 4 4

Accumulated dividends on preferred said to aggregate 130 per cent.

BONDS.—Rutland-Canadian mortgage is for $1,350,000 (see advt. in CHRONICLE of July 15, 1899). Int. and sinking fund 1% per cent equipment bonds were sold. V. 74, p. 726. Of the amounts shown in the table above as outstanding there were in the Rutland treasury June 30, 1904, $500,000 Chatham 4s and $50,000 Equipment 5s, unissued.

EARNINGS.—For 6 months ending Dec. 31:

6 mos.	*Gross.*	*Net.*	*Otherinc.*	*Charges.*	*Bal., sur*
1904.....	$1,842,228	$525,636	$221,261	$377,497	$369,400
1903.....	1,329,488	496,978	23,377	356,797	164,058

REPORT.—Report for year 1903-04, in V. 79, p. 1701.

Year Ending June 30.	1903-04.	1901-02.
Gross earnings.....	$2,414,452	$2,376,563
Net earnings.....	768,928	717,767
Total net income.....	817,776	824,248
Deduct—Taxes and rentals.....	89,957	90,845
Interest on bonds.....	513,432	534,432
Interest on loans	....	49,229
Sink. fund for equip. b'ds.	100,000	100,000
Special fund "Hoosac"	103,043	....
Div. on pref. stock.....	(1%)90,576	(3%)261,726
Balance, surplus.....	$11,559	$7,136
	$7,136	$1,686

Directors.—W. H. Newman (President), Wm. K. Vanderbilt, Fred'k W. Vanderbilt, H. McK. Twombly, J. P. Morgan, William Rockefeller, James Stillman and Chauncey M. Depew. New York; Percival W. Clement, Rutland, Vt.; W. Seward Webb, Morrisville, Vt.; Fletcher D. Proctor Proctor, Vt.; Olin Merrill, Bellows Falls, Vt.; Robert Treat Paine, Boston, Mass.

—(V. 77, p. 38, 90, 512, 2033; V. 79, p. 1701, 1950; V. 80, p. 223.)

Rutland & Whitehall RR.—Owns N. Y. State line to Castleton, Vt., 7 m. Leased Feb. 1, 1870, to Rutland RR. for 999 years. Stock $600,000; par $100; dividends, 6% yearly, Feb. 1, 1905, 3%; 1904, 6%; 1903, 6%; 1902, 6%; 1901, 6%; 1900, 6%; 1899, 6%; 1898, 6%; 1897, 6%; 1896, 6%; 1895, 6%; 1894, 6%; 1893, 6%; 1892, 6%; 1891, 6%; 1890, 6%; 1889, 6%; 1888, 6%; 1887, 6%; 1886, 6%; 1885, 6%;

RAILROADS. For explanation of column headings, &c., see notes on first page of tables.	Miles of Road.	Date of Bonds.	Size, or Par Value.	Amount Outstanding.	INTEREST OR DIVIDENDS. Rate per Cent.	When Payable	Where Payable and by Whom.	Bonds—Principal, When Due. Stocks—Last Dividend.
St. Louis & Cairo—See MOBILE & OHIO.								
St. Louis Bridge—See TERM. RR. ASS'N OF ST. LOUIS.								
St. L. Ft. Reno & W.—1st M., $1,240,000, g., red. text	42	1903	$1,000	$1,240,000	4 g.	J. & D.	N. Y. & East St. Louis, Ill.	July 1, 1953
St. L. Kan. City & Col.—1st M., $10,000,000, g. text	292	1931	1,000	4,735,000	4 g.	J. & D.	N. Y., Morton Tr. & St. L.	July 1, 1951
St. L. M. & S. E.—1st M., $16,000,000, g., p. & l. red. N	674	1904	....	15,579,000	4½ g.	J. & D.	N. Y. N. Y. Sec. & Tr. Co.	June 1, 1939
St. Louis Merch. Br. Term.—1st M., gu. p. & l., g. $\frac{8}{8}$ L. c	....	1930	500 &c.	3,500,000	5 g.	A. & O.	N. Y., Fr'sL. & Tr. & St. L.	Oct. 1, 1930
Merch. Br's 1st M., red. at 105 & int.	....	1930	1,000	3,500,000	6 g.	F. & A.	N. Y. Farmers' L. & Tr. Co.	Aug. 1, 1930
St. L. & No. Ark.—1st M., g., $25,000 p. m. text. U. $	126	1900	1,000	3,065,500	5 g.	J. & D.	N. Y., Un. Tr., and St. L.	Jan. 1, 1941
St. Louis & San Fran.—Com. stock, $64,000,000	1,691	....	100	29,000,000	....	....	.....	
1st pref. stock, 4 per cent non-cum., $30,000,000	1,691	....	100	14,000,000	4	Q.—J.	Checks mailed.	Jan. 2, '05, 1%
2d pf. stk. 4% n-cn. $31,000,000	1,691	....	100	16,000,000	4 in 1904	Q.—M.	do do	Dec. 1, '04, 1%
K. C. Ft. S. & M. pref. stock, cts., $15,000,000	....	....	100	13,510,000	4 g.	Q.—J.	N. Y. Mercr. Trust Co.	Jan. 2, '05, 1%
C. de E. L. com. stk. for cts., $7,217,700, g. red. par. Pr'd'l	....	....	100	7,217,800	10 g.	J. & J.	Checks mailed.	July 1, 1942
do pref. do $6,830,700, g., red. par. Col	....	....	100	5,211,700	6 g.	Q.—J.	do do	July 1, 1942
Refunding mtge., gold, $50,000,000	2,580	1901	1,000 &c.	24,351,000	4 g.	J. & J.	N. Y. Morton Tr. Co.	July 1, 1951
Coll. tr. notes, red. sec. by St. L. M. & S. E. stk.	....	1904	1,000	5,000,000	5 g.	J. & D.	New York.	Dec. 1, 1906
Col. tr. notes (St. L. S. F. & N. O.), g. red. par. No	222	1903	1,000	6,892,242	4½ g.	J. & D.	do	Dec. 1, 1903
Notes for Ark. & Verdigris Co.	....	1904	500	2,500,000	5	M. & S.	.....	Sept. 1, 1905
BONDS UNDERLYING REFUNDING 4s.								
2d mortgage (now 1st), Series A, B & C, gold...	294	1876	100 &c.	2,050,300	6 g.	M. & N.	N. Y., Mercantile Trust.	Nov. 1, 1906
Mo. & W. Div. 1st M., g., $5,000 yearly, or at 105..c'	82	1879	1,000	129,000	6 g.	F. & A.	N. Y., United States Tr.	Aug. 1, 1919
St. L. & San F. col. trust gold, $. f. not drawn. U. $. c'	101	1880	1,000	195,000	6 g.	F. & A.	N. Y., Mercantile Trust.	Aug. 1, 1920
Gen. M., g. (1st on 365 m.), $5,000 are $. c'	996	1881	1,000	9,484,000	5 & 6 g.	M. & S.	N. Y., Mercantile Trust.	July 1, 1931
Collat. Trust mort. on branches, gold. U. n...c'	64	1887	1,000	439,000	5 g.	A. & O.	N. Y., Union Trust Co.	Oct. 1, 1927
Consol. mort., $50,000,000, gold, no option. H.c	2,393	1896	1,000	1,558,000	4 g.	J. & J.	N. Y., Mercantile Trust.	July 1, 1996
Southwest Div. 1st M., $1,500,000, red. at par, U.S.c'	117	1892	1,000	829,000	6 g.	A. & O.	N. Y., Mercantile Co.	Oct. 1, 1912
Cent. Div. 1st M., g., $3,462,000, red. at 102½. N.c'	103	1899	1,000	145,000	4 g.	A. & O.	do do	Apr. 1, 1929
Northwestern Division mortgage. N.c'	103	1900	500 &c.	47,000	4 g.	A. & O.	do do	Apr. 1, 1930
St. L. Wich. & W. 1st M., red. at 105, gold..... c'	145	1879	1,000	304,000	6 g.	M. & S.	do do	Sept. 1, 1919
F. Worth & R. Gr. 1st M., g., old 5s, int. red. C.c'	146	1888	1,000	2,923,000	4 g.	J. & J.	N. Y., H.B. Hollins & Co.	July 1, 1928
Str. Belt 1st M., g., red. 102½, eq. to call 5s. F.c'	16	1902	1,000	1,000,000	4 g.	A. & O.	N. Y., Mercant. Tr. Co.	Oct. 1, 1952

* In Oct., 1904, $20,000 Southern Missouri & Arkansas bonds were outstanding.
a Exclusive of $200,000 additional deposited in special trusts. For underlying bonds deposited as security, see text.

owns and controls the Madison Ill. & St. L. Ry., connecting the town of Madison and East St. Louis, 8 miles; total, 15 miles. Lessee Mercantile Trust Company. Interest guaranteed by company's $2,000,000 stock. As to litigation, V. 77, p. 239, 512.

Stock authorized, $5,000,000, issued to Jan. 1, 1904, $2,939,500; par, $100. On Dec. 31, 1903, there was due to Terminal RR. of St. L. $1,333,489 for advances under its guaranty. In Nov., 1893, Terminal RR. Association of St. Louis was incorporated in the principal interest of its $3,500,000 first mort. bonds and the *interest* on $2,000,000 Merchants' Bridge 6s. The 6s are subject to call after 20 years at 110 and interest.

Earnings.—Year 1903, gross, $1,074,238; deficit under taxes and rentals, $69,397; interest, $190,193; deficit, $259,790.—(V. 77, p. 299.)

St. Louis & North Arkansas RR.—Helena, Ark., connecting with the St. Louis & San Francisco Ry., to Harrison, Ark., 64 miles; extension from Harrison to Leslie, 60 miles, was completed in Oct., 1903. In June, 1904, the Leslie Southern was incorporated in Ohio, 1902, with $3,000,000 capital stock, by the same interests, proposed to build an extension from Leslie south to Little Rock, Ark., 120 miles.

Successor by purchase of Helena, Brinkley & Little Rock Railway. The first mortgage of 1900 was to secure $3,212,500 5 p. c. gold bonds on entire proposed line of 240 miles, at $25,000 per mile, per plan V. 69, p. 645. Stock, $712,500, par $100. Year ending June 30, 1903 (112 aver miles), gross, $281,732; net, $113,969; int., $103,356; taxes, $6,254; bal., $4,359. President, Hamilton Moulin, St. Louis; Sec., W. S. Roberts, Eureka Springs, Ark.—(V. 73, p. 900).

St. Louis & O'Fallon RR.—V. 77, p. 1747.

St. Louis & San Francisco RR.—*See Map.*—ROAD.—As shown by the map, the system consists of this Co.

Lines owned—	*Miles.*
St. Louis, Mo., to Okla., O. T.	543
Springfield, Mo., to Ashdown Jct. (Kan. City), Mo.	189
Monett, Mo., to Red River, Ind. T.	224
Oklahoma, O. T., to Red Riv.	175
Sapulpa, Ind. T., to Denison, Tex.	193
Peirce City, Mo., to Ellsworth, Kan.	323
Hope, Ark., to Ashdown, I. T.	24
Beaumont, Kan., to Red River	318
Fayetteville, Ark., to Okmulgee, I. T.	144
Tulsa, I. T., to Avard, O. T.	175
Branches in Missouri, Kansas and Arkansas, etc.	281

¶ Also owns jointly with the Atch. Top. & Santa Fe the Kan. Southwestern Ry., Arkansas City to Anthony, Kan., 59 miles.

In Apr., 1903, the Oklahoma City & Western Ry., an extension from Oklahoma City southwestward to Texas, 134 miles, was completed. The Birmingham Belt RR., owning 16 miles of track around Birmingham, Ala., was purchased; also the St. Louis San Fran. & New Orleans Ry., Hope, Ark., to Ashdown, 24 miles, was completed in Jan., 1904. V. 74, p. 1197; V. 75, p. 75, 343. An extension was built from St. Louis to Shelbyville, Mo., 25 miles, at a connection with the Chic. & East. Illinois. V. 75, p. 291.

The entire stock of the St. Louis Memphis & Southeastern RR. was acquired in Nov., 1902, see that company's statement in V. 75, p. 1067, 1144.

In July, 1903, acquired the Ozark & Cherokee Central Ry., Fayetteville, Ark., to Okmulgee, I. T., 144 miles, with extensions under construction from Fayetteville to Rogers, Ark.; Okmulgee, I. T., to Oklahoma, O. T., and Muskogee, I. T., to Ft. Smith, Ark.; total to be 400 m. St. Louis & Gulf Ry., p. 769. See those companies.

The Arkansas Valley & Western RR., Avard, Okla., 175 miles, has been operated from Mar. 1, 1904. V. 78, p. 49, 1168. Houston Beaumont & Northern Ry., V. 75, p. 291.

The new north and south trunk line to New Orleans to be completed late in 1904, will include Chicago & Eastern Illinois, St. Louis Memphis & Southeastern and St. Louis & San Francisco to New Orleans & New Orleans, thence reaching New Orleans by Mobile & Ohio, New Orleans & Ft. and Illinois Central tracks. V. 77, p. 38, 148; V. 76, p. 1144; V. 77, p. 239; V. 78, p. 49; V. 79, p. 152.

Organization.—Organized June 30, 1896, to succeed to the property and franchises of the *Railway* company sold in foreclosure and receiver plan in V. 62, p. 1021. Successor by purchase of Ark. Midland, of Ark. & Pac., 112 miles, was purchased in July, 1897. V. 65, p. 150.

In May, 1903, the Road Valley Railroad, 26 miles, and the Pond, $68,000 common stock, the latter receiving (per $100) $60 in common stock of the Rock Island Co. and $60 in 5 per cent gold bonds of 1913, of the Chicago Rock Island & Pacific RR. See those companies, V. 76 p. 1086, 1249.

The New Orleans Terminal Co. was organized jointly by the St. Louis & San Francisco and Southern Ry. systems, and issued 4 p. c. gold bonds (present amount $3,000,000), which are guaranteed jointly by the St. L. & S. F. and the Southern Ry. V. 77, p. 38; V. 76, p. 1144.

The Kansas City Fort Scott & Memphis Ry., extending from Kansas City to Memphis, Tenn., with branches, a total of 871 miles, was acquired in 1901; its consol. mort. was closed and issued for interest on bonds and 4 p. c. on pref. stock trust certificates (see above table), the new refunding bonds being guaranteed, prin. and interest. See K. C. Fort Scott & Mem. in this Supplement and V. 72, p. 438, 502, 503, 1238. In May, 1901, acquired over 90 per cent of the stock of the Ft. Worth & Rio Grande Ry., Fort Worth to Brownwood, Texas, 146 miles; an extension, Brownwood to Brady, 49 miles, was completed in Dec., 1904. Control of Chicago & Eastern Illinois, 751 miles, was acquired in Aug., 1902; see below.

Stock.—Common stock issued, $30,808,000, of which $1,808,000 in Apr., 1904, held in treasury. The company reserves the right at any time to redeem either or both classes of stock at par in cash. Provisions of pref. certificates were in Supplement of Apr., 1897, p. 6.

Dividends.—	1897	1898	'99	'00	'01	'02	'03	'04	1905
First pref. stock.....% p. c.	2	2	2	2	2	2	2	2	1
Second pref.....	....	....	1 p. c.	2	2	3½	4	4	....

In lieu of half of the dividends on both preferred stocks were changed from semi-annual to quarterly.

Bonds—Consol. mortgage of 1896, see abstract in V. 64, p. 186.

Refunding 4 per cents of 1901, $85,000,000 authorized.
The refunding 4s are issuable and issued as follows (V. 77, p. 2391):

	Reserved.	Issued.
1. To retire underlying bonds	$62,500,000*	$42,616,100
2. For improvements, betterm'ts, new equipment, &c., for 5 years	6.0'0,000	4 000,000
3. Additional lines, extens'ns, etc., at cost	x16,500,000	12,604,900
Total	$85,000,000	$59,221,000

* To retire $36,946,700 underlying bonds mentioned below, all deposited under the mortgage.
x At present bonding $32,000 per mile (incl. underlying liens) $4,500,000; at not exceeding $25 00 per mile (incl. underlying liens) $12,000,000.
Includes $1,948,000 deposited in trust for Chicago & Eastern Illinois.
Of these there are held in trust for Ft. Worth & Rio Grande Ry. $1,948,000; leaving in the hands of public, $59,221,000, as shown in table above.

The underlying bonds which have been deposited as security under the refunding mortgage, and which are therefore kept alive, are:

A. B. & C. 6s of 1906	$3,589,700	Southwest. Div. 6s	$971,000
K. C. & S. 6s	587,000	Cent. Div. 4s	1,357,000
St. L. Wich. & West. 6s	1,826,000	St. L. Okla. & So. 4s (all)	4,850,000
Trust 6s of 1892	741,000	Ark. Midland 6s	1,334,000
Ft. Smith & Van Bur. Br. 6s	168,000	do do 5s (all)	976,000
Gen. M. 5s of 1881	4,150,000	Northwest. Div. 4s	1,000,000
do 5s	6,484,000	Consol. 4s	6,983,000
Trust 5s of 1887	660,000		

There have also been acquired and deposited under the refunding mortgage the following stocks and 4 p. c. bonds, representing new extensions (being the entire issues on account thereof), not latter aggregating 551·13 miles. (As to location, see V. 77, p. 1538, 1537).

Name of road.	*Miles.*	*Stock.*	*Bonds.*
Oklahoma City & Western RR	134·63	$5,000,000	$4,023,000
Oklahoma City & Texas RR	8·68	50,000	.....
Ft. Worth & Rio Grande Ry	49·72	$4,001,800	$994,000
Sulphin Fork & Texas Ry	23·00	200,000	174,000
Blackwell Enid & Southwestern Ry	238·67	500,000	4,500,000
Blackwell Enid & Texas Ry	12·75	50,000	229,000
Red River Texas & Southern Ry	57·74	400,000	815,000

¶ Substantially the entire issue. † Issued for extension from Brownwood to Brady, Tex. (entire amount); total length of road, 195·88 miles, balance of issue, 45·00 miles, being in hands of public.

As to Ozark & Cherokee Central and St. Louis Memphis & Southeastern guaranteed bonds, see V. 78, p. 2335, 1968, and statements of those companies.

Collateral trust gold notes.

Of the $9,160,000 of 5-year 4½ per cent gold notes of Dec., 1903, $7,125,000 are issuable, per plan V. 77, p. 2281, to acquire the entire ($5,000,000) outstanding preferred stock of the St. Louis San Francisco & New Orleans RR., extending from Hope, Ark., to Ardmore, I. T., 194 miles, and the $2,000,000 common stock of the St. L. S. F. & N. O. RR. The gold notes issued are thus virtually secured by a first lien on the St. L. S. F. & N. O. RR. The remaining $2,035,000 notes are reserved against deposit of additional extension bonds hereafter issued in proportion of $900 notes to $1,000 extension bonds. The notes are subject to call as a whole or in amounts of not less than $250,000 on 30-days' notice.

The collateral trust 2½-year notes due Dec. 1, 1906 ($5,000,000 authorized issue) are secured by deposit of the entire ($18,000,000) St. Louis Memphis & Southeastern and St. Louis & Gulf stock. They are subject to call at par. V. 78, p. 1908, 2335; V. 79, p. 1.

The $6,000,000 five per cent notes due September 1, 1905, are secured by the entire $4,500,000 Arkansas Valley & Western bonds and $1,500,000 stock. V. 79, p. 904. There were also outstanding on June 30, 1904, $3,500,000 five per cent notes due on or before April 30, 1906, and $2,690,000 notes payable.

General Finances.—Birmingham Belt RR. bonds, see V. 75, p. 1148.

In Jan., 1905, all of the $7,217,800 common and $6,211,700 of the $8,830,700 preferred Chicago & East. Illinois RR. stock had been acquired. See V. 78, p. 49. Of the remaining preferred stock, $2,619,000 was at the rate of $250 for each $100 share of common stock and $150 for each $100 share of preferred stock, upon which 10 and 6 p. c. dividends,

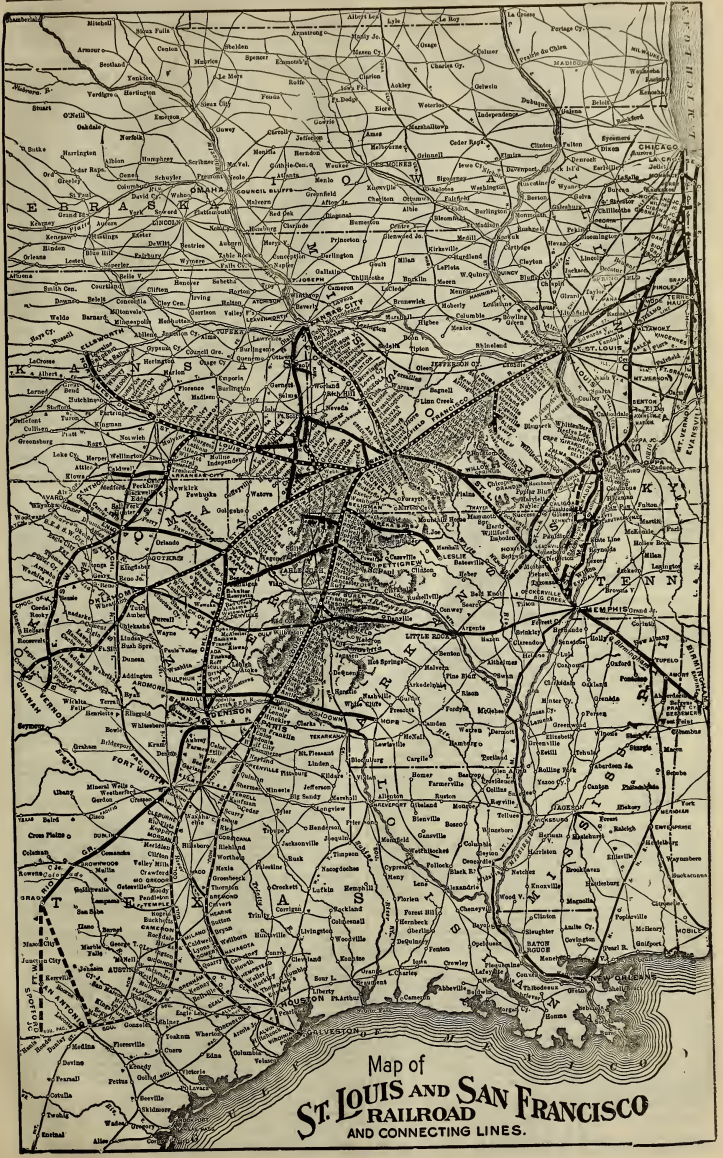
Map of
ST. LOUIS AND SAN FRANCISCO
RAILROAD
AND CONNECTING LINES.

RAILROADS. For explanation of column headings, &c., see notes on first page of tables.	Miles Road.	Date of Bonds	Size, or Par Value.	Amount Outstanding	INTEREST OR DIVIDENDS. Rate per Cent.	When Payable	Where Payable, and by Whom.	Bonds—Principal, When Due. Stocks—Last Dividend.
St. Louis & San Francisco—(Concluded)—								
Ft. S. & W. B. Bridge 1st M., g., dr. at 105, guar. p. & c.	....	1895	$1,000	$61,000	6 g.	A. & O.	N. Y., Mercant. Tr. Co.	Apr. 1, 1910
Chicago & Eastern Illinois and Kan. City Ext.	Scott	& Memphis, s	ee those com panies		4	J. & D.	N. Y., Blair & Co.	Dec., 1904 '11
Equipment notes, payable s. a. (V. 73, p. 1314)	....	1901	5,000&c	983,000	4 g.	F. & A.	N.Y., R. Winthrop & Co.	Feb '05-Ag.'12
Equip. notes, g., ser. B, red. par, $62,000 due s.a	....	1902	4,000&c	992,000	4 g.	M. & N.	N. Y.	Nov. 1, 1912
do do gold, ser. C, $50,000 matures	....	1902	.....	900,000	4 g.	M. & S.	N. Y.	May 1, 1912
do do gold, ser. E, $12,188 monthly	....	1903	.....	1,237,094	5 g.	M'nthly	St. L., Am. Cat & F. Co.	To May, 1913
do do g., ser. F, due $58,000 quarterly N	....	1903	.....	1,334,000	5 g.	J. & J.	N. Y., Blair & Co.	Apr'05-Oct'10
St. Lou. Southw.—1st M., red. $1,000 p. m., ser. C	1,223	1930	1,000	20,000,000	4 g.	M. & N.	N. Y., Central Trust Co.	Nov. 1, 1989
2d M. 4% inc., $10,000,000, non-cum., gold. Mo.	1,222	1931	500 &c.	3,260,500	4	J. & J.	N. Y., Merc. Trust Co.	Nov. 1 1989
1st consol. mortgage, $25,000,000, gold. M. & ar.	1,271	1932	1,000	13,185,750	4 g.	J. & D.	N. Y., Nowt. Gr. Tr. Co.	June 1, 1932
Gray's Pt. Term'l, 1st M., g., p. & i. e. g. Sec. of	16	1937	1,000	350,000	5 g.	J. & D.	N. Y. & St. L., & Tr. Co.	June 1, 1947
St. Louis Troy & Eastern.—1st M. $50,000, ...& C	....	1901	500	500,000	5 g.	J. & D.	Miss. Val. Tr. Co., St. L.	Dec 1, 1924
St. L., Walk. & Gulf—1st M., g., p. & i. e. g. Sec.	101	1902	$ & £	883,393	5 g.	J. & J.	New York and London	Jan. 1, 1930
St. Paul Eastern Gr. Trunk—1st M., g., int. guar. o'	56	1883	1,000	1,120,000	6 g.	J. & J.	Office, C. & N. W., 52 Wall.	Jan. 1, 1913
St. Paul Union Depot—1st M., g., int. as rental.	....	1880	1,000	250,000	6 g.	M. & N.	N. Y., Central Trust Co.	May 1, 1930
Consol. M., gold $500 & $1,000	....	1894	1,000	250,000	4 g. & g.	M. & N.	N. Y., Central Trust Co.	May 1, 1944
Salt Lake & Los Angeles—1st mort., gold. Mo. c	15	1893	1,000	300,000	6 g.	J. & J.	Salt Lake City.	Jan. 1, 1913
Salt Lake & Mercur—1st mort. $300,000, gold. R.	12¼	1898	1,000	250,000	5 g.	M. & N.	.....	May 2, 1918
San Antonio & Aransas Pass—Stock.....	....	....	100	1,000,000	.....	.....	.....	.....
1st M., $21,600,000 g., guar. p. & i. (end.). Ce. o' ar	687	1893	1,000	17,544,000	4 g.	J. & J.	N. Y., Cent. Trust Co.	Jan. 1, 1943
San Diego Cuyamaca & E.—1st mort., g.	70	1891	1,000	600,000	6 g.	J. & J.	N. Y., Farmers' L. & Tr.	July 1, 1918
San Diego & Eastern—1st mortgage, $10,000,000.	....	1901	1,000	N'ne Oct. '04	5	M. & S.	Los Angeles and N. Y.	Mar. 1, 1949
San Fran. & No. Pacific—1st M., gold, s. f. Mo. e. o' ar	165	1899	1,000	3,903,000	5 g.	J. & J.	N.Y., 25 Broad, & Fr'k'rt	Jan. 1, 1919
Cal. Northw., 1st M., g., int. guar. by S. P.	60	1902	$ & £	993,000	4 g.	J. & J.	San Fran. & New York.	Apr. 1, 1938
San Fran. & San Joaquin Val.—See ATCH. Top. & S. Fe.								
San Ped. Los An. & E Lake—1st M., $50,000,000, g.	....	1903	.....	See text.	4 g.	J. & J.	.....	July 1, 1953
Santa Fe Central—1st M., $2,500,000, g., s. f. Pf.	117	1901	1,000	1,500,000	5 g.	J. & D.	Pittsburgh, Pa.	Dec. 1, 1941
Santa Fe Pres. & Phœnix—1st M., $5,000,000, g., Ric. e'	198	1902	1,000	4,940,000	5 g.	M. & S.	N. Y. Mercantile Tr. Co.	Sept. 1, 1942
2d M., gold.....	198	1902	1,000	2,964,000	5 g.	J. & J.	N. Y., 71 Broadway	Jan. 1, 1943
Prescott & East., 1st M., $375,000, p. & i. g. u. Ce	26½	1898	1,000	375,000	5 g.	A. & O.	N.Y., Central Trust Co.	Apr. 1, 1928
Saranac & Lake Placid—See CHATEAUGAY & LAKE								
Sault Ste. Marie Bridge—1st M., g., s. f., dr. at 110. c	14	1887	1,000	300,000	5 g.	J. & J.	N. Y., 44 Wall St.	July 1, 1937

respectively, are paid. See Chicago & Eastern Illinois on a preceding page and V. 75, p. 1261, 1266.

LATEST EARNINGS.—5 mos., 1904. Gross, $17,184,400; net, $6,445,504.
July 1 to Nov. 30 (1903. Gross, 15,722,488; net, 5,451,802

Road operated 5,870 average miles in 1904 against 4,773 in 1903.

For 4 months ending Oct. 31, 1904, net (above taxes), $5,231,828, against $4,457,627 in 1903; other income, $12,137; charges and betterments, $2,903,151; net, $2,340,814, against $1,784,613.

ANNUAL REPORT.—Report for the year ending June 30, 1904, showing operations of system, comparison being made with same lines for preceding year, was given at length in V. 79, p. 1351, 1966; see also editorial, p. 1928.

Year ended June 30—	1904.	1903.	1902.
Average miles.....	4,217	3,675	3,252
Gross earnings.....	$26,896,731	$24,289,510	$21,620,882
Net earnings.....	9,145,153	8,413,533	8,148,410
Other income.....	59,695	136,170	197,162
Div. on C. & E. Ill. stock.	323,418	607,132	.....
Total net income.....	$10,023,592	$9,156,837	$8,345,572
Deduct—Interest on bonds	4,326,414	3,530,437	3,191,720
Rentals of leased lines.....	2,331,476	2,760,865	2,434,409
Taxes.....	464,800	382,820	360,759
Miscellaneous.....	99,619	98,774	81,546
Improvements, etc....	78,534	.....	.....
Div. C. & E. Ill. tr. cfs.	964,702	889,292	.....
Dividend on 1st pref....	(4%) 800,000	(4%) 800,000	(4%) 199,729
Dividend on 2d pref....	(4%) 640,000	(4%) 640,000	(4%) 605,539
Balance, surplus ...	x$423,896	$634,975	$1,472,197

x To this surplus add surplus for year of Chi. & East. Ill. (after payment of dividends) viz., $757,952; deduct Ch. & E. Ill. betterments, $400,321; net, $357,631. Total for system, after betterments, $781,727; before betterments, $1,198,567.

OFFICERS—Chairman of Board, D. G. Reid; President, A. J. Davidson; 1st Vice-President, Wm. Mahl; 2d Vice-President, Frank H. Hamilton; Comptroller, C. W. Hillard. N. Y. office, 71 Broadway.

DIRECTORS—(Sept., 1904.) A. J. Davidson, D. G. Reid, F. L. Stine, W. H. Moore, W. Leeds and J. H. Moore of New York; Nathaniel Thayer, Benj. P. Cheney of Boston, Mass.; H. C. Pierce, A. J. Davidson, James Campbell and W. H. Barnum, St. Louis. Executive Committee, B. F. Yoakum (Chairman), James Campbell, William B. Leeds, James H. Moore, William H. Moore and Daniel G. Reid. —(V. 79, p. 1351, 1956, 2087; V. 78, p. 1614.)

St. Louis San Francisco & Texas Ry.—(V. 79, p. 2148.)

St. Louis Southwestern Ry.—*(See Map.)*—Embraces:

ST. LOUIS SOUTHWESTERN RY. CO.		ST. LOUIS SOUTHW. RY. CO. OF TEX.	
Main Line—Cairo to Texarkana.	419.0	Main Line—Texarkana to Gatesv.	304.9
New Madrid Branch.....	37.0	Clarksville Branch.....	97.9
Grays Point Branch.....	6.7	Dallas Branch.....	19.7
Sturkgat Branch.....	4.4	Corsicana Branch.....	15.7
Little Rock Branch.....	44.4	Hillsboro Branch.....	40.0
Shreveport Branch.....	27.0	Austin Branch.....	30.0
Total of all operated miles June 30, 1904			1,369.9

Also has St. Louis Iron Mountain & Southern trackage, not included in operating accounts, viz.: Thebes, Ill., to E. St. Louis, 126 miles; St. Louis to Bismarck, Mo., 74; Pilot Knob to Belleview, Mo., 18 miles; Memphis, Tenn., to Fair Oaks, Ark., 60 miles, making the total lines 1,644·3 miles. Also the right to run passenger trains between Ft. Worth and Dallas over Texas & Pacific, V. 77, p. 1076.

1,303 miles, 9 are laid with 85-lb.; 615 with 75-lb., 30 with 70-lb., 440 with 56-lb. and rest with 35 and 40-lb. steel rails.

ORGANIZATION.—Reorganized under plan of Nov. 20, 1900, V. 71, p. 1241, of St. Louis Arkansas & Texas, sold in foreclosure in October, 1890.

STOCK.—Stock issued, common, $16,500,000; authorized amount increased in 1902 to $30,000,000; issued, $16,500,000; non-cumulative, of which in treasury June 30, 1904, common, $143,900; preferred, $106,350. Par of shares, $100.

BONDS.—The first *mortgage* certificates are issued against a like amount of first mortgage bonds secured upon the constituent lines at a rate not exceeding $16,500 per mile, and the second mortgage certificates against second mortgage bonds at $8,250 per mile.

The first consols of 1902 (authorized issue $25,000,000), are secured by all the property of the company, subject to the prior outstanding bonds. Of the amount, $9,000,000 were issued to retire $1,700,000 equipment bonds and other capital requirements; $9,000,000 were reserved to retire exchange bonds, and $5,000,000 second mortgage income bonds of which $3,300,000 had been acquired in July, 1904), and the remaining $10,000,000 for the acquisition of branch lines at not over $20,000 per mile, acquisitions and improvements. (V. 77, p. 136.) See V. 74, p. 328, 578, 630, 831; V. 75, p. 790; V. 77, p. 2160; V. 79, p. 2148. Equipment trust notes in hands of public June 30, 1904, $2,114,366.

Gray's Point Terminal guaranty in V. 69, p. 1062. St. L. So. W. owns all stock and leases road for fifty years. (V. 65, p. 1413.)

EARNINGS.—5 mos., 1904. ..... Gross, $3,578,456; net, $1,378,720
July 1 to Nov. 30. (1903. ..... Gross, 3,296,077; net, 1,096,042

ANNUAL REPORT.—Annual meeting is held at St. Louis, Mo., on the first Tuesday in October. Report for 1903-04 was in V. 79, p. 1457.

Year ending June 30—	1904.	1903.	1902.	1901.
Gross earnings.....	$7,649,455	$7,279,575	$7,267,260	$7,387,174
Operating expenses.....	5,421,597	5,256,164	5,173,066	4,632,892
Net earnings.....	$2,227,858	$2,022,411	$2,094,194	$2,754,282
Tot. net, incl. other inc.	$2,318,297	$2,109,924	$2,194,194	$2,854,278
Taxes.....	174,515	161,750	195,619	155,771
Int. on 1st & con. mort's..	1,318,600	1,297,200	814,843	800,000
Int. on 2d mort. bonds.	130,400	130,400	130,400	100,000
Equipment payments...	25,000	.....	385,413	258,825
Rentals, etc.....	131,414	51,229	59,143	66,907
Bal. over all pay'm'ts.	$538,408	$564,375	$328,196	$1,197,774

OFFICERS.—President, Edwin Gould; Vice-President and General Manager, F. H. Britton; Treasurer, G. K. Warner; Sec., Geo. Erbelding.

DIRECTORS.—Edwin Gould, New York; R. M. Gallaway, Howard Gould, Winslow Pierce, William H. Taylor, Jay Gould, New York; Alfred Murray Carleton, F. H. Britton and Charles Parsons, St. Louis.

OFFICE, 195 Broadway, N. Y.—(V. 79, p. 1911, 1457, 2148, 2458)

St. Louis Troy & Eastern RR.—East St. Louis, Ill., to Troy, Ill., with branch, 1 mile, to Collinsville, Ill.; total, 20 miles of road (27¼ miles of track); Stock, $350,000, all outstanding; par of shares, $100. Bonds, $500,000 g. p. c. bonds reserved for future use. (V. 74, p. 904. V. 79, p. 2087 For year ending June 30, 1903, gross, $297,178; net, $132,370; other income, $1,000; total charges and rents, $57,000; dividends, $43,750; balance, sur., $142,304. Pres., Edwin H. Conrades; Sec. and Treas., Julius L. Winkelmeyer. Office, 314 North 4th St., St. Louis, Mo.—(V. 75, p. 1276; V. 79, p. 2087.)

St. Louis Vandalia & Terre Haute RR.—See Vandalia RR.

St. Louis Watkins & Gulf Ry.—Lake Charles to Alexandria, La., 98 miles, with two branches aggregating 3 miles; total, 101 miles. Incorporated in May, 1902, of Kan. City, Watkins & Gulf RR. sold in foreclosure on March 24, 1902. V. 74, p. 630, 681. Stock authorized, $1,225,000; present issue, $993,300 par of shares, $100. Bonds, $1,225,000, present issue, $983,000, consisting of $500,000 in $500 bonds and £100,700 in £100 bonds, valued at $4 87 per £. Year ending June 30, 1903, gross, $303,209; net, $133,209; charges, $63,654; bal., sur., $39,638. President, J. B. Watkins; Sec. and Treas., J. S. Thomson, Lake Charles, La. Directors, V. 74, p. 630.—(V. 75, p. 291.)

St. Paul.—See Chicago Milwaukee & St. Paul.

St. Paul Eastern Grand Trunk Ry.—*(See Map Chicago & N. W.)*—Owns from Oconto to Clintonville, Wis., 56 miles. Leased Oct. 30, 1884, for 99 years to Milwaukee Lake Shore & Western. Rental, 6 per cent of gross earnings, interest on bonds being guaranteed. Lease acquired Aug. 16, 1893, by Chicago & North Western through purchase of Milwaukee Lake Shore & Western.

St. Paul Union Depot Co.—Owns Union Passenger Station with 8·76 m. of track (additional tracks being put in July, 1902), the stock being increased from $350,000 to $2,000,000 for improvements and extensions, and owned equally by the following:

Great Northern, Northern Pacific, Chic. St. Paul Minn. & Omaha, Chic. Mil. & St. Paul, Chic. Great Western, Minneapolis & St. Louis, Chic. & No. Pac., Minn. & St. Louis and the Chic. & I. & Pac.

Authorized stock, $1,000,000. Rental covers interest on bonds and 6 per cent on stock since May 1, 1900; from 1890 to May, 1902, 6 per cent dividends were paid. Year ending Dec. 31, 1903, gross, $205,707; net, $201,411; other income, $48,176; total charges, $250,000; construction advances, etc., $8,495; dividends, $27,562. Pres., A. W. Trenholm; Vice-Pres., S. C. Stickney; Sec., W. G. Johnson.—(V. 74, p. 1090.)

Salt Lake & Los Angeles RR.—Road from Salt Lake to Saltair Beach, 15 miles, standard gauge—see V. 65, p. 1413. Stock $300,000. In 1901 $300,000 first 6s were outstanding. For year ending June 30, 1903, gross, $62,076; net, $34,526; other income, $6,023; int. on bonds, $18,000; taxes, $2,252; dividends (2 p. c.), $6,000; balance, surplus, $4,200.—(V. 65, p. 824.)

Salt Lake & Mercur RR.—Road to Mercur, 12¼ miles. Stock, $300,000; par of shares $100. Bonds, see table. Calendar year 1902, gross, $79,053; net over taxes, $27,231. President, L. L. Nunn, Philadelphia, Pa.—(V. 77, p. 770; V. 79, p. 1024.)

San Antonio & Aransas Pass Ry.—Owns from Kerrville to Houston, 308 miles; Kenedy to Corpus Christi, Tex., 90 miles; Yoakum to Waco, 171 miles; Skidmore to Alice, 30 miles; Shiner to Yorkhart, 54 m.; branch, 21 m.; total, June 30, 1903, 687 m., all 56-lb. steel. In June, 1904, extension from Alice to Falfurrias, 36 m., was opened.

HISTORY.—Reorganized without foreclosure sale in 1893, management passed to So. Pac. (see below), which owned $2,000,000 stock.

BONDS.—Mortgage is for $21,600,000 (trustee, Central Trust Co.) and the So. Pacific Co. by endorsement on each bond guarantees unconditionally the payment of principal, interest and sinking fund. Bonds for $2,700,000 reserved for extensions, limited to 100 miles at $27,000 per mile, equipped. See abstract of mortgage, Shinn, V. 56, p. 540. Cat trusts June 30, 1904, $165,393. Due South. Pacific Co. June 30, 1904, $4,144,947.

In 1903 the Texas Railroad Commission ordered the company to cancel $1,356,000 of the outstanding $18,900,000 bonds alleged to be issued illegally, to reduce the stock to $1,000,000, and separate the management from the Southern Pacific.—V. 77, p. 90, 1435, 2041, 452, 2310; V. 78, p. 2600.

ANNUAL REPORT.—Fiscal year changed in 1897 to end June 30. In 1903-4, gross, $2,586,437; net, $721,780; int. on bonds, etc., $1,050,-

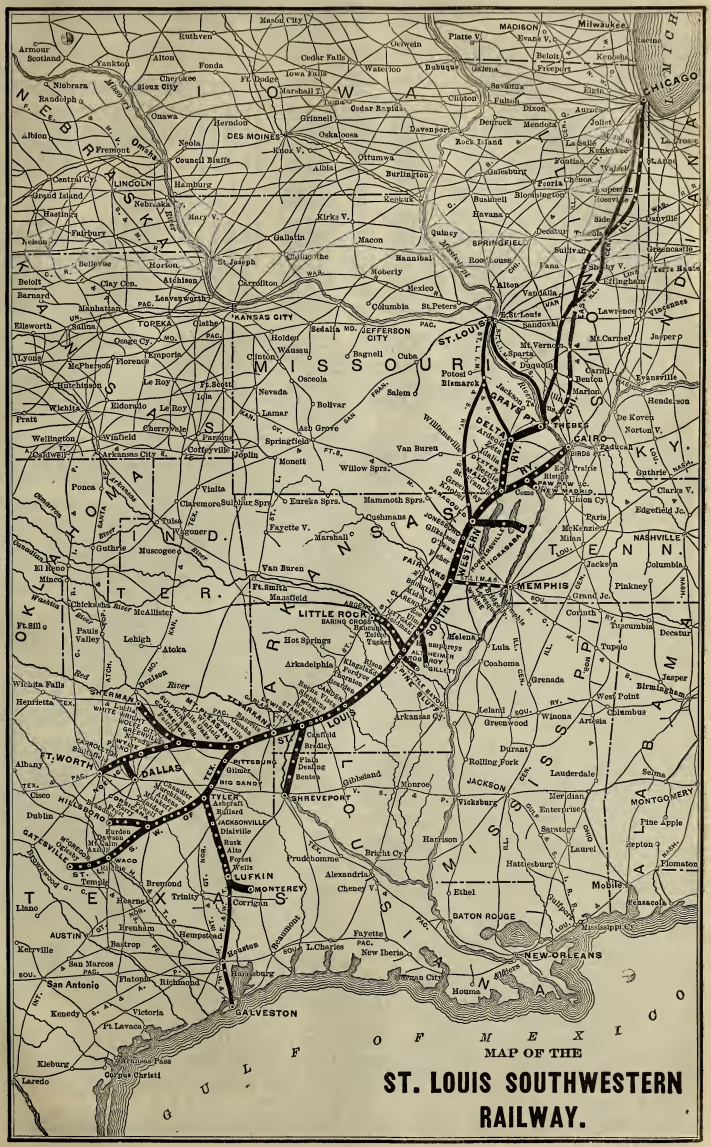
MAP OF THE
ST. LOUIS SOUTHWESTERN
RAILWAY.
MISSOURI
ARKANSAS
TEXAS
LOUISIANA
MISSISSIPPI
ILLINOIS
INDIANA
KENTUCKY
TENN.
ALABAMA
GULF OF MEXICO
CHICAGO
MEMPHIS
NEW ORLEANS
ST. LOUIS
KANSAS CITY
GALVESTON
SHREVEPORT
DALLAS
FT. WORTH
AUSTIN
SAN ANTONIO
LITTLE ROCK
PINE BLUFF
TEXARKANA
TYLER
LUFKIN
MONTGOMERY
MOBILE
BIRMINGHAM
NASHVILLE
EVANSVILLE
CAIRO
THEBES
BELMONT
GRAYS POINT
DELTA
BIRDS
NEW MADRID
MISSOURI PACIFIC
IRON MOUNTAIN
ST. LOUIS & SAN FRANCISCO
ST. LOUIS, IRON MOUNTAIN & SOUTHERN
CHICAGO & ALTON
CHICAGO, BURLINGTON & QUINCY
CHICAGO, ROCK ISLAND & PACIFIC
CHICAGO & EASTERN ILLINOIS
ILLINOIS CENTRAL
MISSOURI, KANSAS & TEXAS
MISSOURI PACIFIC
CHICAGO, MILWAUKEE & ST. PAUL
CHICAGO & NORTH WESTERN
ATCHISON, TOPEKA & SANTA FE
KANSAS CITY, FT. SCOTT & MEMPHIS
KANSAS CITY SOUTHERN
MEMPHIS, KANSAS & COLORADO
MISSOURI, KANSAS & EASTERN
ST. LOUIS & HANNIBAL
WABASH
TOLEDO, PEORIA & WESTERN
CHICAGO, PEORIA & ST. LOUIS
CHICAGO & ALTON
CHICAGO, ST. LOUIS & NEW ORLEANS
CHICAGO, INDIANAPOLIS & LOUISVILLE
LOUISVILLE & NASHVILLE
ILLINOIS & ST. LOUIS
ILLINOIS & MISSISSIPPI
ILLINOIS & SOUTHERN IOWA
ILLINOIS & SOUTHWESTERN
ILLINOIS & WESTERN
ILLINOIS & MISSOURI
ILLINOIS & MISSOURI BRIDGE
ILLINOIS & MISSOURI BRIDGE & BELT
ILLINOIS & MISSOURI BRIDGE & BELT OF MISSOURI
ILLINOIS & MISSOURI BRIDGE & BELT OF ILLINOIS
ILLINOIS & MISSOURI BRIDGE & BELT OF MISSOURI & ILLINOIS
ILLINOIS & MISSOURI BRIDGE & BELT OF MISSOURI & ILLINOIS & MISSOURI
ILLINOIS & MISSOURI BRIDGE & BELT OF MISSOURI & ILLINOIS & MISSOURI & ILLINOIS
ILLINOIS & MISSOURI BRIDGE & BELT OF MISSOURI & ILLINOIS & MISSOURI & ILLINOIS & MISSOURI
ILLINOIS & MISSOURI BRIDGE & BELT OF MISSOURI & ILLINOIS & MISSOURI & ILLINOIS & MISSOURI & ILLINOIS
ILLINOIS & MISSOURI BRIDGE & BELT OF MISSOURI & ILLINOIS & MISSOURI & ILLINOIS & MISSOURI & ILLINOIS & MISSOURI
ILLINOIS & MISSOURI BRIDGE & BELT OF MISSOURI & ILLINOIS & MISSOURI & ILLINOIS & MISSOURI & ILLINOIS & MISSOURI & ILLINOIS
ILLINOIS & MISSOURI BRIDGE & BELT OF MISSOURI & ILLINOIS & MISSOURI & ILLINOIS & MISSOURI & ILLINOIS & MISSOURI & ILLINOIS & MISSOURI
ILLINOIS & MISSOURI BRIDGE & BELT OF MISSOURI & ILLINOIS & MISSOURI & ILLINOIS & MISSOURI & ILLINOIS & MISSOURI & ILLINOIS & MISSOURI & ILLINOIS
ILLINOIS & MISSOURI BRIDGE & BELT OF MISSOURI & ILLINOIS & MISSOURI & ILLINOIS & MISSOURI & ILLINOIS & MISSOURI & ILLINOIS & MISSOURI & ILLINOIS & MISSOURI
ILLINOIS & MISSOURI BRIDGE & BELT OF MISSOURI & ILLINOIS & MISSOURI & ILLINOIS & MISSOURI & ILLINOIS & MISSOURI & ILLINOIS & MISSOURI & ILLINOIS & MISSOURI & ILLINOIS
ILLINOIS & MISSOURI BRIDGE & BELT OF MISSOURI & ILLINOIS & MISSOURI & ILLINOIS & MISSOURI & ILLINOIS & MISSOURI & ILLINOIS & MISSOURI & ILLINOIS & MISSOURI & ILLINOIS & MISSOURI
ILLINOIS & MISSOURI BRIDGE & BELT OF MISSOURI & ILLINOIS & MISSOURI & ILLINOIS & MISSOURI & ILLINOIS & MISSOURI & ILLINOIS & MISSOURI & ILLINOIS & MISSOURI & ILLINOIS & MISSOURI & ILLINOIS
ILLINOIS & MISSOURI BRIDGE & BELT OF MISSOURI & ILLINOIS & MISSOURI & ILLINOIS & MISSOURI & ILLINOIS & MISSOURI & ILLINOIS & MISSOURI & ILLINOIS & MISSOURI & ILLINOIS & MISSOURI & ILLINOIS & MISSOURI
ILLINOIS & MISSOURI BRIDGE & BELT OF MISSOURI & ILLINOIS & MISSOURI & ILLINOIS & MISSOURI & ILLINOIS & MISSOURI & ILLINOIS & MISSOURI & ILLINOIS & MISSOURI & ILLINOIS & MISSOURI & ILLINOIS & MISSOURI & ILLINOIS
ILLINOIS & MISSOURI BRIDGE & BELT OF MISSOURI & ILLINOIS & MISSOURI & ILLINOIS & MISSOURI & ILLINOIS & MISSOURI & ILLINOIS & MISSOURI & ILLINOIS & MISSOURI & ILLINOIS & MISSOURI & ILLINOIS & MISSOURI & ILLINOIS & MISSOURI
ILLINOIS & MISSOURI BRIDGE & BELT OF MISSOURI & ILLINOIS & MISSOURI & ILLINOIS & MISSOURI & ILLINOIS & MISSOURI & ILLINOIS & MISSOURI & ILLINOIS & MISSOURI & ILLINOIS & MISSOURI & ILLINOIS & MISSOURI & ILLINOIS & MISSOURI & ILLINOIS
ILLINOIS & MISSOURI BRIDGE & BELT OF MISSOURI & ILLINOIS & MISSOURI & ILLINOIS & MISSOURI & ILLINOIS & MISSOURI & ILLINOIS & MISSOURI & ILLINOIS & MISSOURI & ILLINOIS & MISSOURI & ILLINOIS & MISSOURI & ILLINOIS & MISSOURI & ILLINOIS & MISSOURI
ILLINOIS & MISSOURI BRIDGE & BELT OF MISSOURI & ILLINOIS & MISSOURI & ILLINOIS & MISSOURI & ILLINOIS & MISSOURI & ILLINOIS & MISSOURI & ILLINOIS & MISSOURI & ILLINOIS & MISSOURI & ILLINOIS & MISSOURI & ILLINOIS & MISSOURI & ILLINOIS & MISSOURI & ILLINOIS
ILLINOIS & MISSOURI BRIDGE & BELT OF MISSOURI & ILLINOIS & MISSOURI & ILLINOIS & MISSOURI & ILLINOIS & MISSOURI & ILLINOIS & MISSOURI & ILLINOIS & MISSOURI & ILLINOIS & MISSOURI & ILLINOIS & MISSOURI & ILLINOIS & MISSOURI & ILLINOIS & MISSOURI & ILLINOIS & MISSOURI

RAILROADS.	Miles of Road.	Date of Issue.	Size, or Par Value.	Amount Outstanding	INTEREST OR DIVIDENDS. Rate per Cent.	When Payable	Where Payable, and by Whom.	Bonds—Principal, When Due. Stocks—Last Dividend.
☞ explanation of column headings, &c., see notes on first page of tables.								
Savannah Florida & West'n—See ATLANTIC COAST LINE RR.								
Sav., F. & Western.—1st M., $500,000, Sin. & Land.c*	33	1902	$1,000	$185,000	5 g.	J. & J.	Savannah Trust Co.	Jan. 1, 1952
Savan'h Union Stat. Co — 1st M., $600,000, c* M.&r.		1902	1,000&c	600,000	4 g.	A. & O.	N. Y. Standard Tr. Co.	Apr. 1, 1952
Schenectady & Duanesburg—See DEL. & HUDSON CO.								
Schuylkill & Juniata—See PENNSYLVANIA RR.								
Schuylkill & Lehigh—1st M., guar. by Read'g Co...	44	1898	1,000	600,000	4	M. & N.	Phila., Phil. & Read.RR.	May 1, 1948
Schuylkill Valley Navigation & RR.—Stock	.....	.....	50	576,050	5	J. & J.	Phila., Read'g Term'l.	Jan.13'05, 2½
Seaboard Air Line Ry.—								
1st M., $75,000,000, g. (see text). c*o Ba.Co.....a&r	All	1900	1,000&c	12,775,000	4 g.	A. & O.	N. Y., 24 Broad Street.	Apr. 1, 1950
Col. tr. ref. M., g., $10,000,000, c* & r*. Bk. of N. Y.	.....	1901	1,000	10,000,000	5 g.	M. & S.	New York.	May 1, 1911
Atlanta Birm. division 1st M., $10,000,000, c*	177	1903	1,000	5,310,000	4 g.	M. & S.	N. Y., 24 Broad Street.	May 1, 1933
Col. tr. & gen. lien M., $5,000,000, g., red. par. N.	....	1904	1,000	5,000,000	5 g.	M. & S.	1st coup. due Sept. 1, '04.	Mar. 1, 1907
Equipment trust, due quarterly	....	1900	1,000	350,000	5	J. & J.	N. Y., 24 Broad Street.	To Jul. 1, 1906
do do (V. 74, p. 380).....	....	1902	1,000	525,000	4½ g.	F. & A.	do do	Nov.'04-F'b'12
Equipm't mort., gold, ser. C, due quarterly & c*	....	1903	1,000	1,351,000	4½ g.	J. & J.	do do	Jan.'05 Ap.'12
Do do maturing $232,000 annually	....	1904	1,000	608,000	5	J. & J.	do do	Jan.'05-Jne'14
NEW STOCK TO BE ISSUED UNDER CONSOLIDATION PLAN.								
1st pref. stock, 5%, $18,000,000 auth., conv., text	.....	.....	100	7,625,000	.....	.....	.....	.....
2d pref. 6%, non-cum., $18,000,000 au., red., text	.....	.....	100	17,923,350	.....	.....	.....	.....
Common stock, $36,000,000 authorized.....	.....	.....	100	34,44[illegible]	.....	.....	.....	.....
Old Loans, outstanding amounts pledged under c* consolidat ed mtge.								
Carolina Central old bonds, non-assented.....		'81-'94	1,000	abt. 25,000	6	J. & J.	Balt., Mer. Tr. & D. Co.	1920
1st consol. M., $3,000,000, gold, gu. p. & i. and R.	267	1899	1,000	3,000,000	4 g.	J. & J.	N.Y., Farm. L. & T. Co.	Jan. 1, 1949
Durham & Northern, 1st M., $1,000,000, gold, g.c*	86	1898	.....	400,000	6	M. & N.	Balt., Mer. Tr. & D. Co.	Nov. 1, 1928
Roanoke & Tar River, $260,000. We Ba.....	32	1887	.....	*55,000	6	A. & O.	do do	1917
Flor. Cen. & Pen. 1st M., $5,268 p. m., gold. c* & r*	575	1899	1,000	3,000,000	5 g.	J. & J.	New York, 24 Broad St.	July 1, 1918
2d M. (1st ext., 92 m.), $1,000,000, g., gold. & c*	666	1899	1,000	410,000	5 g.	J. & J.	do do	Jan. 1, 1930
Consol. M., $7,300,000 ($10,000 p.m.), gold. & c*	780	1893	1,000	4,372,000	5 g.	J. & J.	do do	Jan. 1, 1943
South Bound 1st M., $1,000,000, gold, g.c* & r*	136	1901	1,000	1,033,000	5 g.	J. & J.	N.Y., 24 Br'd St., or Balt.	Apr. 1, 1941
Ga. & Ala., 1st M., con., $6,185,000. c* & BBa... c*	400	1895	1,000	5,985,000	5 g.	J. & J.	N. Y., 24 Broad Street.	Oct. 1, 1945
Ga. & Ala. Term. Co., 1st M. (call at 110), g.uar. p. &i.	.....	1898	1,000	1,000,000	5 g.	J. & D.	New York.	Dec. 1, 1948
Ga. Carolina & Nor., 1st M., $5,000,000, gold. c* & r*	268	1899	1,000	5,360,000	5 g.	J. & J.	Balt., Mer. Tr. & D. Co.	July 1, 1929
a Including $140,200 bonds held alive in sinking fund.								

628; balance, deficit for year, $337,848. In 1902-3, gross, $2,527,044; net, $819,495. Directors, V. 77, p. 629. President, C. R. Hudson.—(V. 77, p. 2340; V. 76, p. 1193; V. 75, p. 213.)

San Antonio & Gulf RR.—San Antonio to Stockdale, 37 miles. In Dec., 1905, the Galveston Harrisburg & San Antonio proposed to apply for authority to purchase the entire capital stock.—(V. 77, p. 2242. Stock authorized, $1,000,000, issued January, 1904, $32,000. Year ending June 30, 1904, gross, $36,073; net, $4,385. President, Alvin W. Krumbhaar; Secretary and Treas., J. M. Lee, San Antonio, Tex.—(V. 76, p. 543; V. 78, p. 288.

Sanford & St. Petersburg Ry.—See Atlantic Coast Line RR.

San Francisco & Northwestern Ry.—Petaluma to Ukiah, Cal., 106 miles, and branches, 59 miles. Consolidation of March 19, 1889. Has steamer connection (6 miles) with San Francisco. Leased to the California Pacific Railroad Company. (V. 72, p. 1100 to 1102, 1898. The S. F. & N. P. guarantees $2,000,000 Cal. & Nor. 5 per cent bonds, to be issued at $25,000 per mile. V. 67, p. 370, 688, 788. Stock issued, $6,000,000; par, $100.

Bonds.—Issued at $25,000 per mile; sinking fund, $25,000 yearly, bonds drawn at 110 and interest. [Mortgage abstract V. 49, p. 241.]

LATEST EARNINGS. For 12 months ending Aug. 31:

2 mos.	*Gross.*	*Net.*	*Charges.*	*Balance.*
1904.....	$328,481	$114,938	$54,349	sur. $59,989
1903.....	312,282	111,179	54,349	sur. 56,830

ANNUAL REPORT.—Report for 1903-04 in V. 79, p. 1460, showed, gross, $1,357,667; net, $312,624; charges, $262,583; bal., surplus, $50,041. In 1902-03 gross, $1,298,219; net, $309,582; charges, $262,100; bal., surplus, $47,482.

San Pedro Los Angeles & Salt Lake Ry.—Projected from Salt Lake City, Utah, to San Pedro, on the Pacific coast, about 850 miles of main line, with branches, aggregating about 1,100 miles. Leases the Los Angeles Terminal Ry., 51 miles, being acquired, and formally merged about Apr. 1, 1901, as a part of the new line. In July, 1904, in operation at the ends, from Salt Lake to Fa udena, Cal., to San Pedro, 37 miles, Los Angeles to San Bernandino, 68 miles, and Los Angeles to Verdugo Park, 9 miles; total, 114 miles.

On July 7, 1902, a portion of the Utah Southern Short Line (Union Pacific system) extending from Salt Lake City to Calientes, Nev., 340 miles, with some improvements and additional construction mileages south of Calientes, 512 miles in all, forming part of the road above shown, the Oregon Short Line acquiring a half interest in the property. The Salt Lake City terminals are leased for years from 5 p. c. 1902, V. 76, p. 920, 1193, 1356. V. 77, p. 38, 148, 695; V. 78, p. 1393; V. 79, p. 1024. The entire road, of which 90 miles from Daggett to Riverside is to be (temporarily) leased to Atch. Top. & Santa Fe was almost completed Jan., 1905.

STOCK authorized, $25,000,000; all issued.

BONDS.—Of the 4s of 1903 ($50,000,000 authorized issue: Equitable Trust Co. of New York, trustee,) $40,000,000 may be used for the following purposes (balance reserved for future requirements), viz.: To pay for the 51 miles Los Angeles Short Line acquired, for which $7,500,000 cash was paid, the road already completed and acquired and Los Angeles Terminal Ry., now operating in all $10,200,000) and to complete the system. V. 77, p. 38, 90.

President, W. A. Clark; Secretary, W. H. Comstock; Treas., W. H. Leste.—(V. 78, p. 288; V. 77, p. 38, 148, 695; V. 79, p. 1024.)

San Pete Valley Ry.—Nephi, Utah, to Morrison, 51 miles; Quarry Branch (opened Aug., 1899), Nephi to Cooper, Utah, 5 miles; total, 56 miles. Stock, $1,000,000; all owned by Bonds. Bonds, $1,000 each, gold 4s, dated 1894, due 1923, interest J-J, and $250,000 2d mort. 4s, dated June 1, 1895, due 1921, interest J-J, Farmers' Loan & Trust Co., New York, trustee. Year ending June 30, 1904, gross, $73,000; def. under oper. exp., $1,642. Theo. Brubaek, Gen. Mgr., Salt Lake City, Utah.

Santa Fe Central Ry.—Owns from Santa Fe, N. M., south to Torrance, 17 miles. Stock, $300,000. Bonds, $250,000, due prior to Albuquerque, N. M., 47 miles, under name of Albuquerque & Eastern Ry., was under construction in Jan., 1905. The Alb & East. has made a mortgage to Farmers' Loan & Trust Co., as trustee, to secure issues, see V. 80, p. 221. Stock authorized, $500,000, all outstanding. President, W. E. Andrews; Secretary, Morgan; Treas., T. Les Clarke, Arrott Bldg., Pittsburg, Pa.—(V. 80, p. 223.)

Santa Fe Prescott & Phoenix Ry.—*(See Map Atchison Topeka & Santa Fe.)*—Owns Ash Fork, via Prescott, to Phoenix, Arizona, 135 miles; opened in 1895. V. 62, p. 1000. In 1902 a branch 24 m. built under charter of Prescott & Eastern, was completed in Oct., 1898, and is leased for 99 years at 5 p. c. on $375,000 bonds guaranteed. Branch from Huron, Ariz., to Big Bug mines, 8 miles, completed Apr., 1902; branch from Mayer to Crowned King mine, 27 miles, completed May, 1904; total, 35 miles. Prescott & Eastern Ry. consists of Jerome mix to Winkleman, 104 miles, and under construction to Benson, 81 m.; additional, has been operated since June 7, 1903. V. 77, p. 90.

Stock, $7,903,000. The road is tax exempt by legislative enactment for 20 years from 1891. The Atch. Top. & S. Fe took possession Nov. 8 1901, having acquired $2,963,000 of the second preferred bonds and all of the stock. Dividend, 3 p. c., paid Apr. 30, 1903; in June, 1903 and 1904, each 2 p. c. See official statements. V. 73, p. 898 V 74, p. 150; V. 68, p. 226; V. 75, p. 880.

Years.	*Gross.*	*Net.*	*Interest.*	*Bal., sur.*
1903-4.....	$1,036,671	$321,633	$305,500	$16,133
1902-3.....	1,043,232	571,125	17,350	395,228

—(V. 73, p. 781, 844, 900, 954; V. 75, p. 667; V. 77, p. 90.)

Saratoga & Schenectady RR.—Saratoga to schenectady, 21 miles. Leased in perpetuity in 1861 to Rensselaer & Saratoga and lease assigned to Del. & Hudson Co., which guarantees dividend. Rents'l, $31,750 per year. Stock, $450,000. Dividends, 7 p. c. yearly, paid Jan. and July 15, at Troy, N. Y.

Sault Ste. Marie Bridge.—Owns Sault Ste. Marie Bridge, including 1½ miles of main track. The Canadian Pacific, Duluth South Shore & Atlantic and Minneapolis St. Paul & Sault Ste. Marie RR. cos. agree to pay for use of bridge an annual rental sufficient to pay expenses, and interest and sinking fund of debt. Mortgage, $1,000,000; sinking fund. $5,500 yearly. Stock, $1,000,000.

Savannah Union Station Co.—Owns union passenger station and terminals at savannah, Ga., with 8 miles of track. Leased by the Southern Ry., Savannah Florida & Western (now Atlantic Coast Line RR.) and Seaboard Air Line Ry., which own the $300,000 stock, the rental providing for interest and sinking fund on bonds, maintenance, etc. President, W. W. Mackall; Treas., Savannah Trust Co.; Secretary, W. W. Gordon.—(V. 71, p. 343; V. 75, p. 1193.)

Savannah & Statesboro Ry.—Owns Cuyler to Statesboro, Ga., 32·6 miles; trackage, Cuyler to Savannah, 20 miles. In Nov., 1904, extension was proposed from Statesboro, Ga., northwesterly to Athens, to be leased Air Line Ry., 160 miles. Stock, $500,000; all owned by the Savannah State-boro & Northern Ry., with $2,600,000 stock. V. 79, p. 2145. Stock authorized, $500,000; outstanding, $250,000; net, $18,045; charges, $9,250; bal., sur., $8,795. President, Cecil Gabbett, Savannah; Treas. and Sec., W. T. Dantz, Washington, D. C. Office, Savannah, Ga.—(V. 79, p. 695; V. 79, p. 1110; V. 79, p. 1460.)

Schuylkill & Lehigh RR.—Owns from High's Farm, near Reading, Pa., to Slatington, Pa., 46·9 miles. In 1883 leased to Phila. & Reading RR. for 999 years and in 1896 lease assumed by Phila. & Reading Ry. Rental, $27,000 yearly. Reading Ry. owns stock ($600,000), of which $598,000 is deposited under its general mortgage of 1897.

Schuylkill Valley Navigation & RR.—Port Carbon to Reeseville, Pa., 30 miles; Schuylkill Branch, 11¼ miles; Tamaqua Track, 28 miles. Leased July 25, 1861, for 999 years to Phila. & Reading RR. Lease assumed in 1896 by Phila. & Reading Railway Co. Rental $576,050, which pays 5 p. c. on stock as above.

Seaboard Air Line Ry.—*(See Map.)*—This company owns a line from Richmond, Va., to Atlanta, Ga., and Tampa, Fla., etc., viz.:

Lines owned in fee.	*Miles.*	*Proprietary Lines.*	*Miles.*
Richmond, Va., to Savannah, Ga.....	502	Petersburg, Va., to Weldon, N. C.	81
Wilmington, N. C., to Atlanta, Ga.....	437	Starke to Suwanee Riv., Fla.	58
Savannah, Ga., to Montgomery, Ala. (58 miles trackage de-rights).....	280	State line to Lewisham, Va., Track.	32
Savannah, Ga., to Tampa, Fla. (trackage de-rights).....	280	Atlanta & Birm. Air Line, Howells, Ga., to Birming-ham, Ala. (includ. 32 miles branches)	194
Cedar Keys, Chattahoochee River.....	806	*Trackage.*	63
Other lines.....	358	Totals ys. (see V. 74, p. 773)	2,811

The proprietary lines include: Roanoke & Tar River RR. stock all owned; Seaboard & Roanoke RR., stock all owned (all of which, 81 miles: Atlantic Suwanee River & Gulf RR., 58 miles (stock all owned); Georgia & Alabama Terminal Co., operating 8 m. of track.

Also controls one-sixth interest in Richmond-Washington Co., controlling the road from Richmond, Va., to Washington, D. C. (V. 73, p. 843.) and under traffic agreement with the Pennsylvania RR. maintains through car service between New York, Philadelphia, Washington and the South. Also controls the Baltimore Steam Packet Co. (unbonded stock) a substantial interest in the Norfolk & Steamship Co.

The Atlanta-Birmingham division, completed in Dec., 1904, extending from Atlanta, Ga., to Birmingham, Ala., 174 miles, with branches 30 miles; total, 204 miles. V. 79, p. 489, 706; V. 79, p. 947; V. 80, p. 1015.

ORGANIZATION.—An amalgamation in 1900 of various "Seaboard" lines, including those whose securities are shown in the table above; these lines were subsequently (early in 1901) merged into Seaboard & Co., Thos. F. Ryan and Old Colony Tr. Co., Boston, interests, entered the directory, and in Aug., 1904, purchased the stock held by J. R. Wilson, Jr., Thos. F. Ryan and J. W. Middendorf and with other friendly interests are understood to control a majority of the stock. V. 79, p. 704, 779; V. 77, p. 2091, 2340; V. 78, p. 104.

STOCK.—Authorized $75,000,000, of which $25,000,000 pref.; outstanding July, 1904, common $37,005,000, and pref. $23,595,000. Preferred is entitled to 4 p. c. non-cumulative, then common to 4 p. c. then pref. 2 p. c. additional, any sur. to common. For of shares, $100.

VOTING TRUST.—Both classes of stock are deposited with voting trustees until April 1, 1910, although the latter may in their discretion deliver the stock at an earlier date. Stock trustees: John Skelton Williams, Thomas F. Ryan, James A. Blair, T. Jefferson Coolidge, S. Davies Warfield, John S. Dennis, B. F. Yoakum and H. C. Pierce. V. 77, p. 351, 2099.

CONSOLIDATION COMMITTEE.—Thomas F. Ryan (Chairman), James A. Blair, Ernest Flagler, James H. Dooley, T. Jefferson Coolidge, Jr., C. Sidney Shepard, Davies Warfield, N. R. Meidrum (Secretary), 38 Nassau St., N. Y. City.

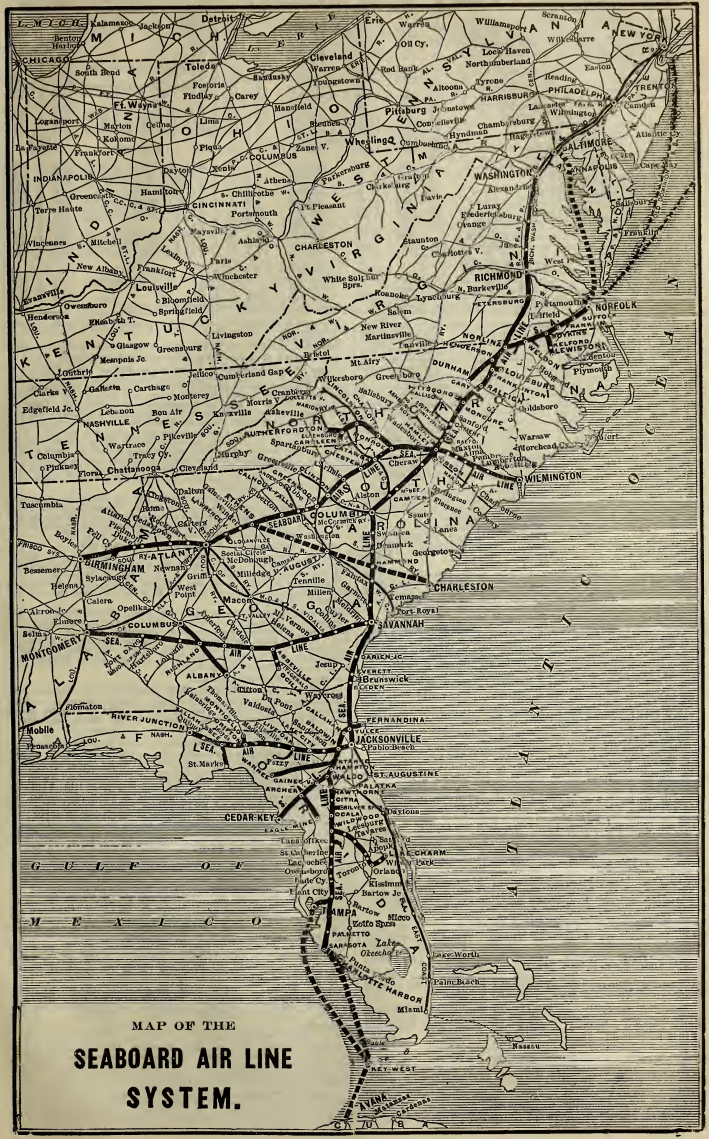
MAP OF THE
SEABOARD AIR LINE
SYSTEM.

RAILROADS.	Miles of Road.	Date of Bonds	Size, or Par Value.	INTEREST OR DIVIDENDS. Amount Outstanding	Rate per Cent.	When Payable	Where Payable, and by Whom.	*Bonds*—Principal, When Due. *Stocks*—Last Dividend.
For explanation of column headings, &c., see notes on first page of tables.								
Seaboard Air L. Ry. (Con.)—Raleigh & Aug., 1st Mc'g	107	1886	$1,000	$1,000,000	6	J. & J.	Balt., Merc. Tr. & D. Co.	Jan. 1, 1926
Raleigh & Gaston, 1st M., $1,500,000, g. Me Ha. c'e	81	1897	1,000	1,200,000	5 g.	J. & J.	do do	Jan. 1, 1947
Seab. & Roanoke—1st M., $2,500,000, Me Ha. c'e	161	1886	1,000	2,500,000	5	J. & J.	do do	Jan. 1, 1926
Debent. $690,000, to be secured by any 2d M.r	....	1886	100 &c.	*235,000	6	F. & A.	do do	July, 1916
Car and equipment trusts.....				354,702				To Nov. 1, 1918
Shamokin Bunbury & Lewisburg—1st mort.....c'ar	31	1882	1,000	1,000,000	5	M. & N.	Phila., Phil. & Read. RR.	May 1, 1912
2d mortgage, gold.....	31	1890	1,000	1,000,000	6 g.	M. & N.	do do	May 1, 1940
Shamokin Val. & Pottsville—Stock, guar. by No. C., 1st M., $2,000,000, g., sink. fund (not drawn).c'	38	....	50	869,450	6	F. & A.	Phila., Read St. Stat'n	Feb., 1905, 3%
Sharon—Stock ($800,000) p.u., guar. 6% rental, rd.	38	....	50	2,000,000	3½ g.	J. & J.	do do	July 1, 1931
Bonds.....	33	1901	1,000	770,000	6	M. & S.	Sharon, Pa.	Sept. 15, 3%
Sharon, 1st M., g. (Sharon to Fymat, etc.).F...	16	1889	1,000	164,000	4½ g.	J. & D.	N. Y., Farm. L. & Tr. Co.	June 1, 1919
New Castle & Shenango Valley—1st M., int. gu.	17	1887	1,000	250,000	6 g.	J. & J.	N. Y., Farm. L. & Tr. Co.	June 1, 1917
Sierra Ry. of Cal.—1st M., gold.....	77	1897	1,000	1,245,000	6 g.	A.1&C.	Crocker-Woolworth Bk.	Apr. 12, 1937
2d mortgage, $860,000, gold.....	77	1904	....	See text.	5 g.	....	....	1944
Sierra Valleys—1st M. (Cal. Safe Dep. Co. trustee)	37	1895	1,000	300,000	6	F. & A.	In default.	1913
Silver Spr. Ocala & Gulf—1st M., $1,500,000, g. R.	....	....	....	....	....	....	....	....
Skaneateles RR.—1st mort., $100,000, gold. Us..	5	1898	1,000	100,000	5	F. & A.	N. Y., U. S. M. & Tr. Co.	Aug. 1, 1918
Somerset Railway—1st mortgage.....	42	1890	500 &c.	223,000	5	J. & J.	Balt. & Ohio, Balto.	July 1, 1917
Consol. mortgage, $420,000, gold.....	42	1900	500 &c.	172,800	4 g.	J. & J.	Boston, Nat. Shaw. Bk.	July 1, 1950
South Carolina Pacific—1st M., our, int. rental..	10	1884	100 &c.	104,600	6	A. & O.	Fayetteville, N. C.	Oct. 1, 1914
So. Georgia & West Coast—Mortgage, $250,000, g.	53	1900	1,000	217,000	5 g.	J. & J.	N. Y. & Continents. Ga.	Jan. 1, 1930
So. & No. Ala.—2d M. g., $2,000,000 (own. by L. & N.)	139	1886	1,000	2,000,000	6 g.	A. & O.	N. Y., Offices, 71 Bro'dw'y	Apr. 1, 1910
Consol. mort (for $10,000,000), gold, guar. c. o.	139	1898	1,000	*7,991,000	5 g.	J. & J.	N. Y., Offices, 71 Br'way.	Jan. 1, 1938
Limb'rcraft M., $2,000,000, g. (guar. by L. & N.)	139	1904	....	1,500,000	5 g.	F. & A.	....	Aug. 1, 1936
So. Illinois & No. Bridge—1st M., $3,000,000, g. Me	....	1901	1,000	2,300,000	4 g.	M. & N.	N. Y., Mercantile Tr. Co.	Nov. 1, 1951
South'n Indiana—1st M., gold.—See text. KC.. c'	104	1901	1,000	3,000,000	4 g.	J. & J.	Phila., Girard Tr. Co.	Feb. 1, 1951
South Pac. Coast—1st M., g. (L. I. 1912). F.... c	104	1887	1,000	5,500,000	4 g.	J. & J.	N. Y., S. Pac., 120 B'way	July 1, 1937
Southern Pacific COMPANY—Stock ($260,000,000)	....	....	100	197,849,258	....	....	....	....
Pref. stk., 7% non-cum., $100,000,000.....	....	....	100	40,000,000	See text.	J.	Checks mailed.	Jan. 16'05, 3½
Col. trust mort., gold, sub. to call at par. Un.. c'ar	....	1899	500 &c.	29,618,500	4 g.	J. & D.	N. Y., 120 Broadway.	Aug. 1, 1949
Steamship 1st mort. bonds, Ser. A, $3,000,000....	....	1891	....	2,972,000	6	J. & J.	do do	Jan. 1, 1911
Coll. tr. M., g., sec. by Ry. Co. stock.....	....	1903	1,000	20,000,000	4½ g.	J. & D.	do do	Dec. 1, 1905

* Of the consols shown as outstanding, $4,744,000 was on June 30, 1904, owned by the Louisville & Nashville.

CONSOLIDATION PLAN.—The plan issued Jan., 1905, by the committee Thos. F. Ryan, Chairman, Morton Trust Co., N. Y. and Continental Trust Co., Baltimore, printed in V. 79, p. 164, provides for the consolidation of the Atl. Nta & Birm., Seab. & Roanoke and Seab. Air Line Ry. and the creation by the consolidated company of the new stocks shown in the table above and sufficient bonds to fund floating debt and provide for improvements, extensions, etc. The first pref. 5 p. c. stock is preferred both as to prin. and dividends and non-cumulative to 5 p. c. per annum, thereafter cumulative; redeemable at option of company after July 1, 1908, and convertible at option of holder into second pref. stock on basis of 2 for 1. The second pref. 6 p. c. non-cum. stock is redeemable at option of co. at 110 after 3 years, provided first pref. shall have been redeemed or converted. The amount of second pref. to be reserved for conversion of the first pref. all classes of stock have full voting power.

Of the new stock, $10,375,000 first pref., $76,650 second pref. and $23,070 common will be issued to holders of Seab. Roanoke $30,000 common will revert to treasury through exchange of stocks held and so to be pledged to secure Seaboard bonds.

New Voting Trust—The present voting trust may be wholly or partly dissolved and a new one created, limited to not exceeding 5 years, to trustees named by the committee. The charter of the voting trust company may deposit his stock under the new voting trust.

Terms of Exchange—Stock will be exchanged as follows:

Each $100 *of existing*—	*Pays* cash.	*1st pref.*	*2d pref.*	*Receives*— *Common.*
Preferred stock.....	$12 50	$12 50	$75	$12 50
Common stock.....	$12 50	$12 50	....	$12 50

A syndicate will underwrite the above cash payment, receiving $12 50 new first pref. and $12 50 new common stock for each share of existing Seaboard stock sold to it shall have the option until Dec. 1 to make any part of such cash payment. The syndicate may provide for cash requirements of consolidation. The cash payment will be called in 3 equal instalments at periods of not less than 30 days.

BONDS.—The 4s of 1900 are a first lien on about 350 miles of road, including 102 miles of main line from Richmond to Ridgeway and 106 miles from Hamlet to Monroe, secured by $15,000 prior lien bonds (no bonds on two branches); also a direct mortgage on the whole 2,383 miles of consolidated road, subject only to $26,560,000 prior lien outstanding bonds and the pledged collateral, as on the 4s of 1950.

The 4s of 1900 have been issued, pledged or reserved as follows:

Total authorized issue in no case to exceed.....	$75,000,000
Of which outstanding.....	13,775,000
Deposited to secure the $10,000,000 coll. tr. ref. 5s.....	20,000,000
Deposited as collateral for $7,000,000 mort. 5s.....	1,500,000
Deposited as collateral or in treasury.....	1,500,000
Reserved to retire on basis of $1,000 per dollar, all the underlying bonds on the various divisions of the system.....	29,725,000
Issuable only after July 1, 1905, for additional properties, improvements, extensions, &c., at not exceeding $30,000 per four years and $1,000,000 per annum thereafter.....	9,500,000

The collateral mentioned above as to be secured by deposit with the trustee of $20,000,000 4s of 1900, V. 70, p. 842.

The Atlanta & Birmingham division 4s of 1903 ($10,000,000 authorized issue) are secured by the line from Atlanta to Birmingham, Ala., 174 miles, with branches 30 miles. In Apr., 1903, $6,000,000 bonds were sold. V. 76, p. 1302; V. 77, p. 647.

The mortgage and trust deed of Mar. 1, 1904 are secured by a lien on $20,000,000 of first mortgage bonds (subject to existing liens) and on various other bonds, stocks and securities of other companies owned (see list V. 78, p. 821) and a general mortgage on all property now owned or hereafter acquired, other than securities specially excepted. V. 78, p. 104, 229, 965.

GUARANTIES.—The Savannah & Statesboro and Florida West Shore bonds ($135,000 and $712,000, respectively) are guaranteed as to prin. and int., and also the Statesboro Railway Co. bonds, jointly and severally with 5 other companies. V. 77, p. 647, 648; V. 79, p. 2143.

LATEST EARNINGS.—For 5 mos. ending Nov. 30:

5 mos.	*Gross.*	*Net.*	*Charges.*	*Bal., sur.*
1904.....	$5,463,521	$1,632,439	$14,928	$1,246,414 $400,953
1903.....	5,056,557	1,272,908	16,899	1,165,901 124,906

REPORT.—Fiscal year ends June 30. Report for the year ending June 30, 1904, was in V. 79, p. 474.

	1904.	1903.	1902.
Gross earnings from railways..	$12,750,271	$12,156,928	$11,068,478
Gross earnings from water lines.	561,138	549,600	511,387
Total gross earnings.....	$13,311,409	$12,706,528	$11,579,815
Net earnings, incl. other income.	$3,233,948	3,473,781	$3,471,553
Deduct—Interest on bonds.....	$2,554,763	$2,481,463	$2,434,763
Other interest	254,643	104,668	110,901
Rentals and miscellaneous.....	49,663	55,232	58,995
Balance, surplus.....	$382,825	$832,481	$820,257

OFFICERS.—President and Gen. Mgr., J. M. Barr; Vice-President and Treas., N. S. Meldrum; Sec'y, D. C. Fortescue; Comptroller, T. W. Roby.

Directors.—Jas. M. Barr, Portsmouth, Va.; H. Clay Pierce, St. Louis; S. Davies Warfield, Baltimore, Md.; James H. Dooley, Richmond, Va.; R. F. Loxham, Ernst Thalmann, J. Pierpont Morgan, Wm. Salomon, N. S. Meldrum, Charles A. Conant, New York; C. Sidney Shepard, of New Haven, N. Y.; T. Jefferson Coolidge, Jr., Nathaniel Thayer, Boston, Mass.; Norman B. Ream, Chicago, Ill.; Geo. W. Watts, Durham, N. C.

Executive Committee.—James A. Blair (Chairman), Thos. F. Ryan, T. Jefferson Coolidge, Jr., C. Sidney Shepard, John B. Dennis, S. F. Loxham and S. Davies Warfield.

Gen. office, Portsmouth, Va; N. Y. office, 24 Broad St.—(V. 80, p. 164, 223.)

Seaboard & Roanoke RR.—See Seaboard Air Line Ry. above.

Shamokin Sunbury & Lewisburg RR.—See "Sunbury, Pa., etc. to West Milton, Pa., with iron bridge over Susquehanna, 31 miles; second track, 15 miles; total of all track, 57 miles. Leased to Philadelphia & Reading R. R. July 2, 1883, for 999 years at 5 per cent on the stock, and lease assumed in 1896 by Philadelphia & Reading Ry. Used for coal, iron, northward. Stock, $2,000,000 (par, $50) owned by Reading Co., of which $1,995,000 is deposited under mort. of '97.—(V. 51, p. 21.)

Shamokin Valley & Pottsville Ry.—(*See Map Pa. RR.*)—Sunbury, Pa., to Mt. Carmel, Pa., and branches, 38 miles. Leased Feb. 27, 1896, for 999 years to the Northern Central Ry. Co., with a guarantee of taxes, interest on the bonds and 6 per cent on the stock, of which $2,000,000 is held by the Pennsylvania Central. In 1903, 900,000 first 3½s were issued to retire the 7s at maturity July 1, 1901.—(V. 73, p. 1314; V. 78, p. 1908.)

Sharon Ry.—Owns from Newcastle, Pa., via Sharon, to Pymatuning, Pa., branches and terminals, 32·07 miles in all. Consolidated with Newcastle & Shenango Valley RR. and then leased to the Erie RR. for 900 years from July 1, 1900, for interest on bonds and 7 per cent on stock, the old leases being canceled.—(V. 73, p. 393; V. 78, p. 288.)

Sierra Railway (of California).—See page 421.

Sierra Valleys RR.—Plumas to Mohawk, Cal., 37 miles. Stock, $8,000 per mile, $300. Controlled by Nevada-California Power Co., which was due for advances June 30, 1904, $217,588. V. 79, p. 2643. Year ending June 30, 1903, gross, $32,572; net, $8,560; total deductions, $16,000; def., $7,440. Def., $10,594. Pres., E. R. Dodge, Amedee, Cal.—(V. 74, p. 776; V. 79, p. 2643.)

Silver Springs Ocala & Gulf RR.—See Atlantic Coast Line RR.

Silverton RR.—Owns Silverton, Col., to Ironton, 12 miles. In July, 1899, Alexander Anderson was appointed receiver. V. 69, p. 132. In Nov., 1904, the Silverton RR. was incorporated in Colorado, and purchased its successor. V. 79, p. 2839. Stock, $250,000, par, $100. Bonds, $425,000 1st 20-year 6s. Year 1902-03, gross, $14,008; def. under op. exp., $4.—(V. 79, p. 2839.)

Somerset Ry.—See page 422.

South Carolina & Georgia RR.—See South's Ry., Carolina Div.

South Carolina Pacific Ry.—North Carolina State line to Bennettsville, S. C., 10·50 miles. Leased till Dec., 1914, to Atlantic Coast Line RR. for interest on bonds. Stock, $104,600 common, see table.

South Georgia & West Coast Ry.—See page 421.

Southern Illinois & Missouri Bridge Co.—See page 421.

Southern Indiana Ry.—(*See Map*)—Owns from Main Street, North Hants, to Ivory Street, Seymour, 121·42 p.; Westport Branch, Seymour to Westport, 26·29 m.; Sullivan Branch, Latta to Glendora, 10·37 m.; Hymera Branch, Sullivan Junct. to Hymera Mine, 3·79 m.; total, all tracks, 161·97 miles. Line begins at Main Street to Union Station, Terre Haute, 30 m.; Bedford Belt Railway, Bedford to Oolitic, 4.19 m.; total leased, 4·49 m.; total mileage, 166·36. The belt line enters Terre Haute is about 2 miles from the city hall by the route operation. Extension north from Terre Haute to Illinois State line, 17 miles, is under construction; further extension to Chicago, 170 m., to be built under name of Chicago Southern Ry. V. 78, p. 1238, 1931. Extension from Elnora to Evansville is also proposed; V. 76, p. 377.

STOCK.—Common, $3,000,000; pref., $1,000,000, par, $100; all issued. Preferred stock is to be increased in Jan., 1905, to $2,500,000, the new stock to be used from time to time to pay equipment notes and for other necessary purposes. V. 79, p. 2425.

DIVIDENDS.—On pref., Dec., 1901, to Jan. 15, 1905, incl., 5% (J&J)

BONDS.—First mortgage 4s of 1901 may be issued at $20,000 per mile for single track and $10,000 per mile for second track constructed or acquired. Equip't notes, incl. in... Mat. 1904, $1,628,704, maturing to 1909, inclusive. See V. 74, p. 776, 1197.

LATEST EARNS.—5 mos., {1904.....Gross, $609,065; net, $275,13
July 1 to Nov. 30. {1903.....Gross, 585,212; net, 276,91

ANNUAL REPORT.—Report for the year ending June 30, 1904, was in V. 79, p. 1327, showing:

Year.	*Gross.*	*Net.*	*Int., taxes, etc. Div on pref.*	*Bal., sur.*
1904-05.....	$1,180,980	$554,763	$277,222 (5)$250,000	$277,435
1903-3.....	942,572	482,026	199,600 (5)$25,000	257,426
1901-2.....	630,195	277,852	158,153 (5)$25,000	94,699

President, Julian R. Haskell; Secretary and Treasurer, C. F. Weiland. Grand Central Station, Chicago, Ill.—(V. 79, p. 1327; V. 80, p. 118.)

South Pacific Coast Ry.—NARROW GAUGE.—Alameda to Santa Cruz, 77 miles; branches, 24 miles; ferry, 3 m.; total 101 miles. Leased for 55 years from July 1, 1887, to Southern Pacific Company, which guarantees the bonds and owns all the $6,000,000 stock. Year 1903-04, gross, $1,060,180; net, $147,490; int. and rentals, $149,158.

Southern Pacific Company—(*See Maps*)—ROAD.—This company owns no track in fee, but principally through ownership of stock, partly by lease it operates a great system of roads extending from San Francisco to New Orleans (the company's steamers to New York, etc.), and to Portland, Oregon, to Ogden, Utah, with branches

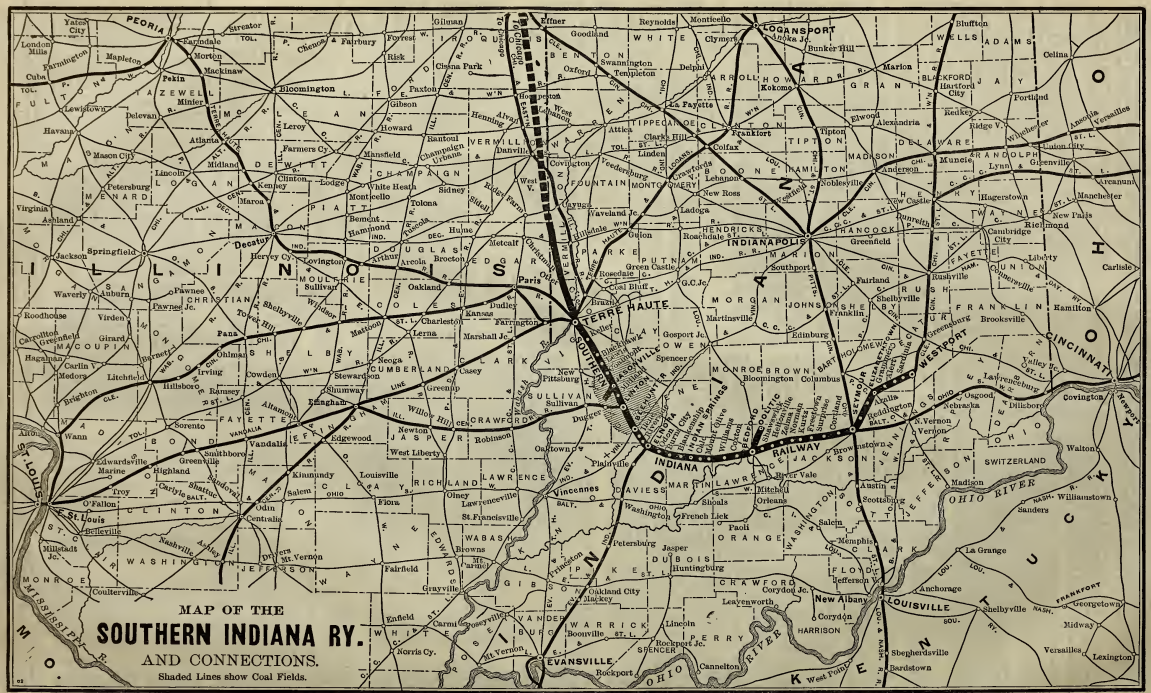
MAP OF THE
SOUTHERN INDIANA RY.
AND CONNECTIONS.
Shaded Lines show Coal Fields.
PEORIA
LOGANSPORT
INDIANAPOLIS
TERRE HAUTE
EVANSVILLE
ST. LOUIS
LOUISVILLE
CINCINNATI
SOUTHERN INDIANA RAILWAY
OHIO RIVER
MISSISSIPPI R.

RAILROADS. For explanation of column headings, &c., see notes on first page of tables.		Miles of Road.	Date of Bonds	Size, or Par Value.	Amount Outstanding	INTEREST OR DIVIDENDS. Rate per Cent	When Payable	Where Payable, and by Whom.	Bonus—Preferred. When Due. Stocks—Last Dividend.
Southern Pacific RR.—Stock, $159,445,000 auth..		....	....	$100	128,307,960	.....	.....	.....	Apr. 1905
All	1st M., series A, gold | and grant..c'	....	1875	500 &c.	12,643,000	6 g.	A. & O.	N. Y., S. Pac., 120 B'way	Apr. 1905
equally	Series B, gold..... | sink fund..c'	....	1875	500 &c.	4,045,000	6 g.	A. & O.	do do	Oct. 1, 1905
secured.	Series C & D, gold.. | not subject..c'	1,045	1875	500 &c.	7,41 1,000	6 g.	A. & O.	do do	Oct. 1, 1905
	Series E & F, gold.. | to call.....c'	....	1885	1,000	5,116,000	6 g.	A. & O.	do do	Apr. 1, 1912
8. Pac. Br. 1st M., g., s.f., $50,000 in 1897, not in'd		187	1887	1,000	3,533,000	6 g.	A. & O.	do do	Apr. 1, 1937
1st cons. M., guar., gold, s. f. not dra'ble.....c'es		2,020	1893	500 &c.	6,369,000	5 g.	M. & N.	do do	Nov. 1, 1937
do g., g., guar., sub. to call, 107 on Jan. 1, 1905..c'er		....	1893	500 &c.	21,450,000	5 g.	M. & N.	do do	Nov. 1, 1937
So. Pac. of Arizona, 1st M., ser. A, gold, guar..cs		392	1879	1,000	6,000,000	6 g.	J. & J.	do do	Mch., 1909
Series B, gold, guar.....		392	1880	1,000	4,000,000	6 g.	J. & J.	do do	Mch. 1, 1910
So. Pacific of New Mexico, 1st mort., gold..c's		167	1881	1,000	4,180,000	6 g.	J. & J.	do do	Jan. 1911
BONDS ASSUMED IN CONSOLIDATION OF 1898.									
California Pacific, 1st cons. gold (extended)..1937		79	1867	1,000	2,232,000	4½g.	J. & J.	do do	Jan. 1, 1912
2d M., gold, g.u.p.d., end. by Cen. Pac., ext. in '91		114	1871	1,000	1,595,000	4½g.	J. & J.	do do	Jan. 1, 1912
3d M., gold, guar. by Cent. Pac. ($1,000,000 are 3d)		114	1875	500	2,998,500	3 g. & 6 g.	J. & J.	do do	July 1, 1905
Northern Ry. (Cal.), 1st M., gold, s.f., guar		150	1907	1,000	5,156,000	6 g.	J. & J.	do do	July 1, 1907
Con. M. ($21,000,000), g., 1st on 225 m. Un'c'ar		373	1888	1,000	4,751,000	5 g.	A. & O.	do do	Oct. 1, 1938
Northern California, 1st mortgage, gold.....		54	1889	1,000	1,500,000	5 g.	J. & D.	do do	June 1, 1929
Southern Railway—Com. stock, $120,000,000.....		....	....	100	120,000,000	.....	.....	.....	.....
Preferred. 5 per cent, non-cumu., $60,000,000....		....	....	100	60,000,000	5 in 1904	A. & O.	N. Y., J. P. Morgan & Co.	Oct. 17'04, 2½
M. & O. coup. trust certificates.....		....	....	100	5,667,000	4	A. & O.	N. Y., J. P. Morgan & Co.	Oct. 1'04, 2%
1st con. M., 1st on 900 m. g. ($120,000,000) Ce.c'er		4,502	1894	1,000&c	41,177,000	5 g.	J. & J.	N. Y., J. P. Morgan & Co.	July 1, 1994
Col. 1r. bds., $16,000,000, red 102½ beg. Oct. '06..c'		....	1904	1,000&c	15,000,000	5 g.	A. & O.	do do	Apr. 1, 1909
So. L. & N. J. M., $15,500,000, red 105 to 107..c'ar		....	1902	1,000&c	11,527,000	4 g.	J. & J.	do do	July 1, 1952
Equip. trust, ser A gold, due May and Nov. P'IP..c'		....	1900	1,000	1,275,000	4 g.	M. & N.	Prov. l. i. & Tr. Co., Phila.	To Nov. 1, 1907
do do ser. B, g., due Mar. and Sep. P'IP..		....	1901	1,000	1,360,000	4 g.	M. & S.	do do	To Sept. 1908
do do ser. C, g., due J. & D.....c'er		....	1902	1,000	2,290,000	4 g.	J. & D.	New York, Blair & Co	To Dec., 1909
do do ser. D, g., due M. & N.		....	1903	1,000	1,947,000	4 g.	M. & N.	do do	To May 1, '10
do do ser. E, g., due J. & D. P'IP.....		....	1904	1,000	2,935,000	4½ g.	J. & D.	.....	To Dec. 1, '14
A.—PROPERTIES MERGED IN SOUTHERN RAILWAY CO.									
Atlantic Tennessee & Ohio 1st mortgage. Ce.....		44	1883	.....	150,000	6	A. & O.	N. Y., J. P. Morgan & Co.	Apr., 1913
Ch. Col. & Aug., M. M. (int. in gold). V.59, p.1060 Ce		191	1893	500&c.	1,313,000	5 g.	J. & J.	do do	Jan. 1, 1909
2d mort. sale Ce		191	1872	1,000	500,000	7	A. & O.	do do	Oct. 1, 1910

Southern Pacific Company (Concluded)

System comprises the following, fully controlled under their own titles.

(1) PROPRIETARY LINES.

CONTROLLED (ALSO LEASED BY) SO. PAC. CO.	Miles.
Central Pacific RR.....	1,992
South Pacific Coast Ry.....	101
Southern Pacific RR.....	3,369
Oregon & California RR.....	631

(2) CONTROLLED BY SO. PAC. CO.

OPERATED INDEPENDENTLY.

Galv., Harrisb'g & San Anton. Ry.	917
New York Texas & Mexican Ry....	699
Houston & Texas Central RR.....	799
Louisiana Western RR.....	199
Morgan's La. & Tex. RR. & SS...	328
Texas & New Orleans RR.....	1,086
Galveston Houston & Northern..	53
Carson & Colorado Ry.....	309
Houston R. & W. Texas Ry.....	191

(3) CONTROLLED BY MORGAN'S LA. & T. AND OPERATED INDEPENDENTLY.

Gulf Western Tex. & Pac. Ry....	1,112
Iberia & Vermilion RR.....	19
Total proprietary lines.....	9,027
Tot'l ded. no. 242 m. leas. to Atch.	8,785
(4) LEASED.	
New Mexico & Arizona RR.....	88
Sonora Ry.....	125

AFFILIATED LINE.

Houston & Texas Central Ry.	135
Gila Valley Globe & North'n Ry.	125
Total operated lines.....	9,461
Tot'l ded. Atlantic Line no. 242 m. leas. to Atch.	8,785
Tot'l ded. Atlantic Line no. 242 m. leas. to Atch.	9,134
Steamship Lines.....	4,866

Grand total of owned, leased and affiliated lines June 30, 1904..... 9,461

ORGANIZATION.—Organized under laws of Kentucky. On June 30, 1903, the Union Pacific owned $60,000,000 of the capital stock, a strong working control, and the two companies continued to be operated independently. V. 72, p. 242, 248; V. 75, p. 136. In 1899 acquired the entire capital stock of the Central Pacific. See that company: also see below. V. 73, p. 35; V. 74, p. 1161; V. 75, p. 76, 136. Purchase of Pacific Mail SS. stock (6,333 shares) not completed. V. 71, p. 1205.

PROPRIETARY LINES.—These, with a total mortgage indebtedness June 30, 1904, of $300,207,584, are mostly owned—only $1,583,092 out of their total stock of $304,268,572 not being held on July 1, 1904, by the Southern Pacific Co. See "Railroads," see Supt's of Ass., 1898.

STOCK, ETC.—Total stock authorized, $200,000,000, including $67,275,500 exchanged in 1899 for Central Pacific stock—see Central Pacific and V. 68, p. 378, 725; V. 69, p. 132; V. 70, p. 740. As to new preferred stock, see GENERAL FINANCES, below.

DIVIDENDS.—First dividend (semi-an.) on pref., 3½ per cent, p'd Jan. 16, 1905.

BONDS.—The 4 per cent collateral trust gold bonds of 1899 are limited to $36,819,000, and are subject to call at par on six months' notice. The first issue of $23,000,000 was for that amount of Pacific common and $12,600,000 preferred stock of the Central Pacific, was bearable forthwith; the remaining $7,000,000 can be issued from time to time only as an equal amount of Central Pacific pref. is received and added to the collateral, $5,000,000 of this stock being reserved for improvements and additions on the Cent. Pac. as not exceeding $200,000 yearly—see Cent. Pac. and V. 68, p. 378. See Mortgage Abstract, V. 69, p. 859.

The two-five-year collateral trust 4½s of 1900, limited to $30,000,000, are secured by deposit of $11,208,000 par value of various bonds and $4,000,000 par value of companies controlled, including Pacific Mail etc., and $1,530,000 of the Central Pacific 1st mort. bonds, the proceeds from the sale of the steamships of 4,572 gross tons each and various equipment. See Mort. Abstract, V. 71, p. 1205; V. 72, p. 242, 248; V. 73, p. 35; V. 74, p. 1161.

The first refunding 4s and 30-year gold 3½s issued by the Central Pacific are unconditionally guaranteed, principal and interest.

GENERAL FINANCES.—The stockholders voted on July 20, 1904, to authorize $1,000,000 of 4 per cent 7-year trust 4½s of 1900, limited to 115 at any time between July 1, 1905, and July 1, 1910, and convertible into common stock at par at option of holder. Of the stock $40,000 : 00 was subscribed for by the shareholders, pro rata, payable 25 p. c. at once, 25 p. c. on or before October 3 and 50 p. c. on or before December 1, additionally on call. The stock will carry dividends from July 1, 1904, if declared. The proceeds will be used to pay the floating debt, mostly held by Union Pacific, and for future improvements and betterments to enable the company to refund bonded obligations maturing during the next three years amounting to $65,480,000, on a much more favorable basis of credit, and leave over $30,000,000 of free and negotiable assets in the treasury." V. 78, p. 2443, 2600, 2574; V. 79 p. 104, 628, 2467. Notice of call for 25 p. c. paid Jan. 3, 1905.

In Jan., 1905, a refunding bond plan was expected to be shortly announced. V. 79, p. 275.

During three years ending June 30, 1903, $44,256,853 were expended for improvements and equipment and $18,517,317 for new lines and additional property; in 1903 4 capital expenditures were $19,072,972. V. 78, p. 712.

EARNINGS.—5 mos., 1904 ..... Gross, $41,058,783; net, $14,318,763
July 1 to Nov. 30, 1903..... Gross, 41,224,683; net, 13,866,250

Houston & Texas Cent. and its subsidiaries are included in both years.

ANNUAL REPORT.—Fiscal year now ends June 30.

Report for 1903 4 at length in V. 79, p. 2452, 2461 to 2470; editorial, V. 79, p. 2432. Average freight train-load, 220 tons in 1903-4, against 325 in 1902-3; average receipts per ton mile, 1.014 cents, against 1.022 cents in 1902-3.

Receipts—	1903-4.	1902-3.
Aver. miles—Proprietary and non proprietary.....	9,021·59	8,842·01
Gross receipts from proprietary and non-proprietary lines and miscel. receipts of prop. companies:		
Transportation earnings.....	$92,933,281	$ 8,328,355
Trackage and other rentals.....	325,052	275,926
Miscellaneous rents, funds pledged redeeming 1st bonds	363,644	390,464
Income from lands and securities not pledged for redemption of bonds.....	6·6,223	681,650
Interest on stocks and bonds owned.....	817,17	630,912
Interest on other investments.....	221,204	48,157
Miscellaneous receipts.....	56,039	154,617
Interest on loans and advances other than open accts.	4·6,156	146,474
Non-proprietary companies.....		
Total receipts.....	$95,502,992	$90,683,436
Expenditures on account of proprietary companies, viz.:		
Operating expenses.....	$63,179,563	$60,301,260
Taxes.....	2,825,754	2,611,541
Trackage and other rentals.....	218,133	218,133
Interest on funded debt.....	15,654,325	14,845,349
Interest on Central Pacific RR. notes.....	3,914,000	3,114,000
Interest on open accounts.....	1,418,318	579,825
Miscellaneous expenses.....	34,067	95,327
Land department expenses and taxes.....	241,582	238,150
Contribution and annuities.....	261,000	199,454
Betterments and additions.....	113,593	179,277
Over-charges on Southern Pacific Co.-viz:		
Insurance, depreciation, etc.....	1,700,885	930,474
Advances to San Antonio & Aransas Pass Ry. Co.....	911,551	852,868
Total expenditures.....	$86,644,509	$81,719,005
Surplus over all disbursements.....	$ 8,858,483	$8,964 431

President, E. H. Harriman.—(V. 79, p. 2452, 2461, 2589, 2643 2797; V. 80, p. 164.)

Southern Pacific RR.—*(See Maps.)*—ROAD.—Owns all the California lines of the Southern Pacific system except the Central Pacific and the Southern Pacific Coast. The road owned aggregates 1,992.71 miles, embracing a through line from east bank of Rio Grande River through New Mexico and Arizona, via Los Angeles, San Francisco and Oakland, to Ogden, Ogden to Huntsman, Wyo., and Huntsman to Omaha. Of the lines owned and leased in 1904 (41 miles are leased), 3,082 were operated in the Southern Pacific system, 242 miles (Mojave to Needles) being held under long lease by Atchison and by exchange for leases of 350 miles of roads in New Mexico and Arizona. V. 65, p. 681, and Atch. T. & S. F. Item, p. 7113; see V. 64, p. 1065.

ORGANIZATION.—Incorporated on June 1, 1902, as a consolidation of the So. Pac. RR. companies of Cal., Ariz. and New Mexico. V. 74, p. 575. The Southern Pac. RR. of Cal. was leased to Southern Pac. Co. for fixed annual charges, betterments and additions, and a certain percentage of the surplus income under the "omnibus lease."

STOCK.—So. Pac. Co. June 30, 1904, held nearly all of the stock.

BONDS.—*Consolidated Mortgage* of Sept. 1, 1904, (see Abstract V 57, p. 1041), provides for all prior liens and new construction. Bonds may be issued not exceeding $30,000 per mile, of which $7,500 a mile in reserve only for additions and betterments. See V. 57, p. 1041. The mortgage in January, 1899, covered 1,982 miles, of which it is an absolute 1st lien on 841 miles. The supplemental mortgage issued in 1901 limits this issue to $30,000,000, exclusive of bonds to be issued against underlying securities). Most of the consols are stamped subject to call at 107½ after 1905 as shown in table above. V. 67, p. 1151.

LAND GRANT.—The land grant was 12,840 acres per mile, and proceeds of sales go to retire bonds, but a large proportion of the lands barren and useless for agricultural purposes without irrigation. In 1903-4 sales were 2,693 acres for $29,120 and 90,516 acres were encumbered; in deferred payments, $14,588; land notes June 30, 1904, $1,715,210. Lands unsold June 30, 1904, 3,700,942 acres. V. 78, p. 709. See So. Pac. item, V. 65, p. 778.

ANNUAL REPORT.—For year ending June 30, 1904, earnings were: Gross, $95,502,992; net, $36,858,483; other income, $1,136,543; charges, $7,935,406; surplus, $5,593,559. V. 80, p. 1902 (6 mos.), $30,756,133; net, $12,392,423.—(V. 74, p. 152, 269; V. 77, p. 1226.

Southern Railway Company.—*(See Map, pages 356 and 357.)*—ROAD.—Operated June 30, 1904, 8,042.63 miles, extending from D. C., and West Point and Richmond, Va., to Danville, Va., Greensboro, N. C., Norfolk, Va., Charlotte, N. C., Columbia, N. C., and Atlanta, Ga., thence northwest to Memphis, Tenn., and southwest to the coast at Brunswick, Ga., and westerly across the States of Alabama and Mississippi to the Mississippi River at Greenville. Water lines—Balt. Ches. & Richmond Line, D. C., 200 miles. V. 78, p. 1902.

ORGANIZATION, ETC.—A reorganization in 1894 of the old Richmond & West Pt. Ter. system per plan in V. 58, p. 363, 385. See also V. 56, p. 856; V. 57, p. 1016, 1055, and V. 59, p. 91. Various leases have since been acquired by lease and purchase. Knoxville & Bristol railroad was acquired by deed.

In 1902 Atlantic Valdosta & Western Ry., 112 miles, was merged in Ga. So. & Fla. V. 74, p. 1309; V. 75, p. 982; V. 77, p. 699 In 1903-04 the Southern Ry. and Louisville & Nashville acquired $13,670,300 of the $15,500,000 Chic. Indianapolis & Louisville stock in exchange for their joint 50-year 4 p. c. bonds. V. 74, p. 1029, 1090.

STOCK.—Authorized $120,000,000 *common* and $60,000,000 *five per cent non-cumulative preferred stock.* No additional mortgage can be put upon the property, nor can the amount of the preferred stock be increased without the consent of two-thirds of a majority of the preferred. As to question whether the pref. is subject to call, see V. 72, p. 1136.

RAILROADS. For explanation of column headings, &c., see notes on first page of tables.	Miles of Road.	Date of Bonds	Size, or Par Value.	INTEREST OR DIVIDENDS Amount Outstanding	Rate per Cent.	When Payable	Where Payable, and by Whom.	Bonds—Principal, When Due. Stocks—Last Dividend.
South's Ry.—(Con.)—Col. & Green. 1st M., g. c. c.*	164	1881	$1,000	$2,000,000	6	J. & J.	N.Y., J. P. Morgan & Co.	Jan. 1, 1916
Georgia Pacific 1st mortgage. C.e	566	1882	1,000	5,660,000	6	g. J. & J.	do do	Jan. 1, 1922
Richmond & Danville cons. mortgage, gold. C.e.o	....	1874	1,000	5,397,000	6	g. J. & J.	do do	Jan. 1, 1915
Deben. mort., old (is no longer incomes) C.e	....	1882	1,000	3,368,000	5	A. & O.	do do	Apr. 1, 1927
Equip. Trust bonds, gold, s.f., subj to call. C.e.c	....	1889	1,000	204,000	5	g. M. & S.	do do	Sept. 1, 1909
Richmond York River & Chesapeake 1st mort. G	38	1873	1,000	400,000	5	J. & J.	do do	Jan., 1910
2d M., extended from 1903. C.e.c*	38	1881	1,000	500,000	4½	M. & N.	do do	N. Y., 1910
Virginia Midland—Serial mortgages	....	1881	1,000	7,634,000	5, 6	M. & S.	Safe D. & Tr. Co., Balt.	Var. 1906-31
General mortgage. C.e	347	1886	1,000	4,359,000	5	M. & N.	N.Y., J. P. Morgan & Co.	May, 1936
Washington Old & Western 1st mortgage. Ce	50	1884	1,000	$1,025,000	4	F. & A.	do do	Feb., 1924
Western No. Carolina, 1st con. mort., gold. Ce.c*	309	1884	1,000	$2,531,000	6	g. J. & J.	do do	July 1, 1914
East Tennessee Virginia & Georgia—								
Div. M., g. (Bristol, Tenn. to Selma, Ala.). Ce.c*	552	1880	1,000	3,106,000	5	g. J. & J.	do do	July 1, 1930
E.T. Va. & Ga. cons. M., g. ($20,000,000). car. Ce	1,020	1886	1,000	12,770,000	5	g. M. & N.	do do	Nov. 1, 1956
Ala. Cent. 1st M., Selma to Meridian. C.e.c*	190	1883	1,000	1,900,000	6	g. J. & J.	do do	July 1, 1918
Knoxv. & Ohio, 1st M., g. c. (V. 79, p. 1466). c.*	66	1885	1,000	2,000,000	6	g. J. & J.	N.Y., J. P. Morgan & Co.	July 1, 1925
B.—SOUTHERN RAILWAY DIVISIONAL SECURITIES.								
East Tennessee lien, gold. Ce.c	1,020	1894	1,000	4,500,000	5 g.	M. & S.	do do	Sept., 1938
1st mort. on Memp. & Ch., $8,000,000, g. c.*	292	1898	1,000	5,183,000	4½ g.	J. & J.	do do	July 1, 1996
Charlotte C. & Sap. 1st M., red. pa. Jan. 1, '17	29	1870	1,000	231,000	6	J. & J.	Phil., P. SafeD. & Ins. Co.	July 1, 1913
Aiken Branch, 1st M., gold A (V. 68, p. 826)	24	1898	500	150,000	4 g.	J. & J.	N.Y., J. P. Morgan & Co.	July 1, 1998
St. Louis div. 1st m., $15,000,000, g. & c.*	365	1901	1,000	11,750,000	4 g.	J. & J.	do do	Jan. 1, 1951
Col. M. g., $9,000,000, s. f. g. & c. (V. 74, p. 440) c.*	....	1901	1,000	3,911,000	4 g.	M. & S.	do do	Sept. 1, 1938
Mobile & Ohio bonds—See MOBILE & OHIO RR. Co.								
C.—ON PROPERTIES PRACTICALLY OWNED BY (") OR LEASED TO (§) SOUTHERN RY.								
"Atlantic & Yadkin 1st M., g. c. & c.*	166	1899	1,000	1,500,000	4 g.	A. & O.	N.Y., J. P. Morgan & Co.	Apr. 1, 1949
"Richm. & Meckienb., 1st M., $315,000, gold	31	1899	1,000	315,000	4 g.	M. & N.	do do	Nov. 1, 1948
"Atlanta & Charlotte—Old.				1,700,000	7 in 1901	A. & O.	N.Y. Central Trust Co.	Apr. 1, '04, 5%
Pref. M. (old 7s ext. in 1897, V. 64, p. 286) cur.*	265½	1877	1,000	500,000	4 c.	A. & O.	do do	Jan. 1, 1907
1st mortgage	265½	1877	1,000	4,250,000	7	J. & J.	do do	Jan. 1, 1907
Income bonds (not cum.), ex. interest at 4 p. c.*	....	1877	1,000	750,000	4	A. & O.	do do	Jan. 1, 1907
"Georgia Midland 1st mort., interest guar. Ce	98	1896	1,000	1,650,000	3 g.	A. & O.	N.Y., J. P. Morgan & Co.	1946
Also additional amounts pledged June 30, 1903, under lease to mortgage: a $22 5,000 b $1,325,000.								

Owned in fee—	*Miles.*	*Leased—Continued.*	*Miles*
Alexandria (Va.) & Washing'n) to Greensboro, N. C.	230	¶Richmond & Meckienb. RR.	31
Charlotte, N.C., to Aug'sta, Ga.	190	¶North Carolina RR.—	
Columbia, S.C., to Greenv., S.C.	78	Goldsb., N.C., to Greenb.	130
W. Point, Va., to Neapolis	179	¶Greenb. to Charlotte, &c.	94
Salisbury, N.C., to Morriste'n, Tenn	231	Atlantic & Danville Ry. —	
Memphis to Stevenson, Ala.	272	Norfolk to Danville, Va., and branches	282
Bristol to Cleve., Tenn.	66	Lockhart RR.	14
Knoxville to Cumb'd Gap, Ky	66	Other	6
Goitewah Junction, Tenn., to Brunswick, Ga	409	*Operated under agreement—*	
Austell, Ga., to State L., Miss.	261	Roswell RR.	12
Atlanta Jc., Ga., to York, Ala.	271	*Controlled—securities—*	
Atlanta, Ga., Ft. Valley, Ga.	102	Atlantic & Yadkin	165
E. St. L., Ill., to N. Alb., Ind.	265	State University RR.	1
Branches, etc.	1,585	Elberton Air Line RR.	51
Total owned	4,498	North Carolina Midland	54
Leased—		Other roads	126
¶Atlanta & Charlotte Air L.		*Trackage Rights—*	
Charl., N.C., to Atlanta, Ga.	268	Hardeev'e, S. C., to Sav., Ga.	23
¶Georgia Midland Ry.	98	Spartanburg, S. C., to Asheville, N. C.	47
Franklin & Pittsylvania	30	Stevenson to Chattanooga, &c.	38
¶Mobile & Birmingham—		York, Ala., to Meridian, Miss.	27
Selma, Ala., to Marion Jct.	150	Birmingham, Ala., to Meridian, &c.	90
¶Southern Ry., Car. Div.—		Kentucky & Indiana Bridge	10
Charlest'n, S.C., to Augusta, Ga., with branches to Columbia, S. C., etc.	252	Louisville to Pleasure Pt.	155
Camd'n, S.C., to Marion, N.C.	171	Savannah, Ga., to Jacksonv.	152
Asher., N.C., to Alston, S.C.	134	Other	35
Other branches	254	Total mileage op. July, '04.	7,197
Also has one-sixth interest in Richm'd-Washington Co., owning union line between Richmond and Washington, 115 miles. V. 75, p. 449.		*Controlled—operated separately.*	
Has perpetual trackage rights through Atlanta between Savannah, Ga., Jesup and Jacksonville, Fla., 152 miles.		¶Georgia Southern & Fla.	212
		¶Augusta Southern	82

AFFILIATED BUT OPERATED SEPARATELY (See each Co.)	
Alabama Great Southern—357	Georgia Southern & Fla.—397
Cincin. N. O. & Tex. Pacific.—336	

VOTING TRUST.—A majority of both classes of stock is deposited with three stock trustees and the certificates issued to the public. The stock shall be held by the stock trustees and their successors, jointly, until Oct. 15, 1907, and thereafter until terminated by a vote of a majority of the stock assenting thereto through the stock trustees acting in their discretion, deliver the stock at an earlier date. Stock trustees: J. Pierpont Morgan, Charles Lanier and George F. Baker. Provisions of voting trust and pool agreement, V. 77, p. 1177, of April, 1897, page 6. As to extension, see V. 75, p. 442, 612, 1033.

DIVIDENDS (p. o.):} 1897 1898 1899 1900 1901 1902 1903 1904
on preferred. } 1 2 3 4 5 6 6 6

BONDS.—The new *first consolidated mortgage*, Central Trust Co., N. Y., trustee (see **abstract** in V. 59, p. 753), is secured by mortgage and pledge of all the property of the company. The total authorized issue is $120.000.000 gold bonds. V. 77, p. 230), as follows:

Issued to June 30, 1904 (of which $3,477,000 in treas.)...	$42,982,000
Issuable only to { "prior lien" bonds (V. 59, p. 785).....	65,000,000
retire certain { stocks (see V. 59, p. 786).....	5,700,000
{ equipment obligations (see V. 59, p. 786)	355,700
To be issued hereafter only for additional property,	
at not exceeding $2,000,000 yearly, with a single exception as to $4,000,000 (see V. 59, p. 786).....	5,942,900

Prior bonds must be paid by maturity.

Divisional First Mortgage bonds, issued in 1898 on account of purchase of Memphis & Charleston Ry., hear 4 per cent interest from Jan. 1, 1898, to July 1, 1901, and 5 per cent from July 1, 1901, to July 1, 1951 cent thereafter. The total authorized issue is $8,000,000, but $1,500,000 can be issued only upon replacing tonnage between Stevenson and Chattanooga, 38 miles and of 1,000 tons capacity, with improvements at not exceeding $100,000 yearly. See V. 67, p. 179.

Second mortgage on Memphis & Charleston securities, $2,500, 000 of 5 per cents, of which $1,500,000 owned by So. Ry. June 30, 1904 and $1,000,000 reserved for improvements. *St. Louis Division* mortgage covers the Evansville & Terre Haute RR., 177 miles, consisting of 374 miles of main line and branches, the balance unissued, $4,250,000, being reserved for extensions, improvements or additional equipment. V. 72, p. 138.

The collateral trust 4s of 1901 have been issued dollar for dollar in exchange for the Mobile & Ohio collateral trust bonds, the terms of which they are secured. Stock trust certificates for M. & Ohio stock have also been issued, upon which dividends are payable at 2 per cent for one year, 3 per cent for the second year and 4 per cent in perpetuity thereafter. V. 72, p. 242, 822. In 1904, $8,011,000 of the $9,472,000 bonds and $5,432,600 of the $6,070,600 stock had been deposited. V. 72, p. 439; V. 73, p. 664. See M. & O. statement.

Jointly with St. Louis & San Francisco RR. guarantees bonds of New Orleans Term. Co. See V. 73, p. 1197.

Equipment trusts mature as follows: Series A, $225,000 each in May and November, 1901, and $213,000 May 1 and $212,000 November 1 in each year thereafter. Series B, $180,000 each, Mar. 31 and Sept. 30, 1902, and $170,000 each M. & S. thereafter; Series C, $200,000 each Jan. 1, 1903, and $229,000 each J. & D. thereafter; series D, $177,000 each M. & N. beginning Nov. 1, 1903; series E $150,000 each, J & D., to June, 1906, incl., and $147,000 each J. & D thereafter. In Sept., 1904, consols were being issued in exchange, dollar for dollar, for the $2,000,000 Charlotte Columbia & Augusta 1st 5s; $687,000 had then been exchanged. V. 78, p. 1265.

GENERAL FINANCES.—In Apr., 1901, $15,000,000 five year collateral trust bonds ($16,000,000 authorized issue) were sold, secured by stocks and bonds in the treasury, giving an annual income of $937,- 172, the proceeds being used for refunding the $4,000,000 notes matured of 1901 and $10,000,000 certfs. of indebt. V. 78, p. 1224, 1448, 2385.

LATEST EARNINGS.—1904.....Gross, $20,070,518; net, $6,321,140 1903.....July 1 to Nov. 30 { 1904.....Gross, 11,133,01 1; net, 3,730,701 1903.....Gross, 10,133,01 1; net, 3,730,701

ANNUAL REPORT.—Fiscal year ends June 30. Annual meeting is held the second Tuesday in October. The report for 1903-04 was given at length in V. 79, p. 1456, 1465. See also editorial p. 1436.

Traffic.—The freight tonnage is widely diversified, which is an element of strength. Agricultural products in 1903-04 furnished only about 12 per cent (cotton about 4 per cent), while over 41 per cent was from mining industries (30 per cent being coal) and about 28 per cent was the product of manufactures. In 1903 about 6,933 miles of main road, 225 tons. Earnings, etc., (includ. the St. Louis division, 374 miles, for the *entire* year, but in income account in 1901 only for 6 months actually operated), have been as follow s:

Years end. June 30.	1904	1903.	1902.	1901.
Average miles oper.	7,164	7,129	6,743	6,799
	$	$	$	$
Freight	30,032,416	28,981,034	24,942,460	23,617,452
Passengers	11,314,450	10,804,255	9,603,365	9,065,365
Mail, express, etc.	3,763,316	3,468,485	3,168,428	3,014,15
Gross earnings	45 109,777	42,354,061	37,712,248	35,697,772
Net earnings	11,994,310	11,364,921	10,865,411	10,316,857
Other income	1,395,181	1,211,520	1,054,609	882,706
Total net income	13.389,491	12,576,182	11,689,920	10,815,563
Interest and rentals	8,952,329	8,446,041	7,833,614	7,181,296
Other deductions..	1,030,569	425,000	425,000	93,767
Bal., sur. for year..	3,406,594	3,707,478	3,600,897	3,540,500
Divid. on pref.....	(5)3,000,000	(5)3,000,000	(5)3,000,000	(4)2,400,000

OFFICERS.—President, Samuel Spencer, 80 Broadway, New York; Sec'y, R. D. Lankford, 80 Broadway; Treas'r, H. C. Ansley, 1300 Pennsylvania Avenue, Washington, D. C.

Directors.—A. B. Andrews, Raleigh, N. C.; Joseph Bryan, Richmond, Va.; W. W. Finley, Washington, D. C.; S. M. Inman, Atlanta, Ga.; Adrian Iselin, Jr., Samuel Spencer Charles Steele, James T. Woodward, Harris C. Fahnestock, Howard A. Gallaway, Charles Lanier and Simon Borolloph of New York. —(V. 79, p. 623, 734, 968, 1456, 1465, 2643, 2797.)

Southern Railway, Carolina Division.—Charleston, S. C., to Augusta, Ga., with branches to Columbia, Greenville and Camden, S. C., to Marion, N. C., 171 miles; Asheville, N. C., to Alston, S. C., 134 miles; other branches, 158 miles; total, 295 miles. Leased to the Southern Ry. a consolidation of the Asheville & Spartanburg Carolina Midland, South Carolina & Georgia and South Carolina & Georgia Extension railroads. Stock authorized, $2,798,700, all owned by the Sou hern Railway. Of the generals of 1902 ($18,000,000 authorized), $6,760 000 are reserved to retire at or before maturity the underlying dividend bonds. $5,700,000 have been need to reimburse the Southern Ry. for the previous purchase of the several properties, and the remainder are available for improvements, equipment and extensions, including a line reported for a northwestern extension into and through the States of South Carolina, North Carolina, Tennessee and Kentucky. V. 75, p. 136. President, A. B. Andrews.—(V. 75, p. 31, 136.)

South Shore Ry.—See Quebec Southern Ry.; V. 78, p. 1276.

South & Western RR.—Owns and operates Johnson City, Tenn., to Spruce Pine, N.C., 64 miles; also practically owns Cranberry to Elk City, Va., 32 miles, and Clinchport, Va., to Minneapolis, Va., 40 miles. In Jan., 1905, control of the South & Western and of the Crane's Nest Coal & Coke Co., owning 112,000 acres of coal lands in Va., was acquired by a new holding company known as the Clinchfield Corporation, with $2,300,000 stock. V. 79, p. 2643, 2797, 3, 119, p. 23.

Stock authorized, $10,000,000; outstanding, $100,000; par of shares, $100. The bonds are subject to call in whole or part (by lot) at par and accrued interest on or before Jan. 1, 1907, on 30 days' notice, coupons to Jan. 1, 1905, inclusive, being at the rate of 3 per cent yearly, those of July, 1905, and Jan., 1906, at 3½ per cent and thereafter at 4 per cent per annum. V. 78, p. 936. For year ending June 30, 1904, gross, $110,057; net, $26,960; charges, $28,307; bal., def., $1,347. Pres., George L. Carter.—(V. 78, p. 1233.)

Southwest Pennsylvania Ry.—Greenshurg, Pa., to Fairchance Pa., 45 miles, and branches, 83 m. Leased to Penn. RR., which pays net earnings as rental and owns $1,057,250 stock and $600,000 bonds.

DIVIDENDS.—1892. '93. '94. '95. '96. 1897 to Oct., 1904.						
Per cent.....}	10	10	10	11	11	10 per cent yearly.

Yr. Dec. 31.	*Gross.*	*Net.*	*Int., rents, &c.*	*Divid's.*	*Balance.*
1903	$2,187,441	$695,681	$328,734	$366,960	sur. $119,987
1902	2,047,515	528,966	‡370,995	149,990 sur.	10,908

* Includes $9,552 other income in 1903, $2,927 in 1902. ‡ Includes improvements, $26 ; $63 in 1903; $244,2 2 in 1902.

MAP OF THE
SOUTHERN PACIFIC COMPANY
PACIFIC SYSTEM.
MAP OF THE
Southern Pacific Company's
SYSTEM.
DOMINION OF CANADA
NEVADA
CALIFORNIA
ARIZONA
NEW MEXICO
TEXAS
MEXICO
PACIFIC OCEAN
ATLANTIC OCEAN
GULF OF MEXICO
SAN FRANCISCO
SACRAMENTO
OGDEN
SALT LAKE CITY
GREAT
SALT LAKE
EL PASO
NEW ORLEANS
PORTLAND
OLYMPIA
Tacoma
SEATTLE
Kalama
Eureka
Shasta
Redding
Red Bluff
Ukiah
Willows
Woodland
Stockton
Modesto
Merced
Fresno
Bakersfield
Los Angeles
Santa Barbara
San Diego
Monterey
Santa Cruz
Truckee
Reno
Carson
Virginia City
Austin
Eureka
Hawthorne
Belleville
Candelaria
Summit
Denton
Bishop Creek
Independence
Swansea
Keeler
Owens Lake
Mojave
Tehachapi
Colton
Yuma
Tucson
Phoenix
Prescott
Flagstaff
Ash Fork
Peach Springs
Needles
Colorado River
Gila R.
Pecos R.
Rio Grande
Sierra Nevada Mts.
Coast Range Mts.
Cascade Range
Humboldt Lake
Pyramid Lake
Walker Lake
Mono Lake
Salton Sea
Great Salt Lake
Utah Lake
Sevier Lake
Grand Canon
Marble Canon
Battle Mountain
Winnemucca
Golconda
Humboldt
Lovelock
Wadsworth
Truckee
Colfax
Roseburg
Grant's Pass
Ashland
Portland
Oregon City
McMinnville
Albany
Corvallis
Lebanon
Sheridan
Dallas
Salem
Woodburn
Hillsboro
Forest Grove
Yamhill
Newberg
Sherwood
Tillamook
Astoria
Cottage Grove
Comstock's
Yoncalla
Oakland
Myrtle Creek
Glendale
Gold Hill
Medford
Ashland
Montague
Siskiyou
Upper Soda Spr.
Dunsmuir
Lower Soda Spr.
Delta
Redding
Anderson
Shasta
Mt. Shasta
Tehama
Germantown
Willows
Fruto
Norman
Colusa Jc.
Williams
Knight's Landing
Davisville
Sacramento
Folsom
Placerville
Shingle Springs
Clipper Gap
Auburn
Roseville
Rocklin
Lincoln
Wheatland
Marysville
Oroville
Chico
Orland
Willows
Maxwell
Sites
Delevan
Colusa
Arbuckle
Woodland
Davisville
Dixon
Vacaville
Suisun
Benicia
Martinez
Port Costa
Oakland
Alameda
Berkeley
San Leandro
Hayward
Niles
San Jose
Gilroy
Hollister
Pajaro
Watsonville
Santa Cruz
Capitola
Salinas
Soledad
Chualar
Gonzales
Spreckels
Castroville
Monterey
Del Monte
Pacific Grove
Lake Merced
Ocean View
Bayshore
Burlingame
San Mateo
Redwood
Menlo Park
Palo Alto
Mayfield
Santa Clara
Alviso
Newark
Centerville
Irvington
Warm Springs
Milpitas
Berryessa
Oakley
Livermore
Pleasanton
Sunol
Niles
Decoto
Haywards
Fruitvale
Melrose
Seminary
Fitchburg
Brooklyn
Emeryville
Shellmound
Point Richmond
Port Costa
Crockett
Tormey
Avon
Pacheco
Concord
Walnut Creek
Lafayette
Orinda
Moraga
Rheem
Danville
Alamo
Diablo
Antioch
Pittsburg
Bay Point
Byron
Tracy
Lathrop
Manteca
Ripon
Escalon
Oakdale
Riverbank
Waterford
Montpelier
Hickman
Denair
Turlock
Keyes
Ceres
Modesto
Empire
Salida
Grayson
Westley
Patterson
Crows Landing
Newman
Gustine
Volta
Los Banos
Dos Palos
Firebaugh
Mendota
Madera
Berenda
Merced
Livingston
Cressey
Planada
Le Grand
Athlone
Winton
Atwater
Cortina
Plymouth
Sutter Creek
Jackson
Ione
Valley Springs
Wilton
Galt
Elk Grove
Florin
Sloughhouse
Folsom
Mormon Island
Shingle Springs
Placerville
Diamond Springs
Latrobe
Kelsey
Camino
Pollock Pines
Strawberry
Robinson
Kyburz
Meyers
Tallac
Lake Tahoe
Truckee
Boca
Hirschdale
Verdi
Reno
Wadsworth
Fernley
Hazen
Fallon
Lahontan
Carson
Virginia City
Gold Hill
Silver City
Dayton
Churchill
Humboldt
Lovelock
Oreana
Imlay
Mill City
Winnemucca
Golconda
Battle Mountain
Argenta
Palisade
Beowawe
Dunphy
Carlin
Halleck
Elko
Wells
Terrace
Toano
Tecoma
Toano
Deeth
Peplin
Promontory
Blue Creek
Corinne
Ogden
Ogden Junction
Ogden Hot Springs
Bingham Canon
Alta
Terminus
Lehi
Provo
Provo City
Utah Lake
Tintic
Nephi
Deseret
Manti
Sevier Lake
Frisco
Pioche
Modena
Milford
Lund
Caliente
Las Vegas
Las Vegas Hot Springs
Ash Meadows
Amargosa
Tonopah
Goldfield
Bullfrog
Rhyolite
Beatty
Daggett
Barstow
Victorville
Cajon
Colton
Riverside
Arlington
Corona
Santa Ana
Orange
Anaheim
Los Nietos
Whittier
Los Angeles
Pasadena
Monrovia
Azusa
Glendora
San Dimas
Pomona
Ontario
Cucamonga
Etiwanda
Rialto
San Bernardino
Highland
Redlands
Mentone
Crafton
Loma Linda
Colton
Riverside
Arlington
Corona
Santa Ana
Orange
Anaheim
Los Nietos
Whittier
Los Angeles
Pasadena
Monrovia
Azusa
Glendora
San Dimas
Pomona
Ontario
Cucamonga
Etiwanda
Rialto
San Bernardino
Highland
Redlands
Mentone
Crafton
Loma Linda
Mojave
Tehachapi
Caliente
Bakersfield
Fresno
Goshen
Hanford
Lemoore
Armona
Kingsburg
Selma
Fowler
Malaga
Clovis
Fresno
Madera
Raymond
Bass Lake
Yosemite
Merced
Livingston
Cressey
Planada
Le Grand
Athlone
Winton
Atwater
Cortina
Plymouth
Sutter Creek
Jackson
Ione
Valley Springs
Wilton
Galt
Elk Grove
Florin
Sloughhouse
Folsom
Mormon Island
Shingle Springs
Placerville
Diamond Springs
Latrobe
Kelsey
Camino
Pollock Pines
Strawberry
Robinson
Kyburz
Meyers
Tallac
Lake Tahoe
Truckee
Boca
Hirschdale
Verdi
Reno
Wadsworth
Fernley
Hazen
Fallon
Lahontan
Carson
Virginia City
Gold Hill
Silver City
Dayton
Churchill
Humboldt
Lovelock
Oreana
Imlay
Mill City
Winnemucca
Golconda
Battle Mountain
Argenta
Palisade
Beowawe
Dunphy
Carlin
Halleck
Elko
Wells
Terrace
Toano
Tecoma
Toano
Deeth
Peplin
Promontory
Blue Creek
Corinne
Ogden
Ogden Junction
Ogden Hot Springs
Bingham Canon
Alta
Terminus
Lehi
Provo
Provo City
Utah Lake
Tintic
Nephi
Deseret
Manti
Sevier Lake
Frisco
Pioche
Modena
Milford
Lund
Caliente
Las Vegas
Las Vegas Hot Springs
Ash Meadows
Amargosa
Tonopah
Goldfield
Bullfrog
Rhyolite
Beatty
Daggett
Barstow
Victorville
Cajon
Colton
Riverside
Arlington
Corona
Santa Ana
Orange
Anaheim
Los Nietos
Whittier
Los Angeles
Pasadena
Monrovia
Azusa
Glendora
San Dimas
Pomona
Ontario
Cucamonga
Etiwanda
Rialto
San Bernardino
Highland
Redlands
Mentone
Crafton
Loma Linda
Mojave
Tehachapi
Caliente
Bakersfield
Fresno
Goshen
Hanford
Lemoore
Armona
Kingsburg
Selma
Fowler
Malaga
Clovis
Fresno
Madera
Raymond
Bass Lake
Yosemite
Santa Margarita
Point Concepcion
Santa Barbara
Ventura
Saugus
Los Olivos
Surf
Lompoc
Guadalupe
Santa Maria
Arroyo Grande
Pismo
Point Sal
Gaviota
Goleta
Montecito
Summerland
Carpinteria
Ventura
Saugus
Los Olivos
Surf
Lompoc
Guadalupe
Santa Maria
Arroyo Grande
Pismo
Point Sal
Gaviota
Goleta
Montecito
Summerland
Carpinteria
Needles
Colorado River
Yuma
Gila City
Dome
Mark Siman's
Old Fort
Old Camp
Maricopa
Chan Grande
Picacho
Rail Road
Tucson
Gila R.
Pecos R.
Rio Grande
Sierra Nevada Mts.
Coast Range Mts.
Cascade Range
Humboldt Lake
Pyramid Lake
Walker Lake
Mono Lake
Salton Sea
Great Salt Lake
Utah Lake
Sevier Lake
Grand Canon
Marble Canon
Peach Springs
Ash Fork
Flagstaff
Prescott
Phenix
Yuma
Tucson
Maricopa
Chan Grande
Picacho
Rail Road
Tucson
Escondido
San Diego
Santa Fe
Sou. Pac. of Arizona
Sou. Pac. of Cal.
Atch. Top. & Santa Fe
Los Angeles & Salt Lake
Oregon Short Line
Oregon R. & Nav. Co.
Central Pacific
Union Pacific
Denver & Rio Grande
Rio Grande Western
Colorado Midland
Colorado Central
Denver Pacific
Kansas Pacific
Missouri Pacific
Iron Mountain
Texas Pacific
International & Great Northern
Galveston, Harrisburg & San Antonio
Houston & Texas Central
Houston East & West Texas
New Orleans Pacific
Texas & New Orleans
Louisiana Western
Morgan's Louisiana & Texas
Louisiana & Missouri River
Vicksburg, Shreveport & Pacific
Mississippi Central
New Orleans, Mobile & Texas
Alabama & Chattanooga
Louisville & Nashville
Cincinnati Southern
Kentucky Central
Chesapeake & Ohio
Richmond & Allegheny
Virginia Midland
Washington Southern
Pennsylvania
Baltimore & Ohio
Philadelphia & Reading
New York Central & Hudson River
Lake Shore & Michigan Southern
Michigan Central
Canada Southern
Grand Trunk
Great Western
Detroit, Grand Haven & Milwaukee
Chicago & Grand Trunk
Chicago & Western Indiana
Pittsburgh, Fort Wayne & Chicago
Cleveland, Columbus, Cincinnati & Indianapolis
Indianapolis, Cincinnati & Lafayette
Ohio & Mississippi
Indianapolis & St. Louis
Chicago & Alton
Louisville, New Albany & Chicago
Chicago, Milwaukee & St. Paul
Chicago & Northwestern
Chicago, Rock Island & Pacific
Chicago, Burlington & Quincy
Chicago, Burlington & Northern
Chicago, St. Paul & Minneapolis
Minneapolis & St. Louis
Wisconsin Central
Milwaukee, Lake Shore & Western
Chicago, Milwaukee & Lake Michigan
Peoria & Rock Island
Peoria, Decatur & Evansville
Toledo, Peoria & Western
Toledo & Wabash
Detroit & Milwaukee
Detroit, Lansing & Northern
Flint & Pere Marquette
Toledo, Saginaw & Muskegon
Grand Rapids & Indiana
Michigan Central
Lake Shore & Michigan Southern
Canada Southern
Grand Trunk
Great Western
Detroit, Grand Haven & Milwaukee
Chicago & Grand Trunk
Chicago & Western Indiana
Pittsburgh, Fort Wayne & Chicago
Cleveland, Columbus, Cincinnati & Indianapolis
Indianapolis, Cincinnati & Lafayette
Ohio & Mississippi
Indianapolis & St. Louis
Chicago & Alton
Louisville, New Albany & Chicago
Chicago, Milwaukee & St. Paul
Chicago & Northwestern
Chicago, Rock Island & Pacific
Chicago, Burlington & Quincy
Chicago, Burlington & Northern
Chicago, St. Paul & Minneapolis
Minneapolis & St. Louis
Wisconsin Central
Milwaukee, Lake Shore & Western
Chicago, Milwaukee & Lake Michigan
Peoria & Rock Island
Peoria, Decatur & Evansville
Toledo, Peoria & Western
Toledo & Wabash
Detroit & Milwaukee
Detroit, Lansing & Northern
Flint & Pere Marquette
Toledo, Saginaw & Muskegon
Grand Rapids & Indiana

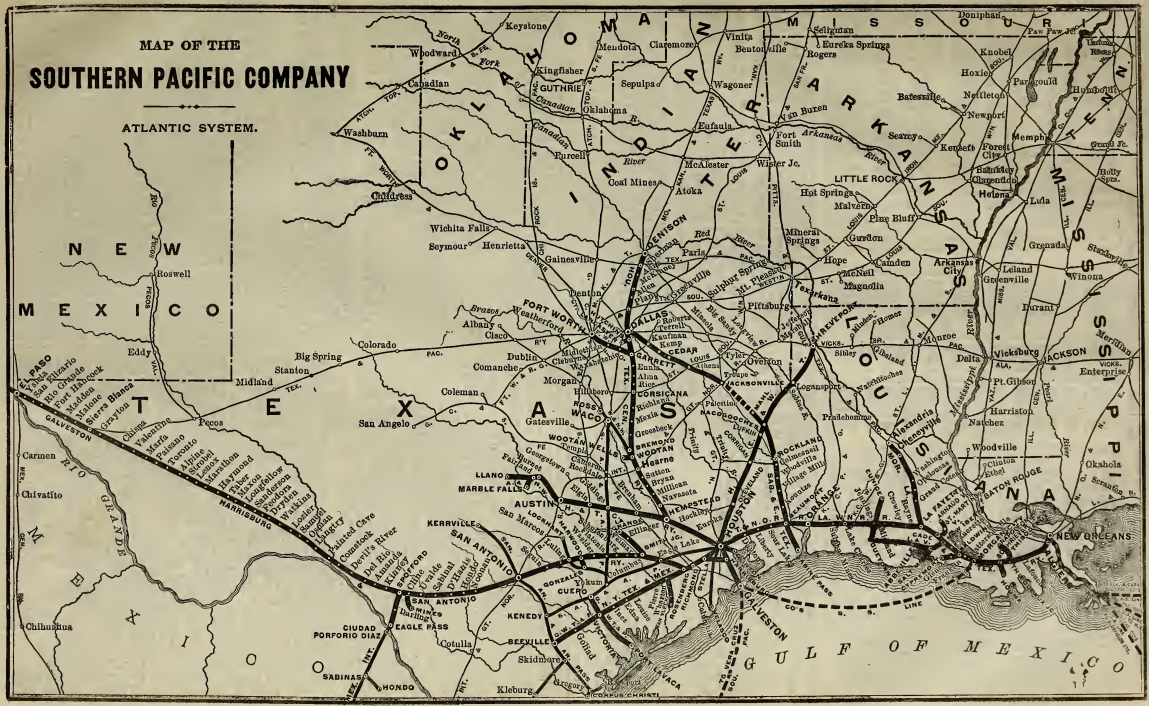
MAP OF THE
SOUTHERN PACIFIC COMPANY
ATLANTIC SYSTEM.
NEW MEXICO
TEXAS
OKLAHOMA
INDIAN TERRITORY
ARKANSAS
LOUISIANA
MISSISSIPPI
TENNESSEE
MISSOURI
GULF OF MEXICO
MEXICO
Keystone
Woodward
Canadian
Kingfisher
GUTHRIE
Oklahoma
Meridota
Claremore
Vinita
Sepulpa
Wagoner
Beutonville
Eureka Springs
Rogers
Seligman
Doniphan
Knobel
Hoxie
Batesville
Newport
Memphis
Washburn
Eufaula
Fort Smith
Van Buren
Searcy
Kensett
Forest City
Grand Fk.
Farwell
McAlester
Wister Jc.
Coal Mines
Atoka
LITTLE ROCK
Hot Springs
Malvern
Pine Bluff
Helena
Holly Spgs.
Childress
Wichita Falls
Seymour
Henrietta
Gainesville
DENISON
Red River
Paris
Mineral Springs
Gurdon
Hope
McNeil
Magnolia
Camden
Arkansas City
Leland
Greenville
Winona
Grenada
Roswell
Fort Worth
Weatherford
Brazos
Albany
Cisco
DALLAS
Waxahachie
Kaufman
Terrell
Sulphur Springs
Mt. Pleasant
Texarkana
Pittsburg
Durant
Eddy
Colorado
Big Spring
Stanton
Midland
Dublin
Comanche
Cleburne
GARRETT
CEDAR
Tyler
Overton
Longview
Marshall
Jefferson
Sibley
Delta
Vicksburg
JACKSON
Enterprise
El Paso
Alpine
Marfa
Presidio
Rio Grande
Fort Hancock
Valentine
Sierra Blanca
Grayson
Coleman
Morgan
Hillsboro
WACO
CORSICANA
Palestine
Nacogdoches
Pt. Gibson
Harriston
Natchez
Eagle Pass
Chicago
Valentine
Marfa
Paisano
Toyahvale
Alpine
Sanderson
Marathon
Haymond
Pecos
San Angelo
Gatesville
Groesbeck
Crockett
Logansport
Shreveport
Pradhomme
Alexandria
Woodville
Clinton
Baton Rouge
Okahola
Galveston
Carmen
Chivatito
Rio Grande
Harrisburg
Taylor
Austin
Lockhart
Comstock
Devil's River
Del Rio
Amistad
Kerrville
Bandera
Hondo
Pass
Uvalde
Sabinas
Cotulla
Kenedy
Beeville
Skidmore
Kleberg
Corpus Christi
Brownsville
Chihuahua
Ciudad Porfirio Diaz
Sabinas
Hondo
Llano
Marble Falls
Fredericksburg
Kerrville
San Antonio
Gonzales
Cuero
Yoakum
Victoria
Lavaca
Galveston
Houston
Beaumont
Orange
Sabine Pass
Lake Charles
Crowley
Opelousas
Morgan City
New Orleans
Algiers
Gulf Coast Line
Texas & New Orleans R.R.
Houston & Texas Central R.R.
International & Great Northern R.R.
Galveston, Harrisburg & San Antonio R.R.
New Orleans, Texas & Mexico R.R.
Louisiana Western R.R.
Texas & Pacific R.R.
Iron Mountain Route
Missouri Pacific Railway
Kansas City, Pittsburg & Gulf R.R.
Choctaw, Oklahoma & Gulf R.R.
Chicago, Rock Island & Pacific Railway
St. Louis & San Francisco R.R.
St. Louis, Iron Mountain & Southern Railway
Kansas City Southern Railway
Louisiana & Arkansas Railway
Texas & Gulf Railway
Houston, East & West Texas Railway
Houston & Shreveport R.R.
Gulf, Colorado & Santa Fe Railway
Fort Worth & Denver City Railway
Wichita Valley Railway
Abilene & Southern Railway
Trinity & Brazos Valley Railway
Waco & Northwestern R.R.
Texas Central Railroad
Texas & Northwestern Railway
Sunset Central Lines
Sunset-Gulf Lines
Sunset-Mexican Lines
Sunset-Atlantic Lines
Sunset-Pacific Lines
Sunset-Central Lines
Sunset-Texas Lines
Sunset-Louisiana Lines
Sunset-Arkansas Lines
Sunset-Oklahoma Lines
Sunset-Missouri Lines
Sunset-Tennessee Lines
Sunset-Mississippi Lines
Sunset-Kansas Lines
Sunset-Colorado Lines
Sunset-New Mexico Lines
Sunset-Arizona Lines
Sunset-California Lines
Sunset-Nevada Lines
Sunset-Utah Lines
Sunset-Idaho Lines
Sunset-Oregon Lines
Sunset-Washington Lines
Sunset-British Columbia Lines
Sunset-Alaska Lines
Sunset-Hawaii Lines
Sunset-Philippine Lines
Sunset-China Lines
Sunset-Japan Lines
Sunset-Korea Lines
Sunset-Russia Lines
Sunset-Siberia Lines
Sunset-Manchuria Lines
Sunset-Mongolia Lines
Sunset-Tibet Lines
Sunset-India Lines
Sunset-Persia Lines
Sunset-Arabia Lines
Sunset-Egypt Lines
Sunset-Abyssinia Lines
Sunset-Somaliland Lines
Sunset-Zanzibar Lines
Sunset-Madagascar Lines
Sunset-Mauritius Lines
Sunset-Reunion Lines
Sunset-Seychelles Lines
Sunset-Comoro Lines
Sunset-Mozambique Lines
Sunset-Rhodesia Lines
Sunset-Transvaal Lines
Sunset-Orange Free State Lines
Sunset-Cape Colony Lines
Sunset-Natal Lines
Sunset-Basutoland Lines
Sunset-Bechuanaland Lines
Sunset-Damaraland Lines
Sunset-Ovamboland Lines
Sunset-Angola Lines
Sunset-Congo Free State Lines
Sunset-French Congo Lines
Sunset-Gabon Lines
Sunset-Cameroon Lines
Sunset-Nigeria Lines
Sunset-Gold Coast Lines
Sunset-Ashanti Lines
Sunset-Togoland Lines
Sunset-Dahomey Lines
Sunset-Liberia Lines
Sunset-Sierra Leone Lines
Sunset-Gambia Lines
Sunset-Portuguese Guinea Lines
Sunset-French Guinea Lines
Sunset-Senegal Lines
Sunset-Mauritania Lines
Sunset-Spanish Morocco Lines
Sunset-French Morocco Lines
Sunset-Algeria Lines
Sunset-Tunisia Lines
Sunset-Tripoli Lines
Sunset-Cyrenaica Lines
Sunset-Egypt Lines
Sunset-Sudan Lines
Sunset-Abyssinia Lines
Sunset-Somaliland Lines
Sunset-Zanzibar Lines
Sunset-Madagascar Lines
Sunset-Mauritius Lines
Sunset-Reunion Lines
Sunset-Seychelles Lines
Sunset-Comoro Lines
Sunset-Mozambique Lines
Sunset-Rhodesia Lines
Sunset-Transvaal Lines
Sunset-Orange Free State Lines
Sunset-Cape Colony Lines
Sunset-Natal Lines
Sunset-Basutoland Lines
Sunset-Bechuanaland Lines
Sunset-Damaraland Lines
Sunset-Ovamboland Lines
Sunset-Angola Lines
Sunset-Congo Free State Lines
Sunset-French Congo Lines
Sunset-Gabon Lines
Sunset-Cameroon Lines
Sunset-Nigeria Lines
Sunset-Gold Coast Lines
Sunset-Ashanti Lines
Sunset-Togoland Lines
Sunset-Dahomey Lines
Sunset-Liberia Lines
Sunset-Sierra Leone Lines
Sunset-Gambia Lines
Sunset-Portuguese Guinea Lines
Sunset-French Guinea Lines
Sunset-Senegal Lines
Sunset-Mauritania Lines
Sunset-Spanish Morocco Lines
Sunset-French Morocco Lines
Sunset-Algeria Lines
Sunset-Tunisia Lines
Sunset-Tripoli Lines
Sunset-Cyrenaica Lines

RAILROADS. For explanation of column headings, &c., see notes on first page of tables.	Miles of Road.	Date of Bonds	Size, or Par Value.	INTEREST OR DIVIDENDS. Amount Outstanding	Rate per Cent.	When Payable	Where Payable, and by Whom.	Bonds—Principal, When Due. Stocks—Last Dividend.
Southern Ry.—(Con.)—[No. Car., stock, 7%, guar.	149	1895	$100	$4,000,000	7	F. & A.	Burlington, N. C.	Feb., 1905, 3½
†Mobile & Birmingham RR., prior lien, g.Ce...o	149	1895	*200, 1,000*	600,000	5 g.	J. & J.	do do	July 1, 1945
1st mortgage, $1,200,000.Mc			*200, 1,000*	1,200,000	4	J. & J.	do do	July 1, 1945
†Preferred stock				900,000	4	J. & J.	do do	Jan. 1, '05, 2½
Northern Alabama Ry.—See that Company.								
†Atlantic & Danville 1st mortgage.Me	278	1900	1,000	3,925,000	4 g.	J. & J.	N. Y., Mercant. Trust.	July 1, 1948
Southern Railway, Carolina Division—								
†So. Caro. & Ga., 1st M., g.; $5,250,000.Ce...c	245	1894	1,000	5,250,000	5 g.	M. & N.	N.Y., E. R. Grubb.	May 1, 1919
†Spart. Union & Col. RR., 1st mtge., g., Ash. & Sp.		1895	1,000	1,000,000	4 g.	J. & J.	do do	July 1, 1945
Sumter & Wateree River RR. 1st mortgage.Ce.	16	1899	1,000	100,000	5 g.	A. & O.	do do	Apr. 1, 1919
General mortgage, $18,000,000, gold.N		1902	1,000	5,000,000	4 g.	J. & J.	do do	July 1, 1952
South & Western—1st M., $3,000,000.Mc	28	1902	1,000	600,000	3 to 5	J. & J.	J. Invest. Tr. Co., Phila.	July 1, 1952
Southwest Pennsylvania—Stock ($3,000,000 auth.)	128		50	1,499,900	10 in '04	A. & O.	Phila., Broad St. Stat'n	Oct. 1, '04, 5%
1st M., sink. fund $5,000 yearly, not drawn	128	1877	1,000	900,000	7	F. & A.	do do	Feb. 1, 1917
Southwestern of Ga.—Stock to be issued	333		100	5,191,100	1	J. & J.	Sav., Ga. & Macon, Ga.	July, '05, 2½%
Spartanb'g Union & Columbus—See SOUTH'N Ry.	CAROLINA DIVISION.							
Spaulding, Duryea & Hilt.—Stock, p. p.	6		100	989,000	8	J. & J.	N. Y., Gr'd Cent. Station	Jan., 1905, 4%
Stanley Merrill & Phillips—1st mortgage, gold	32	1903	1,000	300,000	5 g.	M. & N.	Office, East Claire, Wis.	May 1, 1918
State Line & Sullivan—1st mort., $300,000, g. Unc	24	1898	1,000	207,000‖	4½ g.	J. & J.	N. Y., Union Trust Co.	Jan. 1, 1929
Staten Island Ry. and Staten Island Exp. Transit—See	BALTIMORE & OHIO.							
Suffolk & Carolina—Morts. ($25,000 due Meh., '05				115,000	6			1905 & 1911
1st consol. mort., $1,000,000, gold, red. 110...o	75	1902	1,000	620,000	5 g.	J. & J.	Int'y'l Tr. Co., Balt'me.	July 1, 1952
Stockbridge & Pittsfield—p. p. rental N. Y. & H.	23		100	448,700	6	J. & J.	Q.-M. Stockbridge, Mass.	Jan. '05, 1½%
Sullivan County RR.—1st mortgage, $400,000.o		1894	1,000	357,000	4	A. & O.	Bos. Safe Dep. & Tr. Co.	Apr. 1, 1924
Sunbury, Hazleton & Wilkesb'a and Lehigh Valley—See	PENNSYLVANIA RR.							
Sunbury Valley—Stock, p. p. rental Con. & Mon.	240		50	240,000	6	J. & J.	M'nch'st'r, N.H., Nat. Bk	Jan., 1905, 3%
Susq. Steams. & Bens.—1st M., $700,000, gold. FF	42	1902	1,000	700,000	5 g.	A. & O.	Phila., Fidelity Tr. Co.	Oct. 1, 1952
Syracuse Binghamton & N. Y.—Dividend, 1 p. c.	77	1894	100	2,500,000	8 in 1904	A. & O.	N. Y., D. L. & W. RR. Co.	Oct. 1, 1905
Consol. M. (p. and i. gu. (end.) by D.L.&W.) F.o'.r	81	1876	1,000	1,966,000	7	A. & O.	do do	Oct. 1, 1906
Syracuse Geneva & Corning—Stock (3½ p. c. rental)				1,325,000	3½	Q.—F.	N.Y., Gr. Cent. Station.	Feb. 1'05, 7⅝%
1st mortgage, sinking fund, drawn at par .A.....o	64	1875	100 &c.	311,900	7	M.15.&N.15	N.Y., Metr. Tr. Co.	May 15, 1905
2d mortgage.F	64	1879	1,000	600,000	5	M. & S.	N.Y., Gr. Cent. Station.	Meh. 1, 1909
Tac. East.—1st M. $1,500,000, g. r'd 110, beg. '08. K.c	58	1903	1,000	754,000	5 g.	J. & J.	N.W. Harris & Co., Chic.	Jan. 1, 1923

Southwestern RR. (Ga.)—Owns Macon, Ga., to Eufaula; Fort Valley to Columbus, Ga., and various branches; total, 238 miles.

Leased for 101 years from Nov. 1, 1895, to Central of Georgia Ry. at a rental of 5 p. c. on stock. As to suit, see V. 71, p. 809; V. 73, p. 1062.

Springfield Union Depot Co.—V. 77, p. 770; V. 79, p. 2462.

Spuyten Duyvil & Port Morris RR.—Owns 6 m. double track and connects the N. Y. Central & Hudson with the N. Y. & Harlem. Leased to New York Central till Dec. 31, 1970, at 8 per cent on stock.

Stanley Merrill & Phillips—1st mortgage, gold, $300,000, 32 miles. Stock, $100,000; par of shares, $100. Bonds, see table above. President, S. G. Moon; Vice President, C. D. Moon; Treasurer, J. T. Baxter; Sec. and Auditor, F. H. L. Cotten; Gen. Mgr., L. C. Morehouse, Stanley, Wis.

State Line & Sullivan RR.—Owns Monroeton, Pa., to Berenice, Pa., 24 miles. Stock, $207,000; par of shares, $100. Dividend, 1 p. c., July 7, 1904. Mortgage covers 5,000 acres coal lands. The new 1st 4½s are subject to call in instalments. V. 67, p. 1209. Road leased till 1934 to Penn. & N. Y. Canal & R. R. Co. at $40,000 per ann., and so oper. by Lehigh Valley.—(V. 74, p. 479; V. 76, p. 332.)

Staten Island Ry.—Clifton to Tottenville, 12·64 miles. Stock, $1,050,000, of which $600,000 is owned by Baltimore & Ohio; par, $75. Year ending June 30, 1904, gross, $196,038; net, $9,383; int. and taxes, $31,381; balance, def., $22,998.—(V. 61, p. 737.)

Staten Island Rapid Transit R. R.—Purchased at foreclosure Apr., 1890, subject to first mort. by P. & G. V. 69, p. 284. (V. 78, p. 1550.)

Stillmore Air Line Ry.—Collins to Swainsboro, Ga., 34 miles; Swainsboro to Wadley, 20 miles; total, 54 miles. Stock, $175,000. Bonds, $350,000 first 6s, gold, due 1924. Year ending June 30, 1904, $44,130; def. under oper., etc., $10,264. President and Treas., Geo. M. Brinson; Sec. and Auditor, C. Neville, Stillmore, Ga.

Stony Lake & Pittsfield RR.—See N. Y. C. & H. Rart. RR.

Suffolk & Carolina Ry.—Suffolk, Va., to Edenton, N. C., on Albemarle Sound, 50 miles; branch from Beckford to Elizabeth City, N. C., 25 miles. Controlled by Baltimore & Ohio.

Stock authorized, $1,000,000, of which $800,000 is outstanding, a stock dividend of 100 p. c. having been declared Jan., 1903; par of shares, $1.00. Of the bonds (limit, $1,902 per $1,000,000 authorized issue) $500,000 were issued to retire $95,000 of the old 6s, build extensions to Edenton and Elizabeth City, and for equipment. The road and lay 60-lb. steel rail, the balance being reserved to retire $115,000 old 6s due 1905 and 1911 and for future requirements. There are also $90,000 (authorized issue $200,000) 5 p. c. purchase money bonds. V. 76, p. 103; V. 79, p. 734. Year ending June 30, 1903, gross, $99,608; net, $49,964; annual interest charge now is $30,400. President, Wm. H. Besley, Baltimore; Sec. and Treas., C. M. Stone.—V. 73, p. 737.

Sullivan County RR.—Road from Bellows Falls to Windsor, Vt., 26 miles. Road opened 1849; operated since April, 1893, by Boston & Maine. Not leased. Interest on bonds and rentals paid lessor. Stock, $500,000, owned by Vermont Valley RR. For year 1903, gross, $358,169; net, $49,964; interest, taxes, etc., $28,003; dividends (8 p. c.), $40,000; bal., sur., $54.—V. 65, p. 867.)

Sunbury Hazleton & Wilkesb. Ry.} See Pennsylvania
Sunbury & Lewistown Ry.} Railroad.

Suncook Valley RR.—Owns road Suncook to Pittsfield, N. H., 17 miles. Leased till 1912 to Concord & Montreal for 6 p. c. on $240,000 of capital stock; total stock, $500,000, which is subject to $200 to non-dividend paying. President, Hiram A. Tuttle, Pittsfield, N. H.

Susquehanna Bloomsburg & Berwick RR.—Watsontown to Berwick, Pa., 42 miles. Stock, $600,000; par of shares, $50; outstanding; par of shares, $50. Stock leased. V. 75, p. 1303. Year ending June 30, 1903 (line being uncompleted), gross, $21,011; def. under oper., $3,404. Pres., J. Henry Catrain, Watsontown, Pa.—(V. 75, p. 1303.)

Susquehanna & New York RR.—Owns Towanda, Pa., to Ralston, 42 miles; Gray's Run Branch, 25 miles; other branches 3¼ miles; tram road branches and sidings, 14 m.; trackage (including 7 miles of sidings), 13·2 miles; total, 99 miles. In consolidation in 1902 (V. 75, p. 1303). Stock, $2,000,000; par of shares, $100; outstanding, Sept., 1904, $1,224,500. Bonds ($2,000,000 authorized) are 4½s, dated Dec. 1, 1902, and due Dec. 1, 1932, but subject to call in ten years; none issued Sept., 1904. For year ending June 30, 1904, gross, $214,136; net over taxes, $55,967. President, C. S. Horton; Treas., F. E. Bradley; Williamsport.—(V. 75, p. 1303; V. 79, p. 2462.)

Sussex RR.—Stanhope to Franklin, N. J., and branch, 30 m. Oper. by Del. Lack. & W., which owns a majority of the $1,638,600 stock. Dividends from earnings of 1903, 3 p. c.; 1904, 3 p. c.; 1905, 3 p. c.; 1906, 3 p. c. in., 2 p. c. yearly. The $235,500 7 p. c. bonds due Apr. 1, 1903, were paid off at maturity. For year ending Dec. 31, 1903, gross, $303,033; net, $82,951; charges, $8,722; divs. (2 p. c.), $32,772; bal., sur., $41,457.

Syracuse Binghamton & N. Y. RR.—Geddes, N. Y., to Binghamton, N. Y., 81 miles. Controlled since 1869 by Delaware Lack. & W., which, June 30, 1904, owned $1,909,400 stock and guar. the bonds.

DIVIDENDS.....	'88	'89	'90	'91	'92 to Nov., 1904, inclus.
Per cent.....	12	8	8	13	8 yearly (2 p. c. quar.)

REPORT.	*Gross.*	*Net.*	*Int.*	*Dividends.*
1903.....	$1,220,655	$476,549	$137,620	2000,000 sur.$139,229
1902.....	943,963	159,488	137,620	200,000 def. 178,132

—(V 65, p. 568.)

Syracuse Geneva & Corning Ry.—Corning, N. Y., to Geneva, N. Y., 25 miles; Penn Yan to Branch, 3 m. Formerly leased to Fall Brook Ry., but lease canceled and new lease made from May 1, 1899, for term of corporate existence to N. Y. Central, for $46,375 per annum, payable quarterly, interest on bonds and other obligations, taxes and repairs, the N. Y. C. owning $821,500 of the $1,325,000 stock, par $100. This rental is equivalent to a 3½ per cent dividend on the stock. (V. 68, p. 1057; V. 73, p. 1164; V. 75, p. 1303; V. 79, p. 2462.)

Tacoma Eastern RR.—Owns Tacoma, Wash., to Ashford, 55 miles, to Bituminous coal fields; branch also projected from Eatonville eastward 30 miles to Pleasant Valley. Stock authorized, common, $750,000; pref., 6 p. c.; non-cum., $750,000; all issued; par of shares, $100. Of the bonds (see table above) $1,000,000 amount of the $2,000,000 can be issued only at the rate of $13,000 per additional mile of track. V. 76, p. 655. President, Edward Cookingham, Portland, Ore.; Secretary, E. M. Hayes, Denver, Col.—(V. 78, p. 1550.)

Tallulah Falls Ry.—Owns Cornelia to Clayton, via Tallulah Falls, Ga., 35 miles; extension from Wylie to North Carolina line, 13 miles, is to be completed early in 1905. Successor in 1898 of the Blue Ridge & Atlantic RR., foreclosed. Stock, $1,000,000; par of shares, $100, of which $250,000 is 5 p. c. non-cum. preferred; par of shares, $100. Bonds are limited to $15,000 per mile. Year ending June 30, 1903 (partly estim.), gross, $23,370; net, $7,000. President, Geo. L. Prentiss, 31 Nassau St., N. Y.—(V. 75, p. 241.)

Tehuantepec National Ry.—V. 74, p. 94; V. 75, p. 794.

Temiscouata Ry.—V. 79, p. 1462.

Tennessee Central RR.—Harriman, Tenn., westerly to Hopkinsville, 251 miles; branches, 59 miles; lines at Nashville terminals, 10 miles; total, 320 miles. Extension from Nashville northwesterly via Clarksville, Ky., to Hopkinsville, Ky., 70 miles, completed in Dec., 1903. The Nashville Terminal Co.'s facilities, including terminals and bridge and 3 miles of track, are leased for 99 years from May 1, 1902. V. 73, p. 337, 392; V. 74, p. 577, 831; V. 75, p. 499. On June 2, 1904, the receiver was discharged, reorganization having been arranged. See below. V. 78, p. 1783; V. 79, p. 213.

SECURITIES.—Stock authorized and outstanding, $8,000,000, all common (par of shares, $100). The citizens of Nashville on Aug. 30, 1901, voted to subscribe to $2,000,000 stock, the subscription price to be paid on completion of the road from Nashville to Clarksville. Suit, V. 76, p. 1409; V. 77, p. 2340; V. 78, p. 1393; V. 79, p. 152.

Bonds, $20,000,000 first 5s of 1900, due July 1, 1940. Jan. 1, 1909, or any subsequent interest day. The general 5s ($20,000,000 authorized issue, Mercantile Trust Co. of St. Louis, trustee,) are limited (including $4,200,000 reserved to retire old bonds) to $50,000 per mile on the 320 miles of present mileage. The remaining bonds can be issued for additional mileage constructed or acquired at not over $25,000 per mile. V. 78, p. 1783; V. 79, p. 213. The Nashville Terminal mortgage is for $1,000,000; see that company. President, Wm. H. Hart; Secretary, Geo. C. Smith; Treas., E. A. Faulhaber.—(V. 78, p. 1393, 1783, 2336; V. 79, p. 152, 213.)

Terminal RR. Association of St. Louis.—PROPERTY.—Owns and operates extensive terminal facilities in St. Louis, bridges, and a tunnel 4,800 feet in length; operates East St. Louis & Carondelet Ry., 12 miles, since Mar. 1, 1902. V. 74, p. 479.

In Dec., 1904, the bridge connecting East St. Louis at Alton, owned by St. Clair Madison & St. Louis Belt RR., was purchased by 10 of the 14 proprietor companies, which, with the Wabash RR., hold 990 in non-dividend paying. President, Wm. H. Barnum; Sec'y, Treas., E. A. Faulhaber.—(V. 78, p. 1393; V. 79, p. 1642.

Terminal RR. Association of St. Louis.—PROPERTY.—Owns and operates extensive terminal facilities in St. Louis, bridges, and a tunnel 4,800 feet in length; operates East St. Louis & Carondelet Ry., 12 miles, since Mar. 1, 1902. V. 74, p. 479.

In Dec., 1904, the bridge connecting East St. Louis at Alton, owned by St. Clair Madison & St. Louis Belt RR., was purchased by 10 of the 14 proprietor companies, which, with the Wabash RR., hold 990 in non-dividend paying, with $2,500,000 authorized stock, as successor. V. 78, p. 1393; V. 79, p. 1642.

ORGANIZATION.—Organized in 1889. The following companies are sole lessors: Cleveland Cincinnati Chicago & St. Louis, Louisville & Nashville, St. Louis from Mountain & Southern, Balt. & O. South western, Missouri Pacific, St. Louis, Iron Mountain & Southern, Terre Haute (Penn. RR. system) Chio. Rock Island & Pacific, St. Louis & San Francisco, Chicago & Alton, Chic. Burl. & Quincy, Illinois Central, Wabash, Ohio & Mississippi and Southern Railway. The Wabash has named having acquired their interests in Dec., 1902, and Jan., 1903. V. 75, p. 1353; V. 76, p. 103. These companies agree under contracts to pay their proportion of forever and pay of interest on bonds, taxes and other charges, and each line will contribute its proportion to the extent of one-fourteenth of the total business of companies from terminal stones. See V. 79, p. 499. See also St. L. Merchants' Bridge Term. RR.

LEASES.—The leases of the Bridge and the Tunnel are for their corporate existence, and were made July 1, 1881. As to litigation, see V. 77, p. 913; V. 78, p. 1783; V. 79, p. 2436, 2443, 2460.

STOCK.—Capital stock, authorized amount, $50,000,000, as in creased in Dec., 1902; outstanding Apr. 30, 1904, $2,382,000.

BONDS.—The mortgage of 1889 (trustees Central Trust Company, as described in advertisement in CHRONICLE of February 13, 1892). Of the general mort. refunding 4% sinking fund gold bonds of 1953 ($50,000,000 authorized) $18,000,000 have been sold for new construction, improvements and additions, $17,500,000 are reserved to retire existing bonds and $14,500,000 for issue after Jan. 1, 1906, at not over $1,000,000 yearly for improvements and acquisitions, a sinking fund commencing July 1, 1906, will retire $100,000 of these bonds yearly; total $1,116,000 interest if not paid when due. The entire issue is subject to call at 110 and interest on and after Jan. 1, 1910. For property mortgaged, see V. 76, p. 267, 383, 481, 807. See full statement, V. 79, p. 499.

RAILROADS. For explanation of column headings, &c., see notes on first page of tables.	Miles of Road.	Date of Bonds	Size, or Par Value.	Amount Outstanding	INTEREST OR DIVIDENDS. Rate per Cent.	When Payable	Where Payable, and by Whom.	Bonds—Prices, When Due. Stocks—Last Dividend.
Talbotah Falls—1st mort., gold. †B	43	1901	$1,000	$374,000	5 g.	J. & J.	Intern. Tr. Co., Boston.	July 1, 1921
1st consol. mort., gold, red. 105.S.....c'&r	43	1903	1,000&c.	360,000	5 g.	J. & J.	N.Y., Standard Tr. & t Co.	Jan. 1, 1933
Tenn. Cent.—Pr. lien M., $4,200,000, g., red. M†Ste'	320	1904	1,000	4,014,000	5 g.	J. & J.	St. L., Miss Val. Tr. Co.	Jan. 1, 1934
General mort., $20,000,000, gold. See text...c'	320	1904	1,000	3,000,000	5 g.	J. & J.	Mercantile Tr. Co., St. L.	Jan. 1, 1954
Term'l Railroad Association—1st mort., gold.S.....c'	....	1893	1,000	7,000,000	4½g.	A. & O.	N.Y., J.P. Morgan & Co.	Oct. 1, 1939
1st consol. mortgage, $12,000,000, gold.S.....c'	....	1894	1,000	5,000,000	5 g.	F. & A.	do do	Aug. 1, 1944
Gen. M. rel., $50,000,000, gold...red., text C.c'	....	1903	1,000&c	13,000,000	4 g.	J. & J.	do do	Jan. 1, 1953
St. Louis Bridge Co. 1st pref. stock, guaranteed.	....	....	100	2,490,000	6	J. & J.	do do	Jan., 1905, 3%
2d preferred stock, guaranteed, endorsed	....	....	100	3,000,000	3	J. & J.	do do	Jan., '05, 1½%
1st mortgage, gold.....c'	....	1879	500 &c.	5,000,000	6 g.	J. & D.	New York and London.	Apr. 1, 1929
Tunnel Railroad of St. Louis, stock, guar. (end.)	....	....	....	1,250,000	6	J. & J.	N.Y., J.P. Morgan & Co.	Jan., 1905, 3%
Terminal Ry. Buffalo—1st mort., gold. 1,000,000 g.,	11	1896	1,000	1,000,000	4 g.	A. & O.	N.Y., Grand Cent. Sta'n	Apr. 1, 1946
Terre Haute & Indianapolis—Terre Haute & Logans port—See VANDALIA RR.								
Terre Haute & Peoria.—First mortgage, gold. Un...	138	1887	1,000	33,000	5 g.	M. & S.	In default.	Mar. 1, 1937
1st con. M., $5,000,000, g., p.&i. (end.). Un...	138	1892	1,000	2,197,000	5 g.	M. & S.	See V. 79, p. 1566, 2287	May 1, 1942
Texas Central—Common stock.....	....	....	....	2,649,300	2½ in	0⅓ Yearly.	N.Y., Farm. L'n & Tr. Co.	July 15, '04, 2½
Preferred stock, non-cum.....	....	....	....	1,324,500	5 in	1904. J. & J.	do do	Jan. 16, '05, 2½
1st M., $2,000,000 g., red. 110 ($150,000 ea). Ry'	227	1893	1,000	*650,000	4g.	& 5g. A. & O.	do do	Apr. 1, 1923
Texas Midland RR.—Mort. ($750,000 is 2d mort.).	111	1893	1,000	900,000	5	J. & J.	None in 1903-04	Apr. 1, 1933
Tex. & N. O.—74-m. gt. & ref. mort., int. M. M. p.c'r	105	1873	1,000	1,500,000	7 g.	J. & J.	N.Y., S. Pac., 120 B'way	Apr. 1, 1905
Sabine Division 1st mortgage, gold.....c'&r	104	1882	1,000	2,575,000	6 g.	M. & S.	do do	Sept. 1, 1912
Consol. mortgage for $4,195,000.G.....c'&r	209	1883	1,000	1,620,000	5 g.	J. & J.	do do	July 1, 1943
Dallas Div. 1st M., $2,000,000, gold. M. p.c'r	....	1900	1,000	2,097,000	5 g.	J. & J.	do do	July 1, 1930
Texas & Pacific—1st M. (E. Div.), g., s. f. red. 100.c'	513	1875	1,000	2,741,000	6 g.	M. & S.	N.Y., Mer. Trust Co.	Mch. 1, 1905
1st consol. mort. for $25,000,000, gold. F'F .....c'	1,387	1888	1,000	22,234,000	5 g.	J. & D.	N.Y., Mer. Trust Co.	June 1, 2000
2d cons. Inc. M. ($25,000,000), g., red. 100.c'	1,387	1888	1,000	6,550,000	5 g.	Mch. 1	N.Y., Mer. Trust Co.	Dec. 1, 2000
Louis. Div. Br. Lines, 1st M., $12,500 per m. M.	339	1901	1,000	4,241,000	5 g.	J. & J.	N.Y., Mer. Trust Co.	Jan. 1, 1931
Texas Short Lines—1st mortgage, gold. Lines....	7	1901	1,000	75,000	5 g.	J. & J.	N.Y., Mort. & Tr. Co.	Jan. 1, 1941
Tioga RR.—1st M., due 1882 and extended, gold...	46	1852	500 &c.	239,500	7 g.	M. & N.	Phil., Newbold's Son & Co	Nov. 1, 1915
Extension bonds.....	46	1875	1,000	265,000	7	A. & O.	Elmira, Chemung Co. Bk.	Oct. 1, 1905
Elmira State Line Railroad—1st mortgage.....	7	1875	1,000	100,000	6	A. & O.	do do	Oct. 1, 1905
Toledo & Ohio Central—1st M., g. (V. 53, p. 436). C'e	196	1885	1,000	3,000,000	5 g.	J. & J.	N.Y., Central Trust Co.	July 1, 1935
* $605,000 additional 5s and $45,000 4s in tre asury				June 30, 1904: total of $1,300,000 issued.				

Guarantees $3,500,000 St. L. Merchants' Bridge Terminal 1st 5s and *interest* on $2,000,000 4s of Merchants' Bridge. See those Cos.

ANNUAL REPORT.—Year changed to end June 30 and June 30 1904 will be for year ending June 30, 1904. Report in V. 76, p. 807, showed:

Year—	*Gross*	*Net.*	*Other inc.*	*Charges.*	*Balance.*
1903.....	$2,720,293	$1,317,277	$382,285	$2,102,565	def$533,024
1902.....	2,615,360	1,494,369	335,894	1,462,919	sur.367,345

Chairman of Board, Julius S. Walsh; Pres., W. S. McCheney Jr.; Sec., C. A. Vinnedge; Treas., F. C. Dash.—(V. 78, p. 213, 499, 734, 1642.)

Terminal Co. of St. Louis.—Successor to Depew, Erie Co., N. Y., 11 miles. Opened Sept. 15, 1898. V. 67, p. 530. Stock is $1,000,000. Lake Shore & Mich. South. and N. Y. C. & H. R. RR. each own 1,000 shares of the stock. Bonds dated June 30, 1903, due same date, $53,977; interest and taxes, $47,572; cal., aur., $6,405. Secretary, E. V. W. Rossiter, N.Y.—(V. 67, p. 530.)

Terre Haute & Indianapolis R.R.—See Vandalia RR.

Terre Haute & Logansport R'y.—See Vandalia RR.

Terre Haute & Peoria RR.—*(See Map of Pennsylvania RR.)*—Road operated from Terre Haute, Ind., via Decatur, to Peoria, Ill., 174 miles, of which 138 miles are owned and leased; trackage over other 36 miles and 28 miles is by trackage over other roads. From Oct. 1, 1892, leased for 99 years to the Terre Haute & Indianapolis at rental of 30 per cent of gross earnings, with minimum rental of $1,000 per mile and on debt, the lease being assumed Jan. 1, 1905, by the Vandalia RR. See V. 55, p. 1000. Lease also assumed $1,837,400 of the $1,837,400 preferred and $1,338,000 of the $1,926,800 common.

COMMITTEE.—Interest due Sept. 1, 1896, was paid May 1, 1901, by order of court; coupons of Mar., 1897 to Sept., 1901, inclusive, in May, 1903; Mch., 1902, to Sept., 1903; Sept., 1904, to Mch., 1905, and in Dec., 1903, and Mar., 1903, coupon in Apr., 1904; Sept., 1903, coupon in Aug., 1904; also interest on Jan. 1, 2007, 1356; V. 76, p. 937; V. 76, p. 974; V. 77, p. 2160; V. 79, p. 905. Bondholders' Committee: Chairman, Mark T. Cox, James A. Blair, James W. Paul Jr. Depositaries, N. Y. Trust Co. and Drexel & Co., Phila. A majority of bonds has been deposited.

The consols (Union Trust Co., N. Y., trustee), carry the guaranty of the T. H. & Indianapolis, and in December, 1903, U. S. Circuit Court of Appeals affirmed the validity of the guaranty. V. 72, p. 481, 873.

EARNINGS.—Fiscal year ends Oct. 31. For 6 mos. ending June 30, 1904, gross, $297,014; net, $103,913 (against $103,913 in 1903); interest, $1,583, against net, $8,877. In 1902-03, gross, $629,649; net, $277,788; rental from leases, $188,895; bal., loss to lessee, $111,107.—(V. 78, p. 1443; V. 77, p. 905, 1956, 2097.)

Texas Central RR.—ROAD—Runs from Waco, in McLennan Co., to Albany and Stamford, Tex., etc., 227 miles.

DIVIDENDS (p. c.) '96 '97 '98. '99. 1900. '01. '02. '03. '04. '05.
On common.....0 0 0 0 0 0 2½ 2½ 2½ 2½
On preferred.....⅓ 3 3 3 4 7½ 5 5 5 Jan., 2½

LATEST EARNS.—5 mos., 1904.....Gross, $374,362; net, $136,454
July 1 to Nov. 30.....Gross, $1,015,772; net, 94,981

Surplus over 5 months' charges, $123,538, agst. $82,065 in 1903.

Report for year ending June 30, 1903, was in V. 77, p. 2034. In 1903-4, gross, $735,615; net, $185,797; other income, $1,237; interest, $31,000; dividends, $132,457; bal., $23,556.—(V. 79, p. 1642.)

Texas & Gulf Ry.—(V. 80, p. 223.

Texas Midland RR.—Road from Ennis on Houston & Texas Central Ry. to Italy, Texas, 30 miles. Also from Trenton to Dallas, 31; Louis Southwestern. In 1893 purchased by Mrs. Hetty Green. Stock, $500,000; par, $100. Total current liabilities July 1, 1904, $1,960,970 (including $1,000,000 bonds due July 1, 1905); int. on bonds, $45,000 Pres., E. H. R. Green, Terrell, Tex.—(V. 63, p. 839.)

Texas & New Orleans RR.—*(See Map So. Pac.)*—Houston, Tex., to Orange (Sabine River), 122 miles; Houston to Dallas, 312 miles, completed May, 1903; Houston to Clinton, 8 miles; Nome to Sour Lake, 8 miles; total 450 miles. In Dec., 1904, it was proposed to sell the line from Dallas to Sabine Pass, 312 miles.

SECURITIES ETC.—The stock is $5,000,000, all of it being owned by the Southern Pacific. First 7s are purchased by the sinking fund at not over 110. There are also outstanding in 1904, $328,747 Texas school fund 6s, int. M.&N., principal payable 2 p. c. per annum. Lands unsold June 30, 1904, 1,629 acres.

The first mortgage of 1900 secures bonds at $20,000 per mile on the road extending from Rockland to Dallas, Tex., about 218 miles, a part of which was purchased in 1900 and the remainder acquired or constructed up to 40 miles. V. 70, p. 997; V. 71, p. 183. Equipment bonds, $1,088,000 6s, due $68,000 semi-annually Apr., 1905, to Oct., 1912, all owned by So. Pac. Co.—(V. 79, p. 1305.)

In year ending June 30, 1904, gross, $3,624,881; net, including other income, $791,242; surplus over charges and taxes, $184,587. In 1902-3, gross, $3,157,685; net, $440,632.—(V. 77, p. 2797.)

Texas & Pacific Ry.—*(See Map Mo. Pac.)*—New Orleans, La., west to El Paso, Tex., 1,190 miles; Marshall via Texarkana June. and Whitesboro to Fort Worth, 190 miles; Longview Junc. to Shreveport, 21 miles; of which 92 miles, Sierra Blanco to El Paso, trackage, owned 1,735 m.

ORGANIZATION.—In 1888 reorganized by the plan in V. 43, p. 164, and V. 45, p. 401, without having the foreclosure sale confirmed, thus preserving the original Federal charter. Land assets Jan. 1, 1904, were 64,574 acres, land notes $31,930 and 10,000 town lots.

STOCK.—Authorized, $50,000,000; issued, $38,763,810; par, $100 Mo. Pacific Dec. 31, 1903, owned $6,525,000 stock.

BONDS.—See 1888 mortgage abstracts, V. 47, p. 82; V. 79, p. 1448. The $4,000,000 Preferred Mineral Wells & Northern (Bonds, $3,000,000 1902) are guaranteed, principal and int., by indorsement. V. 78, p. 344.

The Louisiana Branch Lines mortgage will cover all branches constructed or acquired in Louisiana, not $12,500 per mile, but not to exceed in the aggregate $7,000,000. V. 72, p. 577, 1189.

Interest scrip, income and land grant bonds (a stock liability, retirable at 50 per cent) and reorganization agreement, V. 73, p. 1197; other scrip, $7,775; $438,000 Eastern Division 1st 6s were called for redemption on Mar. 1, 1899, $105,000 on Mar. 1, 1900, $118,000 on Mar. 1, 1901, $123,000 on Mar. 1, 1902, $132,000 on Mar. 1, 1903, and $13,000 on Mar. 1, 1904. Equipment obligations Apr. 1, 1904, due 1904-13, $2,137,160.

FINANCES.—On second 5s there is no right to foreclose unless default is made for 6 months. The company has been spending its earnings freely in needed improvements; in 1900 made 1st payment on incomes, viz., 1 p. c., in 1901, 2 p. c.; since to Mar. 1, 1904, 5 p. c. y'ly.

EARNINGS.—In 1904, all except $980,000 of the Texas & New Orleans had been exchanged for 65 per cent in new St. Louis Iron Mountain & Southern gold 4s. See Iron Mountain RR. following Missouri Pacific. V. 68, p. 525, 619, 725, 774; V. 70, p. 533.

EARNINGS.—Cal. year, 1904, gross, $12,349,790; 1903, $12,094,744.

ANNUAL REPORT.—Report for 1903 was in V. 78, p. 1163.

Year ending Dec. 31—	1903.	1901.
Miles operated	1,827	1,684
Gross earnings	$12,094,744	$11,769,942
Operating expenses	$8,293,638	$8,406,501
Other income	171,485	147,830
Total net income	$3,980,123	$3,633,141
Interest on first mortgage	$1,473,354	$1,428,450
Interest on 2d incomes	(5%)1,241,900	(5%)1,241,900
Fire claims (year 1894)		163,642
Taxes	296,055	284,514
Impts., equip't, disc., etc	1,972,394	37,439
Balance, surplus	def.$223,178	x$556,202

x From accumulated surplus was paid for betterments, equipment, etc., $2,072,558 in 1902; in 1901, $928,356; in 1900, $538,642.

V. 77, p. 905, 2325; V. 78, p. 344, 706, 924, 1163, 1448, 2385.)

Texas Sabine Valley & Northwestern Ry.—V. 80, p. 223.

Texas Short Line RR.—Grand Saline, Tex., to Hoyt, 9½ miles; extensions are proposed, viz.: one southeast via Canton and Maybank to Corsicana, 65 miles, and northeast via Quitman to Pittsburg, about 50 miles. Stock, $10,000. In Mar., 1904, $500,000 additional authorized @$135,785 bonds. Pres., Fred'k R. Blount. 26 Broadway, N. Y.; Asst. Treas., John Mulholland. 26 B'way, N. Y.—(V. 78, p. 1933.)

Texas Southern Ry.—Marshall, Tex., to Tex. & Pac., to Winnsboro, on the M. K. & T., 72 miles. On July 11, 1904, S. P. Jones of Marshall, Tex., was appointed receiver. Claims approved amounted to $726,000.—V. 79, p. 371, 787, 1333. Master's sale under first foreclosure sale on Dec. 6, 1904, but withdrawn for want of sufficient offer; the only stock was bid in at $9,000. V. 79, p. 2936. On Dec. 22, 1904, $100,000 receiver's certificates were authorized.—V. 79, p. 2743. Stock, $79,980.

Bonds outstanding, $271,000 first 30-year gold 5s, dated July 1, 1902; July, 1904, interest in default; balance of $792,000 issued being used as collateral. Collateral trust 5-year 7½ g. gold certificates ($370,000 authorized issue) dated July 1, 1903, subject to call at par, each certificate being secured by deposit of $2,000 of the 1st 5s. Interest, $20,000. Trustee, Mercantile Trust Co., trustee. See V. 76, p. 159. Car trusts June 30, 1904, $33,000. For ending June 30, 1904, gross, $142,357; net, $33,552; int. on bonds, $13,500; bal., surp., $20,052.—(V. 79, p. 1333, 1642.)

Tioga RR.—See SUPP. of July, 1894. Stock, common, $391,200 and $189,700 preferred; par $50.

Toledo & Ohio Central Ry.—*(See Map)*—This road includes:

Lines owned.	*Miles.*	*Trackage (37 miles).*	*Miles*
Toledo to Bremen	173	Walbridge to Toledo	5
Alum Creek to Trinway	11	Bremen to New Lexington	11
New Lexington to Corning	13	Zanesville to Conway, Carrington, etc.	30
Whitmore to Thurston	145		
Peo, to St. Mary's, V. 73, p. 660.	45		
Total owned	395	Total operated	441
		Kanawha & Mich. (which see)	177

In June, 1901, the Hocking Valley Ry. had acquired all except $54,100 of the $6,500,000 common and $11,600 preferred stock of the $3,708,000 in exchange for 70 per cent of Hocking Valley stock of the same class. V. 69, p. 1347; V. 71, p. 810. See also Hocking Valley item, V. 69, p. 1345; V. 71, p. 865. Operated separately.

DIVIDENDS.—On common: In 1891, 2 p. c.; 1892, 4; 1893, 2. On 1st pref., 1890, to 1894, inclusive, 5 p. c. y'ly. None since.

BONDS.—*Western Division* mortgage covers the 177 miles Toledo to Truro Junction, 139 miles, and also (subject to the first mortgage of 1885) the rest of the property. See V. 55, p. 322, 545, 590, 625.

RAILROADS.	Miles of Road.	Date of Bonds.	Size, or Par Value.	INTEREST OR DIVIDENDS. Amount Outstanding	Rate per Cent.	When Payable	Where Payable, and by whom.	Bonds—Principal, When Due. Stocks—Last Dividend.
For explanation of column headings, &c., see notes on first page of tables.								
Tol. & O. Cent.—West. Div. 1st M., $2,500,000, g. N.o*	Texas.	1892	$1,000	$2,500,000	5 g.	A. & O.	N. Y. Central Trust Co.	Oct. 1, 1935
General M. (V. 62, p. 594) ($2,000,000, g. Ce..c*	335	1894	1,000	2,000,000	5 g.	J. & D.	do do	June 1, 1935
St. Mary's Div. 1st M., g., $500,000. Mo.....c*	61	1901	1,000	500,000	4 g.	F. & A.	do do	Feb. 1, 1951
do 1st pref. inc., $500,000, non-cum. 4% .Sr	61	1901	1,000	500,000	Oct. 1, if earned.		do do	Oct. 1, 1951
Car trusts July 1, 1904 (principal due monthly).	.....			795,335	5 & 6	M'nthly	.....	To Aug. 1, '08
Guaranteed Bonds.								
K. & H. C. & C. $3,500,000, Ass'd. red. 110 at '11 Mo	.....	1901	1,000	3,000,000	5 g.	J. & D.	N. Y., J. P. Morgan & Co.	July 1, 1951
Cont. Coal, 1st M., g., s. f., red. 110 at '12. S	.....	1902	1,000	2,750,000	5 g.	F. & A.	do do	Feb. 1, 1952
Kanawha & Michigan Ry.—See separate list.								
Tol. & O. C. Ext., 1st M. (foreclosed), int. only gu.	.....	1888	1,000	300,000	5 g.	M. & N.	.....	Nov. 1, 1938
Toledo Peoria & West.—1st M., (for $5,000,000, g.)	230	1837	1,000	4,385,000	4 g.	J. & J.	N. Y., Am. Ex. Nat. Bk.	July 1, 1917
Toledo Ry. & Term.—1st M., $3,500,000, g. ....c*	.....	1904	1,000	3,500,000	4½ g.	J. & J.	N. Y., U. S. M. & Tr. Co.	July 1, 1954
Tol. Riverside 1st M., g., red. 102½ to Mar. '09, guar.	.....	1902	1,000	150,000	5 g.	M. & S.	.....	Mch. 1, 1927
Tol. A. & W., M., g., red. 102½ at. Sept., '07, not gu.	.....	1902	1,000	175,000	5 g.	M. & S.	Sav. Bk. & Tr., Toledo.	Sept. 1, 1922
Toledo St. Louis & Western—Common stock, $10,000,000	.....		100	9,995,000	*In voting g trust.*		.....	
Preferred stock, 4 p. c., non-cum., $10,000,000	.....		100	10,000,000	*In voting g trust.*		.....	
Prior lien mort., $3,500,000, red. at 105 after 5 yrs	451	1900	1,000	3,500,000	4 g.	J. & D.	N. Y., Cent. Trust Co.	July 1, 1925
1st M., g., $6,500,000, red. at. July 1, 1925. Col.c.or	451	1900	1,000 & c	6,500,000	4 g.	A. & O.	do do	Apr. 1, 1950
Toledo Saginaw & Muskegon—1st mortgage	96	1888	1,000	1,662,000	5	J. & J.	All owned by Gr. Trunk	July 1, 1918
Toledo Walhonding Val. & Ohio—Common stock	104		100	4,000,000	.....	.....	All owned by Pen. Co.	Dec. 31, 04%
1st mortgage ($20,000) A, g., p. & i. end. Fe'r		1891	1,000	1,500,000	4½ g.	J. & J.	N. Y., Farmers' L'n & Tr.	July 1, 1931
per mile), $4,000,000, } B, do do c*	234 (	1893	1,000	975,000	4½ g.	J. & J.	do do	July 1, 1938
gold .....) C, do do c*		1903	1,000	1,453,000	4 g.	M. & S.	do do	Sept. 1, 1942
Tonopah—1st M., $750,000, g., gu., red. 102½ ..c*	60	1904	1,000	500,000	6 g.	J. & J.	Philadelphia.	July 1, '05-'19
Tor., Ham. & Buff.—1st M., $4,000,000, g. m. A. B.c*	43	1894	1,000	3,230,000	4 g.	J. & J.	N. Y., Bank of London	June 1, 1946
2d mortgage, $1,000,000, gold.....	88	1904		See text.	4 g.	J. & D.	New York.	June 1, 1946
Transylvania—1st mortgage, gold. $350,000.....	42	1902	1,000	341,000	5 g.	J. & J.	N. Y., Standard Tr. Co.	July 1, 1932
Tren. City Loc. & Man.—1st M., $500,000, g. ....c*	30	1902	1,000	300,000	5 g.	J. & J.	N. Y. Nat. City Bk., Trenton.	July 1, 1952
Traverse City RR.—First mortgage, gold.....	26	1883	1,000	250,000	3 g.	J. & J.	N.Y. Winslow, Lan. & Co.	Jan. 1, 1933
Trin & Braz Val.—1st M., $20,000 per m., g., red. Oh	.....	1904	1,000	1,580,000	5 g.	M. & S.	Old Colony Tr. Co., Bost.	Mar. 1, 1934
Troy & Greenbush—Stock, 7% per cent rental.....	6		100	275,000	7	J. & J.	Troy, N. Y.	Jan. 15'04, 3½
Tuscaloosa Belt—1st mortgage, $100,000, gold. Kc	9	1893	1,000	100,000	5 g.	J. & D.	N. Y., Knickerb. Trust.	June 1, 1918
Tuscarora Valley—1st mortgage, $150,000, gold.....	.....	1897	.....	150,000	5 g.	J. & J.	N. Y., Metropol. Tr. Co.	July 1, 1927

The Toledo & Ohio Central guarantees the principal and interest of the Kanawha & Michigan first mortgage bonds (see that company) and jointly with Hocking Valley the Ohio Coal & Hock. Coal & Toledo bonds (see V. 74, p. 2171; V. 77, p. 2393) and Continental Coal Co. bonds (V. 75, p. 499); also guarantees on $200,000 Tol. & O. Cent. Ext. 1st M. (foreclosed). Special equipment and betterment loan June 30, 1904, $546,612. *St. Mary's Division* bonds cover line from Peoria, O., to St. Mary's, 52 miles, acquired in Mercer Co., O., in 1904. V. 78, p. 1328.

EARNINGS.—*5 mos. Gross. Net. Oth. inc. Charges. Balance.*
July 1 to { 1904. $1,868,298 $596,664 $28,743 $189,034 sr.$436,373
Nov. 30.. { 1903. 1,761,328 564,996 26,145 194,124 sr. 396,017

ANNUAL REPORT.—Report for 1903-4 was in V. 79, p. 1329. Of total tonnage in 1904, 71 p. c. was bituminous coal.

Years end. June 30—	1904.	1903.	1902.	1901.
Gross earns.....	$3,598,684	$3,446,747	$2,877,659	$2,571,722
Net earnings.....	927,331	907,063	705,556	722,853
Other income.....	109,403	31,937	17,589	7,424
Total net income.....	$1,036,734	$939,000	$723,145	$728,006
Interest, taxes, etc.....	605,464	613,936	583,840	517,651

Bal. for year.....str.$431,300 str.$325,064 str.$139,605 str.$210,355
Pres., A. McMartrie.—(V. 75, p. 1525; V. 78, p. 1329.)

Toledo Peoria & Western Ry.—(*See Map of Pennsylvania R.*)—Owns from Effner, Indiana State line, to Warsaw, Ill., 220 miles; La Harpe to Avon, Ill., 10 miles; Sandusky to Wabash, 1 mile; trackage to Peoria and Burlington, Ia., 17 m.; total, 248 miles.

ORGANIZATION.—In 1894 joint ownership and management by Pa. RR. and B. & O. was effected. Pa. RR. owns $1,097,000 of the stock which $423,100 in treasury in 1904. Mort. abstract, V. 45, p. 242.

In October, 1894 (3 coupons), were paid $5 in cash and $15 in debenture scrip. See V. 61, p. 1019. Grant dated June 30, 1894. In $328,088; bills payable, $331,191. In Jan., 1905, bills payable for $220,000 were issued to pay off the debenture scrip.

EARNINGS.—6 mos. Gross. Net. Oth. inc. Charges. Balance.
July 1 to Dec. 31..... } 1903..... Gross, 656,387; net, 146,600
Sur. over 6 mos. charges, $3,471 in 1904, against $8,370 in 1903.

ANNUAL REPORT.—Report for 1903-4 was in V. 79, p. 1107.

Year.	*Gross Earn'gs.*	*Net Revenue.*	*Int. & Taxes.*	*Balance.*
1903-04.....	$1,208,716	$278,736	$277,188	$1,547
1902-03.....	1,239,870	281,419	270,305	2,844

—(V. 77, p. 770; V. 78, p. 45; V. 79, p. 734, 2458.)

Toledo Ry. & Terminal Co.—Owns a single-track belt road, 28·5 miles in length, operated around the city and suburbs of Toledo (including two bridges across the Maumee River), connecting with 16 roads entering the city, with 2½-mile branch to terminal station; total, 31 miles; to be doubletracked and equipped with third rail by the Cin. Ham. & Dayton, Toledo & O. Central, Tol. Angola & Western, Pere Marquette, Detroit & Toledo Shore Line, Pennsylvania, Wheeling & Lake Erie and Ann Arbor, under contracts dated Dec. 1, 1902, which for all the steam lines entering the city and various electric lines. V. 73, p. 977; V. 77, p. 770; V. 78, p. 1435. Toledo Angola & Western Ry. ($300,000 stock, all owned) has built to Indiana State line. V. 75, p. 291; V. 80, p. 164. Stock authorized, $5,000,000; outstanding, $3,100,000. Pres., Edward Ryan; Cincinnati Hamilton & Dayton, which have perpetual traffic rights and use of terminal facilities, guarantee the bonds jointly and severally, principal and interest. Pref. stock, $2,443,500; com., $2,600; bonds, $1,153,626. The Common wealth Trust Co. of St. Louis is mortgage trustee V. 74, p. 1110. The Toledo Railways & Light Co. guarantees by endorsement as to principal and interest by the Tol. Ry. & Terminal Co., Cincinnati Ham. & Dayton and Pere Marquette. V. 79, p. 968. Toledo Angola & Western bonds guaranteed, $500,000. V. 80, p. 164. President, W. F. Robinson.—(V. 79, 2087; V. 80, p. 164.)

Toledo St. Louis & K. C.—See Toledo St. Louis & Western below.

Toledo Saginaw & Muskegon Ry.—From Muskegon, Mich., to Ashley, Mich., 96 miles. Stock and bonds of Canada Atlantic & Lake Superior stock; bonds have a traffic guaranty. V. 71, p. 85; V. 72, p. 338.

Cal. Year.	*Gross Earns.*	*Deficit.*	*Prof. Taxes.*
1903.....	$141,715	$14,479	$83,100 $68,221 $13,242

—(V. 71, p. 31, 85.)

Toledo St. Louis & Western RR.—ROAD—Owns from Toledo to East St. Louis, 451 miles (61½ and 70 lbs. steel); sidings, etc., 107 miles; also has trackage to St. Louis and Toledo Union depots. Owns jointly with the Grand Trunk Western Ry. the track of the Detroit & Toledo Shore Line Ry., Detroit to Toledo, 48 miles.

ORGAN.—Successor of Tol., St. L. & Kan. City foreclosed. V. 70, p. 1196.

VOTING TRUST.—Both classes of new stock will be vested till July 1, 1905, in the following voting trustees: Frederic P. Olcott, Thomas H. Hubbard and William A. Read, who may sell the stock at any time, subject to the approval of a majority of each class.

BONDS.—Of the prior lien 3½s ($1,000,000 was reserved to be issued after January 1, 1902, at not over $250,000 per annum. Additional first mortgage bonds, not to exceed $10,000,000, may be issued at any time to retire the prior lien bonds. The Detroit & Toledo Shore Line 4s (present issue, $2,000,000) are guaranteed, principal and interest, jointly with the Grand Trunk Western Ry. V. 76, p. 655.

LATEST EARNINGS. From July 1, 1904, to Jan. 14, 1905, gross, $2,-107,165, against $1,780,376 in 1903.

REPORT.—For year ended June 30, 1904, was in V. 79, p. 2144.

Year.	*Gross.*	*Net.*	*Oth. inc.*	*Interest.*	*Taxes.*	*Bal., surp.*
1903-04..	$3,241,648	$910,474	$4,968	$575,000	$123,000	$217,443
1902-03..	3,111,358	854,382	9,256	575,000	117,000	171,638

OFFICERS.—Chairman of the Board, Wm. A. Read; President, T. P. Shonts; Sec. and Treas., Joseph H. Seaman.

Directors—William A. Read (Chairman), F. P. Olcott, Henry Budge, Thos. H. Hubbard, Chas. H. Tweed, J. Crosby Brown, J. J. Emery, C. S. W. Packard and F. Shonts.—(V. 79, p. 2144; V. 80, p. 164.)

Office, 44 Pine St., N.Y.—(V. 78, p. 49, 230; V. 79, p. 1956, 2144.)

Toledo Walhonding Valley & Ohio RR.—Owns road in operation from Toledo (Effner), O., to Fredericktown, O., 104 miles; from Londonville to Coshocton, O., 45 m.; Sandusky to Columbus, 109 miles, purchased Oct., 1902. (V. 75, p. 907, 982, 1088). Total owned, 234 miles; trackage (Pitts. Ft. W. & Chic. R.R.), Mansfield to Newville, 14 m.

LEASE, ETC.—Leased for net earns. to the Penn. Co., which guarantees the bonds and owns all the capital stock.

EARNINGS.—For year ending June 30, 1903, gross, $2,277,205; net, $250,261; other income, $81,195; interest, charges and tup'ts, $273,-600; divid's, $120,000; bal., def., $62,144.—(V. 75, p. 907, 982, 1088.)

Tonopah RR.—(V. 78, p. 1550; V. 80, p. 164.)

Toronto Hamilton & Buffalo RR.—Hamilton to Waterford, Ont., 43 miles; Hamilton to Welland, 38 m.; branches, 7 m. (See V. 62, p. 319.) Under traffic agreement with N. Y. Central, Michigan Central and Canada Southern, Buffalo to Suspension Bridge is practically guaranteed. See V. 68, p. 475, and advertisement in CHRONICLE of March 19, 1898. Of the stock, $1,500,000, g., is held by Canadian Pacific and 51 p. c. by N. Y. Central.—V. 61, p. 753; V. 63, p. 359; V. 68, p. 475, 1134; V. 69, p. 29. In Oct., 1904, a second mortgage for $2,000,000 was filed. V. 79, p. 1956. Report for 12 months ended Year 1903, gross, $619,517; net, $208,725; int. on bonds, $131,200; bal., surp., $77,525. V. 78, p. 1963, 2336; V. 79, p. 1705.)

Transit Alaska.—(V. 76, p. 736; V. 77, p. 1144.)—V. 76, p.1193.

Transylvania RR.—Hendersonville to Lake Toxaway N. C., 42 miles; extension to Lake Toxaway, 10 miles, being opened Aug. 8, 1903. Stock authorized, $420,000; par $100; outstanding, $350,000. V. 77, p. 926. Mortgage trustee is Mercantile Trust Co., Pittsburg. Year ending June 30, 1904, gross, $58,818; net, $18,215. President, E. B. Alsop, Pittsburgh; Sec. and Treas., A. W. Orr, Brevard, N. C.

Traverse City Leelenau & Manistique RR.—Owns Traverse City, Mich., to Northport, 30 miles, completed June, 1903. An extension from Grand Rapids & Indiana RR. at Traverse City; authorized, of bonds and will operate the road under lease, the rental being the net earnings, on adjustment of certain obligations. V. 76, p. 812; V. 78, p. 1435. At Northport connection will be made by car ferry with Manistique, on the Manistique Marquette & Northern RR., owned by the same interests. V. 74, p. 777. Stock authorized, $500,000; par of shares, $100. The Union Trust Co. of Detroit is mortgage trustee. President, R. R. Mesbery; Treasurer, D. W. Kaufman; Secretary, B. B. Metheany.—V. 76, p. 1, V. 79, p. 1445.

Traverse City RR.—Owns road from Walton to Traverse City, Mich., 26 miles; opened in 1872. Leased in 1883 to Grand Rapids & Indiana RR., but not included in the reorganization of that company in 1895. The Grand Rapids & Indiana has guaranteed all the $205,000 stock and all the $190,000 of 5 p. c. income bonds. V. 78, p. 1435. Report for year ending June 30, 1903, on 205 miles, 9 months ending June 30, 1904, gross, $34,786; net, $2,677. For calendar year, 1903 gross, $71,255; net, $6,934; int. on bonds, $7,500.—(V. 78, p. 1448.)

Trenton & Delaware Bridge—Owns bridge across the Delaware, 79 m.; Stock, $300,000; par $100. Bonds are subject to call at 110 and int. V. 79, p. 214. Pres., J. H. B. House; Vice-Pres. and Gen. Mgr., R. H. Baker; Sec. and Treas., R. Montgomery Rex.—V. 79, p. 214.

Troy & Greenbush RR.—Owns from Troy to Rensselaer, 6 m. double track; leased to N. Y. Central in 1851 at 7 p. c. on $275,000 stock.

Tuscaloosa Belt Ry.—Owns about 9 miles of Belt road at Tuscaloosa, Ala. Stk. authorized, $200,000; par $25,000 ($100 shares.) F. W. Monnish, Supt. and Treas., Tuscaloosa, Ala.

Tuscarora Valley RR.—Narrow-gauge road (3 ft.) Port Royal to Blain Sida, Pa., 27 m. Stock, $350,000; par $100. Bonds, $150,000. Year 1903-4, gross, $28,052. Pres., T. S. Moorhead.—(V. 67, p. 1162.)

(The) Ulster & Delaware RR.—Owns from Kingston Point (Rondout River), N. Y., to Oneonta, 109 miles, with branches, a total of 129 miles. V. 74, p. 42. As to refunding 4s of 1902, see V. 75, p. 667; V. 79, p. 153. There are $1,400 income 5s maturing July 1, 1905.

LATEST EARNINGS.—For 5 mos. ending Sept. 30:

5 mos.—	*Gross.*	*Net.*	*Oth. inc.*	*Charges.*	*Bal., sur.*
1904.....	$294,410	$111,401	$851	$40,817	$71,235
1903.....	277,868	103,010	2,367	39,342	63,904
Yrs. end. June 30.	*Gross.*	*Net.*	*Other inc.*	*Int., taxes, etc.*	*Bal., sur.*
1903-04.....	$784,225	$229,030	$2,921	$160,216	$64,438
1902-03.....	692,132	216,460	3,365	159,832	60,491

From surplus ($64,436) in 1903-4, $50,000 was appropriated for repairs and renewals.—(V. 74, p. 42; V. 75, p. 78, 667, 1110; V. 79, p. 153.)

Unadilla Valley Ry.—Owns road from Bridgewater to New Berlin, N. Y., 19 miles. Successor to The Unadilla Val. Ry., sold in foreclosure Jan. 4, 1904. Stock, $200,000; par of shares, $100. V. 78, p. 104. Bonds, see table above; V. 78, p. 1499. Lewis R. Morris is trustee.

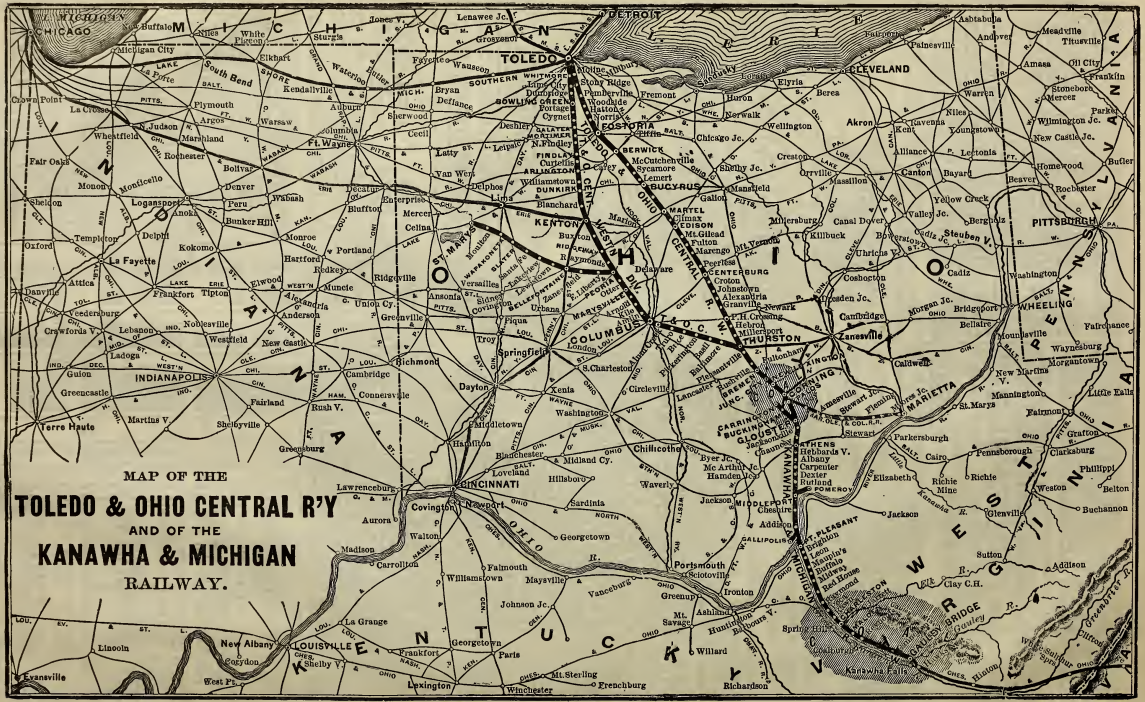
MAP OF THE
TOLEDO & OHIO CENTRAL R'Y
AND OF THE
KANAWHA & MICHIGAN
RAILWAY.
MICHIGAN
INDIANA
OHIO
PENNSYLVANIA
WEST VIRGINIA
KENTUCKY
CHICAGO
DETROIT
TOLEDO
CLEVELAND
PITTSBURGH
WHEELING
INDIANAPOLIS
CINCINNATI
COLUMBUS
SPRINGFIELD
DAYTON
ZANESVILLE
MARIETTA
PARKERSBURG
POINT PLEASANT
CHARLESTON
HUNTINGTON
LOUISVILLE
NEW ALBANY
Ohio R.
Kanawha Falls

RAILROADS.

For explanation of column headings, &c., see notes on first page of tables.	Miles of Road.	Date of Bonds.	Size, or Par Value.	Amount Outstanding	Rate per Cent.	INTEREST OR DIVIDENDS. When Payable	Where payable, and by Whom.	Bonds—Principal, When Due. Stocks—Last Dividend.
Ulster & Delaware Stock ($3,000,000 authorized)..	....	....	$100	$1,900,000	.....	.....	.....	.....
Consol. M. for $2,000,000, gold. Ce.....c*	101	1888	1,000	2,000,000	5 g.	J. & D.	N. Y., Central Trust Co.	June 1, 1928
Refunding mortgage, $3,200,000.$.....c*ar	....	1902	1,000	700,000	4 g.	A. & O.	New York.	Oct. 1, 1952
Unadilla Valley—1st M., $200,000, g., red. 110...	19	1904	250 &c.	200,000	6 g.	J. & J.	Office, 135 B'way, N. Y.	Jan. 1, 1934
Underg. Elec. Rys. of Lon.—Ord. shs., 50 p. c. pd. in	....	....	£10	£5,000,000	.....	.....	.....	.....
Five per cent profit-sharing notes ; £7,000,000,	....	1903	£1000&c	£3,599,265	5	J. & D.	London.	June 1, 1908
do do do red. at par	....	1903	£1,000&c	£16,500,000	5	J. & D.	N. Y., Speyer & Co.	June 1, 1908
Securities of controlled companies—See text.								
Union Pacific R.R.—Common stock, $34,187,700	....	....	100	126,248,000	4 in 1904	A. & O.	N. Y. Office, 120 B'way.	Apr. 1, '05, 2%
Pref. stock, 4 per cent, par value, $100,000,000..	....	....	100	99,567,100	4 in 1904	A. & O.	do do	Apr. 1, '05, 2%
1st M. Ry and land grant, $100,000,000 g. Ste..	1,835	1897	500 &c.	100,000,000	4 g.	J. & J.	do do	July 1, 1947
1st L. conv. M., $87,257,000, gold. Ste.....	1,900	1901	1,000&c	73,752,000	4 g.	M. & S.	do do	Mch. 1, 1911
Union Springs & Ny.—1st M., $1,000,000, g., red.	7½	1901	1,000	75,000	5 g.	M.10&N.	Balt., Intern'l Trust Co.	May 1, 1931
United N. J. RR. & Canal Co.—Stock, 10 p.c. guar.	....	....	100	21,240,400	10	Q.—J.	Phila. and N.Y., Offices.	Jan. 10, '05, 2½
General mortgage of 1874, gold, coupon, red.	1,278	1878	1,000	8,141,000	6 g.	M. & S.	Philadelphia Office.	Mch. 1, 1923
'71 for $20,000,000,	1,304	1883	1,000	1,824,000	4 g.	F. & A.	do do	Feb. 1, 1923
(now 1st mortgage) loan of 1929, gold.....	1,304	1883	1,000	5,500,000	4 g.	M. & S.	do do	Sept. 1, 1929
FF, 8 cc res all	1,304	1894	1,000	5,646,000	4 g.	M. & S.	N.Y.,N.Bk.Com. & Phil.	Mch. 1, 1944
equally, loan of 1951, g. p. & l.gu.	24 &	1901	1,000	5,869,000	3½ g.	M. & S.	do do	Mch. 1, 1951
United Verde & Pacific—1st M., $300,000, Mo.. c	18	1896	1,000	300,000	6	J. & J.	N. Y., Morton Tr. Co.	Jan. 1, 1920
Utica & Black River—See ROME WATER. & OGDENS	BURG.							
Utica Chen. & Susq. Val.—Stock, 6 p.c. gu. by D.L.&W	97	....	100	4,000,000	6	M. & N.	N. Y., D. L. & W. RR.	Nov., 1904, 3%
Utica Clinton & Binghamton—Stock.....	....	....	100	843,385	See text.	F. & A.	10 Nat'l Bk., N.Y., Co.	Aug. 9, '04, 2%
1st mortgage, guar. p. & l. by D. & H., end. Nc.	31	1889	1,000	800,000	5	J. & J.	N.Y., Security & Tr. Co.	July 1, 1939
Valley (N. Y.)—Stock, p. c. guar. by D. L. & W...	11	....	100	750,000	5	J. & J.	N.Y., Del. Lack. & West.	Jan., '05, 2½%
1st mortgage (for $500,000), F.....	11	1881	1,000	500,000	7	F. & A.	do do	Aug. 1, 1911
Valley (Virginia)—1st mortgage, $1,000,000.....	62	1881	1,000	750,000	6	A. & O.	All owned by B. & O.	Oct. 1, 1921
Vandalia RR.—Stock, $20,000,000 authorized..	....	....	100	14,284,500	.....	.....	.....	.....
Indianap. & Vincennes, 1st M., gu. p. & l. (end.).c.	133	1867	1,000	1,700,000	7	F. & A.	N.Y., Farm. L. & Tr. Co.	Feb. 1, 1908
Terre Haute & Logansport RR., 1st mortgage..	93	1879	1,000	1,500,000	6	J. & J.	N.Y.,Farmers' L. & T.Co.	Jan. 1, 1910
T. Haute & Indianap., pur. m'y 1st M., gu. p. & l.	118	1893	1,000	1,500,000	5 g.	J. & J.	N.Y., Farm. L. & Tr. Co.	Jan. 1, 1925
2d M., con. g., red. aft. July 1, 1902, at 105. F.c.	116	1892	1,000	600,000	5 g.	J. & J.	do do	July 1, 1925
New mortgage, $25,000 000.....	....	....	....	5,927,000	.....	.....	.....	.....

Six months ending June 30, 1904, gross, $18,494; net, $6,737. Pres., Lewis R. Morris. Office, 135 B'way, N. Y.—(V. 78, p. 104, 344, 1168.)

Underground Electric Railways of London, Limited.
(See Map.)—Has under construction an extensive system of underground and surface electric passenger railways in London and suburbs, acquiring about 30 miles. See V. 77, p. 1520, 2153, 2154.

Tube Cos.—Stock mostly owned—	*Miles.*	*Surface—Mst. Stock Owned*—	*Miles.*
Baker St. & Waterloo Ry.	4	London United Tramways (in op-	
Completed Jan. 1906.....	4	eration).....	30
Char. Cross Dist. & Hamp. Ry....	45	*Tunnel—Leased—Mst. stock owned*—	
Great Northern Piccadilly &		*Metropolitan Dist. Ry.* (incl. 3¾	
Brompton Ry.....	23¼	m. jointly owned with others)..	23¼
Both to be completed in 1906.			
		Total.....	97¼

* Steam; electrical equipment to be completed early in 1905.

ORGANIZATION.—Incorporated on Apr. 9, 1902. Speyer & Co. of New York, the Old Colony Trust and Speyer Bros. of London and Speyer & London have the right until 1912 to nominate a majority of the Board.

SECURITIES.—The 5 per cent profit-sharing notes of 1903 are a direct obligation and are secured by a first lien on stocks and shares of properties controlled, deposited with the trustee under deed, dated Dec. 1, 1903, with the London & Westminster Bank, Ltd., trustee. The whole or any part to be drawn by lot may be called at any time at par. For profit-sharing provisions, etc., see pamphlet application to the New York Stock Exchange at length, V. 79, p. 2153; V. 76, p. 1031.

Capitalization of subsidiary companies (V. 78, p. 383, 1250, 1409; V. 78, p. 1499, 2386; V. 79, p. 1935.

Names of Controlled Cos.	*Total Issued.*	*Held by Underg. Co.*	*Names of Controlled Cos.*	*Total Issued.*	*Held by Underg. Co.*
	£	£		£	£
Bak.St.&Waterloo :			*Metro. Dist. Ry.*		
loco ord. stk.. }	1,814,850	x1,235,780	Ordinary stock.	9,010,000	1,556,000
4 p. c. pf. stk. }			5 p. c. pf. stk..	1,500,000	x500,000
Deb. stock....	784,000	....	4 p. c. deb. stk.	450,000	450,000
Char. Cr. & Hamp. :			4 p. c. gnar. stk.	21,250,000	....
$4,396,000 stock. }	1,431,960	x1,431,960	5 p. c. con. per-		
Deb. stock..... }	1,442,000	....	rent charge..	22,114,964	....
Gt. Nor. Pic. &			Deb. and the current		
Brompt., £5,975,-			loans.....	22,438,525	....
000 auth.....	2,1 8,900	x1,775,710	b Lond. United Tram. :		
Deb. stock	1,891,000	....	Ordinary stock.	1,000,000	1878,700
			5 p. c. pref. stk.	1,250,000	x1133,770
			1st M. 4 p. c. deb.	1,031,000	....

x Practically all deposited for profit-sharing notes.

y Has a vote on 2587,351 additional, on which holders have ceded their vote in consideration of sealed 4 per cent bonds.

z No voting power. f 2860,070 full amount in (of which £500,000 owned) and £590,930, 5 per cent per share paid in (of which £378,700 owned). a Also controls vote on a further £4,000.

Underground Co. has vote on a £2,689,351 out of £4,960,000 and b £1,447,670 out of £2,300,000 voting shares.

REPORT.—Report for year end. June 30, 1904, was in V. 79, p. 2145.

DIRECTORS.—Charles T. Yerkes, Chairman; Walter Abbott, James A. Blair' T. Jefferson Coolidge Jr., Speyer Hon. Ion Hamilton Hamilton, The Hon. Sydney George Holland, James H. Hyde, L. F. Loree, Robert A. McCurdy, Charles James Peacock, Speyer, James Speyer, Charles Ainsworth Spofford and Jonkheer Henry Teixeira de Mattos; Secretary W. E. Mandelick.
—(V. 79, p. 1643. 2145, 2148, 2153.)

Union Pacific Railroad.—*(See Map.)*—The system embraces :

Lines owned directly—	*Miles.*	*Controlled—Practically Owned—*	*Miles.*
Council Bluffs to Ogden.....	1,032	*Ore. Short Line RR.*, Huntington, Ore., to Huntington, Ore., Helena, Mon., to Frisco Junction.....	1,313
Kansas City to Denver.....	640	Oregon RR. & Navigation..¶	1,084
Denver to Cheyenne.....	106	Leased	68
Lasalle, Co., to Julesburg.....	117		
Other branches, etc.....	1,222		
		Total all lines July 1, 1904.	5,594
Tot. main line and br'nchs.	3,129		

¶ See these companies. * Also owns one-half interest in the San Pedro Los Angeles & Salt Lake Railroad.

HISTORY.—Incorporated in Utah July 1, 1897, to succeed per plan of Oct. 15, 1895 (V. 61, p. 704, 705, and V. 64, p. 424), the Union Pacific Ry., as stated to N. Y. Stock Ex. in V. 66, p. 618; see also V. 67, p. 790.

In 1901-2 purchased $90,000,000 common stock Southern Pacific Co., a strong working control. V. 72, p. 243, 284; V. 73, p. 446; V. 75, p. 136.

During the fiscal year 1900-1 $76,104,000 Northern Pacific stock was purchased, the title being vested in Union Pacific Short Line RR. Subsequently this stock was exchanged for $82,491,871 stock of the Northern Pacific Co. and $6,000,000 Great Northern Co. stock. V. 73, p. 2442; V. 79, p. 214; also "GENERAL FINANCES" below.

STOCK.—In 1899 stockholders authorized increase of common stock from $81,000,000 to $96,178,700, and of preferred stock from $75,000,000 to $100,000,000 in order to complete the company's control of the Oregon RR. & Navigation and Oregon Short Line RR.

On Mar. 24, 1901, the common stock was further authorized to be increased by $100,000,000 to provide for the conversion at the option of the holders of the 1st lien 4s of 1901. V. 72, p. 392, 628. In Jan., 1905, $26,243,000 had been converted. V. 79, p. 136.

DIVIDENDS (p. c.)—	'98.	'99.	1900.	1901.	1902.	1903.	1904.	1905.
On common.....	}	}	3½	4	4	4	4	Apr., 2
On preferred.....	}	}	3½	4	4	4	4	Apr., 2

BONDS.—The first mortgage (Mercantile Trust Co., trustee), covers the 1,894 miles comprising the former Union Pacific system and Kansas Pacific lines, including the telegraph, terminals, equipment, and, directly or indirectly, land grants. Statement to N. Y. Stock Exch., V. 66, p. 618. The first mtge. *convertible* 4 per cent gold bonds of 1901, limited to amount shown above, is secured by collateral formerly in the treasury, including $27,334,700 Oregon Sh. Line stock and $8,476,000 income bonds and $23,944,900 N. P. RR. & Nav. common and $9,676,200 preferred stock, etc., and by first mortgage on about 1,025 miles of branches, and 90 per cent of the net earnings of the leased lines, if earned before May 1, 1906, into common stock at par, and redeemable after that date in whole or in part by the company at 102½ per cent (in the latter case by lot) on any interest day. In Jan., 1905, $26,243,000 of the $100,000,000 originally issued had been exchanged and canceled. V. 73, p. 1360. See mort. **abstract** V. 72, p. 1084. V. 72, p. 392, 776.

LANDS.—The 1st 4s of 1897 covered June 30, 1904, directly or through bonded co's, 3,394,351 acres of land, principally in Nebraska, Wyoming, Colorado, Utah and Kansas, the value of which was estimated June 30, 1904, at $3,543,886. Also further notes or contracts for land sold aggregating $6,322,601, on which $2,067,111 is overdue, if not paid for, revert to the company. See V. 67, p. 791. Total estimated unsold land grants June 30, 1904, 9,364,286. During 1903-4, 1,037,793 acres were sold for $2,256,167.

GENERAL FINANCES.—To provide for the purchase of Southern Pacific stock and other properties, stockholders in 1901 subscribed at par, for $100,000,000 first lien conv. 4s of 1901, dated Apr. 1, 1901. V. 72, p. 392.

The Oregon Short Line RR. 4 per cent and participating 25-year gold bonds, secured by a like amount of Northern Securities Co. stock, were sealed from time to time on Feb. 1, 1904, as the stock of notes being issued in their place. See description of bonds under Oregon Short Line, V. 72, p. 776, 925; V. 76, p. 1264. Jan., 1904, liquidation of the Northern Securities Co. ordered by Court, was hung up by suit of Union Pac. to recover its control of North. Pac., and not a cent a pro rata share of both North. Pac. and Gt. North. stock as yet paid. See V. 78, p. 1223, 1275, 1393, 1447, 1497; V. 79, p. 270; V. 80, p. 115.

As to Southern Pacific Co. preferred stock (issue in 1904 $40,000,000), see that company. V. 79, p. 1935.

In July, 1903, 512 miles of the Oregon Short Line south of Salt Lake City, including branches, was sold to the San Pedro Los Angeles & Salt Lake Ry., the Oregon Short Line retaining a half interest in the San Pedro L. A. & S. L., under construction from Los Angeles to Salt Lake; for which paid on account of construction to June 30, 1904, was $14,960,000. V. 76, p. 920; V. 77, p. 38; V. 79, p. 1707, 1709.

Expenditures on U. P. system for improvements and equipment during 3 years, 1901-2-3-4, aggregate $39,243,624. V. 78, p. 1225, 1226.

In Sept., 1904, Union Pacific interests acquired $25,000,000 of the stock of Atch. Top. & S. Fe Ry. with a view to securing harmonious relations between the two properties. V. 79, p. 1707.

LATEST EARNINGS.—For 5 months ending Nov. 30 on 5,360 average miles, against 5,344 in 1903, after deducting taxes:

Years ending June 30—	1903-04.	1902-03.	1901-02.
Average miles.....	5,360	5,763	5,760
Gross earnings.....	$55,279,231	$51,075,189	$47,500,279
Operating expen. and taxes...	30,497,443	28,747,216	25,559,226
Net receipts.....	$24,781,788	$22,327,973	$21,941,053
Income from investments.....	4,266,844	4,647,843	4,580,602
Total income.....	$29,048,632	$26,975,816	$26,521,655
Fixed charges.....	$12,429,595	$11,675,703	$11,989,480
Int. on Un. Pac. Inc. incomes...	$21,945	$23,470	$28,926
Dividends on—			
Ore. RR. & Nav. pf. held by pub.	544	492	654
Union Pacific pref.....	(4)3,982,036	(4)3,982,054	(4)3,981,552
do do common	(4)4,350,836	(4)4,350,612	(4)4,205,082
Balance, surplus.....	$8,263,456	$6,943,474	$6,315,961

OFFICERS, ETC.—(July, 1904.)—President, E. H. Harriman; V-Pres., Wm. D. Cornish; Gen. Mgr., A. H. Mohler; Sec., Alexander Millar; Comptroller, Wm. Mahl; Treasurer, F. V. S. Crosby.

DIRECTORS.—Winslow S. Pierce, Cornelius Stillman, Marvin Hughitt, E. H. Harriman, Henry C. Frick, Thos. T. Eckert, James H. Hyde, Otto H. Kahn, Joseph H. Smith, Jacob H. Schiff, Oliver Ames, J. H. Smith, Wm. G. Rockefeller, Chas. A. Peabody and H. H. Rogers.

Office, 120 B'way, N. Y.—(V. 79, p. 1956, 2037, 2148.)

Union Springs & Northern Ry.—Owns Union Springs to Fort Davis, Ala., 7¼ miles. Bonds are subject to call on and after May 1, 1906, at 105; International Trust Co. of Baltimore is mortgage trustee. V. 75, p. 1554. Operations June 30, 1904, gave $2,209; net, June 30, 1904, gro s, $20,812; net, $7,784; int. on bonds, $3,750; bal., aur., $4,034. President, W. M. Blount; Treasurer, J. M. Elly. Office, Union Springs, Ala.—(V. 78, p. 753.)

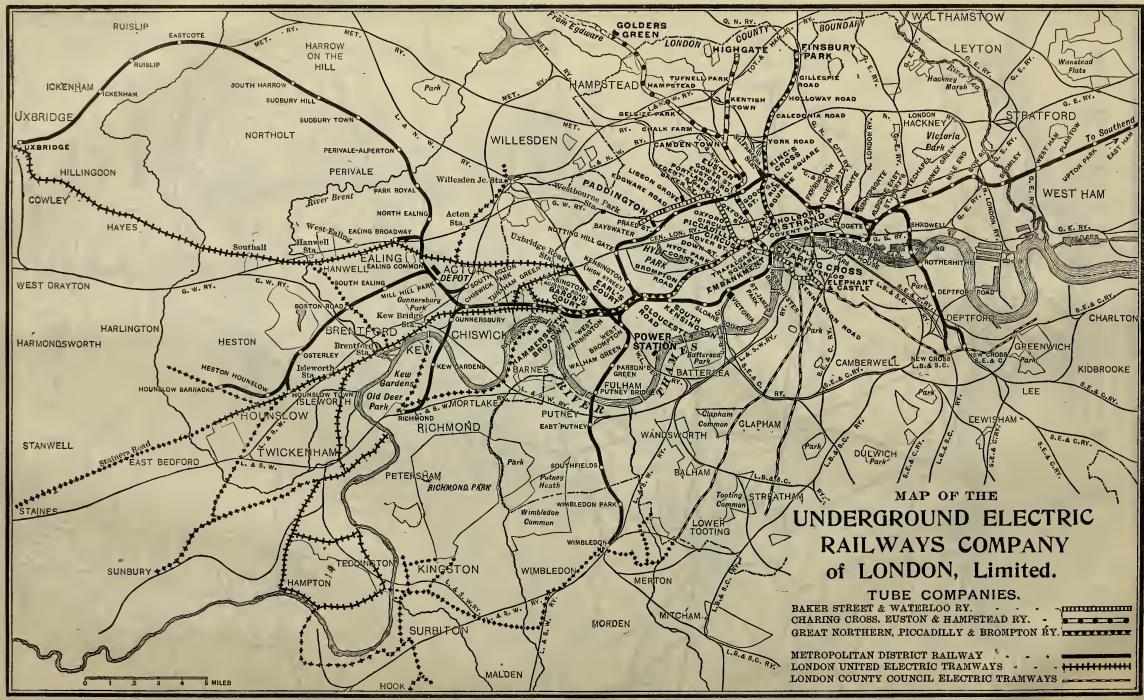
MAP OF THE
UNDERGROUND ELECTRIC
RAILWAYS COMPANY
of LONDON, Limited.
TUBE COMPANIES.
BAKER STREET & WATERLOO RY.
CHARING CROSS, EUSTON & HAMPSTEAD RY.
GREAT NORTHERN, PICCADILLY & BROMPTON RY.
METROPOLITAN DISTRICT RAILWAY
LONDON UNITED ELECTRIC TRAMWAYS
LONDON COUNTY COUNCIL ELECTRIC TRAMWAYS
0 1 2 3 4 5 MILES
RUISLIP
ICKENHAM
UXBRIDGE
HILLINGDON
COWLEY
HAYES
HARMONDSWORTH
WEST DRAYTON
HARLINGTON
HESTON
SOUTHALL
EALING
ACTON
BRENTFORD
CHISWICK
KEW
KEW GARDENS
HOUNSLOW
ISLEWORTH
STANWELL
STAINES
TWICKENHAM
RICHMOND
PETERSHAM
KINGSTON
SURBITON
HAMPTON
SUNBURY
HOOK
MALDEN
MORDEN
MITCHAM
WIMBLEDON
MERTON
SOUTH WIMBLEDON
TOOTING
STREATHAM
BALHAM
WANDSWORTH
PUTNEY
FULHAM
BARNES
BATTERSEA
CLAPHAM
GLAPHAM
CAMBERWELL
DULWICH
LEWISHAM
DEPTFORD
GREENWICH
CHARLTON
KIDBROOKE
LEE
WOOLWICH
POWER STATION
HAMPSTEAD
GOLDERS GREEN
HIGHGATE
FINSBURY PARK
WALTHAMSTOW
LEYTON
STRATFORD
WEST HAM
WILLESDEN
PADDINGTON
CAMDEN TOWN
KENTISH TOWN
HOLLOWAY
KINGS CROSS
EUSTON
HOLBORN
CHARING CROSS
VICTORIA
WESTMINSTER
SOUTH KENSINGTON
NOTTING HILL GATE
BAYSWATER
SHEPHERDS BUSH
NORTHOLT
PERIVALE
GREENFORD
NORTH EALING
ACTON DEPOT
CHISWICK PARK
GUNNERSBURY
KEW BRIDGE
BOSTON ROAD
MILL HILL PARK
SOUTH EALING
HANWELL
WEST ACTON
OSTERLEY
HOUNSLOW BARRACKS
HOUNSLOW TOWN
ISLEWORTH
OLD DEER PARK
RICHMOND PARK
PUTNEY HEATH
WIMBLEDON PARK
WIMBLEDON COMMON
SOUTHFIELDS
EAST PUTNEY
EAST BEDFORD
STATION ROAD
HAMPSTEAD HEATH
PARK ROYAL
WILLESDEN JC. STA.
KILBURN PARK
QUEENS PARK
WESTBOURNE PARK
LISSON GROVE
MARYLEBONE
PORTMAN SQUARE
OXFORD CIRCUS
PICCADILLY CIRCUS
LEICESTER SQUARE
COVENT GARDEN
TRAFALGAR SQUARE
STRAND
SOUTH KENSINGTON
BROMPTON
SLOANE SQUARE
VICTORIA
WESTMINSTER
PARLIAMENT
BLACKFRIARS
CHARING CROSS
EMBANKMENT
TEMPLE
MANSION HOUSE
CANNON STREET
MONUMENT
TOWER
LONDON BRIDGE
BOROUGH
ELEPHANT & CASTLE
KENNINGTON
OVAL
BRIXTON
CLAPHAM COMMON
CLAPHAM PARK
TOOTING COMMON
TOOTING BEC
LOWER TOOTING
MERTON
MORDEN
MITCHAM
SURBITON
KINGSTON
TEDDINGTON
HAMPTON
SUNBURY
HOOK
MALDEN
NEW CROSS
DEPTFORD
GREENWICH
CHARLTON
KIDBROOKE
LEE
LEWISHAM
DULWICH
CAMBERWELL
BATTERSEA
FULHAM
BARNES
PUTNEY
WANDSWORTH
CLAPHAM
BALHAM
STREATHAM
TOOTING
WIMBLEDON
MERTON
MORDEN
MITCHAM
SURBITON
KINGSTON
TEDDINGTON
HAMPTON
SUNBURY
HOOK
MALDEN
WOOLWICH
CHARLTON
GREENWICH
KIDBROOKE
LEE
LEWISHAM
DULWICH
CAMBERWELL
BATTERSEA
FULHAM
BARNES
PUTNEY
WANDSWORTH
CLAPHAM
BALHAM
STREATHAM
TOOTING
WIMBLEDON
MERTON
MORDEN
MITCHAM
SURBITON
KINGSTON
TEDDINGTON
HAMPTON
SUNBURY
HOOK
MALDEN

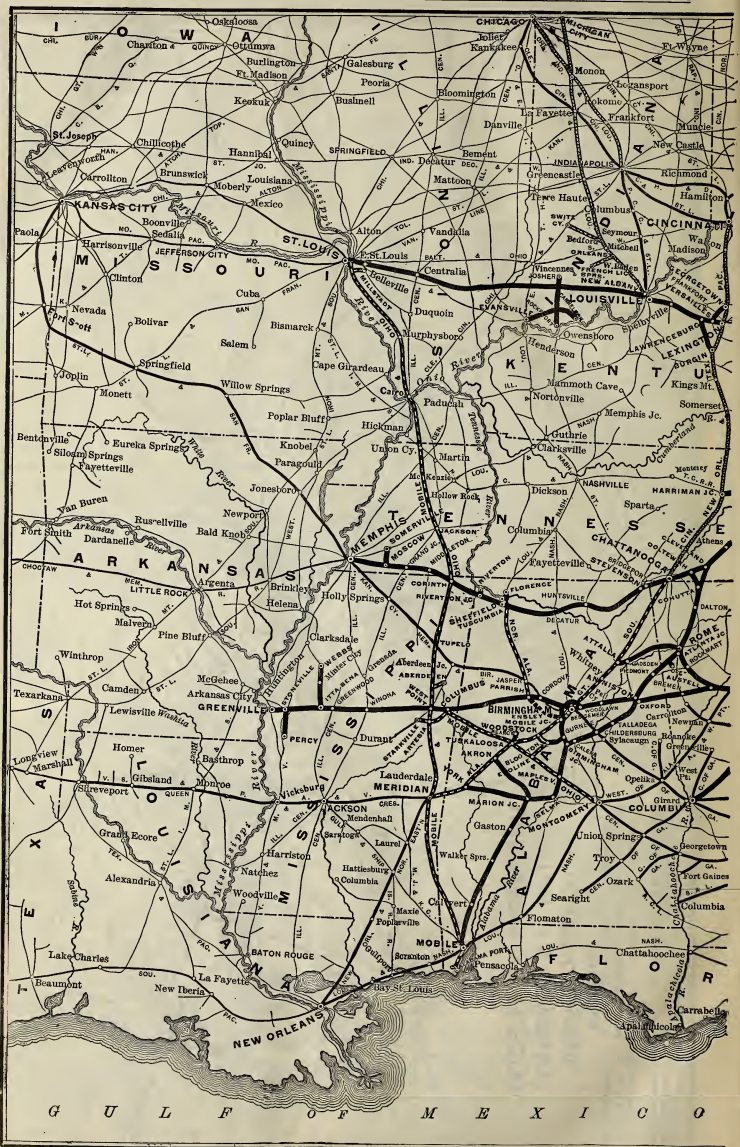
IOWA
ILLINOIS
INDIANA
OHIO
KENTUCKY
MISSOURI
TENNESSEE
ARKANSAS
MISSISSIPPI
ALABAMA
GEORGIA
FLORIDA
LOUISIANA
TEXAS
CHICAGO
Joliet
Kankakee
Michigan City
Ft Wayne
Oskaloosa
Chariton
Ottumwa
Burlington
Ft Madison
Galesburg
Peoria
Bushnell
Keokuk
Bloomington
La Fayette
Monon
Lafayette
Frankfort
Muncie
New Castle
Richmond
Hamilton
Cincinnati
Columbus
Seymour
Mitchell
Bedford
Orleans
Greenfield
Indianapolis
Greencastle
Terre Haute
Vincennes
Washington
Jasper
Evansville
Louisville
Shelbyville
Lexington
Georgetown
Kings Mt.
Somerset
Memphis Jc.
Guthrie
Clarksville
Nashville
Harriman Jc.
Sparta
Chattanooga
Athens
Dalton
Rome
Atlanta
Whitehall
Hapeville
Macon
Oxford
Newnan
Carrollton
Columbus
Opelika
Girard
Montgomery
Union Springs
Troy
Georgetown
Fort Gaines
Ozark
Columbia
Scarlight
Flomaton
Chattahoochee
Pensacola
Mobile
Gulf Coast
Carrabelle
Apalachicola
Gulf of Mexico
Kansas City
Paola
Harrisonville
Boonville
Sedalia
Jefferson City
St. Joseph
Chillicothe
Hannibal
Quincy
Springfield
Decatur
Bement
Mattoon
Effingham
Centralia
St. Louis
Alton
Vandalia
Belleville
Duquoin
Murphysboro
Carbondale
Cairo
Owensboro
Henderson
Mammoth Cave
Nortonville
Paducah
Hickman
Union Cy.
Martin
Mc Kenzie
Hollow Rock
Dickson
Columbia
Lawrenceburg
Shelbyville
Fayetteville
Huntsville
Decatur
Sheffield
Tuscumbia
Florence
Corinth
Riverton Jc.
Memphis
Holly Springs
Grenada
Jackson
Somerville
Brownsville
Bolivar
Cape Girardeau
Poplar Bluff
Knobel
Paragould
Jonesboro
Willow Springs
Springfield
Monett
Joplin
Nevada
Cubs
Bismarck
Salem
Clinton
Boonville
Harrisonville
Paola
Carrollton
Brunswick
Moberly
Louisiana
Mexico
Kansas City
Hannibal
Quincy
Springfield
Chillicothe
St. Joseph
Fort Scott
Bentonville
Eureka Springs
Siloam Springs
Fayetteville
Van Buren
Fort Smith
Russellville
Dardanelle
Bald Knob
Newport
Argenta
Little Rock
Brinkley
Helena
Hot Springs
Malvern
Pine Bluff
Winthrop
Texarkana
Camden
McGehee
Arkansas City
Lewisville
Washita
Homer
Longview
Marshall
Bastrop
Gibsland
Shreveport
Monroe
Vicksburg
Durant
Percy
Greenville
Yazoo City
Lauderdale
Meridian
Jackson
Mendenhall
Laurel
Harriston
Hattiesburg
Columbia
Natchez
Woodville
Alexandria
Grant
Ecore
Lake Charles
Baton Rouge
La Fayette
New Iberia
Beaumont
New Orleans
Bay St. Louis
Scranton
Pascagoula
Poplarville
Maxie
Cypress
Aberdeen Jc.
Columbus
Jasper
Birmingham
Woodstock
Ensley
Mobile Jc.
Tuscaloosa
Akron
Eutaw
Demopolis
Marion Jc.
Selma
Gaston
Walker Spr.
Tyler
Ala. Gt. So.
Cin. N. O. & Tex. Pac.
Mo. Pac.
St. L. & S. F.
Chic. R. I. & Pac.
Chic. & Alton
Wabash
Ill. Cent.
Louisville & Nashville
Southern Ry.
Atlantic Coast Line
Seaboard Air Line
Georgia Southern & Florida
Central of Georgia
Western of Alabama
Mobile & Ohio
Gulf & Ship Island
Kansas City Southern
Texas & Pacific
Missouri Pacific
Iron Mountain
Cotton Belt
Frisco
Rock Island
Alton
Wabash
Illinois Central
Louisville & Nashville
Southern Ry.
Atlantic Coast Line
Seaboard Air Line
Georgia Southern & Florida
Central of Georgia
Western of Alabama
Mobile & Ohio
Gulf & Ship Island
Kansas City Southern
Texas & Pacific
Missouri Pacific
Iron Mountain
Cotton Belt
Frisco
Rock Island

MAP OF THE
SOUTHERN RAILWAY CO.
SYSTEM.
Southern Railway—owned or leased
Operated separately—Majority Stock Owned.
Other lines in which the Southern Railway is interested.
Principal Connections.
Trackage Rights
CLEVELAND
Akron
Warren
Lock Haven
Williamsport
Wilkesbarre
NEW YORK
Jersey City
Newark
Easton
Bound Brook
Reading
TRENTON
Akron
Mansfield
Galion
Marion
Lima
Delaware
Steubenville
Allegheny
Altoona
Tyrone
PITTSBURG
HARRISBURG
PHILADELPHIA
Camden
Wilmington
Urbana
Springfield
Dayton
Zanesville
Wheeling
Cumberland
Hagerstown
BALTIMORE
Atlantic City
Chillicothe
Marietta
Parkersburg
Grafton
Shenandoah Jct.
Pomeroy
Gallipolis
Weston
Elkins
WASHINGTON
Cape May
Port Mouth
Maysville
Ashland
Harrisburg
Delmar
Paris
Winchester
Richmond
Jackson
White Sulphur Springs
Lexington
Fredericksburg
Orisfield
Natural Bridge
LYNCHBURG
Cape Charles
Livingston
Corbin
Big Stone Gap
Pocahontas
Radford
Petersburg
Franklin
NORFOLK
Bristol
Johnson City
Embreeville
Morristown
Knoxville
Paint Rock
Hot Springs
Mocksville
Weldon
Camden
Henderson
Greensboro
Kelford
Rosboro
Taylorsville
Statesville
Salisbury
Asheville
Hendersonville
Brevard
Murphy
Tallulah
Rock Hill
Lancaster
Hamlet
Fayetteville
Kinston
Newbern
Morehead City
Cape Hatteras
Pembroke
Bennettsville
Darlington
Florence
Wilmington
Sumter
Cape Fear
Lanes
Georgetown
Pregnalls
Charleston
Steamship Co.
Clyde
Savannah
Ocean
Mallory
Brunswick
Thomasville
Tallahassee
Fernandina
Jacksonville
St. Marks
Live Oak
St. Augustine
Palatka
Gainesville
Ocala
Sanford
Cedar Key
Dade City
Tampa
Melbourne
Bartow
Titusville
Miami
ATLANTIC OCEAN

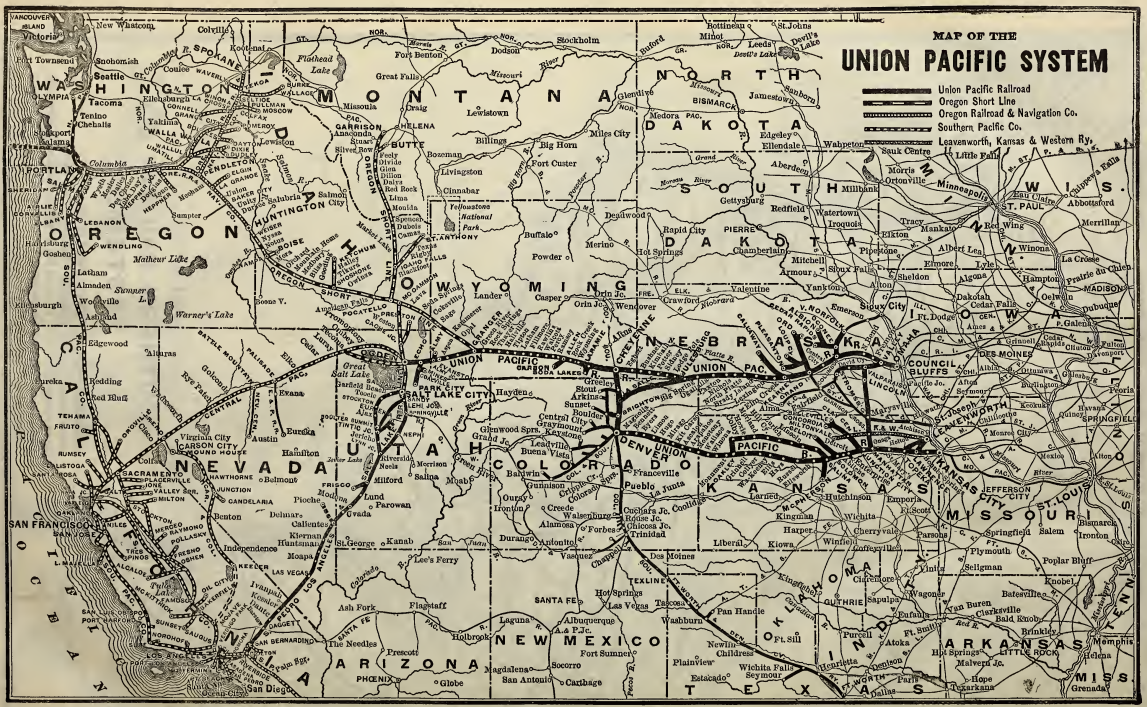
MAP OF THE
UNION PACIFIC SYSTEM
Union Pacific Railroad
Oregon Short Line
Oregon Railroad & Navigation Co.
Southern Pacific Co.
Leavenworth, Kansas & Western Ry.
WASHINGTON
OREGON
CALIFORNIA
NEVADA
IDAHO
MONTANA
WYOMING
UTAH
COLORADO
NEBRASKA
KANSAS
NORTH DAKOTA
SOUTH DAKOTA
MINNESOTA
IOWA
MISSOURI
ARKANSAS
OKLAHOMA
TEXAS
NEW MEXICO
ARIZONA
UNION PACIFIC
OGDEN
SALT LAKE CITY
DENVER
COUNCIL BLUFFS
OMAHA
KANSAS CITY
ST. LOUIS
PORTLAND
SAN FRANCISCO
LOS ANGELES
SAN DIEGO
PHOENIX
DES MOINES
ST. PAUL
MINNEAPOLIS
CHICAGO

RAILROADS. For explanation of column headings, &c., see notes on first page of tables.	Miles of Road.	Date of Bonds	Size, or Par Value.	Amount Outstanding.	INTEREST OR DIVIDENDS. Rate per Cent.	When Payable	Where Payable, and by Whom.	Bonds—Principal, when Due. Stocks—Last Dividend.
Vera Cruz & Pac.—1st M., $7,000,000, g., red. text'c	265	1904	$1,000	$6,000,000	4½g.	J. & J.	.....	July 1, 1934
Vermont & Mass.—Stock, p. c. guar. by Fitchburg	59	....	100	3,195,000	6	A. & O.	Bost., 53 Devonshire St.	Oct., 1904, 3%
Bonds, currency, guar. p. & l. by Fitchburg RR.	....	1903	1,000	772,000	3½	M. & N.	do do	May 1, 1923
Vermont Valley—Stock	24	....	50	1,000,000	8 in 1904	J. & Q.	Bellows Falls.	Jan. 2, '05, 5%
1st M., $800,000 gold. Sul. to R.R. stock as col. c'	24	1880	1,000	800,000	5	J. & J.	Boston, & Dep. & Tr. Co.	Oct. 1, 1910
Vicksburg & Meridian—See ALABAMA & VICKSB'G.								
Vick. Sh. & Pac. Ry.—Com. stock, $3,000,000.....	188	....	100	2,856,500	3 in 1904	Yearly.	N. Y., Cent'l Trust Co.	Nov.'30/04, 3
Pref. stock, 6% non-cum., red. par to'09	....	....	100	2,142,800	3 in 1904	Yearly.	do do	Apr.'26/04, 4.5%
General mortgage, $3,500,000. F.....	188	1901	1,000	1,822,000	5	M. & N.	N. Y., Farm. L. & Tr. Co.	May 1, 1941
V. S. & Pac. Ry., prior lien mort., gold, &c..... c'	188	1885	1,000	1,323,000	6 g.	M. & N.	N. Y., Central Trust Co.	Nov. 1, 1915
Virginia-Carolina Ry.—1st mort., gold.....	....	1900	1,000	180,000	5 g.	M. & N.	.....	May 1, 1950
Virginia Midland—SEE SOUTHERN RAILWAY.								
Va. & Southw.—1st M., $6,000,000, g., u. Mo.....	136	1902	1,000	2,000,000	5 g.	J. & J.	N.Y.,Bk. of Man. 40 Wall	Jan. 1, 2003
Wabash-Pitts.—1st M., $50,000,000, g. Mc..... c'	....	1904	1,000&c	20,000,000	4 g.	J. & D.	1st (1 yr.) cp. due June'05	June 1, 1954
2d M., $20,000,000, incomes to June, 1910.....	....	1904	1,000	20,000,000	4 g.	J.	.....	June 1, 1954
Wabash R.—St. L. & Chic. 1st M., gold, g., u. Mc.	247	1879	1,000	2,697,000	6 g.	A. & O.	N. Y., Office 195 B'way.	Oct. 1, 1939
Wabash 1st mortgage, gold, ($34,000,000)..Cc..c'	1,542	1889	1,000	33,011,000	5 g.	M. & N.	N. Y. Central Trust Co.	May 1, 1939
2d mortgage, gold (Mo. extension).....	1,542	1889	1,000	14,000,000	5 g.	F. & A.	do do	Aug. 1, 1939
Deb. M., Inc., non-cum., sec. & red. par to'09. Ne.	1,542	1889	1,000	3,500,000	6	J. & J.	In Jan., '04 paid 3 p. c.	July 1, 1939
Do do inc. non-cum., series B, not red. Ne.	1,542	1889	1,000	26,500,000	6	J. & J.	None ever paid.	See text.
Det. & Chic. Extens. 1st M., g. & r. red. to'09	150	1891	1,000	2,500,000	5 g.	J. & J.	N. Y., Central Trust Co.	July 1, 1941
Des Moines Div. 1st M., gold, $1,800,000. N..... c'	97	1899	1,000	1,600,000	4 g.	J. & J.	N. Y., Sec. & Trust Co.	Jan. 1, 1939
Tol. & Ch. Div. M., gold, $3,000,000. K..... c'	226	1901	000	3,000,000	4 g.	M. & S.	N. Y., Knicker. Trust Co.	Mar. 1, 1941
Omaha Division, $5,000,000, gold, g..... c'	144	1901	500 &c.	3,172,000	3½g.	A. & O.	N. Y., Bowling & Tr. Co.	Oct. 1, 1941
1st Ien terminal mort., $10,000,000, gold. He' ar	....	1904	1000 &c	1,715,000	4 g.	J. & J.	do do	Jan. 1, 1954
Equipment bonds, gold, g. Ne. N..... c'	....	1900	1,000	2,275,000	5 g.	J. & J.	N. Y., Sec. & Trust Co.	Jan. 1 1908-04
Do do series A, due $42,000 semi-ann.....	....	1904	....	798,000	5 g.	M. & N.	N. Y., Bankers' Tr. Co.	To Nov., 1914
Three-year collateral notes, red. 101 after 1 year	....	1904	1,000&c	6,160,000	5 g.	Semi-an.	N. Y., Bowl. Gr. Tr. Co.	May 10, 1907
Kans. C. Exp. & Nor. M..... c'	9	1901	1,000	400,000	4 g.	J. & J.	Boston, Office	July 1, 1941
Columbia & St. Louis, $300,000, g., gu. p. & l. $81	22	1902	1,000	200,000	g.	M. & N.	N. Y., Office, 195 B'way	May 1, 1942
LEASED LINE BONDS—								
St. L. Coun. Bl. & O. 1st M. (option, V. 75, p. 1033)	41	1878	1,000	421,000	6	J. & J.	N. Y., Office, 195 B'way	July 1, 1908

Union Terminal Co., Cincinnati.—(V. 79, p. 214.)

United New Jersey Railroad & Canal Co.—(*See map Pennsylvania R. R.*) With other properties operated in connection therewith forms an important system of railroads and canals, 130 miles, extending from Camden to Amboy and from Philadelphia to Jersey City, with docks and connections, a total mileage of 488 miles. Hudson River ferries to New York, 1 mile, and Del. & Raritan Canal from Bordentown to New Brunswick and feeder, 66 miles. Phil. & Trenton and Belvidere Del.—Stock and bonds are principal lessee lines.

LEASE.—Leased in June, 1871, to the Pennsylvania RR. for 999 years; rental equal to 10 p. c. on stock, interest on bonds, taxes, etc.

EARNINGS.—For year ending Dec. 31, 1903, gross, $27,968,916; net $7,044,248; other inc., $1,000,000; total, $8,044,248; rentals, $2,269,797) $5,098,509; dividends, $2,124,040; balance, surplus for year, $45,180 in 1902, gross, $26,582,639; net, $7,742,367.—(V. 74, p. 682.)

Utica, Chenango & Susquehanna Valley Ry.—Owns Utica, N. Y., to Greene, N. Y., 47 miles; to Richfield Springs, 22 miles; total, 97 miles. Road open. Standard gauge. Leased to Delaware Lackawanna & Western at 6 per cent on stock. Has no bonded debt.

Utica Clinton & Binghamton RR.—Owns Utica, N. Y., to Randallville, N. Y., 31 miles. Leased during continuance of charter and renewals thereof to Delaware & Hudson Company, which pays rental of $61,500 per annum, guaranteed by New York Ontario & Western. The street lines owned are leased to Utica & Mohawk Valley Ry. for $15,000 per annum. Capital stock, $624,250 (par $100), dividends on $200,000 of which are guaranteed by Del. & Hudson at 5% per an.; balance variable, 3¾ p. c. 1898 to 1903, incl.; 1904, 4%.

Valley (N. Y.) RR.—Binghamton, N. Y., to State Line of Penn., 11 miles. Leased to Erie, which guarantees dividends of 6 per cent per annum on stock, the lessee assuming the interest on bonds.

Vandalia RR.—(*See Map Pa. RR.*)—The road embraces:

Owned.	*Miles.*	*Leased—*	*Miles.*
Indianapolis, Ind., to St. Louis, Ill.....	242	Terre Haute & Peoria.....	114
Indianapolis to Vincennes, Ind.....	117	*Trackage* to Terre Haute.....	23
South Bend to Rockville, Ind.....	94		
Logansport, Ind., to Butler.....	94	Total.....	588
Branches.....	41	Less trackage.....	23

ORGANIZATION.—A consolidation Jan. 1, 1905, per plan V. 79, p. 2148 of the St. Louis Vandalia & Terre Haute, Terre Haute & Logansport, Terre Haute & Indianapolis, Indianapolis & Vincennes & Indianapolis & Vincennes railroads. The Pennsylvania Company owns a majority of the stock.

STOCK.—Authorized, $25,000,000; issued, $14,649,543; par, $100.

BONDS.—The consolidated mortgage is a first lien on the road from St. Louis to the Indiana State line, 158 miles, and from Logansport to Butler, Ind., 93 miles, and a lien, subject to the $4,700,000 old bonds, on the remaining 416 miles of road. Of the authorized amount, $7,000,000 is reserved, $14,373,000 being also reserved for improvements and general purposes.—V. 79, p. 2148.

EARNINGS.—For year ending Dec. 31, 1903, earns. of road owned and operated were: Gross, $7,554,980; net, $1,499,071.—(V. 79, p. 2148.

Velasco Brazos & Northern Ry.—See page 421.

Vera Cruz & Pacific Ry.—Owns from Cordoba, on the Mexican Ry., to Santa Lucrecia, 203 miles, and Tuxtlapec to National Ry., by which connection is had with Selina Cruz on Pacific Ocean, 114 miles; total, forming a main line from the city of Vera Cruz to Pacific Ocean; also branch from Tierra Blanca to Vera Cruz, on the Gulf of Mexico, 62 miles; total, 265 miles. Stock, $5,000,000 common, $7,000,000 1st pref. and $3,000,000 2d pref., acquired in May, 1904, by Mexican Government, which guarantees bonds, prin. and interest, by endorsement.—V. 78, p. 1783, 1963; V. 79, p. 1933, 1643.

BONDS are subject to call at 105 on any int. date after July 1, 1924, and thereafter at par; of the issue $1,000,000 is reserved for improvements. Of the $6,000,000 bonds issued, $1,000,000 carry interest scaled to 1 p. c. to Dec. 31, 1905, 2 p. c. from Jan. 1, 1906, to Dec. 31, 1907, and 3 p. c. from Jan. 1, 1908, to Dec. 31, 1909; these have supplementary coupons attached, payable semi-annually in N. Y. City, interest payable at Speyer & Co., New York, from fund deposited therefor.

President, Thomas Milan, Orizaba, Vera Cruz, Mex.; Vice President and Gen. Counsel, W. L. Marbury; Secretary, Wm. Salomon.—V. 78, p. 2452.

Vermont & Massachusetts RR.—Road, Fitchburg to Green field, Mass., 56 miles of double track; branch, 3 miles. Leased to Fitchburg RR. for 999 years at 6 p. c. on stock, or $772,000 vote issued to refund the 5s due May 1, 1903, etc.—(V. 79, p. 2589.)

Vermont Valley RR.—Owns Bellows Falls to Brattleboro Vt., 24 miles. Controls Saxtons River, Bellows Falls & Windsor, Vt., 26 miles. Operated by Boston & Maine as agent under lease of Conn. River RR., the Vermont Valley receiving earnings over charges, with a minimum guaranty of 4 p. c. on stock.—V. 76, p. 214. Dividends, long 6 p. c. per annum, in 1904, 8 p. c.; 1903, Jan., 5 p. c.

Earnings of Vermont Valley for year ending June 30, 1904, gross, $330,635; net, $78,530; div. on Sullivan Co. RR., etc., $49,500; total net, $128,030; interest, taxes, etc., $48,002; dividends paid, $80,000; balance, surplus for year, $28,—V. 76, p. 867; V. 79, p. 1643.

Vicksburg Shreveport & Pacific Ry.—Delta, La., on Mississippi River, via Shreveport, to Texas line, 188 miles. Of this, 17 miles, Shreveport to Texas State line, is leased to Mo. Kansas & Texas till July, 1925. Successor on May 1, 1901, to V. S. & P. *Railroad*, foreclosed per plan V. 72, p. 628, 676; V. 77, p. 33.

STOCK, &c.—Of the $3,500,000 common, $1,323,000 are reserved to take up at maturity the prior lien 6s and $355,000 for future requirements. Car trusts June 30, 1904, $118,479.

DIVIDENDS.—On pref. stock to Dec. 31, 1904, 5 p. c. yearly; on common, 2½ p. c., Nov, 1903; Nov., 1904, 3 p. c.

EARNINGS.—From July 1 to Dec. 31, gross, $753,511 in 1904; $727,-010 in 1903. Report for 1903-04, V. 79, p. 2594.

Year.	*Gross.*	*Net.*	*Other inc.*	*Interest.*	*Bal., Sur.*
1903-4..	$1,488,751	$379,986	$10,057	$160,436	$229,482
1902-3..	1,258,522	370,988	1,633	150,000	*224,541

* From surplus paid in both years 5 p. c. on pref. and in 1903-04 3 p. c. on common, against 2 p. c. on pref. in 1902-03.—V. 79, p. 2584, 2589.)

Virginia-Carolina Ry.—Abingdon, Va., to Virginia-Tennessee State line, 17 miles; Bearer Dam Ry., operated, State line to Coal Bluff, 3 miles; total, 25 miles. Stock authorized, $1,000,000, outstanding, $400,000. Bonds, $180,000 first gold 5s, due May 1, 1950. President Isham Keith, Boston. Treasurer, Wm. Whitman. Office, 53 Devonshire St., Boston.

Virginia & Southwestern Ry.—Owns from Bristol, Va., northerly to Big Stone Gap and southerly to Mountain City, Tenn., 134 miles. Stock, $2,000,000, all common. Of this half owned by Virginia Iron Coal & Coke Co. (see miscellaneous companies in this SUPPLEMENT), which guarantees the bonds unconditionally, principal and interest. In July, 1903, $295,000 of the 1,000,000 issued $215,000 5 p. c. car trusts, maturing monthly for five years. Virginia & Southeastern Ry. (projected), V. 80, p. 223.

EARNINGS—8 mos., 1904..... Gross, $295,345; net, $115,753

July 1 to Dec. 31, '1903..... Gross, 341,491; net, 104,177

Report for year ending June 30, 1904, was in V. 79, p. 1701, showing gross, $604,482; net, $188,867; charges, $126,292; bal., sur., $62,575.—(V. 79, p. 1701.)

Wabash-Pittsburgh Terminal Ry.—(*See Map of Wabash RR.*) Owns road extending from connection with Wheeling & Lake Erie RR. near Jewett, O., easterly to Pittsburgh, Pa., about 60 miles, opened July 2, 1904, and extensive terminals at Pittsburgh and majority of stock of Wheeling & Lake Erie Railway Co., controlling the easterly end of the Wabash system from Toledo to Pittsburgh. V. 78, p. 1963, 2346, 2443. Stock, $10,000,000, all owned by Wabash. On Sept. 1, 1904, acquired majority of the $4,000,000 stock of Pittsburgh Terminal RR. & Coal Co. (which see), a belt line from Pittsburgh to Clairton, Pa., 20·6 miles, with Bankers Line, Bankville, Pa., miles, with sidings and about 15,000 acres of coal and 700 acres of surface lands, the latter leased to the Pittsburg Coal Co. V. 79, p. 1024, 2087.

BONDS.—Both classes of bonds are secured by property now owned or hereafter acquired, including 60 miles of road from Pittsburgh terminals and new bridge over Monongahela River and further to be opened as a connecting line to Wheeling, W. Va., 10·5 miles; viz.: $11,870,000 common, $6,423,300 second preferred and $847,500 first preferred stock, and also by a trackage and trackage agreement with the Wheeling & Lake Erie RR. Co. for the use of about 20 miles of two companies pledge 25 p. c. of their gross earnings from traffic interchanged to meet any deficiency of interest.

Of the $50,000,000 first 4s ($20,000,000 present issue), $5,000,000 is reserved for improvements at Pittsburgh and the remaining $25,000,000 for additional terminals, improvements and future issues of first mortgage bonds in excess of $35,000,000 are to be issued until the full interest for the preceding year has been earned and paid on all the outstanding first and second mortgage bonds. The second mortgage bonds are entitled to interest at 4 p. c. per annum to June, 1910, inclusive, if earned, and thereafter become fixed interest bonds. V. 78, p. 2386, 2443.—(V. 79, p. 1024, 1267; V. 80, p. 223.)

Wabash Railroad.—(*See Map.*)—Embraces lines as follows, viz.:

Owns East of Miss. River. Miles.	
Detroit, Mich., to Illinois State Line	241
Camp Pt. and Elvaston, Ill.	536
Decatur, Ill., to E. St. Louis	116
June. near Chicago to Effingham and Altamont, Ill.	216
Streator to Beardstown	81
Edwardsville Branch	8
Delrey, near Detroit, to Butler	110
Montpelier, O., on line to Detroit, to Clarke Junction, Detroit, Chicago	150
Attica to Covington	15
Champaign to Sidney	12
Bloomfield to Montpelier, O.	26
New Haven to Butler, Ind.	26
Owns West of Miss. River.	
St. Louis to near Kansas City	275
Centralia to Columbia, Mo.	21
St. Louis to Ferguson, Mo.	11
Total owned and leased	2,046
Trackage, etc.	
Chicago to Clarke Junction	18
Moberly to Ottumwa, Ia.	70
East Hannibal to Quincy	17
7 short lines to Quincy, Decatur, &c.	36
Other lines	54
Windsor, Ont., to Buffalo	275
(Grand Trunk Ry. V. 66, p. 812.)	
Grand total July, 1904	2,516

Also owns entire stock of Wabash-Pittsburgh Terminal Ry., 60 miles, which holds a majority of stock of Wheeling & Lake Erie Ry., 472 miles. See those companies.

HISTORY, &c.—Successor in 1889 to the Wabash St. Louis & Pacific, which was sold in foreclosure. See SUPPLEMENT pp to January, 1889. The Mo. Pac. system on Jan. 1, 1904, owned $8,500,000 pref. stock

MAP OF THE
WABASH RAILROAD
SYSTEM.

RAILROADS. For explanation of column headings, &c., see notes on first page of tables.	Miles of Road.	Date of Bonds	Size, or Par Value.	Amount Outstanding	INTEREST OR DIVIDENDS. Rate per Cent.	When Payable	Where Payable, and by Whom.	*Bonds*—Principal, When Due. *Stocks*—Last Dividend.
Wabash Chester & Western—1st mortgage, gold...c*	42	1888	$1,000	$300,000	5 g.	J. & J.	N. Y., Nat. Bk. Com.	July 1, 1918
1st consol. mortgage, $1,000,000, gold. SS.*...c*	65	1893	1,000	390,000	5 g.	J. & J.	July '94, pd. July 1, '96	Jan. 1, 1928
Wallkill Valley—Stock, 3½ per cent, guaranteed...	33	1877	100	330,000	3½	Q.—F.	N. Y., Gr. Cent. Station.	Feb., '05, 3½
1st M. (formerly 7s) guaranteed.....	33	1877	1,000	250,000	3½ g.	J. & J.	do do do	July 1, 1917
2d mortgage income, 3½ per cent, guaranteed...	33	1877	1,000	330,000	3½	M. & S.	do do do	Aug. 1, 1917
Warren (N. J.)—Stock, 7% (Morris Canal, Lt. L. & W	18		50	1,800,000	7	A. & O.	N. Y., Del. L. & W. RR.	Oct. 15, '04, 3½
1st consolidated (now 1st) mortgage *F*.....	18	1875	1,000	473,000	7	M. & S.	do do	Sept. 1, 1905
1st ref. M., $2,000,000, gold; gu. p. & i. *F*...c*r*	15	1900	500 & 1,000	921,000	3½ g.	F. & A.	do do	Aug. 1, 2000
Washington Cent'l—1st M. ($600,000 per mile).....	130	1893	500 & 1,000	1,353,000	4 g.	Q.—M.	N. Y., Knick. Trust Co.	July 1, 1913
Wash. & Columb. River—1st M., $2,500,000, g. *F.c*'	163	1895	1,000	2,498,000	4 g.	J. & J.	N. Y., Farmers' L. & T. Co.	July 1, 1935
Income bonds, non-cum., $2,500,000 *c*.....		1895	1,000	2,245,000	5 g.	Payable as earned.	Sec. Hen. Bank.	July 1, 1935
Washington Co.—1st M., g. gu. end. red. text. *c*. *e*..	137	1904	1,000	2,500,000	3½ g.	J. & J.	Portland, Me., Cent. eff.	Jan. 1, 1954
Wash. & Frank.—1st M., $475,000, g., int. rental. *r*	19	1899	1,000	378,000	5 g.	J. & J.	Philadelphia, Pa.	Jan. 1, 1939
Washington Idaho & Western—Stock.....								
Wash. Mtn. Wells & No.—1st M., gu. p. & i., end. text. N	23	1902	1,000	500,000	5 g.	F. & A.	N. Y., Mercant. Tr. Co	Aug. 1, 1930
West Chester—See PENNSYLVANIA RR.								
West Jersey & Sea Shore—Leased line stock.....	....	....	50	6,216,050	5 in 1904	M. & S.	Phila., Broad St. Stat'n.	Sep. 15,'04, 2½
Special guaranteed stock (West Jersey RR.).....	....	....	50	104,000	6	J. & D.	do do	Dec. 1,'04, 3%
Camd. & Atl. con. M. ($650,000 per mile)..... *79*		1881	1,000	999,000	5 & 6 g.	J. & J.	do do	July 1, 1911
West Jersey consol. mort. ($1,500 is scrip).....	128	1879	500 &c.	750,000	6	M. & N.	do do	Nov. 1, 1909
Woodstown & Swedesboro 1st mortgage..... *c*'	11	1882	1,000	90,000	6	M. & N.	do do	May 1, 1912
West Jersey & S. S., 1st consol. M.... *Atl. c*...	316	1896	1,000	1,600,000	4 g.	J. & J.	do do	July 1, 1936
Gold. Series "B," $1,500,000, gold..... *c*'	310	1896	1,000	1,500,000	3½ g.	J. & J.	do do	July 1, 1936
Gold, Series "C," $1,000,000 ..... *c*'	310	1896	1,000	1,000,000	3½ g.	J. & J.	do do	July 1, 1936
West Shore—1st M., g., gu. rental. by N.Y.C. U.S.*c*..	479	1885	1,000 &c	50,000,000	4 g.	J. & J.	N. Y., Gr. Cent. Station.	Jan. 1, 1361
West Virginia Central & Pittsb.—Stock.....			100	10,564,100	3¼ in '01	See text	Check from Co.'s office.	Mar. 25, 02, 2
1st M. gold, $3,000,000 (V. 52, p. 1041), p.....	123	1881	1,000	3,250,000	6 g.	J. & J.	N. Y., First N. Bk. & Balt.	July 1, 1911
Piedmont & Cumber'd—1st M. int. rentals, *r*.*He*	29	1886	1,000	650,000	5 g.	F. & A.	Balt., Hambleton & Co.	Aug. 1, 1911
Coal & Iron Ry., 1st M. V. 71, p. 1166, gu. & *Metn*	45	1900	1,000	1,000,000	5 g.	F. & A.	Balt., Mer. Tr. & Dep. Co.	Aug. 1, 1920
West Virginia & Pitts.—1st M., $3,500,000, g.....	156	1899	1,000	3,000,000	(5) g.	M. & S.	Phila., E. C. Knight.	Sept. 1, 1999
West'n (Ala.)—1st M., g., gu. by C. Ga. and Ga. RR.*c*	132	1888	1,000	1,543,000	4½g.	A. & O.	N.Y. Guaranty Trust Co.	Oct. 1, 1918

and $5,435 000 debenture bonds, making $13,935,000 out of a total of $92,000,000 stock and voting debentures. V. 78, p. 1110.

LEASE.—Entrance to Chicago is over Chic. & West Indiana, of whose stock this company owns $1,000,000 (dividends, 1896-'04, 6 p. c. yrly.)

STOCK.—Stock authorized is $20,000,000 common, all issued, and all outstanding; also $78,000,000 common, as increased Mar., 1904, of which $38,000,000 has been issued; $10,000,000 having been used in 1904 to acquire $10,000,000 stock of Wabash Railway Co., par $100. V. 78, p. 704, 1224, 1963. Holders of the "A" and "B" debenture mortgage bonds are entitled to one vote at stockholders' meeting for every $50 of principal, and to nominate one-half of highest even number of board of directors.

BONDS.—Abstracts of the mortgages of 1889 were in V. 49, pp. 970-975. The *first mortgage* is a closed mortgage on lines south and west of the Mississippi at time of reorganization (1,542 miles); but the *second mortgage* covers only 1,063 miles east of the river.

Debenture mortgage bonds are secured by a pledge (or in respect to interest payments only) and $26,500,000 series B. If series B bonds are not guaranteed as to interest by Dec. 31, 1905, interest will continue to be payable if earned. See stock above as to voting power.

INTEREST on 1890 to 1893. '94. '95. '96. '97 to '99. '00 to Jan., '04
1½ 2 3 4 yearly (A. & O.)

In July, 1904, and Jan., 1905, the div. was passed. V. 78, p. 2601.

The *Detroit & Chicago Extension* bonds cover 150 miles, completed in May, 1859, from Detroit to Junction, 3 miles south of Ada, Mich., from Chicago. Mortgage is for $3,500,000; abstract in V. 54, p. 1049.

The *Des Moines Division* bonds of 1899 ($1,800,000 authorized) cover 96 miles, from Montpelier to Keokuk Junction. V. 69, p. 1244, and advertisement in CHRON. March 18, 1899; also V. 69, p. 335, 796, 1248.

The *Toledo & Chicago Division* bonds of 1900 ($1,000,000) are a lien on extensions constructed in 1901 from Maumee, O., to Montpelier, 10 miles, and from New Haven, Ind., to Butler, 26 miles, and by a lien subject to the Detroit & Chicago mtge. on the remainder from Montpelier to Chicago, 150 miles. A sinking fund retires $100,000 equipment 5s of 1901 annually at 108 for 5 years, then $150,000 for 10 years and thereafter $200,000. V. 72, p. 1022; V. 73, p. 1267.

Omaha Division 3½s cover Council Bluffs, Ia., to Patonsburg, Mo., 144 miles. V. 75, p. 1264. Columbia & St. Louis 4s, guaranteed bonds, V. 73, p. 338, 786, 1012; V. 74, p. 1040; V. 75, p. 686.

The $10,000,000 terminal gold bonds of 1904 will be issued to acquire from time to time additional terminals at St. Louis and Kansas City, Mo., Chicago and Quincy, Ill., Toledo, O., Detroit, Mich., and other places. In 1904 $1,715,000, covering freight terminals in St. Louis, were issued. V. 78, p. 1963, 1753; V. 79, p. 1132; V. 78, p. 2344, 1943.

GENERAL FINANCES.—Completion in July, 1904, of the controlled Wabash-Pittsburgh Term. Ry. (see that co. above) affords direct connection with Pittsburg. In Aug., 1904, the Wabash-Pitts. Term. Gould syndicate has acquired the West Va. Cent. & Pitts. and the Western Maryland RR. to obtain access to tidewater at Baltimore. See the two last-named cos. In May, 1904, control was acquired under option of Ann Arbor RR. V. 74, p. 1091, 1141; V. 76, p. 544, 1032; V. 77, p. 148.

In April, 1904, $6,160,000 of the 7 per cent notes were sold, chiefly to provide for terminal facilities at Pittsburgh, the notes being secured by the entire stock and $6,600,000 of 50-year first mortgage bonds of the Wabash-Pittsburgh Term. Ry. Co. V. 78, p. 1351; also sold $840,000 equipment 5s. (V. 78, p. 1551.)

Traffic.—In 1903-4 carried 9,898,995 tons; grain furnished 17·68 p. c., bituminous coal 29·91 p. c.; coke, 3·76 p. c.; stock 3·7 p. c.

EARNINGS.—5 mos., } 1904..... Gross, $11,773,575; net, $2,891,444
July 1 to Nov. 30. } 1903..... Gross, 10,385,637 net, 2,902,063

REPORT.—Annual report for fiscal year ending Sept. 30 (calendar 1903). Report for 1903-04 in V. 79, p. 1714; editorial, p. 1676.

Year ending June 30—	1904.	1903.	1902.
Average mileage.....	2,557	2,486	2,423
Gross earnings.....	$23,023,626	$21,134,831	$19,053,493
Net earnings.....	$5,340,118	$5,325,167	$5,206,057
From rent of tracks, &c..	644,347	531,428	418,156
Total net income.....	$5,981,465	$5,856,595	$5,624,212
Taxes.....	$750,000	$664,703	$627,300
Track, bridge rent, &c.....	2,019,592	1,751,229	1,620,066
Interest on bonds.....	3,093,423	3,034,513	2,964,757
Div. on "A" deb.....	105,000	210,000	210,000
Balance.....	sur. $14,291	sur. $196,150	sur. $201,450

OFFICERS.—Chairman of Board, Geo. J. Gould; Pres. and Gen. Manager, Joseph Ramsey, jr.; Treas., E. Clarkson; Sec., A. C. Stetson.

Directors.—O. D. Ashley (deceased), Thomas H. Hubbard, Edgar T. Welles, James H. Hyde, Joseph Ramsey, jr., George J. Gould, S. C. Reynolds, John T. Terry, Russell Sage, Wm. Rockefeller, Edwin Gould, Charles Steele, Marshall and Cyrus J. Lawrence.

Office.—195 B'way, N. Y.—(V. 79, p. 1714, 1956, 2087, 2644, 2797.)

Wabash Chester & Western RR.—Chester, Ill., to Mt. Vernon, Ill., 65 miles. Stock $1,250,000; par, $100. Coupons due July, 1894, paid July, 1896. For year ending June 30, 1904, gross, $116,268; net, $24,744; interest on bonds, $34,500; bal., def., $9,756.

Warren & Corsicana Pacific Ry.—See page 1912.

Warren RR., N. J.—New Hampton June. to Delaware Bridge, N. J., 18·8 m. Leased in perpetuity to Del., L. & W. at 7% on stock and interest on bonds. See form of guaranty. V. 72, p. 628.—(V. 72, p. 45, 628.)

Washington Central Ry.—Owns road, Cheney to Coulee City, Wash., 109 miles; branch from Coulee City to Adrian, 21 miles; total, 130 miles. Reorganization in Jan., 1898. Leased in 1898 to Northern Pacific for 999 years at rental sufficient to pay interest on bonds, pref. stock and 4s, to beginning at $15,000 per mile. (See V. 66, p. 953). The Nor. Pac. owns the entire $1,000,000 of capital stock.—(V. 67, p. 127, 691.)

Washington & Columbia River Ry.—Owns road from Pasco, Wash., to Pendleton, Ore., 128 miles; branches, 35 miles; total, 163 miles. Stock is $3,000,000; par, $100. Additional first 4s may be issued for extensions at 80,000 per mile. (V. 81, p. 1096.) The Nor. Pac. owns all the capital stock and income bonds. Year ending June 30, 1904, gross, $383,705; net (over taxes), $126,349; int. on 1st mort., $80,000; surplus for year, $26,429.—(V. 79, p. 626.)

Washington County RR.—Owns Washington Junction, on the Maine Central RR., northeasterly to Calais, Me., 103 miles; branch to Eastport, 15 miles, and Princeton, 13 miles—total, 127 miles. V. 77, p. 2340. The Maine Central owns the $2,500,000 stock and guarantees the bonds, principal and interest, by endorsement, but road is operated independently. Bonds are issuable at $20,000 per mile, pending subject to call at par and interest on Jan. 1, 1924. From Dec. 18, 1903, to Dec. 10, 1904, gross earnings were $305,000; net, $39,438; fixed charges, $44,807; bal., def., $6,319.—(V. 78, p. 989.)

Washington & Franklin Ry.—See page 421.

Wellington Grey & Bruce Ry.—V. 75, p. 1356; V. 77, p. 38.

Weatherford Mineral Wells & Northwestern Ry.—Owns Weatherford to Mineral Wells, Tex., 27 miles. Extension is contemplated from Mineral Wells to Jacksboro and Graham, 70 miles. Controlled by Missouri Pacific interests. Stock, $100,000. Gen. 5s, Texas & Pacific guarantees the bonds ($1,354,000 authorized issue), principal and interest, by endorsement. V. 75, p. 905, 1356. See form, V. 77, p. 344. For year ending June 30, 1904, gross, $84,950; net, $47,011; annual interest charge is $25,000. President, George J. Gould; Secretary and Treasurer, J. W. Boot.—(V. 78, p. 50, 344.)

West Jersey & Sea Shore RR.—*See Map Pennsylvania RR.)*

Owns all the lines of the Pennsylvania System in Southern New Jersey, including Camden, opp. Philadelphia, to Atlantic City (59 m.), Camden to Cape May, 81 m., and other lines; total 330 miles. V. 62, p. 1261.

STOCK.—Common stock authorized, $8,076,000, of which the Penn. RR. held Jan. 1, 1904, $1,692,950. Stockholders in Oct., 1904, subscribed to $1,264,000 new common stock, leaving a remainder outstanding to $6,216,050. V. 79, p. 1463; V. 67, p. 188.

DIVIDENDS.—Since Sept., 1896, to Sept., 1904, incl., 5% yearly.

BONDS.—First consolidated mortgage is for $7,000,000, of which in Jan., 1903, $1,840,000 were reserved for prior lien bonds when due, and $2,000,000 for improvements. Int. is 4 g. 1,179. V. 76, p. 1104. $1,000,000 additional 3½s were sold for improvements. Mortgage trustee, Commonwealth Title Insur. & Trust Co. Philadelphia.

EARNINGS.—Year ending Dec. 31, 1904: Gross, $4,971,505 Net, $979,905

Jan. 1 to Nov. 30. } 1903 ..... Gross, 4,016,584; net, 979,905
} Report for 1903 in V. 79, p. 208.

Years end. Dec. 31. 1903. 1902. 1901. 1900.
Gross earning..... $4,260,460 $3,893,799 $3,678,693 $3,490,457
Net earnings..... 945,905 918,848 918,848 918,848

In 1903 other income, $5,649; interest on funded debt, rentals, taxes, etc., $382,282; dividends at 5 p. c. on common (and 6 p. c. on special guaranteed) call for $379,000; surplus for year, $184,272, which was used for extraordinary expenditures and transferred to the extraordinary expenditures account. V. 42, p. 1—(V. 79, p. 332.)

West Shore RR.—*See Map N. Y. Central & Hudson River.)*—Weehawken, N. J., opposite New York City, to Buffalo, N. Y., with branches, 426 miles; Syr. Geneva & R. RR. (owned), Syracuse to Canandaigua, 43 m.; total, 479 m. Successor of N. Y. West Shore & Buffalo, foreclosed.

LEASE.—Leased in 1885 for 475 years to the New York Central & Hudson River and all charges, &c., assumed. The lessee company owns the $10,000,000 of stock is owned by the New York Central Company.

BONDS.—The bonds cover 479 miles of road, and also the terminals at Weehawken. Abstract of mort. in V. 42, p. 1.—(V. 79, p. 332.)

West Virginia Central & Pittsburg Ry.—Piedmont, W. Va., to Belington, W. Va., 102 m.; Elkins Junction to Huttonsville, 17 miles; Elkins to Parsons, 47 m. (Coal & Iron Ry. owned), to Oil Creek, 20 m.; 13 miles; total owned, 179 m. Leases Ped. & Cumb. RR., 30 miles; 92 p. c. of its stock is owned; lease of 1899 provides for interest on $650,000 of p. c. bonds, 5 p. c. on $650,000 stock, etc. V. 69, p. 1094.

HISTORY.—Main line completed in 1889. By acquisition of $2,700,000 capital stock of Davis Coal & Coke Company, the Railway Co. owns 40,000 acres of excellent steaming and coking coal and nearly 700 coke ovens; 107,095 acres of coal, iron and timber lands are now owned and leased, 20 mines producing about 5,000 tons of coal and 1,000 tons of coke daily. (See V. 79, p. 2693.)

In 1902 control of the road was acquired by the Gould interests, the entire stock being deposited as security under the Western Maryland RR. mortgage of 1902. V. 79, p. 787.

EXTENSIONS.—Coal & Iron Railway Co., see V. 71, p. 860, and form of guaranty p. 1166.

As to Coal & Coke Ry., see that company. In 1904 a 110-mile line was about to be built from Belington to a point near Pittsburg on the Pittsburg Carnegie & Western Ry. V. 76, p. 1032; V. 79, p. 2386.

DIVIDENDS.—1899 to '04, 0; '05, 0; '06, 2; '07, 3; '08, 0; '09, 0; '02 None (Per cent.) } 1 yearly. 1½ yearly. 1 ½ 1 2½ 3½ Mar., 2 since

RAILROADS.

For explanation of column headings, &c., see notes on first page of tables.	Miles of Road.	Date of Bonds	Size, or Par Value.
West. Maryl'd—New 1st M., $50,000,000, g. & W.e.o'er Gen. lien and conv. M., $10,000,000, text. st. o'er	Text.	1902	1,000&c
Lines Leased (X) and Controlled by Own'p	Text.	1902	1,000&c
y W.Va. Cent. & P. 1st M., g., $3,000,000. M.p. o'er	132	1881	1,000
z Piedm't & Cumberland M., 1st M., g., rentals. We	45	1900	1,000
y Coal & Ir. Ry., 1st M., V.T.l., p. 1166. g. & We	45	1900	1,000
x y Balt. & Cumb. Val. Ry., 1st mort., int. rental	3	1879	500
x y Balt. & Cumb. Val. Ry., 1st mort., int. rental	5	1879	100 &c
x B. & C. V. RR. Ext., stk., gu. ($270,000 car. 7%			50
1st mortgage, interest rental. Ha	.....	1881	1,000
x z Bal. & Harrish. Ext., 1st M., g., int. rental. We	32	1883	1,000
x y Balt. & Har. Ry., W. Ext. M., g., gu. We & a	15	1888	1,000
x y Tot. Val., 1st M., $2,000,000 g., gu. We & o'er	21	1891	1,000
Western N. Y. & Pennsylvania—Stock (see text)	586		50
West. N. Y. & P. 1st M., ($10,000,000), gold. We.o'	586	1897	1,000
General M., $10,000,000, gold, see text. Un. o'	586	1897	1,000
Income bonds, $10,000,000, gold, non-cum. F'Pe'	.....	1895	1,000
Mortgages and ground rents payable.....	.....		536,158
Western North Carolina—See SOUTHERN RY.			
Western Pacific—1st mort., $50,000,000, gold. H.	.....	1903	.....
Western Pennsylvania—See PENNSYLVANIA RR.			
Wheeling & Lake Erie—1st M. Sale R. Div., g. & We.o'	187	1886	1,000
1st M. Wheel'g Div., $ & £ (at 130 to 187 m.), g. & c.	50	1888	1,000
Extens. and impr. mort., $10,000,000, g., coup. & reg.	50	1889	1,000
1st consol. mortgage, gold, $15,000,000. We...o'	451	1899	1,000
Pittsb., Lisbon & West. Ry., 1st M., red. at 105...	25	1896	500
Toledo Dock & Coal Co., 1st M., guar. p. & int.	5	1883	.....
Car trusts, Mech., 1904, pay'ble m'th'ly, gr. & an.	.....	.....	547,014
Equipment bonds, $2,500,000, g., & f., see text. We	.....	1902	1,000
Equipment trust notes, $1,000,000, gold. We	.....	1904	1,000
Wheel. Term.—1st M., $2,000,000, g., s. f. gu. p. & int.	10	1900	1,000
White & Ir'n Riv. Val.—1st M. $800,000, e., int. gu. E. & T.	17	1900	1,000

INTEREST OR DIVIDENDS.

Amount Outstanding	Rate per Cent.	When Payable	Where Payable, and by Whom.	*Bonds*—Principal, When Due. *Stocks*—Last Dividend.
$29,387,000	4 g.	A. & O.	N. Y., Merc. Trust Co.	Oct. 1, 1952
10,000,000	4 g.	.....	do do	Oct. 1, 1952
3,250,000	MAJORITY OF STOCK (£)		See statement of each	Aug. 1, 1910
6,000,000	6 g.	J. & J.	N.Y., First Nat. Bk. & Balt.	July 1, 1911
650,000	6 g.	J. & J.	Balt., Merc. Tr. & Dep. Co.	July 1, 1911
1,000,000	5 g.	F. & A.	Balt., Mer. Tr. & Dep. Co.	Aug. 1, 1920
48,500	6	J. & J.	Balt. Farm. & Mech. Bk.	July 1, 1929
972,800	5	J. & J.	do do	July 1, 1929
390,600	5 & 7	J. & J.	do do	July 1, 1904
230,000	6	J. & J.	do do	July 1, 1931
350,000	5 g.	M. & N.	do do	Nov. 1, 1938
1,240,000	5 g.	M. & N.	do do	May 1, 1938
1,300,000	5 g.	J. & J.	Baltimore, Hillen St'n.	Jan. 1, 1941
20,000,000	.....	.....	.....	.....
9,990,000	5 g.	J. & J.	N.Y., N.Y. Sec'y & Tr. Co.	Jan. 1, 1937
10,000,000	4 g.	A. & O.	do do	Oct. 1, 1943
10,000,000	5	Nov. 1.	Fid. Tr.—When earned.	Apr. 1, 1943
536,158	.....	.....	.....	.....
(1)	5 g.	M. & S.	.....	Sept. 1, 1933
2,000,000	5 g.	A. & O.	N. Y., Mercantile Trust	Oct. 1, 1926
894,000	5 g.	J. & J.	N. Y., Central Trust.	July 1, 1928
1,000,000	5 g.	J. & J.	do do	July 1, 1930
11,318,000	4 g.	M. & S.	N. Y., Mercantile Trust	Sept. 1, 1949
150,000	5	J. & J.	N.Y., Bowl. Green Tr. Co	July 1, 1926
50,000	5	F. & A.	.....	Aug. 1, 1908
547,014	.....	.....	.....	To April, 1911
2,152,000	5 g.	J. & J.	N. Y., Merc. Trust Co.	Jan. 1, 1932
510,000	4½ g.	J. & D.	New York.	Dec'05-Dec'14
1,485,000	4 g.	F. & A.	Office, Pittsburg.	Aug. 1, 1940
600,000	5 g.	J. & J.	N.Y., First Nat'l Bank.	June 30, 1980

Report.—Last report (for 1900-1) in V. 73, p. 661.

Year.	*Gross Earnings.*	*Net Earnings.*	*Interest & Rentals.*	*Bal. for div., etc.*
1902-03.....	$1,486,797	$589,539	$1,151,413	$240,455
1901-02.....	1,241,531	511,133	1,151,413	247,785
				$1,480,767
				993,367

From surplus above shown in 1901-02 were paid dividends (4 p. c.), $411,282; bal., sur., $457,085. Later earning are included in those of the West. Maryland. Other statistics for 1902-03 included gross profit of Davis Coal & Coke Co. ($738,212) and real estate department, etc., ($393,230.) Total coal and coke shipments for year 1900-01, 1,628,714 tons; in 1899-00, 1,727,250 tons; in 1898-99, 1,238,238 tons.

Pres., Winslow S. Pierce, New York.—(*V.* 78, p. 2386; *V.* 79, p. 787.)

West Virginia & Pittsburg RR.—*See Way Balt. & Ohio.*

Clarksburg, West Va., to Weston, 30 miles, Roanoke, 6 miles; also from Weston via Buckhannon to Pickens, 50 miles; total, 176 miles. Leased to reorganized Co. for 999 years from Sept. 1, 1899, per $1,000 of stock, $1,310, for four per cent on first mortgage, all except $10,000 bonds being stamped with an agreement reducing the interest to 3 per cent. Lease was assigned and Co. expired Sept. 1, 1904. V. 69, p. 439, 646. Comp., $2,500,000, and pref., $900,000, all deposited by Balt. & Ohio under its vote Pitts. L. E. & West Va. system mortgage.

Bonds.—First mortgage covers road and its equipment and 134,842 acres of timber, coal and mineral lands in West Virginia.—(V. 71, p. 810.)

Western (The) Ry. of Alabama.—Selma to West Point, 132 m.; Georgia RR. Cent. Ext., 18 m.; total all the $5,000,000 stock, $100.

Dividends	1894 to 1896.	1897.	1898.	1899.	1900.	1901.	1902.	1903.
(Per cent.)	3	2 yearly.	3	0	5	4	4	5

For year ending June 30, 1904, gross, $950,438; net, $348,526; other income, $2,750; charges, etc., $234,200; dividends, $120,000.

Western Maryland RR.—Road—Baltimore to Williamsport, Md., etc., 92 miles. Leases—Baltimore & Cumberland Valley Railroad and extension, Edgemont to Shippensburg, 34 miles; Baltimore, Md., Harrisburg Railroad, Emory Grove, Md., to Orrtanna, Pa., 59 miles, and branches, 7 miles; western extension, 15 miles; Potomac Valley RR., Williamsport to Cherry Run, Md., 14 miles, and Potomac & Cumberland, York, 17 m.; Wash'ton & Franklin Ry., Hagerstown, Md., to Zumbro, Pa., 19 m.; West. Md. Tidewater RR., 9 m.; total, 265 m. main line.

History.—In June, 1902, the controlling interest was sold from city of Baltimore all its interest in property. Extension to tidewater at Baltimore was opened in Sept., 1904. An extension is being built from Big Pool, opposite Clear Spring, to Cumberland, Md., 4 miles, to a connection with the West Va. Cent. & Pittsburg, of which 11 miles to Hancock was opened in Jan., 1905. The latter's stock has been deposited under agreement of Feb. 1, 1904, to bottom below par 75, p. 186, 79, 31; V. 74, p. 938, 989, 1091; V. 75, p. 1304; V. 76, p. 544; V. 77, p. 97, 2340; V. 78, p. 1151, 1152, 1153; V. 79, p. 1527, 2697.

Stock.—Common stock, $60,000,000; outstanding Sept. 1, 1904, common, $15,685,400; 6 p. c. non-voting preferred, $324,000.

Bonds.—The new 1st 4s of 1902 (authorized issue $50,000,000) cover the entire property, including the stock of the leased and allied lines; also all of the ($11,000,000) stock of the West Virginia Central & Pittsburg and through the stock of the latter's subsidiary company, the Davis Coke & Iron Co., the bonds of the latter Co., 70,000 acres of iron ore lands and coal mines producing about 2,000,000 tons of coal and coke yearly. Of the first issue, $12,000,000 was used for purchase of the properties and equipment for the Western Maryland and the West Va. Cent. and Pitts. stock, and provide for improvements; and $3,000,000 for the extension of the line from Cherry Run, West Va., to Cumberland, Md., to connect the West Virginia Cent. and the Western Maryland. The remaining $25,000,000 is reserved as follows, viz.: $9,000,000 for betterments and improvements of the two railroad companies, and providing terminals in Balto. V. 75, p. 550, 850; V. 76, p. 544; V. 77, p. 97, 2340.

The general lien and convertible mortgage secures $10,000,000 of 4 per cent 50-year bonds, interest for the first three years (to Oct. 1, 1905, inclusive) being payable in scrip. V. 74, p. 938, 989; V. 79, p. 49.

Report.—Official statement was in V. 79, p. 782, 1953, showing system earnings for year ending June 30, 1904, (June estimated) including West Va. Cent. & Pittsburg, and leased earnings, $3,612,091; net (over taxes), $1,310,197; miscellaneous credits, $124,380; net profits coal and other departments, $520,806; total net income, $1,955,383; against $2,284,416 in 1902-03. Interest, rentals, etc., $1,151,413; bal., sur., $803,970. President, Winslow S. Pierce; Vice-Pres. F. S. Landstreet. Directors (Oct., 1904), V. 79, p. 1956.—(V. 79, p. 2797; V. 80, p. 224.)

Western New York & Pennsylvania RR.—From Buffalo to Emporium, Pa., 118 miles; Buffalo to Oil City, Pa., 136 miles; Oil City to Olean, 110 miles; Rochester to Hinsdale, 99 miles; Stoneboro to Mahoningtown 36 miles; branches, including proprietary lines, 99 miles; total owned, 600 miles; leases, 45 miles.

Organization.—Reorganization March 18, 1895 (per plan in Supplement of January, 1895, p. 1) and foreclosure sale Feb. 1, 1895.

In 1900, the Pennsylvania RR. purchased $19,402,686 of the stock at $9 per share, $9,144,000 income bonds at $300 per bond, and on Aug 1, 1900, took the road over under lease. V. 71, p. 31, 85; V. 70, p. 843, 1096, 1150. The new lease, made for 20 years from Aug. 1, 1900, provides to continue thereafter from year to year, subject to termination at any time on 60 days' notice. V. 75, p. 1255.

Bonds.—Abstract of Western N. Y. & Pa. 1st mortgage in V. 47, p. 109. On Dec. 31, 1904, $895,000 income bonds were in the treasury.

Annual Report.—Report for 1902-03 was given in V. 78, p. 284.

	Cal. year 1903.	*—Years ending June 30—* 1902-3.	1901-2.
Year now ends Dec. 31.			
Gross earnings	$5,685,787	$5,116,343	$4,764,331
Net earnings	473,205	33,283	705,857
Interest on bonds and 1st mortgage	400,000	400,000	$499,500
Int. on gen. mtg. (see above)	400,000	400,000	400,000
Taxes	243,469	(105,276	119,183
Int. on car trusts and equip. notes		(119,353	100,457
Miscellaneous & extraordinary	647,635	434,029	196,814
Balance, surplus	def. $1,317,399	def. $1,525,469	def. $610,097

—(V. 76, p. 160, 209; V. 77, p. 825; V. 78, p. 1499.)

Western Pacific Ry.—Projected from San Francisco, Cal., via Oakland, Stockton, Sacramento, Oroville and Keddie, 276 miles, to Salt Lake City, Utah, about 850 miles, with 440 m. of branches. In Feb., 1904, the Alameda & San Joaquin RR., Stockton to Tesla, Cal., 30 miles, was acquired. V. 78, p. 501. Control is owned by interests of the Gould interests and Edwin Hawley of the Colorado Southern Ry entered the directory. Construction to be pushed. V. 79, p. 1024, 1267.

Stock authorized, $50,000,000; pref. shares, $100. Bonds, $50,000,000, see table above. V. 78, p. 1168. Directors, V. 78, p. 866. President, Walter J. Barnett. Vice-President, Jeffery Hale. Counsel, Daizell Brown; Sec., B. M. Bradford; Asst. Sec., L. R. Rush, New York. Directors, Sept., 1904, V. 79, p. 1267.—(V. 79, p. 1024, 1267, 2749.)

Wheeling Terminal Ry.—Owns a railway bridge at Wheeling, W. Va., and about 10 miles of terminal track. Successor of Wheeling Bridge & Terminal Ry., foreclosed in 1900. Stock.—$2,000,000, all outstanding; par $100. Of the bonds, guaranteed principal and interest by the Pennsylvania Company, $500,000 are reserved for additions and improvements; mortgage trustee, Commercial Trust Co., of Phila. For guaranty, V. 76, p. 655. Report for year ended, 1904, owned $1,263,000 bonds. For 6 mos. ending June 30, 1904, gross, $104,082; against $98,511 in 1903; net, $66,677, against $56,-[illegible]; for year ending Dec. 31, 1903, gross, $196,109; net, $111,711; int., $59,750; improvements, etc., $40,000; sink. fund, $14,525; bal., def., $2,564. Sec., B. B. Liggett.—(V. 76, p. 655.

Wheeling & Lake Erie RR.—*See Map of Wabash RR.*) Includes:

Lines owned.	*Miles.*	*Lines operated.*	*Miles*
Toledo, O., to Martin's Ferry	218	Cleveland Belt	6
Cleveland to Zanesville, O	144	Branches owned	48
Canton to Massillon, O	13	Branches operated, not owned	23
Toledo Belt Line	5		
Total July 30, 1903	380		488

In July, 1904, the Pittsburgh Lisbon & Western RR., New Castle, Pa., to Lisbon, O., 25 miles, and other mileage, 7 miles, total, 35 miles, was acquired. V. 78, p. 1784, 2336.

History.—Successor May 1, 1899, per plan in V. 66, p. 1142, of W. & L. E. Railway, foreclosed. V. 68, p. 856.

Wabash-Pittsburgh Terminal Ry. (which see above) acquired in 1904; $11,870,000 common, $6,423,800 2d pref. and $847,500 first pref. stock. V. 78, p. 2386, 2444.

The Zanesville Belt & Terminal Ry. has been operated since Jan. 1, 1902, under a temporary agreement. V. 74, p. 1091. The W. & L. E. RR. owns majority of the stock of the Pitts. Wheeling & Lake Erie Coal Co., leased in 1901 for ten years to other parties. V. 70, p. 799, 741.

Stock.—Common stock authorized, $20,000,000, V. 68, p. 856; 4 p. c. non-cum., $5,000,000; 2d pref. 4 p. c. non-cum., $12,000,000; outstanding common, $20,000,000; 1st pref., $4,986,900; 2d pref, $11,-[illegible]95,500; par value of shares, $100.

Bonds.—The mortgage of 1899 secures $15,000,000 gold 4s, of which $3,328,000 are reserved to retire at maturity all underlying bonds. V. 68, p. 1027; V. 69, p. 29. There are also $2,000,000 4 per cent and over 248½ miles additional, subject to the outstanding divisional bonds. V. 74, p. 1040. Under the consol. mortgage, all underlying bonds, as exchanged, must be canceled. (V. 71, p. 391; V. 79, p. 896, 998.) See application to list new securities V. 71, p. 34, 542. V. 72, p. 1, 629; V. 74, p. 1040, 1091.

Equipment bonds of 1902 may be purchased at not exceeding 105 and interest or drawn by lot at 108 and interest (or the sinking fund may be applied to the purchase of such bonds) in accordance with the following amounts: $75,000 for 4 years, beginning Jan. 1, 1903, then $100,000, $125,000, $150,000 and $175,000 yearly for each successive period of 4 years to and including Jan. 1, 1919. Dated Dec. 1, 1902; $1,000 equip. trust notes, secured on 1,000 coal cars, were sold. V. 79, p. 2644.

Financial Plan.—In Jan., 1905, a comprehensive plan for providing funds to pay for extensions already built and to be built, equipment, terminals, double-tracking, etc., was proposed. V. 80, p. 219.

Latest Earn'gs.—5 mos. } 1904.....Gross, $1,964,505; net, $440,798
ending May 31. } 1903.....Gross, 1,606,208; net, 356,104

Report.—Report for the year ending June 30, 1904, was in V. 80, p. 219. In 1903-4, of 5,752,524 tons of freight carried, products of mines furnished 68·11 per cent (bituminous coal, 51·12 per cent).

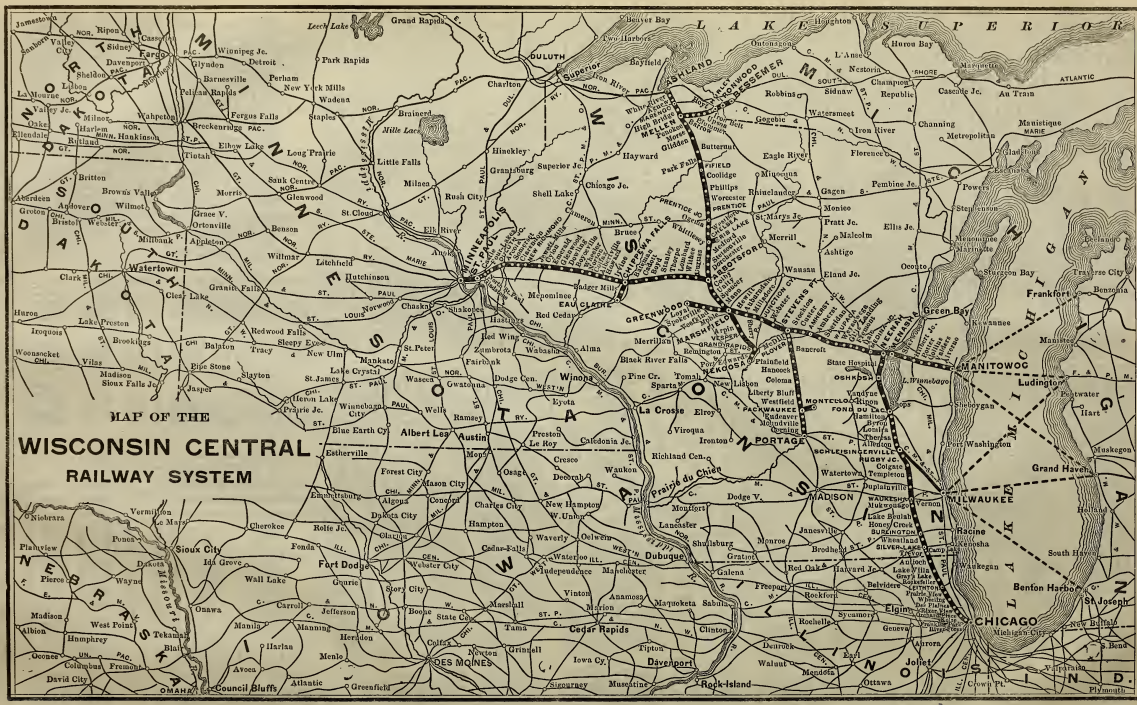
MAP OF THE
WISCONSIN CENTRAL
RAILWAY SYSTEM
LAKE SUPERIOR
MINNESOTA
NORTH DAKOTA
SOUTH DAKOTA
NEBRASKA
IOWA
WISCONSIN
MICHIGAN
ILLINOIS
DULUTH
Superior
Ashland
Hurley
Ironwood
Bessemer
Marquette
Escanaba
Sault Ste. Marie
Minneapolis
St. Paul
Watertown
Huron
Aberdeen
Sioux Falls
Sioux City
Omaha
Council Bluffs
Des Moines
Cedar Rapids
Davenport
Rock Island
Milwaukee
Madison
Green Bay
Manitowoc
Sheboygan
Fond du Lac
Oshkosh
Portage
La Crosse
Winona
Chicago
Waukegan
Kenosha
Racine
Joliet
Aurora
Elgin
Rockford
Freeport
Dubuque
Waterloo
Fort Dodge
Mason City
Albert Lea
Austin
Rochester
Red Wing
Hastings
Duluth
Superior
Grand Rapids
Brainerd
Little Falls
Staples
Fergus Falls
Wahpeton
Fargo
Grand Forks
Devils Lake
Minot
Jamestown
Valley City
Mandan
Bismarck
Dickinson
Williston
Watertown
Clear Lake
Granite Falls
Willmar
Litchfield
Hutchinson
Glencoe
Redwood Falls
Sleepy Eye
New Ulm
Mankato
St. Peter
Le Sueur
Chaska
Shakopee
Faribault
Northfield
Owatonna
Albert Lea
Austin
Rochester
Lanesboro
Preston
Caledonia
Houston
La Crescent
Winona
Wabasha
Lake City
Red Wing
Hastings
Prescott
Hudson
River Falls
New Richmond
Amery
Ashland
Hurley
Ironwood
Bessemer
Gogebic
Watersmeet
Iron River
Crystal Falls
Florence
Eagle River
Rhinelander
Antigo
Wausau
Merrill
Ashland
Ontonagon
Houghton
Hancock
Calumet
Lake Linden
Baraga
Marquette
Negaunee
Ishpeming
Champion
Republic
Sidnaw
Nestoria
L'Anse
Huron Bay
Manistique
Metropolitan
Cadillac
Manistee
Ludington
Muskegon
Grand Haven
Holland
South Haven
Benton Harbor
St. Joseph
New Buffalo
Michigan City
Gary
Hammond
Whiting
Chicago
Evanston
Waukegan
Kenosha
Racine
Milwaukee
Port Washington
Sheboygan
Manitowoc
Two Rivers
Kewaunee
Green Bay
Menominee
Escanaba
Gladstone
Iron Mountain
Crystal Falls
Watersmeet
Gogebic
Ironwood
Bessemer
Hurley
Ashland
Superior
Duluth
Grand Rapids
Brainerd
Staples
Wadena
Park Rapids
Detroit
Perham
New York Mills
Fergus Falls
Wahpeton
Breckenridge
Fargo
Casselton
Jamestown
Valley City
Mandan
Bismarck
Dickinson
Williston
Minot
Devils Lake
Grand Forks
Crookston
Thief River Falls
Warroad
Roseau
Baudette
International Falls
Virginia
Hibbing
Chisholm
Eveleth
Aurora
Tower
Ely
Winton
Babbitt
Embarrass
Virginia
Hibbing
Chisholm
Eveleth
Aurora
Tower
Ely
Winton
Babbitt
Embarrass
Two Harbors
Beaver Bay
Grand Marais
Port Arthur
Fort William
Nipigon
Schreiber
Heron Bay
Michipicoten
Sault Ste. Marie
Soo
Trout Lake
Munising
Marquette
Negaunee
Ishpeming
Champion
Republic
Sidnaw
Nestoria
L'Anse
Huron Bay
Manistique
Metropolitan
Cadillac
Manistee
Ludington
Muskegon
Grand Haven
Holland
South Haven
Benton Harbor
St. Joseph
New Buffalo
Michigan City
Gary
Hammond
Whiting
Chicago
Evanston
Waukegan
Kenosha
Racine
Milwaukee
Port Washington
Sheboygan
Manitowoc
Two Rivers
Kewaunee
Green Bay
Menominee
Escanaba
Gladstone
Iron Mountain
Crystal Falls
Watersmeet
Gogebic
Ironwood
Bessemer
Hurley
Ashland
Superior
Duluth
Grand Rapids
Brainerd
Staples
Wadena
Park Rapids
Detroit
Perham
New York Mills
Fergus Falls
Wahpeton
Fargo
Casselton
Jamestown
Valley City
Mandan
Bismarck
Dickinson
Williston
Minot
Devils Lake
Grand Forks
Crookston
Thief River Falls
Warroad
Roseau
Baudette
International Falls

RAILROADS. For explanation of column headings, &c., see notes on first page of tables.		Miles of Road.	Date of Bonds.	Size, or Par Value.	Amount Outstanding	INTEREST OR DIVIDENDS. Rate Per Cent.	When Payable.	Where Payable, and by Whom.	*Bonds*—Principal, When Due. *Stocks*—Last Dividend.
White Pass & Yukon—Stock $1,700,000				£10	£1,375,000	See text.	See text.	Off., 7 Moorgate St., Lon.	Jan. 14, '05, 1½
Consol. 1st mort. deben. stock, red. after 1920		110	1900	£10, £50	£746,702	5	J. & J.	do do	Dec. 31, 1930
Mortgage debentures (navigation bonds) red			1901	£100	£255,555	6	J. & J.	Lon., Glyn, M., C. & Co.	Jan. 1, 1911
Wichita Falls—1st mort., g., red. at 115, p. 1.N.St.		18	1893	$500	$230,000	6 g.	J. & J.	St. Louis, Mo.	Jan. 1, 1925
Wich. Val.—1st M., in red. to 3⅜ to July '07, g. Mec'ar		51	1890	1,000	769,000	3 (5)	J. & J.	N.Y. Mercantile Trust.	Jan. 1, 1945
Wilkesbarre & Eastern—See N. Y. Susq. & West.									
Wilkesbarre & Scranton—1st mort., gu. (see text)		5	1888	50	500,000	5	Dec. 31	Phila., 108 So. 4th St.	Dec. 31, '04, 5%
First mortgage gold, guar. p. l. by L. C. & N. Co.		5	1888	1,000	500,000	4½g.	M. & N.	do do	May 1, 1938
Ulster Branch, 1st mort., $150,000 authorized		12	1903	500	See text.	4	J. & J.	do do	Jan. 1, 1923
Williamsport & No. Br.—1st m., $750,000 g. F.P.c.*		47	1901	1,000	530,000	4½g.	J. & J.	Phila., Fidelity Tr. Co.	July 1, 1931
Wilm. Colum. & Aug.—See ATLANTIC COAST LINE CO. OF S. C.									
Willmar & Sioux Falls—See GREAT NORTHERN.									
Winmig. & North.—1st M., call in 1907, int. guar. r		88	1887	500	354,000	5	J. & D.	Phila., Read'g Term'l.	1907-1927
General M., $1,000,000, g. p. & l. g., und. P.eP.r		88	1892	1,000	406,000	5 g.	Q.—F.	do do	Aug. 1, 1933
Wilmington & Weldon—See ATLANTIC COAST LINE R'R.									
Winona Bridge—1st M., gold, s. f., r'd. at 110, F.		1·03	1890	1,000	384,000	5 g	M. & S.	209 Adams St., Chicago	Sept. 1, 1915
deemable after 9 years 105									
Wiscon. Valley & Farm—1st M., $1,000,000, red.		191	1900	100 &c.	671,800	5 g.	J. & J.	Phila., Real Estate Tr.	July 1, 1931
Wisc. Cent. Ry.—1st gen. M., g., $27,000,000 U.s.c*		ALL	1899	1,000	23,748,000	4 g.	J. & J.	do do	July 1, 1949
Minn. Ter. M., g., sink. fd. 1% after 1910			1900	1,000	500,000	5 g.	J. & J.	do do	July 1, 1950
Marsh. & S. E. div. 1st M., g., sink. fd. at 105 Y.s		33	1901	1,000	434,000	4 g.	M. & N.	New York,	May 1, 1951
Equipment trusts, gold, due $60,000 yearly. Mp			1902		475,000	5 g.	J. & J.	Maitland, Coppell	July 1, '05-12
Chic. Wisconsin & Minn., 1st M., gold, assum'd		122	1883	1,000	776,000	6 g.	J. & J.	& Co.	Jan. 1, 1911
Milw. & Lake Win. 1st mort., gold, assumed...c*		66	1882	1,000	604,000	6 g.	J. & J.	do do	July 1, 1912
Wis. Cent. RR. con. M., 1st series, gold, ass'd. dar		416	1873	500 &c.	956,000	5 g.	J. & J.	do do	Jan. 1, 1909
Wisconsin & Mich.—1st M., g., $15,000 p. m.		54	1895	1,000	951,000	5 g.	J. & J.	See Text.	Jan. 1, 1945
Wisc. Minn. & Pacific—1st M. (see text), gold. Mc.c*		271	1900	1,000	5,524,000	4 g.	A. & O.	C. G. West., N.Y. & St.P.	Oct. 1, 1950
Wauwatosa & Pac.—1st M., int. guar. r		9	1899	1,000	100,000	4 g.	A. & O.	Hon. Tr. Co., Prov.	Oct. 1, 1910
Worcester Nashua & Rochester—Stock ($3,600,000).		94	...	100	3,099,800	5¾ in '04	J. & J.	Bos., Am. Loan & Tr. Co.	Jan. 1, 1905, 2½
Wor. & Nas. [Wor. Nashua & Rock. RR. bonds.....c*		47	1888	1,000	150,000	4	J. & J.	do do	Jan. 1, 1906
1st M. of	do	do	1890	1,000	511,000	4	J. & J.	do do	Jan. 1, 1913
79 scurces	do	do	do ....c*	47	1890	1,000	735,000	4	J. & J.	do do	Jan. 1, 1918
all equaity.	do	do	do ....c*	47	1895	1,000	380,000	4	A. & O.	do do	Oct. 1, 1934

* Balance cash assets turned over by reorganization and stockholders' committee as of Nov. 1, 1899.

OFFICERS.—Chairman of Board, Myron T. Herrick, Cleveland; President, Joseph Ramsey Jr., St Louis; V.-P., A. W. Krech, New York; Treasurer, H. Hosmer Scott, St. Louis; Secretary, Howland, Cleveland.

DIRECTORS.—George J. Gould, Edwin Gould, Cyrus J. Lawrence, Winslow S. Pierce, Alvin W. Krech and C. K. Connor of New York; Joseph Ramsey Jr., of St. Louis; Myron T. Herrick, Cleveland; A. Garretson, E. V. Ogieby, F. F. Meintosh, Robert Bliekenderfer, Dan. R. Hanna and William G. Mather of Cleveland, and C. S. Spitzer of Toledo. (V. 78, p. 844; V. 79, p. 2149.)

White & Black River R'way.—Brinkley to Jacksonport, Ark., 67 miles. Leased for 99 years from April 1, 1900, to Choctaw Oklahoma & Gulf RR. for guaranty of interest, indorsed on bonds. Stock authorized, $1,875,000; paid in, $323,000. Of the $600,000 bonds outstanding, $300,000 are held in trust by Edward Lowland, Boston, and $200,000 are reserved for extension to Batesville.—(V. 72, p. 189.)

White Pass & Yukon Ry.—See page 421.

Wichita Falls Ry.—Electric line, Wichita Falls, 18 miles. Operated by Missouri Kansas & Texas Ry. under contract extending to Jan. 1, 1930, providing for division of rates. Stock, $20,000.

Year ending June 30, 1904, gross, $24,000; net, $12,000; int. and sinking fund, $16,390; divs., $18,360.—(V. 73, p. 1161; V. 71, p. 865.

Wichita Valley.—Owns from Wichita Falls to Seymour, Tex., 51 miles; completed in Sept., 1890. Leased for 99 years to Fort Worth & Oklahoma Ry. was incorporated by the same interests with $200,000 authorized stock to build from Wichita Falls northeast about 75 miles, of which 31 miles are completed to Henrietta, Clay Co., Tex.

Stock, $6,000,000; outstanding, $1,020,000; par, $100. In 1897 interest was scaled to 3 per cent to July 1, 1902, inclusive, and again in 1902 for 5 years to July 1, 1907, inclusive, at 3 per cent, payable (6a), $123,671; income notes (5s) $68,249. V. 67, p. 224; V. 76, p. 1003, gross, $93,035; net, $38,209; interest on bonds $32,713; bal., sur., $22,489.—(V. 76, p. 160; V. 78, p. 1277.)

Wilkesbarre & Scranton Ry.—*(See Map Central RR. of N. J.)*—Owns from Scranton to Minooka Junction, Pa., 5 miles, of which 1¼ miles is double track. Leased, prior to 1888, to Lehigh Valley & Nav. Co. (which holds all the stock) during corporate existence (see page 421). $67,500 of bonds are owned by the Central RR. of Central of N. J. at 6 per cent on cost of road ($1,089,582) and taxes.

William's Valley RR.—Brookside to Lykens, Pa., 12 miles. Stock authorized, $130,000; outstanding, $96,000; par of shares, $50. The 5s of 1909 were to mature in one lot, $67,000 par of bonds, Dec. 1, 1911, the remaining $33,000 for improvements. V. 78, p. 1393. For year ending June 30, 1904, Henry Pleasants, President and Gen. Mgr., C. M. Kaufman, Tower City, Pa. (V. 78, p. 1393.)

Williamsport & North Branch RR.—Hall's to Satterfield, Pa., and Ivy, 47 miles; Ivy to Morris Run, 7 miles; total, 54 miles.

Stock (authorized, $2,000,000) common, $925,362; preferred, $400,000; par $50. The 4½s of 1901 cover the road and 3,000 acres of coal lands; the railway, 7 miles, is William Stevenson's coal connections. V. 72, p. 990, 1280. Equipment trusts June 30, 1903, $75,000.

EARNINGS.—5 mos., 1904.....Gross, $77,938; net, $23,318
July 1 to Nov. 30, 1904.....Gross, 77,938; net, 23,318
Surplus over 5 mos. charges, $9,466 in 1904, as'st sur. of $5,824.

Year ending June 30, 1904, gross, $179,703; net, $67,972; charges, $33,356; balance, surplus, $37,616. President, S. S. Townsend, Hughesville, Pa.; Sec. and Treas., H. C. Adams, N. Y.—(V. 78, p. 2386.)

Wilmington & Northern RR.—Owns Wilmington, Del., to Highland Junction, Pa., 17 miles; Hockessin to Kennett Square, 18 miles; trackage to Reading, Pa., etc., 4 miles. General mort. bonds are reserved to retire prior liens as they mature. Stock, authorized, $1,000,000; outstanding, $1,500,000; par, $50. The Reading Company owns practically the entire capital stock, which is deposited under its collateral trust mortgage. The road has been leased to the P. W. & B. RR. for 99 years from Feb. 1, 1900, for interest on $760,000 bonds and 3¼ p. c. div. on stock, payable quarterly (Q-F-15). V. 70, p. 127, 393; V. 71, p. 758. No report since 1899.—(V. 71, p. 758; V. 72, p. 1280.)

Winona Bridge Railway.—Owns bridge between Winona, Minn., and Buffalo, Wis., 1·03 miles; opened Sept. 1, 1891. Leased for 30 years to Chicago Burlington & Quincy and Chicago, Rock Island & Pac. the former, it was reported in July, 1903, acquiring about two-thirds and the latter the balance of the $384,000 of stock. V. 77, p. 2352. Stock.—$400,000; par, $100. Year ending June 30, 1904, gross, $25,165; net, $18,863; charges, $19,851; bal., def., $988. (V. 77, p. 252.)

Wiscasset Waterville & Farmington RR.—Wiscasset, Me., to Albion, 42 miles (Sebasticook Junction, formerly called Fort Weeks Mills west to Farmington, etc., Me., about 50 miles, of which 15 miles to Winslow are in operation. Consolidated in 1901 (see V. 73, p. 392; V. 71, p. 603; V. 69, p. 233; V. 66, p. 135. Stock authorized, $1,000,000; outstanding June 30, 1904, $243,900; par of shares, $100. Real Estate Trust Co. of Philadelphia is mort. trustee. For year ending June 30, 1904, gross, $41,929; def. under oper. exp., $8,507. Pres., Leonard Atwood, Bullitt Bldg., Phila., Pa.—(V. 73, p. 392.)

Wisconsin Central Railway.—*(See Map)*—SYSTEM extends from Chicago to Ashland, Wis., and Lake Superior iron mines, also to St. Paul and Minneapolis. By the extension to Manitowoc and the car ferry across Lake Michigan, connection with Pere Marquette and has a short line to the East. V. 63, p. 117. The system includes

Lines owned.—	*Miles.*	*Lines owned.*—	*Miles.*
Chic. & Twin Brook Jct., Wis. (4-52)	20·00	Ottawa branch	2·00
Abbottsford to Ashland, Wis	133	*Trackage* to Chic., Minn., etc	32
Branch to Beaser	34	Rugby to Milwaukee, etc	23
Stevens Point to Portage City	71	Spurs, sidings, industries	65 miles
Neenah to Manitowoc (14 jnt'ly)	44	unoperated)	167
Marshfield to Nekoosa	32		
Grand total (incl. spurs & operated 102 miles and unop. 65 m)			1,043

ORGANIZATION.—Successor July, 1899, of Wisconsin Cent. Co., foreclosed per plan V. 68, p. 725; V. 65, p. 29, 33, 133, 152. See V. 70, p. 433.

STOCK.—Stock authorized, common, $25,000,000; pref., $10,000,000. Outstanding, common, $12,500,000; outstanding, common, $16,147,876; pref., $11,287,104; par of shares, $100. After 4 per cent dividends on both classes of stock have been paid in any year, the pref. stock participates equally in any further dividends for such year. The preferred has the right to elect a majority of the directors in case of failure for two successive years to receive 4 p. c. per annum.

BONDS.—The new 1st gen. gold 4s ($27,000,000 authorized) are secured by a mortgage upon all the lines of railway, terminal equipment and other property acquired thereby, and also by deposit of all securities owned or acquired under the plan; in July, 1904, $2,241,150 were issued to retire underlying bonds, and the remainder of about $118,850 remained available for betterments, purchase of equipment, etc. Of the generals, up to July, 1904, $892,000 were purchased in the open market and cancelled.—(V. 79, p. 734, 1204; V. 77, p. 1326.

EARNINGS.—For 8 months ending Nov. 30:

5 *mos.*—	*Gross.*	*Net.*	*Oth. inc.*	*Interest, etc.*	*Bal., sur.*
1904.....	$2,999,441	$1,143,866	$31,158	$736,858	$438,167
1903.....	2,943,615	1,066,511	21,120	728,729	358,902

REPORT.—Report for year ending June 30, 1904, at length, was in V. 79, p. 1650; see also edit., p. 1636. Gross earnings increased in 1900-1 (3,437,902 tons) 27·07 p. c. was iron ore and 26·83 per cent lumber and forest products. Iron ore contributed 9·67 per cent of the ton mile hauled and 28·77 per cent of the freight earnings; average rate per ton mile in 1903-4, 6·43 mills, against 9·71 mills in 1893-4.

	1903-04.	1902-03.	1901-02.	1900-01.
Gross earnings	$6,466,176	$6,651,862	$6,041,470	$5,324,274
Operating expenses...	4,342,439	4,205,993	3,883,374	3,446,463
Net earnings.....	$2,123,737	$2,445,869	$2,158,096	$1,857,811
Total net income.....	$2,174,933	$2,484,299	$2,195,173	$1,882,574
Fixed charges, taxes, etc.	1,750,686	1,750,686	1,750,686	1,750,686
Sur. for the 12 mos....	$424,247	$734,072	$480,105	$346,119

DIRECTORS.—John Crosby Brown, William L. Bull, James C. Colgate, Fred T. Gates, Gerald L. Hoyt, Edward W. Sheldon and Joseph S. Dale, New York; Francis K. Hart, Boston; Henry F. Whitcomb and Howard Elliott, St. Louis; Wirliam F. Vilas, Madison, Wis.

OFFICERS.—Chairman of the Board, Wm. L. Bull; President, Henry F. Whitcomb, Milwaukee; Comptroller and Asst. Treas., Thomas Wilmarth, Milwaukee; Treasurer, William R. Babcock, Milwaukee; Secretary, Chas. M. Morris, Milwaukee; Asst. Secy., Joseph S. Dale, New York. Office, N. Y. Office, 49 William Street.—(V. 79, p. 1636; V. 78, p. 1940).

Wisconsin & Michigan Ry.—Owns from Quinnesec, Mich., to Peshtigo, Wisc., 73 miles; trackage, 8 miles. Extension from Quinnesec to Iron Mt., 5 miles, finished in 1902. Leased August, 1903. In May, 1904, the Holmes & Sons' logging railway, extending from Pembine, Wis., westerly 42 miles, was purchased, extension of 15 miles to be completed from Pembine to Amberson. V. 78, p. 2013. From Peshtigo cars are taken by Lake Michigan Car Ferry Transportation Co. to Chicago. Stock authorized and outstanding, $750,000; par value, $100; company itself owns $1,000; 1903, $1,440,229. Last coupon paid was that maturing July 1, 1898. A plan dated Dec. 1, 1902, for interest on bonds was declined, but has been reached in Oct., 1904. In 1902-03, gross, $122,775; net, $1,190; charges, $59,638. Pres., J. P. Hopkins, Chicago.—(V. 78, p. 2013, 2386.)

Wisconsin Minnesota & Pacific RR.—Owns Wing, Minn., to Manitou Junction, 17 miles; Red Wing to Hastings, 13·2 m.; branch to Clay Banks, 2·9 m.; Winona to Simpson, Minn., 54·2 m.; total, 271 miles. Stock, $6,000,000; outstanding, $1,000,000; par of shares, $100. The railroad company operates the road as a part of its system under an agreement dated Apr. 1, 1901, running for 100 years, providing that all net earnings after interest on bonds shall go to the Great Western; accounts kept separately. V. 73, p. 566.

REPORT.—For the year ending June 30, 1904 (271 average miles), in 1903, 1,344 miles): Gross, $678,462; net, $250,998; interest, $293,700; bal., sur., $47,298.—(V. 73, p. 844.)

Worcester Nashua & Rochester RR.—Owns from Worcester via Nashua to Rochester, 94 miles; leased for 50 years from Jan. 1886, to the Boston & Maine; rental $250,000 and taxes.

Dividends—	1903.	1902.	1901.	1900.	1899.	1898.	1897.	1896.	1895.	1894.
Per cent..	5	5	5	5	5	5¼	4½	4	5¾	5¾

In 1904, Jan., 2¾ p. c.; July 3 p. c.; in 1905, Jan., 2¾ p. c.—(V. 76, p. 104, 1409.)

Wrightsville & Tennille RR.—Tennille, Ga., to Hawkinsville, 76 miles. V. 69, p. 189. Stock, common, $230,000; pref., $70,000; par $25. Cen. of Ga. Ry. owns all pref. and $104,300 common.

Dividends, long, 6 to 7 p. c. yearly; 1904, Jan., 1 4 p. c.; June 30, 3 p. c. For year to June 30, 1904, gross, $167,587; net, $42,392; other income, $2,276; taxes and interest, $19,590; bal., sur., $21,080; bal., $18,088. Pres., A. F. Daly, Tennille, Ga.—(V. 77, p. 695, 1534.)

INDUSTRIAL AND MISCELLANEOUS COMPANIES.

The following pages (Nos. 395 to 413 contain the leading industrial companies. Some additional statements will be found on pages 414 to 420, which embrace gas companies are on page 432, and an index to still other industrials is on p. 421.

MISCELLANEOUS.

For explanation of column headings, &c., see notes on first page of tables.	Date of Bonds	Size, or Par Value.	Amount Outstanding	Rate Per Cent.	When Payable	Where Payable, and by Whom.	*Bonds*—Principal, When Due. *Stocks*—Last Dividend.
Adams Express—Stock.....no liability.....sold.He.....		$100	$12,000,000	See text.	J. & D.	New York, 59 Broadway	Dec. 1, '04, 4%
Collateral trust mortgage.....sold.He.....	1898	500 &c.	12,000,000	4 g.	M. & S.	N. Y. Mer. Trust Co.	Feb. 1, 1948
Allis-Chalmers—Common stock, $25,000,000.....		100	19,850,000				
Pref., 7%, cum. (as to assets & div.), $25,000,000, text.		100	16,150,000	See text	—M.	N. Y., 71 Broadway.	Feb. 1, '04, 1½
Amalgamated Copper—Stock, $155,000,000.....		100	155,000,000	See text	Q.—F.	Checks mailed.	Feb. 27, '05, 1
Amer. Agricul. Chemical Co.—Stock, com., $20,000,000.		100	17,215,600				
Pref., 5 p. ct. cum. (as to assets and div.) $20,000,000..		100	18,153,000	6 in 1904	A. & O.	N. Y., Office, 26 B'way	Oct. 1, '04, 3%
American Bank Note—Stock.....		50	3,600,000	6	Q.—M	By check.	Dec 29, '04, 2%
Debentures, gold	1902	1,000	833,000	4½ g.	A. & O.	N. Y., Bowl. Gr. Tr. Co.	Apr. 1, 1952
American Beet Sugar—Common stock, $15,000,000.....		100	15,000,000				
Preferred stock, 6 per cent, non-cum., $5,000,000.....		100	4,000,000	6	Q.—J.	Checks mailed.	Jan. 3, '05, 1½
Amer. Bell Telephone—See Amer. Teleph. & Telegraph Co.							
American Can—Pref. stock, 7 per cent, cumulative.....		100	41,233,300	5 in 1904	Q.-J.	Checks mailed.	Jan. 1, '05, 1¼
American Car & Foundry—Com. stock, $30,000,000 G..		100	30,000,000	See text	Q.—F.	N. Y., Guar. Trust Co.	Mar 2, '04, ½
Preferred stock, 7 per cent, non-cum., $30,000,000 G.		100	30,000,000	7	Q.—F.	do do	Feb. 1, '05, 1¾
American Chicle—Stock, common, $6,000,000.....		100	6,000,000	12 in '04	Mthly	N. Y., Park Row Bldg.	Jan. 20 '05, 1%
Preferred, 6 p. c. cum., $3,000,000.....		100	3,000,000	6 in 1904	Q.—J.	do do	Dec. 31, '04, 1½
Am. Cigar—Gold notes, $20,000,000, g., s. f., red. 102½ a.	1901-2	1,000	10,000,000	4 g.	M.&S.	15	Mch. 15, '12
American Cotton Oil—Common stock, $20,237,100.....		100	20,237,100	See text.	See text	N. Y., Winslow, L. & Co.	Dec. 1, '04, 1%
Pref. stock 6% non-cum., sub. call at 105, $14,562,300.		100	10,198,600	6 in 1904	J. & D.	do do	Dec. 1, '04, 3%
Debentures, extended in 1904 to 1913, $2,274,000.....	1890	1,000	1,000,000	4 g.	Q.—F.	do do	Nov. 1, 1915
American Detective Telegraph of N. Y.—Stock, $4,000,000		100	3,844,700	2 in 1904	M. & N.	Treas. of 6 Dey St., N.Y.	Nov. 15, '04, 1%
Amer. Dist. Tel. Co. of J.—Stock, $10,000,000 auth....		100	6,720,000	4 in 1904	Q.—J.	Treas. of, 15 Dey St., N.Y.	Jan. 3, '05, 1
American Express—Stock.....		100	18,000,000	8 in 1904	J. & J.	N.Y., Co.'s O., 65 B'way	Jan. 3, '05, 4%
Amer. Hide & Leather—Common stock, $17,500,000.....		100	11,274,100				
Pref. stock, 6% cum., $17,500,000. (see V. 78, p. 104).		100	12,545,300	See text.	Q.—F.		Feb. 15, '05, 1½
1st M., $10,000,000, g., s. f., subj. to call at 115. Col.	1899	1,000	7,837,000	6 g.	M. & S.	N. Y., Colonial Tr.	Sept. 1, 1919

Acetylene.—See Electro Gas, V. 61, p. 1107; N. Y. Carbide & Acet., V. 61, p. 1155; Un. Carbide, V. 78, p. 233.

Adams Express.—ORGANIZATION.—An association formed in 1854 but not incorporated, operating over about 50,000 miles of railroad, including Penn., C. B. & Q., Ches. & Ohio, N. Y. N. H. & H., etc.

BONDS.—In 1898 treasury securities were pledged with Mercantile Tr. Co. to secure (subject to prior assignment of shareholders' free any loss by reason of personal liability) $12,000,000 of 4 p. c. bonds. These last were then distributed as a 100 p. c. dividend. V. 66, p. 470.

DIVIDENDS.—Aug 3 p. c. paid, and 3 p. c. declared in 1898, in company of 100 p. c. div. in bonds, to 4 p. c.; in Dec., 1900, to Dec., 1904, 8 p. c. yearly, and in Mar., 1903 and Mar., 1904, 2 p. c. extra each from the sale of certain real estate. V. 66, p. 470; V. 70, p. 90; V. 78, p. 704.

Albemarle & Ches. Canal.—See page 414.

Allis-Chalmers Co.—ORGANIZATION.—Incorporated in N. J. on May 7, 1901, to manufacture heavy engines, mining and other machinery, combining Edw. P. Allis Co. of Milwaukee, Fraser & Chalmers of Chicago. Rights of stock, etc., see V. 74, p. 1144. Vermilye & Co. were interested. V. 72, p. 1253; V. 73, p. 1198.

In 1904 entered upon electrical, turbine and gas engine field, leasing Bullock Electric Co. for 25 years (with privilege of renewal for 25 years for 8 p. c. dividends in 1903, 9 p. c. dividends in 1904) and option of profits with the $1,000,000 common stock. V. 78, p. 1111, 2439.

PREFERRED DIVIDENDS.—July, 1901, to Feb., 1904, 7 p. c. yearly; none 1904 to 1903, Nov., 1904. V. 78, p. 1498.

STOCK, ETC.—Preferred entitled to 7 p. c. cumulative dividends and a further preference of 1 p. c. non-cum. after 7 p. c. on common, into which it is convertible, $ for $. on May 1 till 1921; no bonds.

REPORT.—Final year ending April 30, 1904, showed in report for the year ending Apr. 30, 1904, was given in V. 78, p. 2439, showing: Net profits over depreciation, etc., $952,624; dividends on pref. (5¼ p. c.) $683,125; bal., sur., $269,499. Directors: Edward D. Adams, Chairman of board, Elbert H. Gary; Pres., B. H. Warren; Vice Pres. and Treas., C. Chalmers; Vice-P. and Sec., W. W. Nicholls. Office, 71, Broadway, N.Y. (V. 78, p. 2087.)

Amalgamated Copper Co.—ORGANIZATION, ETC.—Incorporated on April 27, 1899, in New Jersey, and purchased control as follows:

	Capital Stock Outstanding.	Dividends Paid.	
Majority stock acquired—	*stock.*	*pd.* '98, '99, '00, '01, '02, '03, '04,	
Anaconda Cop. Min. (V. 78, p. 2018)..$30,000,000	150	150	150
Bos & Mont. Con. Cop. & Silv. Min....	3,750,000	25	64 144 173 140 84 32 256
Butte & Boston Con. Min.(V. 78, p. 2018)	2,000,000	10	10 10 10 10 10 10 10
Parrot Silver & Copper Co.....	2,268,500	10	18 30 60 35 5 ... 10
Hennessy Mercantile Co.....	1,000,000	7	(?) (?) (?) (?) (?) (?) (?)

Also acquired all the following stocks: Washoe Copper Co., $5,000,000; Colorado Smelting & Mining Co., $2,500,000; Diamond Coal & Coke Co., $1,500,000; Big Black Foot Milling Co., $1,000,000.

Statement to N. Y. Stock Exchange, V. 72, p. 1281. Stock was authorized June, 1901, to be increased from $75,000,000 to $155,000,000, to purchase the stocks of Boston & Montana and Butte & Boston companies, per terms V. 72, p. 1092; balance unissued reserved to acquire remaining shares. Agreement with B. Aymar & Co. see V. 77, p. 512, 1295, 1875, 2340; V. 78, p. 585, 770, 832; V. 79, p. 214. As to United Metals Selling Co., see V. 76, p. 332.

BONDS.—Only bonds are Bos. & Mont. 5s, $300,000, due $100,000 Nov. 1, yearly to 1907, and Butte & Bos. 6s, $1,500,000, due Apr. 1, 1917. V. 72, p. 1281. See V. 71, p. 545. See V. 72, p. 777.

DIVIDENDS .....(1899. 1900. 1901. 1902. 1903-04. 1905.
Per cent.... 2 10 10 10 10 1 (Jan.) to ex.).

EARNINGS of constit. cos. year ending June 1, 1904. (V. 79, p. 149.)

OFFICERS.—President, Henry H. Rogers; Sec. and Treas., A. H. Melin. Directors: H. H. Rogers, Wm. Rockefeller, Wm. G. Rockefeller (re signed), A. R. Flower, F. P. Olcott, Robert Bacon, H. H. Stillman and C. Burrage. Office, 42 B'way, New York.—(V. 80, p. 234).

American Agricultural Chemical Co.—ORGANIZATION.—Incorporated in May, 1899, in New Jersey, to consolidate and acquired control of fertilizer companies (including Listers' of New ark) mainly in '97, 98, 99. V. 68, p. 1000; V. 69, p. 1000; V. 75, p. 241, 292, 440; V. 76, p. 867; V. 77, p. 359. See V. 71, p. 545.

DIVIDENDS on pref. to Oct., 1904, 6 p. c. yearly (A. & O.).

REPORT.—Report for year ending June 30, 1904, in V. 79, p. 784, showed: Total net income, $2,148,925; improvements, betterments, etc., $648,154; div on pref., 6 per cent, $1,071,981; balance, $428,790. Pres., John F. Gibbons, New York; Sec., Geo. L. Galbraith; Treas., Thomas A. Doe. New directors Sept., 1903, V. 77, p. 695. N. Y. office 26 Broadway.—(V. 77, p. 1875; V. 78, p. 1111).

American Bank Note Co.—Founded 1795; incorporated in N. Y. in 1858; re-incorporated in 1879.

DIVS.—1899 '99 '94 1900 '95 '98. '99. 1900. '01. '02. '03. 1904.
Per cent. $ 8 yearly 6 yearly 7 6 6 6 6 6
Payable [50c.] 1 p. c. each in M. & S. and ($11 2 p. c. each in J. & D.
Chairman, E. C. Converse, 73-86 Trinity Pl., N. Y.—(V. 78, p. 288.)

American Beet Sugar Co.—Incorporated on March 24, 1899. Dividends paid from Oct., 1899, to Jan., 1905, both inclusive, 6 p. c. yearly (1½% Q.-J.) See prospectus in V. 68, p. 280, 616; "Beet Sugar" item, V. 69, p. 1249. Report with estimated profits for year ending June 30, 1904, in V. 78, p. 1389, showed: Total income, $3,498,-555; profit from operations, $1,475,000; cost of maintenance, $440,965; profit of campaign, $533,511; expenses and interest, $260,000; div. on pref. (6 p. c.), $240,000; charged off, $2,042: bal., sur., $31,469. Pres., Henry T. Oxnard; Treas., John E. Tucker, 32 Nassau St., N. Y.—(V. 74, p. 885; V. 76, p. 812; V. 78, p. 230, 1389).

American Can Bicycle Co.—See Pope Manufacturing Co.

American Can Co.—ORGANIZATION.—Incorporated in New Jersey on Mar. 19, 1901, as a consolidation of about 100 concerns. See V. 72, p. 1092. In 1903 operated 31 can factories, one or two machine shops and two detinning plants. V. 76, p. 969.

Stock outstanding, $41,233,300 each of common and 7 p. c. cum. pref. Div. on pref., 2½% Sept., 1903, 1904, Jan., 1904, 1½%; Apr., 1904, 1½%. Report for year ending March 31, 1904, in V. 78, p. 1546, showed net, $2,294,310; div. on pref. (5 p. c.), $2,061,665; bal., sur., $332,845.

Chairman of Board, D. G. Reid; President, W. C. Stratton, Treas., F. S. Wheeler; Sec. & Asst Treas., R. H Inmon. 11 B'way. Directors, Apr., 1904, V. 78, p. 985. V. 78, p. 1153; V. 79, p. 2149, 2340.

American Car & Foundry.—ORGANIZATION, ETC.—Incorporated in New Jersey on Feb. 20, 1899, as a consolidation. Manufactures freight and passenger cars of wood and steel. V. 68, p. 280, 377, 1029; V. 71, p. 86, 267; V. 73, p. 958.

DIVIDENDS on com.: 1900. 1901-1902. 1903. 1904. None
Per cent..... 1 p. c. 2 p. c. 1 p. c. 2 p. c. Feb., '05, 1 p. c.

For 7 mos. ending Nov. 30, 1904, net, $1,357,287, against $3,640,323 in 1903. V. 79, p. 1463. Business Nov., 1904, V. 79, p. 1646.

Report for year ending April 30, 1904, in V. 79, p. 1463, showing net earnings $4,496,363; dividends on pref stock (7 p. c.), $2,-100,000; on common (2 p. c.), $600,000; surplus, $1,496,363.

OFFICERS.—Pres., Fredk H Eaton; Chairman, W. K. Bixby; Treas., S. S. De Lano; Sec., D. A. Bixby, St. Louis, Mo. Directors, V. 72, p. 1092; V. 74, p. 1357. 30 St. and St.—(V. 80, p. 118.)

American Cement Co.—See page 414.

American Chicle Co.—ORGANIZATION.—Incorp. in N. J. on June 2, 1899, and consolidated the leading chewing gum interests.—V. 68, p. 871; V. 69, p. 1249; V. 77, p. 197. See V. 77, p. 1037; V. 78, p. 1153. Jan., 1905, 1¼ p. c. qu. (6 p. c. per an.). Common 1¼ p. c. Oct., 1899; 1900, 9 p. c.; 1901, 3 p. c.; 1902, Jan., 2 p. c.; Apr., 1902, to Jan., 1905, both inclusive, 6 p. c. monthly. Total cash paid during June 30, 1904, as per balance sheet, after paying dividends in 1903 04 ($900,000), were $685,356. Pres., W. J. White, Cleveland; Sec. and Treas., H. Rowley. Office, Park Row Bldg., N. Y.—(V. 77, p. 197; V. 79, p. 271.)

American Coal—See p. 414.

American Cigar Co.—ORGANIZATION.—Controlled by American Tobacco Co., which owns each share of stock. Has increased the $10,000,000 4 p.c. gold notes (authorized issue limited to $20,000,000); see V. 74, p. 1113; V. 78 p. 1393. Properties owned, including Havana Commercial Co., V. 76, p. 185, 334, 337, 1037; V. 77, p. 1875; V. 78, p. 1255. Report for calendar year 1903, V. 78, p. 990, showed: net earnings over expenses and charges, $807,012. (V. 78, p. 990, 1393.)

Am. Circular Loom Co.—See page 414; also V. 77, p. 787, 1838; V. 80, p. 118

American Cotton Oil.—Incorp. Oct. 14, 1889, in N. J., to succeed Amer. Cotton Oil Trust. Has works in various southern cities, etc., for manufacture of cotton seed products, lard, soap, fertilizers, etc. List of subsidiary companies, V. 77, p. 1872.

STOCK, ETC.—The stock pool expires by limitation in Nov., 1904.
DIVIDENDS 1898. 1899. 1900. 1901. 1902. 1903. 1904
Common, p. c.. } 3 4 3½ 2 x6 x4 Dec., 1
Preferred, p. c. 6 per cent yearly to date.

In Dec., 1904, made annual payment in December and 2 p. c. following June.

REPORT.—Report for 1903-04 at length in V. 79, p. 2145, 2155, showed profits for year, $2,825, after meeting interest on debentures, taxes, &c., int. on deb. bonds, $135,000; balance, net income, $844,835; divi dends on pref. (6 p.c.), $611,916; div. on common (1 p. c.), $202,371, bal., surplus for year, $30,548. Pres., Wm. Scherman; Sec., Fred'k Strauss; year 1901-02, $2,373,206; '02-'03, $1,665,081; '03-04, $979,835.

OFFICERS.—President, George A. Morrison; Vice-President, Robert F. Munroe; Sec. and Treas., Justus H. Rose, 111 Beaver St., N. Y. Tranfer agts., Winslow, Lanier & Co.—(V. 80, p. 118.)

American District Telegraph Co. of New Jersey.—ORGANIZATION.—Incorporated in New Jersey in 1901, to purchase the plants of the large cities and towns in the U. S. except New York City. Has 25-year contract with the Western Union Telegraph Co. for collection and delivery of messages and is also engaged in all kinds of electrical protective service. V. 77, p. 148. Dividends in 1903, Apr., July, and Oct., 1½ p. c. each; 1904, 2 p. c. 1905, Jan., 1½ p. c. V. 78, p. 704. Pres., Robert C. Clowry; Sec., G. R. Johnston; Treas, M. T. Wilbur. (V. 78, p. 704.)

American District Telegraph Co. of N. Y.—See page 414.

American Express.—An "Association" formed under the laws of New York State in 1850 and 1868. Not an incorporated company. Operated in Europe, Dec., 1900, on about 2,000 miles of roads in the United States, including Boston & Maine, nearly all the Vanderbilt lines, Illinois Cent., etc. Leases for 6 years from July 15, 1904, the trolley express business in New York and Westchester of Metropolitan Express Co. V. 79, p. 153. Dividends, 6% per an. since 1882; from July, 1901, to Jan., 1905, 1 p. c. extra was paid semi-annually from investments. V. 78, p. 1063. President, J. C. Fargo; Treas., James F. Fargo, 65 Broadway.—(V. 77, p. 2036; V. 79, p. 153.)

American Grass Twine Co.—See page 414.

American Hide & Leather Co.—ORGANIZATION.—Organized in New Jersey in 1899. V. 69, p. 493. In Jan., 1901, said to control

MISCELLANEOUS. For explanation of column headings, &c., see notes on first page of tables.	Date of Bonds	Size, or Par Value.	INTEREST OR DIVIDENDS. Amount Outstanding	Rate Per Cent.	When Payable	Where Payable, and by Whom.	Books Closed. Dates of Last Dividend.
Amer. Ice—Com. stock, $25,000,000 (V. 72, p. 392, 534).	.....	$100	$23,871,100	Sec text.	Q.-F. 15	B'way & 38th St., b'y'ch'k	Feb. 15, '02, 1
Pref. stock, 6%, cum., $15,000,000 (V. 72, p. 392, 534).	.....	100	14,920,300	See text	Q.-J. 15	do do	Apr.15,'02,1½
Collateral trust bonds, $4,346,000, gold. (V. 72, p. 392).	1902	1,000	1,970,000	5 p.	A. & O.	New York.	Apr. 1, 1920
Underlying bonds, incl. Knickb. 5s due Feb. 1, 1905..	.....	.....	1,559,030	.....	.....	.....	.....
Amer. Linseed—Pf. stock, 7 p. c., non-cum., $16,750,000.	.....	100	16,750,000	7 in 1900	Q.—M.	.....	Sept.15'00,1¾
American Locomotive—Common stock, $25,000,000.....	.....	100	25,000,000	.....	.....	.....	.....
Pref. stock, 7%, cum., $25,000,000. (Bonds, see text)	.....	100	24,100,000	7in 1904	Q.—J.	Checks mailed.	Jan.21,'05,1¾
American Waltham—Preferred (7 p. c. pref., cum.)	.....	100	14,440,000	.....	.....	Check forms at N. Y. office.	Dec. 1, 1902
1st M., $5,000,000, g., sink. fund, subj. to call at 105.o'	1899	1,000	3,810,000	6 g.	J. & D.	N. Y., Guaranty Tr. Co.	Dec. 1, 1901
American Pneumatic Service—Stock, com., $10,000,000.....	.....	50	5,852,900	.....	.....	.....	.....
Preferred, 6 per cent, non-cum., $12,500,000.....	.....	50	5,852,900	6	J. & J.	.....	Jan.20,'02,1½
New M., $1,600,000, g., s. f. (underlying bds., text)	1903	.....	See text	5 p. c.	A. & O.	.....	Oct. 1 1928
American Radiator—Stock, common, $10,000,000	.....	100	4,893,300	See text	Q.-M.	Off.,282-4 Mich. Av., Ch.	Dec. 31, '04, 1
Pref. stock, 7 p. c., cum., $5,000,000	.....	100	3,000,000	7in 1904	Q.-F. 15	do do	Nov.15,'04,1¾
American Sewer Pipe—1st M., $2,500,000, s. f., call 105.	1900	500 &c.	1,587,000	6 g.	M. & S.	N. Y. Knick. Tr. Co.	Mch. 1, 1920
American Shipbuilding—Common stock, $10,000,000.....	.....	100	10,000,000	See text	Q.—J.	.....	Sept.15,'03,1¾
Preferred, 7 per cent, non-cum., $15,000,000.....	.....	100	7,900,000	7 in 1904	Q.—J.	Cleveland, Ohio.	Jan.16,'05,1¾
Amer. Smelt. & Refining—Common stock, $50,000,000	.....	100	50,000,000	5 in 1904	Q.—J.	N. Y., 71 Broadway.	Jan 17,'05,1¼
Pref. stock, 7 per cent, cum., $50,000,000.....	.....	100	50,000,000	7 in 1904	Q.—J.	do do	Jan.15,'05,1¾
American Snuff—Stock, common, $12,500,000.....	.....	100	11,001,700	10 in '04	Q.—J.	N. Y., Morton Trust Co.	Jan. 3, '05, 2½
Preferred, 6 per cent, non-cum., $12,500,000.....	.....	100	12,000,000	6 in 1904	Q.—J.	do do	Jan. 3, '05, 1¼
American Steel Foundries—Stock, common, $20,000,000.	.....	100	15,500,000	.....	.....	.....	.....
Preferred stock, 6 per cent, cumulative $20,000,000....	.....	100	15,500,000	See text.	Q.-F	N. Y., 74 Broadway	Aug. 1, '04, 1
American Steel Hoop—Stock, gold 6	1897	.....	471,000	6 g.	J. & J.	do do	Jan. 2, '02, 3
Amer. Straw Board—1st M., g., s. f., sub to call 110	1891	1,000	373,000	6 g.	F. & A	Bos., Inter. Trust Co.	Feb. 1. 1911
American Sugar Refining—Common stock, $45,000,000.	.....	100	45,000,000	7 in 1904	Q.—J.	Checks mailed.	Jan 3, '05, 1¾
Pref. stock, 7 p. c., cum., $45,000,000	.....	100	45,000,000	7 in 1904	See text	.....	Jan 3, '05, 1¾

about 75 per cent of the upper leather output of the country, including companies mentioned in V. 68, p. 925 except Webster & Co. and E. Suhm L. Co. See V. 70, p. 77, and application to list V. 72, p. 673

DIVIDENDS.—Preferred div. (quar.) on pref., 1¾ p. c., payable Jan. 15. [V. 79, p. 2083.

BONDS, ETC.—Sinking fund of $750,000 ends Sept. 1 yearly, if purchasable at 115 or less, or if not will be invested in other securities. [V. 72, p. 534.] Collateral trust bonds are issuable to extent of Sept., 1903, V. 77, p. 771. Report for year ending June 30, 1904, in V. 79, p. 967, showing earnings, including those of subsidiary companies, $1,204,611; inc. from other sources, $10,000; total income, $1,214,611; rentals, etc., $401,829; bal., sur., $291,272. Pres., Thomas W. Hall; Directors, June, 1904, V. 71, p.493; V. 73, p.495; V. 77, p. 771; V. 79, p. 105. Office, 96 Cliff St., N. Y. [V. 79, p. 2083, 2149, 2589.

American Ice Co.—ORGANIZATION.—Incorporated in New Jersey on March 11, 1899, and in October, 1899, had acquired most of the $10,000,000 stock of the Consolidated Ice Co. of New York (V. 69, p. 461) and the $10,000,000 stock of the Knickerbocker Ice Co. of Maine. For list of plants, etc., see V. 77, p. 2337; V. 69, p. 793; V. 70, p. 538; V. 72, p. 1014, 1274; V. 73, p. 1273; V. 74, p. 1274; V. 75, p. 1274. Transacts a wholesale and retail business in New York City; Philadelphia, Pa.; Boston, Mass.; Baltimore, Md.; Washington, D. C.; Camden, N. J.; Cape May, N. J., and Atlantic City, N. J.

In May, 1904, the Boston Ice Co. purchased control of the Independent Ice Co. of Boston, and subsequently purchased the latter's $1,000,000 bonds due 1922, int. M.&N., Amer. L. & Trust Co., Boston, trustee. V. 78, p. 1963

REORGANIZATION PLAN.—The plan suggested in Jan., 1905 (V. 80, p. 165), provides for the organization of a holding company under the law of New Jersey to be known as the American Ice Securities Co., with $20,000,000 authorized capital stock, par value $100, to issue 5% shares, to be issued in exchange for the stock of the American Ice Co. ($40,000,000) and $2,000,000 of six p. c. debentures to fund the 6¼ p. cent accumulated dividends on the pref. stock, etc., as per table of dist'b'n proposed chiefly of directors, has been formed to take up the debentures, &c., so that stockholders who desire may receive cash, or in cash in place of bonds allotted. The basis of exchange will thus be:

$100 *principal of existing*—	*—Will receive—*
Common stock ($25,000,000 authorized)	*Bonds.* $20
Preferred stock ($15,000,000 authorized).....	100 6¼

DIVIDENDS.—On pref'd stock, 6 p. c. yearly; none since On com., Nov., '99, to Feb., 1902, 4 p. c. yearly; none since

BONDS.—Of the 5 per cent collateral trust bonds, $2,50 4,000 were used to reduce the floating debt, real estate mortgages were paid and canceled and $218,000 were purchased and held by the company on Apr. 1, 1904, and $1,783 000 were issuable to retire $1,568,000 underlying bonds and real estate mortgages and the $391,350 were owned by the company, etc. Underlying securities, etc., V. 75, p. 242. The remaining Boston bonds, Rhode Island Maryland Ice bonds ($250,000 due Mar., 1940), see V. 78, p. 230, 585.

REP.-ST.—Fiscal year now ends Oct. 31. Report for 10 months end'g Oct. 31, 1904, with bal. sheet, in V. 80, p. 164, showing: Gross receipts, $6,298,844; total net income, $1,152,630; bond int. rent and other deduction., $606,912; add net profits of subsidiary co. in excess of dividends received, $6,000; sur. for the year, $551,718. For report of stockholders' committee at length in V. 77, p. 2337; V. 78, p. 585.

DIRECTORS, ETC.—Wesser M. Oler (President); Guy B. Johnson (Vice-Pres't and Treas.); Ward T. Bowne, Edward T. Stotesbury, John A. Stewart, Greenough, Charles I. Hudson, Enos Wilder, William G. Crenshaw Jr., H. M. Thompson and H. M. O'Brien. Office, 1173 Broadway, New York. Transfer Office, 1179 Broadway, New York.—(V. 79, p. 2044, 2743, 2749; V. 80, p. 165.)

American Iron & Steel Mfg.—See p. 414.

American Light & Traction Co.—See p. 414.

American Linseed Co.—See page 414.

American Locomotive Co.—ORGANIZATION.—Incorporated in N. Y. on June 10, 1901, as a consolidation of the various companies. (See list, V. 72, p. 80). For plants, see p. 84, 534, 724. Prior to Jan. 1, 1904, the entire capital stock of the Locomotive & Machine Co. of Montreal was acquired. (V. 78, p. 1111, 1393, 1448), and in Jan., 1905, of the Rogers Locomotive Works of Paterson, N. J., with Electric Co. in construction of electric locomotives; see V. 79, p. 1022.

DIVIDEND, ETC.—Dividend on pref. 1¾ p. c. quarterly, Oct., 1901, to Jan., 1905, both inclusive. Dividend on com. 1¾ p. c. quarterly, Jan.,

DICKSON MFG. CO., 1st 6s, $564,000 (assumed), maturing N. Y., 1927; Rict mond Locomotive 50,000 gold coupon 6s (assumed) of which $40,000 are owned by Amer. Loc. Co.; International Air Power (Reade Island Loc. Works) 1st 6s $500,000 (assumed), due Feb. 1, 1919, but subject to call at any time; to ensure the eventual retirement of the last named $460,000 each of common and pref. Amer. Loc. stock are held in trust. Locomotive & Machine Co. of Montreal 1st 30-year gold 5s, $1,000,000, due 1927. (V. 78, p. 1111, 1393) guaranteed principal and interest by Am. Loc. Co., which owns remaining $1,000 0 of authorized issue; int. Mar and Se t. at Roy l Trust Co. of Montreal, trustee; Rogers Locom. Works, $455,000 first s. f. 5s, due May 1, 1921.

REPORT.—Third report for year ending June 30, 1904, was in V. 79, p. 102, showing net earnings, $5,663,766; interest and discount, $238,226; dividends on pref. stock (7 p. c.) $1,750,000; extraordinary improvement and betterment charges, $1,000,000; bal., sur., $2,675,539.

OFFICERS.—Pres., Albert J. Pitkin; 1st V. P., James E. Sague; 2d V. P., R. L. Gross; 3d V. P. & Sec., Leigh Best; Treas., C. S. Denny; Comptroller, C. E. Patterson. Office, 25 Broad St., N. Y. Directors, June, 1904, V. 72, p. 1240; V. 78, p. 2387.—(V. 79, p 1022.

American Malting Co.—A consolidation incorporated Sept. 27, 1897, in N. J.—V 65, p. 619; V. 70, p. 478. Litigation, V. 79, p. 2589; V. 78, p. 770. 1225.

REORGANIZATION.—The plan [V. 76, p. 595, V. 77, p. 38], of the committee, Frank Uhlmann, Jr., Chairman (Stanley Yarnall & Co.), N. Y. depository), 1 hung up. V. 76, p. 1409; V. 77, p. 38. See V. 79, p. 2483.

American Pneumatic Service.—See page 414.

American Radiator.—Incorp. in N. J. on Feb. 10, 1899. See V. 69, p. 270. Office, see table above. Dividends on pref., May, 1899, to Nov., 1904, inclusive, 1¾ p. c quarterly (Q-F 15). First dividend on common, p. c., quarterly, paid Dec. 31, 1904. Report for year ending June 30, 1904, with bal. sheet, V. 78, p. 2656, showed: Net earnings, $540,517; 7 p. c. on preferred, $210,000; balance, $330,517. Pres., C. M. Woodward.—(V. 79, p. 629, 2083.

American Sewer Pipe Co.—See page 414.

American Shipbuilding Co.—ORGANIZATION. — Incorporated in New Jersey on March 16, 1899, to unite the shipbuilding and kindred business of the Great Lakes. V. 68, p. 770; V. 69, p. 1266; V. 71, p. 344, 1014; V. 73, p. 390. Div. on pref., July, 1899, to Jan. 16, 1905, inclu., 7 p. c. per an. (1¾ Q.-J.) On common, 2 p. c. for year, paid quarterly, Dec., 1902, Mar., 1903, and June, 1903; 1½ p. c., 1903-5. dividends on common were passed for the present. V. 77, p. 2036; V. 80, p. 165. Report for year ending June 30, 1904, in V. 79, p. 1640, showed: Net earnings, $1,028,175; div. on pref., $553,000; div. on common (1 p. c.) $76,000; depreciation, maintenance, reserve etc., $288,- 548; total charges, $911,127. Pres., Joseph G. Wallace; Chief Engineer, Treas., R. C. Wetmore; Sec., Ora J. Fish. Directors, V. 73, p. 390; V. 77, p. 1466; V. 79, p. 1463. Office, Cleveland, O.—(V. 80, p. 224.)

American Smelting & Refining Co.—ORGANIZATION, ETC.—Incorporated April 4, 1899, under laws of New Jersey. V. 68, p. 668. Owns and operates plants for the smelting of ores and the treatment of lead bullion, copper lead bullion and matte, in Utah, Montana, Colorado, Kansas, Nebraska, Illinois, New Jersey, Mexico and elsewhere. The principal merchantable products are bar gold and silver, by lead electrolytic copper and blue vitriol. Also leases the Kansas City Smelting & Refining Co., the Omaha & Grant Smelting Co., one of its rights of stock, etc., see V. 69, p. 870; V. 69, p. 471, 523; V. 70, p. 232, 281; V. 73, p. 574; V. 77, p. 2340; V. 79, p. 1042. Contract with Federal Mining & Smelting Co., V. 79, p. 1042.

In April, 1901, the property of the Guggenheim's was acquired, the stock being increased from $27,400,000 each of common and preferred to $50,000,000 each. The output of lead and silver is stated, as now controlled, 80 per cent of the product of U. S. See V. 71, p. 1271; V. 72, p. 138, 724; see circular in V. 72, p. 185. V. 71, p. 1271. Omaha & Grant Smelt. Ist 5s of March 1, 1911, $663,000, retirable about $70,000 annually by sinking fund, are the only bonds now.

DIVIDENDS on pref. to Jan., 1905, inclusive, 7 p. c. per an. (1¾ Q-J) On common, in 1904, 5 p. c; in 1905, Jan., 1¼ p. c.

REPORT.—Report for year ending June 30, 1904, at length in V. 79, p. 1022, 1041, showed: Gross, $9,425,442; net, $7,814,319; dividend, on pref (7 p. c.), $3,500,000; div. on common (2½ p. c.), $1,250,000; bal., sur., $3,064,319.

DIRECTORS—E. W Nash (Pres't and Chairman of Board), Daniel Guggenheim (Vice-Pres't Com.), Isaac Guggenheim (Treas. and Assistant), Morris Guggenheim, Simon Guggenheim, H. L. Higginson, Grant B. Schley, A. A. Meyer, W. H. Aldis, M. Thatcher, J. T. Grant, Gov. C. Barton, Dennis Sheedy (Sec. Wetherell, A. Eisen, H. A. Terrell, Clinton Dewey, Fred. Egar I Newhouse and Edward Brush, Ft Bros way.—V. 79, p. 2 ec; V. 80, p. 165.)

American Snuff Co.—Incorp. in N. J., Mar., 1900. Stock of Tobacco owns $7,500,000 common and $2,500,000 pref. stock. For list of properties merged, see V. 70, p. 533, 634; statement to N.Y. Stock Exchange, V. 72, p. 625, 672; V. 74, p. 1274. Litigation, 111 Fifth Ave., N. Y., 1901, to Jan., 1905, 6 p. c. yearly. Div. on common, Jan., 1903, to Jan., 1905, Incl., 10 p. c.

REPORT.—Report for year ending Dec. 31, 1903 (in V. 78, p. 986), showed: Net earnings, $2,177,828; div. on pref. (6 p. c.), $720,000; div. on common (10 p. c.), $1,000,170; bal., sur., $357,658. Pres., Marcus J. Gordon; Sec. and Treas., C. S. Christian. 111 Fifth Ave., N. Y.—(V. 75, p. 1255; V. 76, p. 540; V. 78, p. 986.)

American Soda Fountain.—See page 414.

American Spirits Mfg.—See DISTILLERS' SECURITIES CORP'N.

American Steel Foundries Co.—See page 414.

Am. Straw Board.—See United Box B. & P. Co.; V. 78, p. 766, 2601.

American Sugar Refining.—A N. J. corporation, successor in Jan., 1891, of the Sugar Refineries Co. organized in 1887; plan, V. 45, p. 906. Capital stock, common, $45,000,000, authorized, in Jan., 1892, to $75,000,000 (half pref.) to acquire the capital stock of the four Philadelphia refineries and a sugar refinery in the Baltimore refinery. Spreckels's refinery in California has been held under lease to the "Western Sugar Refining Co." of which the "trust" owns one-half the stock. Best-sugar interest acquired, V. 64, p. 841; V. 77, p. 771; coffee plants, V. 63, p. 1157; V. 64, p. 40; V. 70, p. 688, 1051; V. 71, p. 914; V. 72, p. 1137. Beet sugar refineries in U. S., V. 66, p. 132; V. 68, p. 280; V. 69, p. 1249; V. 76, p. 887, 1194. In June, 1900, three independent refineries were consolidated as the Nat. Sugar Refining Co. (see V. 70, p. 1096; V. 71, p. 891). See V. 70, p. 482, 634, 995, 1051; V. 71, p. 136, 237, 699. Independents, V. 73, p. 238.

Estimated to have supplied in 1902 about 65 per cent of the output of refined sugar in the U. S., 70 per cent in 1903, 75 p. c. in 1904. See V. 71, p. 31; V. 67, p. 632; V. 69, p. 1104; V. 74, p. 96; V. 76, p. 160.

STOCKS.—Authorized, $15,000,000 each common and preferred issued, common, $14,500,000; pref., as in table. *Dividends*—On pref., Jan., 1898, to Oct., 1899, incl., 7 p. c. per an. (1¾ Q. J.); none since.

BONDS.—Walter G. Oakman and Geo. R. Turnbull are trustees. V. 69, p. 356. Call 103, 1195. Of the 1½ millions above, $843,000 were on Oct. 31, 1904, in treasury.

REPORT.—Report for year ending Aug. 31, 1904, V. 79, p. 2083, showed Profits above interest and $81,495 for improvements, etc., $116,515.

OFFICERS.—Pres't, Chas. A. Stadler; Sec'y, F. D. S. Bethune Treas., Joseph L. Stanton. Directors, Nov., 1904, V. 79, p. 2149 N. Y. office, 634 St. & E. R.—(V. 79, p. 2083, 2149, 2589.

American Pneumatic Service.—See page 414.

American Radiator.—Incorp. in N. J. on Feb. 10, 1899. See V. 69, p. 270. Office, see table above. Dividends on pref., May, 1899, to Nov., 1904, inclusive, 1¾ p. c quarterly (Q-F 15). First dividend on common, p. c., quarterly, paid Dec. 31, 1904. Report for year ending June 30, 1904, with bal. sheet, V. 78, p. 2656, showed: Net earnings, $540,517; 7 p. c. on preferred, $210,000; balance, $330,517. Pres., C. M. Woodward.—(V. 79, p. 629, 2083.

American Sewer Pipe Co.—See page 414.

American Shipbuilding Co.—ORGANIZATION. — Incorporated in New Jersey on March 16, 1899, to unite the shipbuilding and kindred business of the Great Lakes. V. 68, p. 770; V. 69, p. 1266; V. 71, p. 344, 1014; V. 73, p. 390. Div. on pref., July, 1899, to Jan. 16, 1905, inclu., 7 p. c. per an. (1¾ Q-J.) On common, 2 p. c. for year, paid quarterly, Dec., 1902, Mar., 1903, and June, 1903; 1½ p. c., 1903-5. dividends on common were passed for the present. V. 77, p. 2036; V. 80, p. 165. Report for year ending June 30, 1904, in V. 79, p. 1640, showed: Net earnings, $1,028,175; div. on pref., $553,000; div. on common (1 p. c.) $76,000; depreciation, maintenance, reserve etc., $288,- 548; total charges, $911,127. Pres., Joseph G. Wallace; Chief Engineer, Treas., R. C. Wetmore; Sec., Ora J. Fish. Directors, V. 73, p. 390; V. 77, p. 1466; V. 79, p. 1463. Office, Cleveland, O.—(V. 80, p. 224.)

American Smelting & Refining Co.—ORGANIZATION, ETC.—Incorporated April 4, 1899, under laws of New Jersey. V. 68, p. 668. Owns and operates plants for the smelting of ores and the treatment of lead bullion, copper lead bullion and matte, in Utah, Montana, Colorado, Kansas, Nebraska, Illinois, New Jersey, Mexico and elsewhere. The principal merchantable products are bar gold and silver, by lead electrolytic copper and blue vitriol. Also leases the Kansas City Smelting & Refining Co., the Omaha & Grant Smelting Co., one of its rights of stock, etc., see V. 69, p. 870; V. 69, p. 471, 523; V. 70, p. 232, 281; V. 73, p. 574; V. 77, p. 2340; V. 79, p. 1042. Contract with Federal Mining & Smelting Co., V. 79, p. 1042.

In April, 1901, the property of the Guggenheim's was acquired, the stock being increased from $27,400,000 each of common and preferred to $50,000,000 each. The output of lead and silver, it is stated, is now controlled 80 per cent of the product of U. S. See V. 71, p. 1271; V. 72, p. 138, 724; see circular in V. 72, p. 185. V. 71, p. 1271. Omaha & Grant Smelt. 1st 5s of March 1, 1911, $663,000, retirable about $70,000 annually by sinking fund, are the only bonds now.

DIVIDENDS on pref. to Jan., 1905, inclusive, 7 p. c. per an. (1¾ Q-J) On common, in 1904, 5 p. c; in 1905, Jan., 1¼ p. c.

REPORT.—Report for year ending June 30, 1904, at length in V. 79, p. 1022, 1041, showed: Gross, $9,425,442; net, $7,814,319; dividend, on pref (7 p. c.), $3,500,000; div. on common (2½ p. c.), $1,250,000; bal., sur., $3,064,319.

DIRECTORS—E. W Nash (Pres't and Chairman of Board), Daniel Guggenheim (Vice-Pres't Com.), Isaac Guggenheim (Treas. and Assistant), Morris Guggenheim, Simon Guggenheim, H. L. Higginson, Grant B. Schley, A. A. Meyer, W. H. Aldis, M. Thatcher, J. T. Grant, Gov. C. Barton, Dennis Sheedy (Sec. Wetherell, A. Eisen, H. A. Terrell, Clinton Dewey, Fred. Egar I Newhouse and Edward Brush, Ft Bros way.—V. 79, p. 2 ec; V. 80, p. 165.)

American Snuff Co.—Incorp. in N. J., Mar., 1900. Stock of Tobacco owns $7,500,000 common and $2,500,000 pref. stock. For list of properties merged, see V. 70, p. 533, 634; statement to N.Y. Stock Exchange, V. 72, p. 625, 672; V. 74, p. 1274. Litigation, 111 Fifth Ave., N. Y., 1901, to Jan., 1905, 6 p. c. yearly. Div. on common, Jan., 1903, to Jan., 1905, Incl., 10 p. c.

REPORT.—Report for year ending Dec. 31, 1903 (in V. 78, p. 986), showed: Net earnings, $2,177,828; div. on pref. (6 p. c.), $720,000; div. on common (10 p. c.), $1,000,170; bal., sur., $357,658. Pres., Marcus J. Gordon; Sec. and Treas., C. S. Christian. 111 Fifth Ave., N. Y.—(V. 75, p. 1255; V. 76, p. 540; V. 78, p. 986.)

American Soda Fountain.—See page 414.

American Spirits Mfg.—See DISTILLERS' SECURITIES CORP'N.

American Steel Foundries Co.—See page 414.

Am. Straw Board.—See United Box B. & P. Co.; V. 78, p. 766, 2601.

American Sugar Refining.—A N. J. corporation, successor in Jan., 1891, of the Sugar Refineries Co. organized in 1887; plan, V. 45, p. 906. Capital stock, common, $45,000,000, authorized, in Jan., 1892, to $75,000,000 (half pref.) to acquire the capital stock of the four Philadelphia refineries and a sugar refinery in the Baltimore refinery. Spreckels's refinery in California has been held under lease to the "Western Sugar Refining Co." of which the "trust" owns one-half the stock. Best-sugar interest acquired, V. 64, p. 841; V. 77, p. 771; coffee plants, V. 63, p. 1157; V. 64, p. 40; V. 70, p. 688, 1051; V. 71, p. 914; V. 72, p. 1137. Beet sugar refineries in U. S., V. 66, p. 132; V. 68, p. 280; V. 69, p. 1249; V. 76, p. 887, 1194. In June, 1900, three independent refineries were consolidated as the Nat. Sugar Refining Co. (see V. 70, p. 1096; V. 71, p. 891). See V. 70, p. 482, 634, 995, 1051; V. 71, p. 136, 237, 699. Independents, V. 73, p. 238.

Estimated to have supplied in 1902 about 65 per cent of the output of refined sugar in the U. S., 70 per cent in 1903, 75 p. c. in 1904. See V. 71, p. 31; V. 67, p. 632; V. 69, p. 1104; V. 74, p. 96; V. 76, p. 160.

MISCELLANEOUS.

For explanation of columns headings, &c., see notes on first page of tables.	Date of Bonds	Size, or Par Value.	Amount Outstanding	Rate per Cent.	When Payable	Where payable, and by Whom.	Bonds—Principal, When Due. Stocks—Last Dividend.
American Telegraph & Cable—Stock, 5 per cent rental....	....	$100	$14,000,000	5	Q.—M.	N. Y., west Union Office	Dec '04, 1½%
American Telephone & Telegraph—Stock, $250,000,000	....	100	191,546,000	7½	Q.—J.	do	Jan 16'05, 2½
Collateral trust mortgage, cur. *OB* (V. 70, p. 40)....	1899	1,000	28,000,000	4	J. & J.	N.Y.,Mann,Tr.,& Bost'n	July 1, 1929
Collateral trust notes, gold. *OB*....	1904	1,000&c	20,000,000	5 g.	M. & N.	do	May 2, 1907
Am. Bell deben. *OB*. V. 67, p. 72, 1355; V. 70, p. 40.&c	1898	1,000	10,000,000	4	J. & J.	Bost., Nat. Bk. of Com.	July 1, 1908
Amer. Thread—Pref. stock, $6,000,000 5 p.c., cum.,& or &	....	5	4,890,475	5 in 1904	J. & J.	Guar. Trust Co., N. Y.	Jan. 2, '05, 2½
1st mortgage, $6,000,000, gold or &	1899	500 &c.	6,000,000	4 g. or &	J. & J.	do do	Jan. 1, 1919
American Tobacco Co.—Com. stock ($100,000,000 auth.)	....	....	40,242,450	....	....	....	....
Pref. (also as to ass.), $8,000,000 6% cum. See text.	....	100	78,689,100	See text.	Q.—J.	N. Y., Morton Trust Co.	Jan. 3, '05, 1½
Gold bonds (1st mortgage), $50,000,000 auth. *Mo.o'der*	1904	500 &c.	39,930,410	6 g.	A. & O.	New York	Oct., 1904
do do do	....	$78,689,10 0 auth. *Mo.o'der*	78,689,100	4 g.	F. & A.	....	Aug. 1, 1951
Con'l Tobacco gold deben., $2,000,000 (V. 70, p. 331)	1900	100 &c	1,581,100	6 g.	A. & O.	Baring, Magoun & Co.	Apr. 1905
American Typefounders—Com. stock....	....	100	4,000,000	4 in 1904	Q.—J.	Stocks marked.	Jan 16'05, 1%
Pref. stock, 7 per cent, cumulative, $2,000,000.	....	100	1,648,800	7 in 1904	Q.—J.	do	Jan 15'05, 1¾
Deb., g., $1,500,000, a., $200,000 rem. Sub. Disp. '00 M.	1896	1,000	900,000	6 g.	M. & N.	N. Y., Merc. Trust Co.	Nov. 15, 1906
Amer. Wallaham Watch Co.—Stock, $4,000,000....	....	100	4,000,000	10 in '04	J. & D.	By company's check.	Dec. 1, '04, 6%
Am. Wind. Glass Mach.—Stock, $6,557,794 7% cum., pref.	....	100	19,115,558	....	....	....	....
American Writing Paper—Pref. stock, 7 p. c., cum., $2,500,000	....	100	2,500,000	7 in 1904	Q.—J.	N. Y., Guaranty Tr. Co.	Jan. 16,'05, 1¾
Amer. Writing Paper—Pref. stock, 7% cum., $12,500,000	....	....	12,500,000	....	....	....	....
1st M., s.f., $17,000,000, call aft. July, '09, 105. *OB*. & c'	1899	1,000	16,219,000	5 g.	J. & J.	Boston, Old Colony Tr. Co.	July 1, 1919
Associated Merchants—Common stock....	....	100	5,000,200	See text.	Q.—J.	Hud. Tr., Hoboken, N.J.	Dec. 1, '04, 2
1st pref., 5 p. c. cum., $10,000,000, convert. at par...text	....	100	4,920,300	See text.	Q.—J.	do do	Jan. 16'05, 1½
2d pref., 6 p. c. cum., see text....	....	100	4,920,300	See text	Q.—J.	do do	Jan. 16'05, 1½
Bethlehem Steel Corp.—Stock, $15,000,000, (7% non-cu. pf.)	....	....	30,000,000	....	....	....	....
Collateral trust mortgage, $3,000,000, g., s. f.	1904	....	3,000,000	6 g.	....	....	1914
Beth. Steel corp. mort., $5,000,000 g., s. f. (V. 79, p. 1155)	1908	....	2,750,000	6 g.	Q.—F.	....	Aug. 1, 1908
Beth. Iron, 1st mort., assumed by Beth. Steel Co. *FP.o'*	1888	1,000	1,351,000	5	F. & A	Phila. Fidelity Trust.	Feb., 1907

STOCK.—In 1901 each class of stock was increased from $37,500,000 to $45,000,000 by sale at par to shareholders. V. 73, p. 617.

DIV.—P. c.) 1892, '93, 1894 to 1899, '00, '01, '02, '03, '04, 1905. Common ...) 0% 2¼ % 5% 6% 7% 8% 9% 10% 11% 12% Jan., 1% Preferred ...) 7p. c. y'rly to date; nearly all Q.-J. V. 71, p. 1168.

REPORT.—No recent report. Annual meeting in 1905, see V. 80, p. 165.

BALANCE SHEET— *Dec. 31, 1903. Dec. 31, '02. Dec. 31, '01.*
Real estate and machinery.. $34,000,000 $34,000,000 $34,000,000
Cash and debts receivable.. 34,683,022 30,046,750 36,862,702
Investments in the company's.. 4,943,127 45,276,077 39,114,382
Sugar, raw and refined..... 12,338,661 15,842,924 12,248,640
Total assets..... $134,187,868 $125,825,641 $122,551,883
Capital stock..... $90,000,000 $90,000,000 $82,580,000
Debts..... 31,923,968 24,858,321 24,364,027
Reserves..... 12,265,836 10,871,320 9,907,491
Total liabilities $134,187,868 $125,829,641 $122,551,883

DIRECTORS.—H. O. Havemeyer, Chairman, New York; Samuel M. Palmer, John Mayer, W. B. Thomas, John E. Parsons; Treasurer, Arthur Donner. Transfer office, 117 Wall St., N.Y.—(V. 80, p. 165.)

American Telegraph & Cable.—Owns two cables between Nova Scotia and Ireland. Lease dated 1902 to Western Union, which see.

American Telephone & Telegraph Co.—ORGANIZATION.—Owns a large interest, generally a majority interest, in the capital stock of all the leading telephone companies operating under Bell patents throughout the United States (except the Michigan State Telephone Co.); also owns the system of long-distance telephone lines by which all are united. See map of long-distance lines, V. 74, p. 826, 1053; 1222; V. 76, p. 817. Capitalization licensee co.'s, see V. 73, p. 446, 535; V. 74, p. 1222; V. 75, p. 1155; V. 76, p. 1155. On Dec. 31, 1904, 4,480,586 instruments in use, against 3,779,517 on Dec. 31, 1904. Decision as to Berliner patent, V. 72, p. 439; V. 73, p. 186; V. 76, p. 244. Purchases, V. 73, p. 1277; V. 74, p. 1222; V. 75, p. 155.

STOCK.—On June 3, 1901, the authorized stock was increased from $100,000,000 to $150,000,000 and on Mar. 1, 1903, to $250,000,000. Of the new stock, $61,942,300 was issued in exchange for stock of others, as per in 1903. This increased the outstanding stock to $131,546,000, excluding $77,116,800 held by American Telephone Co. and virtually unissued. V. 76, p. 1356; V. 77, p. 39, 771.

DIVIDENDS.—July, 1900, to Oct., 1904, inclusive, 7% per cent per annum, viz.: July 16, 2¼; Oct. 15, 2¼; Jan. 15, 2¼; Apr. 15, 2¼.

BONDS.—The collateral trust mortgage of 1899 provides for the immediate needs of the company and for future extensions as required and secures equally the coupon and registered bonds of $20,000,000 debentures. V. 70, p. 40; V. 72, p. 874. On deposit of additional collateral, further bonds may be issued, but to an amount not exceeding 75 per cent of the estimated value of the collateral and the issue at any time outstanding must not exceed the amount of the company's capital stock then paid up. V. 69, p. 1195, 1249; V. 70, p. 40. The $20,000,000 five p. c. 4 notes of 1904 are secured by deposit of $25 000,000 collateral trust bonds of 1899. V. 78, p. 1443.

REPORT.—Report for 1903 in V. 78, p. 1219, showed:

Year ending Dec. 31.	1903.	1901.
Total gross earnings.....	$16,545,632	$13,277,457
Surplus over interest charges.....	10,584,665	7,835,272
Paid dividends 7% p. c.....	9,208,220	7,393,286

Pres., Fred. P. Fish. Directors (Mar., 1903), V. 74, p. 682; V. 76. p. 655. —(V. 79, p. 153, 272, 705, 1267, 1705, 2207, 2798; V. 80, p. 224.)

American Thread Co.—See page 414.

(The) American Tobacco Co.—ORGANIZATION.—Incorporated on Oct. 20, 1904, as an amalgamation, under the laws of New Jersey, pe plan, V. 79, p. 1024, of the American, the Consolidated and the Continental tobacco companies. V. 79, p. 1705. See application to list, V. 80, p. 168; statements of those companies in this Section for July, 1904.

The American Snuff Co. is controlled, $10,000 000 of its stock being owned; also $2,000,000 of the $10,000,000 stock of the American Cigar Co., whose 4 p. c. notes ($20,000 000 authorized) were guaranteed, principal and interest, by the American and Continental companies. V. 73, p. 1113; V. 72, p. 531, 1037; V. 73, p. 1394. The Havana Company is controlled. V. 74, p. 1141. See statements of three companies named in the above, in this Section for July, 1904, and earlier issues.

In sept, 1902, an agreement was made with the Imperial Tobacco Co. of England by which the two interests are let undisturbed in their own countries, respectively, and the Imperial Co. has since conducted over to the British-American Tobacco Co., of whose $30,000,000 stock the Consolidated owned $20,000,000 and the Imperial $10,000,000. V. 75, p. 735; V. 73, p. 618, 724, 1359; V. 76, p. 868, 921. P. Lorillard Co. common and also $1,581,100 of its $2,000,000 preferred stock in exchange for $1,581,100 of its bonds. V. 70, p. 331, 1051; V. 71, p. 646. American Stogie Co., see V. 77, p. 148.

STOCK.—Of the stock, $1,310,900 preferred and $59,757,550 common are reserved. The preferred stock is entitled to vote on all matters as the statute expressly gives the power to vote. See V. 79, p. 1025; V. 80, p. 167.

DIVIDENDS.—First div. (quar.) on pref., 1¾ p. c., paid Jan. 3, 1905.

BONDS.—No mortgage on the property or specific charge on earnings shall be created except in express subordination to the rights of the holders of both issues of bonds. The rights of the 6 per cents are prior to those of the 4s. A sinking Fund of $500,000 is to be paid annually to the trustee of the 6 p c bonds for their purchase in the open market at not exceeding 120, the money, in case they cannot be obtained, to be returned to company. See V. 79, p. 1956; V. 80, p. 167. In Jan., 1905, $51,2 0,200 of the $56 000,400 6 p. c. bonds and $72,500 of the $78,689,000 4 p. c. bonds had been deposited, with authority to list the balance as exchanged under plan.

EARNINGS, Etc.—Balance sheet Dec. 20, 1904, V. 80, p. 168 The position of the new company on the basis of the earnings in 1903 (V. 78, p. 1107), excluding duplication, is given in full as follows:

Net earnings of constituent companies in 1903, after excluding amounts of large sums for extension of business..... $22,228,182
Deduct requirements of new company—
Interest on $56,090,416 6 per cent bonds..... $3,365,425
Interest on $78,689,100 4 per cent bonds, if issued..... 3,147,564
Dividends on $78,689,100 6 per cent preferred stock..... 4,721,346
Balance, surplus, applicable to common stock..... *$10,993,847

OFFICERS.—President, James B. Duke; Vice-Presidents, John B. Cobb, Caleb C. Dula and Charles E. Hallwell; Treasurer, H. Harris and Frank S. Hi l; Secretary, Wm. H. McAllister; Treasurer, John M. W. Hicks. Directors, V. 79, p. 1024.—(V. 79, p. 2798; V. 80, p. 118, 150.)

American Type Founders Co.—Incorporated in 1892 under laws of N. J., V. 55, p. 625 and adv. In 1896 the capital stock was readjusted. V. 62, p. 882. Financing in 1903, V. 76, p. 656; V. 79, p. 953, 1305. Bills payable Dec. 31, 1904, $850,000. Contracts, V. 77, p. 1293; V. 79, p. 703.

Dividends on com.: Oct., 1898, 5p. Jan., 1905, incl., 4 p.c. per an. In 1899, 1900, 1901, 1902, 6 p. c. per an and in 1903, 1903, 3 p. c. was paid. Div. on pref. paid July, 1902, to Jan., 1905, incl., 1¾ p.c. quar.

ANNUAL REPORT.—Report for year ending August 31, 1904, in V. 79, p. 703, showed gross profits after deducting expenses, $4,022,229; interest charges, $692,276; net profits, $3,329,953. Dividends (4 p.c.) $160,000; div. on pref., $111,434; bal., sur., $75,514. Pres., R. W. Nelson, 500 Sansome street, San Francisco. (V. 79, p. 1705.)

American Waltham Watch.—Incorporated in Massachusetts in 1854; manufactures "Waltham" watches; factory situated at Waltham, Mass. Daily output of watches movements, 3,000. V. 76, p. 1204.

DIVIDENDS, 1879-95, '96, '97, '98, '99, '01 '02, '03, 1904. Per cent, 18 yearly. 6 6 6 2½ 10 10 10 12 10

In 1900, 1901, 1902, 4 p. c. In 1903, 6 p. c. and 2 extra. Balance sheet Mar. 31, 1904, V. 78, p. 2440.—(V. 79, p. 245.)

American Window Glass Machine Co.—See page 414.

American Woolen Co.—ORGANIZATION.—Incorporated Mar. 29 1899, under laws of New Jersey as a consolidation of the Washington Mills, Lawrence, Mass.; National Providence Mills, Providence, R. I., etc., see V. 68, p. 472; see also p. 617; V. 69, p. 77; V. 73, p. 446; V. 73 p.446; V. 74, p. 52. Statement to stock Exchange, see V. 80, p. 224.

STOCK.—Authorized by stockholders, $25,000,000 preferred and $40,000,000 common. Outstanding preferred, as in table: common, $29,501,100. Dividends on preferred, July, 1899, to and including Jan. 1904, inclusive, 7 p. c. per annum (Q.-J. 15). Only then is $50,000 bonds of Chase Mills, already provided for. V. 71, p. 1316.

EARNINGS.—Report for year ending Jan. 31, 1903, in V. 78, p. 985, 1113, showed: Net profits, $3,344,520; previous surplus and adjustments, $1,142,407; $4,611,076; dividends (7 p. c.), $1,400,000; bal., surplus, $6,554,586. Pres., Fredk. Ayer; Vice Pres and Treas., W. M Wood; Asst. Treas., W. H. Dwelly Jr.; Sec., Jos. T. Shaw. Office, Ames Building, Boston, Mass. Directors (Mar., 1903), V. 76, p. 1118.

American Writing Paper Co.—ORGANIZATION.—Incorporated, in New Jersey on June 25, 1899, as a consolidation of the writing paper mills. See prospectus, V. 68, p. 1175, 1277. Capital, $12,500,000, of which $2,000,000 in treasury; par of shares, $100; preferred stock and bonds as in table. See V. 70, p. 998. Of the $17,000 000 bonds, $831,000 were in the sinking fund in Jan., 1905, and $400,000 in the treasury uncancelled. V. 76, p. 540. Report for calendar year 1903, balance sheet, in V. 78, p. 1921, showing: Net income, $1,473,852; in, on bonds, construction, depreciation, etc., $1,099,742; bal., sur., $374,110; sinking fund, $115,575.

OFFICERS.—President, N. Curtis Clafin; Secretary, George B. Holbrook Secretary, E. H. Hall, Holyoke, Mass. New directors May, 1904, V. 78, p. 1963 —(V. 78, p. 770, 818, 1221, 1963.)

Anaconda Copper Mining Co.—V. 78, p. 2013; V. 79, p. 1703.)

Associated Merchants' Co.—ORGANIZATION.—Incorporated in Apr., 1901, in Connecticut, under special charter, and acquired, in 1901, 100 of the $9,000,000 stock of the R. H. Claflin Co.; 12,000 of the 18,000 shares of preferred and 6,000 of the 12,000 shares of common stock of the Adams Dry Goods Co. and the business of James Butler, Limited, in 1902. See V. 74, p. 1222. Purchase of business of Posner Bros of Baltimore (now Stewart and Co.) and in 1903, 2,000 shares ($200,000) of the $250 000 common stock of (S. Gunther's Sons. V. 76, p. 449. V. 73, p. 1359. Purchase of H. O'Neil & Co., purchased by President Claflin, will probably be taken over later. V. 76, p. 540. The 1st pref. is exchangeable at par at holder's option, into either com. or 2d pref. stock. Oct. 1904, the rights to dividends were amended so that the 1st and 2d pref. are entitled to receive 4 p. c. extra above 6 and 8 p. c., respectively, for each 1 p. c. the common shall receive over 7 p. c. V. 79, p. 1766; V. 80, p. 118.

DIVIDENDS.—On preferred stocks, 5 p. c. on 1st pref. and 7 p. c. on 2d pref. to Oct., 1904 (Q.-J.); on common, 1901, 1902, 1903, 1904, 3 p. c. extra and on 2d pref., 1¼ p. c. quarterly, and in Dec., 1904, 4 p. c. extra. V. 79, p. 2458.

REPORT.—Report for 6 mos. ending Aug 1, 1904, with balance sheet, was in V. 79, p. 785. President, John Claflin.—(V. 80, p. 118.)

Barney & Smith Car Co.—See page 414.

Bay State Gas Co.—See p. 414.

Bethlehem Steel Corporation.—ORGANIZATION.—Incorporated in New Jersey on Dec. 10, 1904, as successor per plan V. 78, p. 587

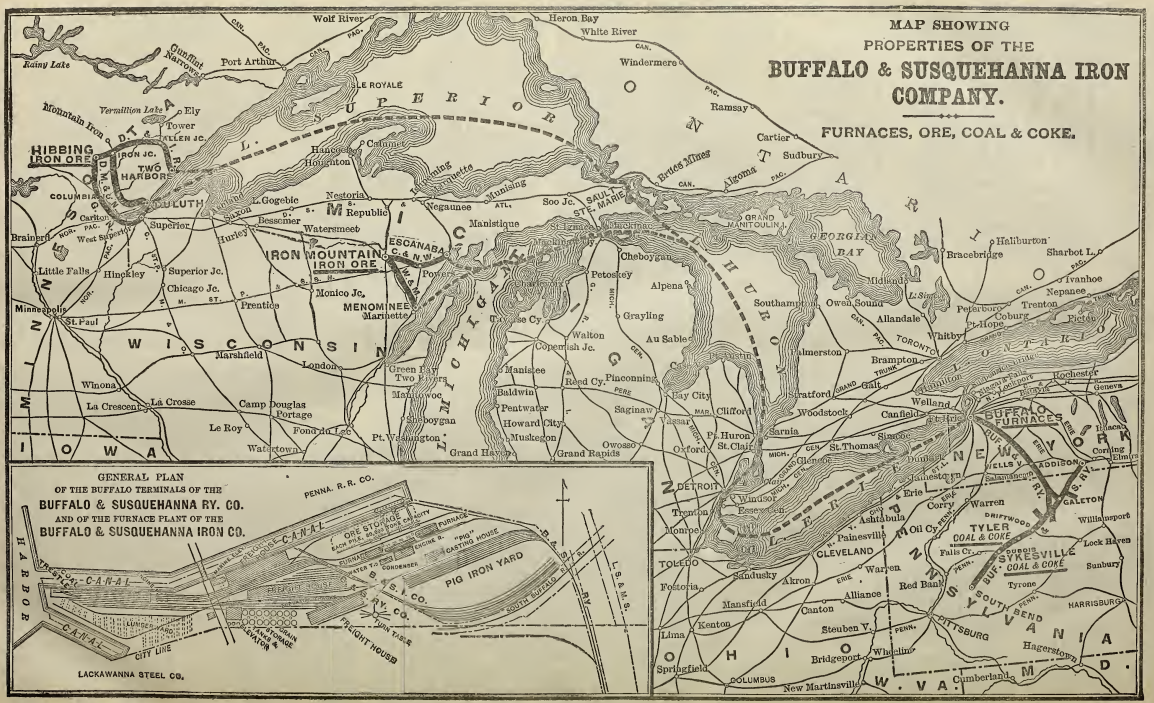
MAP SHOWING
PROPERTIES OF THE
BUFFALO & SUSQUEHANNA IRON COMPANY.
FURNACES, ORE, COAL & COKE.
GENERAL PLAN
OF THE BUFFALO TERMINALS OF THE
BUFFALO & SUSQUEHANNA RY. CO.
AND OF THE FURNACE PLANT OF THE
BUFFALO & SUSQUEHANNA IRON CO.
HARBOR
CANAL
PENNA. R.R. CO.
ORE STORAGE
PIG IRON YARD
FURNACES
CASTING HOUSE
ENGINE & BOILER HOUSE
WATER & CONDENSER
BLAST FURNACE
BUFFALO & SUSQUEHANNA RY. CO.
BUFFALO & SUSQUEHANNA IRON CO.
FREIGHT HOUSE
L.S. & M.S.
CITY LINE
LACKAWANNA STEEL CO.
Rainy Lake
Wolf River
Heron Bay
White River
Windermere
Ramsay
Cartier
Sudbury
Bruce Mines
Algoma
Port Arthur
Gunflint Narrows
LE ROYALE
Vermilion Lake
Ely
Tower
ALLEN JC.
IRON JC.
HIBBING IRON ORE
TWO HARBORS
DULUTH
COLUMBIA JC.
Carlton
Brainerd
West Superior
Superior
Gogebic
Nestoria
Republic
Negaunee
Soo Jc.
SAULT STE. MARIE
Manistique
GRAND MANITOULIN I.
GEORGIAN BAY
Halliburton
Bracebridge
Sharbot L.
Ivanhoe
Nepanee
Trenton
Picton
Peterboro
Coburg
L. Hope
Whitby
TORONTO
Allandale
Midland
L. Simcoe
Owen Sound
Southampton
Cheboygan
Petoskey
Alpena
Hurley
Bessemer
Watersmeet
ESCANABA
IRON MOUNTAIN
IRON ORE
Powers
Monico Jc.
MENOMINEE
Marinette
Little Falls
Hinckley
Superior Jc.
Chicago Jc.
Prentice
Minneapolis
St. Paul
Grayling
Au Sable
Walton
Copemish Jc.
Manistee
Baldwin
Pentwater
Howard City
Muskegon
Grand Haven
Grand Rapids
Reed Cy.
Pinconning
Bay City
Saginaw
Clifford
Almerton
Brampton
Guelph
Stratford
Woodstock
Welland
Canfield
Rochester
Geneva
Ithaca
Corning
Elmira
Marshfield
London
Green Bay
Two Rivers
Manitowoc
Sheboygan
Port Washington
Waukesha
Winona
La Crescent
La Crosse
Camp Douglas
Portage
Le Roy
Fond du Lac
Sarnia
St. Thomas
Simcoe
Oxford
Windsor
Detroit
Trenton
Monroe
Toledo
Sandusky
Fostoria
Mansfield
Lima
Kenton
Springfield
COLUMBUS
Akron
Canton
Alliance
Warren
Youngstown
Ashtabula
Painesville
CLEVELAND
Oil Cy
Franklin
Corry
Warren
Erie
Jamestown
Salamanca
Olean
Addison
Galeton
Williamsport
Lock Haven
Sunbury
Harrisburg
Tyrone
Red Bank
Steuben V.
Bridgeport
Wheeling
Pittsburg
Hagerstown
Cumberland
New Martinsville
W. VA.
MD.
PENN.
OHIO
N. YORK
BUFFALO FURNACES
TYLER COAL & COKE
SYKESVILLE COAL & COKE
DRIFTWOOD
Falls Cr.
Punxsutawney
Sykesville
Buffalo Jc.
Driftwood
Cameron
Wells V.
Addison
Salamanca
Olean
Galeton
Corry
Warren
Erie
Jamestown
Ashtabula
Painesville
Oil Cy
Franklin
Red Bank
Tyrone
Harrisburg
Williamsport
Lock Haven
Sunbury
Hagerstown
Cumberland
New Martinsville
Wheeling
Bridgeport
Steuben V.
Pittsburg

MISCELLANEOUS.

For explanation of column headings, &c., see notice on first page of tables.	Date of Bonds	Size, or Par Value.	Amount Outstanding	Rate Per Cent.	When Payable	Where Payable, and by Whom.	*Bonds*—Principal. When Due. *Stocks*—Last Dividend.
B'klyn Ferry (Consl.)—B'klyn & N. Y. Ferry, 1st M. c&r Consol. mortgage, $7,500,000 K. ..... c'	1898	$1,000	$1,000,000	6	J. & J.	B'klyn, First Nat. Bank	Jan. 1, 1911
		1,000	6,500,000	5 g.	F. & A.	N.Y.&B'klyn, Hollins & Co.	Aug. 1, 1948
Brooklyn Union Gas—Stock, $20,000,000.....	....	100	15,000,000	Sec text.	Q.—M.	By check from Co.'s off.	Dec. 1, '04, 2½
1st con., $15,000,000, g. G (for underlying bds. see text)	1892	1,000	14,546,000	5 g.	M. & N.	N.Y., Chase Nat. Bank.	May 1, 1945
Debentures, convertible after 2 years.....	1904	500 &c.	3,000,000	6	M. & S.	do do	Mar. 1, 1909
Buffalo Gas—1st M., $5,000,000, red. at 115, gold. N ..c'	1897	1,000	5,805,000	5 g.	A. & O.	N.Y., Standard Tr. Co.	Oct. 1, 1947
Buff. & Sus. Iron—1st M., $1,000,000, g., red. text. No'ce	1902	1,000	1,000,000	5 g.	J. & J.	N.Y., Knick. Trust Co.	Jan. 2, 1952
Bush. Terminal Co.—1st M., $3,000,000, conv. text ₹ c'	1902	1,000	3,459,000	4 g.	A. & O.	N.Y., Knick. Trust Co.	Apr. 1, 1952
1st consol. mortgage, $10,000,000, red. after 10 years.	....	.....	See text.	5 g.	.....	.....	50 years.
Cambria Iron—Stock (£ p. c. guaranteed).....	....	50	3,466,000	4 in 1904	A. & O.	Checks mailed.	Oct., '04, 2%
Cambria Steel—Stock, $50,000,000.....	....	50	45,000,000	3 in 1904	F. & A.	do do	Feb. 15'05, 75c
Term notes ($ 5,000 due 1905).....	1900	1,000	510,000	5	J. & D.	do	1905 to 1906
Celluloid Co.—Stock, $2,000,000, authorized.....	....	100	5,925,000	8 in 1904	Q.—J.	N. Y. Off., 30 Wash. Pl.	Jan. 30, '05, 2%
Central Foundry—Deben., $4,000,000, gold, red. 105.....	1899	.....	3,863,000	6 g.	M. & N.	N.Y., Bat'g, Maguon & Co.	May 1, 1919
Central & South American Telegraph—Stock $5,000,00...	....	100	4,725,000	6 in 1904	Q.—J.	N.Y., Cent. Tr., Lombard St., London.	Jan. 3, '05, 1½
Chicago Junction Railways & Union Stock Yards—Stock.....	....	100	6,500,000	6 in 1904	Q.—J.	N.Y., Office, 25 Broad St.	Jan. 3, '05, 1½
Preferred, 6 per cent cumulative, pref. also as to assets.	....	100	6,500,000	6 in 1904	Q.—J.	do do	July 1, 1915
Collateral trust, gold, $ or £..Ce ..... c'	1890	1,000	10,000,000	5 g.	J. & J.	N.Y., Cent. Tr.; London.	April 1, 1940
Mort. and coll. trust ref. gold bonds, $14,000,000, S. c' ar	1900	1,000 &c	4,000,000	4 g.	A. & O.	N.Y., Standard Tr. Co	Apr. 1, 1940
Chicago Pneumatic Tool Co.—Stock, $7,500,000.....	....	100	6,032,900	See text.	See text	Checks mailed.	Jan. 25, '04, 8
Clafflin (T. B.) Company—Common stock.....	....	100	3,823,200	5 in 1904	Q.—J.	Checks mailed.	Jan. 15, '05, 2½
1st pref. 5 per cent, *gold*, cum..... ₹ pref. as to princ'l	....	100	2,600,300	5 in 1904	Q.—F.	do do	Feb. 1, '05, 1¼
2d pref. 6 per cent, cumulative, gold and dividends	....	100	2,570,200	6 in 1904	Q.—F.	do do	Feb. 1, '05, 1½
Colorado Fuel & Iron—Conv. deben., red. at 105. ₹ c' ar	1901	1,000	1,710,000	5 g.	F. & A.	See text.	Aug. 1, 1911
Colorado Fuel Co's gen. mort., gold, s.f., red. 110. ₹ p. c'	1889	1,000	600,000	6 g.	M. & N.	N.Y., Metrop. Trust Co.	May 1, 1919
Col. F. & I. gen. M., $6,000,000, gold, s.f., red. 105. c' & r'	1903	1,000	5,500,000	5 g.	F. & A.	N.Y., Chase Nat. Bank	Feb. 1, 1943
Col. Indus. con. 1st M., $45,000,000, gu., text, red. 105. N	1904	100 &c.	29,358,000	5 g.	F. & A.	New York.	Aug. 1, 1934

of the United States Shipbuilding Co, and acquired the entire stock of the Bethlehem Steel Co. (see STP., Oct., 1902, and V. 78, p. 227,) and the entire capital stocks of the following shipbuilding concerns, the latter free from all liens:

Union Iron Works, San Francisco; Hyde Windlass Co. of Bath, Me.; Bath Iron Works, Bath, Me.; Moore & Scott Iron Works, Samuel L. Moore & Sons Co., Elizabethport, N. J.; Eastern Shipbuilding Co., New London, Conn.; Harlan & Hollingsworth Co., Wilmington, Del.; and Delaware River Iron Ship Building & Engine Works, Chester, Pa.

SECURITIES.—The preferred stock is preferred also as to assets. The bonds are secured by pledge of all the capital stock of the Bethlehem Steel Co. (which is to be $8,500,000 upon completion of the Bethlehem and other Pennsylvania steel companies) and of the subsidiary shipbuilding companies; sinking fund, $200,000 per annum. The only fixed charges said from taxes are: $1,000,000 Bethlehem bonds of 1901, $1,500,000 Beth Steel, $517,550; interest and sinking fund on new bonds, $380,000; total charges, $397,550.

REPORT.—See receiver's report old company in V. 77, p. 1744, showing status of constituent companies on July 31, 1903, and earnings for year ending Aug. 1, 1903, and for 5 months ending Jan. 1, 1904; V. 78, p. 227.

OFFICERS.—President, Charles M. Schwab; Vice-Pres., Edward M. Mollvain; Treas., Henry S. Snyder; Asst. Treas., John A. McGregor; Comptroller, H. Hope.

DIRECTORS.—C. M. Schwab (Chairman), George R. Sheldon, Thomas F. Ryan, John E. Borne, Pliny Fisk, Edward Mollvain, Archibald Johnston, C. W. Wetmore and Alfred Wright.—V. 78, p. 1758, 1759, 1760.

Borden's Condensed Milk Co.—ORGANIZATION—Incorporated in New Jersey on Apr. 24, 1899. V. 68, p. 821. Successor to New York Condensed Milk Co., and to various other companies; see V. 68, p. 821; U. S. V. 69, p. 1195; V. 74, p. 97, 579; V. 76, p. 656. Stock, all outstanding, common, $17,500,000; pref., 6 p. c. cum., $7,500,000, subject to call at 115 after 3 years and prior thereto less than twice what the call is, the number of shares to be drawn by lot; par of shares, $100 each. Dividends—Pref., 6 p. c. yearly, Q.-J. 15; common, 1904, 4 p. c. (F. & A.) at N. Y. Security & Trust Co. On common, in 1902, 8 p. c.; 1903, Feb., 4 p. c.; Aug., 5½ p. c., including ¼ p. c. extra; 1904, 8 p. c. (F. & A.) and in Dec., 2½ p. c. extra. OFFICERS.—Pres., Gail Borden; Vice-Pres., Treasurer, F. D. Shove; Sec., Walter M. Gladding, 106-110 Hudson St., New York.—(V. 76, p. 656.)

Brooklyn Ferry CONSOLIDATION.—Owns ferries from Roosevelt St., Grand St., 23d St. and 42d St., New York, to Broadway, Brooklyn, and from Grand St., New York, to Grand St., Brooklyn; also leases Tenth & Twenty-third St. Ferry Co. (see below). Inc., 1898, and 5 p. c. on $550,000 bonds and 5 per cent on $1,000,000 stock. V. 67, p. 1206. Statement to N. Y. Stock Exchange, V. 69, p. 1102. Mortgage covers real estate in Brooklyn and N. Y. and ferry rights; bonds, $10,000 auth., $7,500,000 issued, $6,500,000; par, $1,000. Report for cal. year 1903, V. 78, p. 1277; showed: Gross, $1,264,000; net, $615,000; int. on bonds, $385,000; rentals, $77,500; bal., surp., $149,922.—(V. 78, p. 1277.)

Brooklyn Union Gas.—Incorporated in New York State Sept. 9, 1895, per plan V. 61, p. 831, and V. 62, p. 1151; V. 63, p. 987.

STOCK, ETC.—Stock was authorized Dec. 30, 1903, to be increased from $15,000,000 to $20,000,000 for extensions and improvements. In 1904 $5,000,000 five-year 5% gold debentures were offered first by stockholders pro rata at par, convertible into stock at par after 2 years. V. 77, p. 2341; V. 78, p. 289.

DIVIDENDS.—1896 to 1899, 6 p. c. yearly, Dec.; 1900, to Mar., 1904, 8 p. c. yearly; June, 1904, 2½ p. c.; Sept., 2½ p. c.; Dec., 2½ p. c.

BONDS.—Mortgage of 1895 is for $15,000,000 of bonds, subject to:

Bonds.	*Interest.*	*Outstanding.*	*Maturity.*
Citizens' Gas 1st M.....	6% J. & D.	$3,000	Dec. 1, 1905
Citizens' Gas, con. M.....	5% F. & A.	236,000	Feb. 1, 1940
Union Gas 1 M.....	6% J. & J.	132,000	July 1, 1909
Union Gas L. con. M.	5% J. & J.	36,000	Jan. 1, 1920

Pres., James Jourdan; Treas., E. R. Chapman.—(V. 78, p. 1909.)

Brunswick Dock & Improvement Co.—See page 414.

Buffalo Gas.—ORGANIZATION.—Incorporated and absorbed the Buffalo City Gas Co. and Buffalo Gas Light Co. See listing, V. 77, p. 34. Stock, common, $7,000,000; pref., 6 p. c. non-cum., $2,000,000, of which $1,713,000 outstanding. Par of shares, $100.

October 1 to Dec. 31, 1904, 3 months, net, $108,231. Report for year ending Sept. 30, 1904, V. 79, p. 1463, showed: Gross, $1,025,000; net, $290,250; bal., deficit, $11,190. A. C. Humphreys, 31 Nassau St., Pres.—(V. 77, p. 34, 299, 2337; V. 79, p. 285.)

Buffalo & Susquehanna Iron Co.—ORGANIZATION.—*(See Map.)*—Incorporated in New York May 14, 1902, and owns 50 acres on Buffalo Harbor, South Buffalo, N. Y., on which has been built a plant with two blast furnaces having a capacity of 500 tons of pig iron per day. This plant has been operated since Sept., 1904. Leases for 50 years ore lands in Mesaba range, Lake Superior region, near Hibbing, Minn., and in Menominee range at Iron Mountain, Mich., near Tyler and Sykesville, Pa., in the well-known Reynoldsville basin, controlled by Wm. Clark, owners of Pope, Talbot & Co., Bath, Conneil & Pittsburgh and F. H. & C. W. Goodyear of the Buffalo & Susquehanna R. R., which is building extension to Buffalo. See that co. under railroads; also V. 74, p. 1140, 1272, 1273; V. 78, p. 936; V. 78, p. 770; V. 79, p. 1463, 2061, 2091-2. Stock, $600,000.

BONDS.—The $3,000,000 first mortgage gold 5s of 1902, (N. Y. Security & Trust Co., trustee), are due June 1, 1932, but are subject to call as an entire issue at 107½ and interest on any interest day after Dec. 1, 1907; they are also redeemable at par for the sinking fund in the order of their numbers, beginning at the lowest number at the rate of $100,000 yearly from June 1, 1907, to June 1, 1931, both inclusive. President, Wm. A. Rogers; Sec. and Treas., Wm. H. Hall.

Bush Terminal Co.—(*See Map.*)—ORGANIZATION, ETC.—Incorporated in New York on Feb. 14, 1902 (V. 74, p. 477). Owns extensive terminals on the water front, 41st to 51st streets, Brooklyn, covering city blocks, piers, each ¼ mile in length, a large number of warehouses, railroad tracks, etc.; also real estate covering 9 blocks between 1st and 37th streets to be improved with factories and other buildings. See statement in V. 76, p. 974, 1032; V. 77, p. 1227; V. 79, p. 1956. In Nov., 1904, the Bush Co., Ltm., was merged.

SECURITIES.—Stock authorized, $3,000,000, all of one class (par of shares $100 each), of which $3,000,000 is outstanding, the balance being reserved for the conversion of 1st 4s of 1902 at the option of the holders at the dollar for dollar, on or before January 1, 1907. Preferred stock, 5 p. c. non-cum., $1,500,000. The first 4s are limited to $3,000,000. See V. 76, p. 974. Only year parts of property to be sold and proceeds of sale up to $300,000 must be used to retire first mortgage bonds. Beginning July 1, 1907, a sinking fund equal to 1 per cent per annum of outstanding 1st mortgage bonds must be applied to purchase of bonds at not exceeding par and int.

Of the 50-year consol. 5s $1,500,000 was issued to acquire the Bush Co., and $1,459,000 will be reserved to retire the 1st 5s of 1902, a $300,000 mortgage on the Bush Co. property and a $700,000 real estate mortgage, the latter covering 9 lots on 2d ave. between 28th and 37th sts.; $841,000 will be used for general purposes, of which about $500,000 is expected to be issued during the current fiscal year. V. 79, p. 1956.

Report for 6 mos. ending Jan. 31, 1904, in V. 78, p. 1546, showed: Net earn., $84,746; int., taxes, etc., $68,398; bal., sur., $16,348. Pres., Irving T. Bush; Vice Pres., C. L. Bush; Sec. and Treas., Edwards Sec. Frank Gallagher. Office, 117 Pearl Street, N.Y.—(V. 79, p. 1956.)

Butterick Co.—See page 414.

Calumet & Hecla Mining.—Stock, $2,500,000; par $25.

DIVIDENDS, 1896, 1897, 1898, 1899, 1900, 1901, 1902, 1903, 1904.

Per cent,	80	160	200	400	280	180	100	140	160

In 1903-04 produced 38,310 tons of refined copper, against 38,216 in 1902-03. Report for year ending Apr. 30, 1904, in V. 79, p. 428—(V. 77, p. 2099; V. 79, p. 428, 2459.)

Cambria Steel Co.—Incorp. in Penn. in Nov., 1898, per plan V. 67, p. 1206, 1207, leasing Cambria Iron Co. for 999 years. Stock, $45,000,000. (V. 68, p. 128.) V. 75, p. 443, V. 76, p. 862; V. 78, p. 1166.

In June, 1901, a controlling interest was acquired by the Pennsylvania R. R. and affiliated roads. V. 72, p. 1259, 1315; V. 74, p. 393. Of the $ p. c. notes, $45,000 are payable in 1905 and $565,000 in 1906.

DIVIDENDS.—Since 1902 to Feb., '05, incl., 3 p. c. yearly.

Report for year ending Dec. 31, 1903, with balance sheet was in V. 78, p. 1166, showing net, $3,048,755; other income, $424,125; total income, $3,472,880; less int. ($ p. c. bonds, $2,000,000; miscellaneous, $400,000; imp't fund, $500,000, bal., sur., $758,266. Directors, V. 73, p. 339, 844.—(V. 76, p. 656, 862; V. 78, p. 1166.)

Cedar Rapids Gas Company—Incorporated Nov. 28, 1890, in N. J. Stock, $6,000,000; issued $5,925,000; par, $100.

DIVIDENDS.— '96, '97, '98, '99, '00, '01, '02, '03, '04. 1903
Per cent..... 4 4¼ 4 4¼ 4 4¼ 4 4¼ 4 Jan., 3¼

Factories at Newark, N. J.; office, 30 to 36 Washington Place. N. Y. President M. C. Lefferts; Vice-President, J. A. Bartow; Treasurer, F. R. Lefferts; Secretary, J. R. Halsey.—V. 71, p. 1168; V. 75, p. 1304.)

Central Foundry Co.—See Central Foundry, under railroads.

Central & South American Telegraph.—Owns cable line from Vera Cruz, Mexico, to Valparaiso, Chili, 4,750 miles, and land lines 850 miles, etc. Also the Transandine Telegraph, 1,200 miles. Connects at Vera Cruz with Mexican Telegraph Co., and owns an interest in cable between Galveston and Coatzacoalcos, 825 miles, etc.

DIVIDENDS, 1885, '86, '87, '88-'96, '97, 1898 to Jan., 1905
Per cent..... 4 4 4 yrly 6 6 yearly (Q.-J.)

In 1890 20 per cent in stock. Report for year ending Dec. 31, 1903, was in V. 78, p. 1225, showing gross, $1,072,134; net, $666,838; div. (6 p. c.), $426,536; renewals of cables, $140,991. Balance, $99,311. Year 1902, gross, $1,002,571; net, $614,540; dividends, $463,536. Office, 66 B'way.—(V. 75, p. 1304; V. 76, p. 1028; V. 78, p. 1225.)

Central Union Telephone Co.—See page 414.

Chesapeake & Del. Canal.—See page 415.

Chesapeake & Ohio Canal—SUPP. 1890; V. 80, p. 165, 415.

Chicago Edison.—See page 415.

Chicago Junction Railways & Union Stock Yards.—ORGANIZATION, ETC.—Incorporated in New Jersey, and purchased 98 per cent of the stock of Union Stock Yards & Transit Co. of Chicago. Thus controls over 450 acres of land with one mile of water front; contains 2,000 warehouses, sheds and pens to accommodate 75,000 cattle, 300,000 hogs, etc. See Chicago Junction Ry., in "Railroads."

DIVIDENDS.—On pref., 6 p. c. yearly (Q.-J.). On common 1891, 10; 1892 to Jan., 1905, incl., 8 p. c. yearly (Q.-J). V. 70, p. 328.

BONDS.—The *collateral trust* bonds are secured by pledge of over 90,000 shares of the stock of Union Stock Yards & Transit Co. Of the $14,000,000 4 per cent bonds, $10,000,000 are reserved to take up the collateral trust 5s. See V. 70, p. 328; V. 72, p. 389.

REPORT.—Report for 1903 in V. 78, p. 764.

Year ending Dec. 31—	1903	1902	1901
Dividends of U. S. Y. Co., &c.	$1,949,475	$1,852,268	$1,852,625
Balance previous year	522,922	366,929	236,911
General expenses, rents, &c.	65,412	71,393	62,608
Interest on bonds	660,000	660,000	706,000
Dividends	910,000	910,000	910,000
Depreciation	55,000	55,000	55,000
Balance, surplus	$681,585	$522,922	$366,928

Un Stock Yds. & Tr. Co.—	1903	1902	1901	1900.
Gross earnings	$5,140,000	$4,547,197	$4,401,216	$4,154,481
Net earnings	2,062,824	2,075,360	2,117,851	2,085,005

Bonds—Principal. When Due. *Stocks*—Last Dividend.

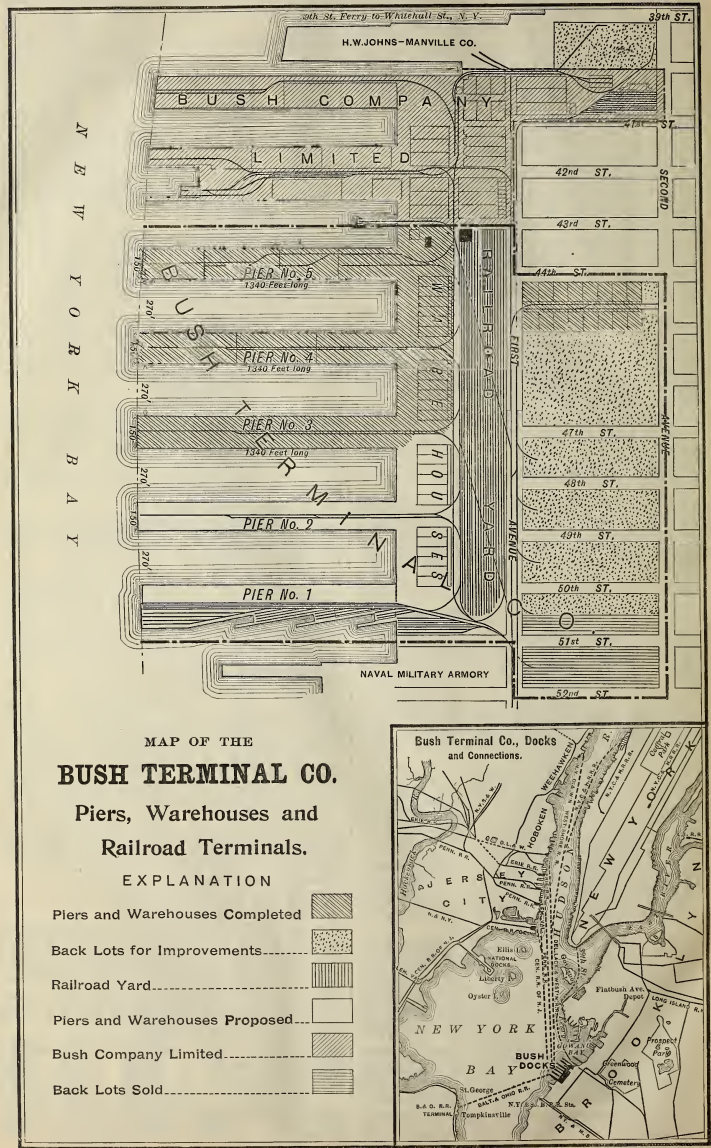

MAP OF THE

BUSH TERMINAL CO.

Piers, Warehouses and Railroad Terminals.

EXPLANATION

Piers and Warehouses Completed

Back Lots for Improvements

Railroad Yard

Piers and Warehouses Proposed

Bush Company Limited

Back Lots Sold

MISCELLANEOUS.

For explanation of column headings, &c., see notes on first page of tables.

Date of Bonds	Size, or Par Value.	Amount Outstanding
Col. Fuel & Iron.—(Concl.)—Bonds OF PROPERTIES CONTROLLED.		
Gr. Riv. Coal & Coke 1st M., g. ($125,000 guar.).Ce c'	1889	$1,000	$917,000
Col. Coal & Ir. Devel., 1st M., g., red. 105. Ce ..... c'ar	1899	1,000	673,000
Rocky Mountain Coal & Iron, 1st mort., gold, g. Ce	1901	1,000	696,000
Col. & Hock. Coal & Iron—1st M., g., (old 6s int. red.) c e	1897	1,000	806,000
Commercial Union—Stock, par $100, (1904, 7 p. c., 215)	....	100	1c,000,000
First M. (incl. deben. (2 stock), $20,000,000 gold. F.car	1897	$ & £	20,000,000
Commercial Union Telegraph—Stk., g., & c., Post. Tel. Cab.	....	25	500,000
Consol. Gas of Baltimore City—Stock, $1,000,000..... c'	....	100	10,776,968
1st mortgage bonds..... c'	1838	500 &c.	3,5e4,500
Consol. 1st M., gold, $3,500,000. c'eBa..... c'	1890	1,000	3,400,000
General mortgage, $15,000,000, gold ..... c'	1904	1,000	2,500,000
Consolidated Gas (N. Y.)—Stock—$ 00,000,000.....	....	100	80,000,000
Debentures ..... r	1888	1,000	2,000,000
Debentures $20,000,000 auth., conv. after 3 years....	1904	1,000	20,000,000
BONDS OF COMPANIES CONTROLLED.			
N.Y.Ed.—N.Y.G.E.L.H. & P. 1st (cl) $15000000 g. Mor'ar	1898	1,000	15,000,000
Pur mon. M., $21,000,000, g., sub. to call to Feb '04 c. Ce c'	1899	1,000	20,929,391
Edison Elec. Ill., N. Y., 1st M., gold, red. 110 Ce..c'	1890	1,000	4,312,000
First consol. mortgage, $15,000,000, gold. Mor ..... r'	1901	1,000	2,188,000
Mt. Morris Elec. Lt., 1st M., g., red. at 105 Oct. 1. 1900	1890	1,000	988,000
United Elec. Lt. & Power, 1st mort., $3,570,000. Ma	1899	1,000	3,438,097
Equitable Gas L. cons. (now 1st) M. Ce [Assumed by]	1899	100	3,500,000
Debentures, subject to call.....	New	100	500,000
N. Y. & East River Gas 1st mort., g. G c' [Amerdam]	1894	1,000	3,500,000
1st con. M., ($5,000,000), gold. K c' Gas Co.	1895	1,000	1,500,000
New Ame'dam 1st cons. M., gold. $20,000,000 Ce..c'	1898	1,000&c	10,635,000

DIRECTORS.—Chauncey M. Depew (Chairman), E. N. Foss, Boston; National Theatre Bondholders' Protective Com., J. J. Storrow, Boston; Albert H. Veeder and P. A. Valentine, of Chicago; Wm. D. Guthrie and William C. Lane, of New York; George Peabody Gardner, Boston. *N. Y. office*, 25 Broad St. *Stock*, V. 73, p. 764.)

Chicago Pneumatic Tool.—See page 415.

Chicago Telephone Co.—(V. 79, p. 154; V. 80, p. 224.)

Claflin (H. B.) Company.—Incorporated under the laws of New Jersey in May, 1901, with authorized capital stock of $5,000,000. Office on Worth St., N. Y. City. V. 71, p. 83. Associated Merchants' Co. owns $4,500,100 of the $9,000,000 stock. See that co. above. V. 72, p. 724.

DIVIDENDS.—	1900.	1901.	1902.	1903.	1904.
Com., p. c.....	7½	6 (1¼ Q.-J.)	2 each.	8 (early Jan., 2	

REPORT.—Report for half-year ending Dec. 31, 1904 (V. 80, p. 161). Net for dividends, $320,9 7, against $3 5,5 5 in 1903; interest on 1st and 2d pref., $142,5 1; for 4th quarter, $1 1,5 1, against $1 5,544. Balance, sur., $25,647. Reserve for com. stock Dec 31, 1904, $1,302,442.

Profits for calendar years before deducting interest dividends: In 1904, $631,697; in 1903, $619,847; in 1902, $629,563;—(V. 80, p. 161.)

Colonial Sugars Co.—V. 77, p. 1224, 1227, 1239; V. 79, p. 502

Colorado Fuel & Iron Co.—A Colorado corporation formed in October, 1892; V. 55, p. 555. Controls 5.5 p. c. of the Colorado Fuel and Colorado Coal & Iron companies. See V. 62, p. 461. In June, 1903, the Rockefeller-Gould interests assumed control. V. 76, p. 1410. The annual output of the two companies is to be 4,000,000 tons. V. 73, p. 561; V. 75, p. 1149; V. 79, p. 736.

Under the reorganization plan dated June 27, p. 2037, 2282 2341; V. 79, p. 736, 1267) the Colorado Industrial Co was organized in 1904, and it acted an issue of $45,000,000 consolidated first mortgage guaranteed bonds, these bonds being issued from time to time as needed to repurchase properties sold and pay for enlargements and improvements.

STOCK.—Preferred is $2,000,000 8 per cent cumulative (par $100) common, authorized $45,000,000 (par $100), $25,068,400 is reserved to retire, $ for $, the convert debentures of 1901 and Col Ind guar. 5s

BONDS.—The Colorado Industrial guaranteed 5s ($ 5,000,000 authorized issue) convertible into stock at par, are 1 Co. and are further secured by deposit of $12,358,000 of the $14,064,000 debentures of 1901 and entire issues of securities of the subsidiary cos named, viz., $4,500,000 bonds and stock of the Rocky Mt. Coal & Iron Co.; $1,000,000 Rocky Mtn. Coal & Iron stock and $331,000 stock and $180,000 notes of Crystal Riv. R'y.

The new bonds are issuable or reserved per plan V. 77, p. 2037, 2282, 2341; V. 79, p. 736, 1267, as follows:

Issuable in exchange, for $ for $, for present debentures (which also receive 20 p.c., $2,800,000, in common stock) and convertible like the debentures into common stock at par, being series "A" of the Colorado Industrial bonds.. $14,000,000

To provide approximately $13,600,000 for re-purchase of properties sold and for addl capital, being series "B".. 17,000,000
Reserved to retire, $ for $, the ex1-ting gen. mort bonds.. 6,000,000
Reserved for additional issues and for requirements.. 8,000,000

For 5 p. c. convertible debentures of 1901 see V. 72, p. 990; V. 73, p. 561; V. 74, p. 731. V. 77, p. 2037 and plan (see above).

For listing on New York Stock Exchange, see V. 62, p. 461.

REPORT.—Report for 1903-04 in V. 79, p. 2146.

Year end'g June 30.	*Gross.* 1904.	1903.	*Net.* 1904.	1903.
Fuel department.....	$3,455,496	$3,304,427	$819,-37	$1,305,022
Iron and steel depts..	5,005,911	6,981,828	def 31c 300	926,781
Retail dept., etc.....	164,268	367,708	15,457	26,046
Total.....	$8,625,675	$10 653,963	$218,995	$2,257,849
Bal. to int. acct. of Col. Ind. guar. 5s.....			$1,290,923	$1,990,923

Other income in 1903-4, $27,945; interest, $1,064,300; taxes, $135, 348; sink. fund, etc., $416,492; bal., def., $1,584,858.

OFFICERS.—President and Chairman of Exec. Com., F. J. Hearne; Vice-Pres., E. Parmalee Prentice; Secretary, D. C. Beaman.

Office Denver, Col. New York office, 35 Wall St.

DIRECTORS.—F. J. Hearne, E. Parmalee Prentice, Geo. J. Gould, B. Aymar Sloan, J. H. McClement, F. J. Hearne, R.W. Cojebay, Edwin Hawley, R. H. Harriman, Henry Starr Farnum, D. C. Beaman.

Executive Committee F. T. Gates (Chairman), F. J. Hearne, J. D. Rockefeller Jr., Geo. J. Gould, Starr J. Murphy, E. Parmalee Prentice, D. C. Beaman.

Columbus & Hocking Coal & Iron Company.—Organized at Columbus, O., Jan. 26, 1883, and owns large coal and iron properties (13,250 acres of land) in Ohio. See V. 44, p. 278; V. 62, p. 555.

ORGANIZATION.—Reorganized in 1898 without foreclosure per plan in V. 65, p. 976, interest being reduced from 6 to 5 per cent.—V. 65, p. 976; V. 67, p. 56; see also Central Trust Co. bond V. 66, p. 51. Stock common, $7,000,000 (par $100); outstanding, $6,924,400; balance reserved to retire $18,900 remaining 5 per cent pref. stock. V. 72, p. 1135. Dividends on common stock: In 1902, 1903 and 1904, 2 p. c. Mar., 1904, 4 p. c.; none since to Jan., 1905. V. 78, p. 2377.

REPORT.—Report for year 1904, V. 79, p. 2146; for 1903, V. 78, p. 2377.

Yr. to Mar. 31.	*Gross.*	*Net.*	*Charges. Dep. on sem. Bal. sur.*		
1903-04.....	$543,800	$148,703	$76,880	$69,004	$3,019
1902-03.....	615,372	179,087	80,504	68,986	29,597

President, N. L. C. Kachelmacher, Columbus, Ohio; Vice-Pres., L. C. Lathrop; Sec. and Treas., A. L. Thurman. N. Y. office, 37 Broad St.

Directors, May, 1904, V. 78, p. 1864; V. 79, p. 214.

Commercial Cable Co.—Owns three cables from Nova Scotia to Ireland; one from Ireland to Havre, France; two from Ireland to Bristol, England; two from Nova Scotia to New York and one to Lebroton, Mass., &c.; and one from Fayal (Azores), to Canso (Nova Scotia), one from Fayal (Azores) to Ireland; total cables 13,000 miles. Also controls Commercial Pacific Cable Co., whose line runs from San Francisco via Hawaiian Islands to the Philippine Islands, 8,000 miles, were opened on July 25, 1903. V. 76, p. 241; V. 77, p. 39, for amendment to certificate of incorporation Nov., 1904. V. 79, p. 2349.

Jan. 1, 1897, Postal Telec. Cable Co. was purchased and its stock of $15,000,000 is now mostly exchanged, V. 64, p. 1000. The Postal system covers all property and leases and also the stocks owned of the various companies controlled see V. 64, p. 951; V. 72, p. 535 Postal Co. Dec. 15, 1903, had 200,972 miles of wire and operated 3,017 offices. The Postal Co. has also working arrangements with 75,273 miles of wire, and handles business for 16,960 additional offices. V. 74, p. 1357; V. 75, p. 79. In 1903 the stock was increased for issue of the Mackay Companies on the basis of $200 par value in 4 per cent cum. preferred and $200 common stock of the Postal Telegraph Cable Co. Commercial Cable stock. V. 78, p. 990. In Oct., 1904, stockholders subscribed for $1,000 000 new stock at par, raising the amount outstanding to $16,000,000. V. 77 p. 2145.

DIVIDENDS.—)	1889.	1890.	1891 to 1896.	1897 to 1904.
Per cent.....	1½	6	7 yearly.	8 yearly.

REPORT.—Fiscal year ends Dec. 31. Report for 1903 in V. 78, p. 1107.

Years.	*Gross.*	*Net.*	*Div'ds.*	*Reserve.*
1903.....	$11,025,634	$2,513,440	$804,918	$1,200,000
1902.....	10,295,293	2,465,500	800,000	1,066,000
1901.....	9,629,794	2,259,896	783,694	1,066,664
Office, 253 B'dway N.Y.—				

Commonwealth Electric Co. of Chicago.—See page 415.

Consolidated Air Co. of New York City, Manhattan.—SUPP. for July, 1902; V 78, p. 1448; V. 79, p. 2088, 2207, 2798.

Consolidated Car Heating Co.—Supplies steam and hot water apparatus for heating railway cars. Controls Safety Car Heating cars, etc.—V. 70, p. 232. Stock, $1,250,000; outstanding, $1,130,400; par $100. Dividends P & A

DIV'DS.—	'94	'95	'96	'97	'98	'99	1900	'01	'02	'03	'04	1905
Per cent	3	6	1	3½	1½	3	4	7¼	6	5½	7	6 Feb. 1½

Officers and directors June, 1900, V. 70, p. 1252; V. 76, p. 1357. Office, 42 Broadway, N. Y.—V. 78, p. 1118; V. 80, p. 235.

Consolidated Gas of Baltimore City.—Incorporated May 5, 1888, under the laws of Maryland. In Jan., 1905, control was acquired by the United Electric Light & Power Co., and the stock of the two properties will eventually be consolidated. V. 80, p. 119.

Price of gas was reduced on June 1, 1900, from $1.25 to $1.10 per 1,000 cubic feet. V. 70, p. 431, 676, 794, 1252.

DIVIDENDS.—)	'92.	'93 to '96.	'97.	'98.	'99.	'00.	'01.	'02.	'03.	1904.
Per cent.....	4¼	5 yearly.	4¼	4¼	4	5¼	3¼	3	3	3

REPORT.—For the 50-year general 5s of 1906 ($15,000,000 authorized issue; Fidelity & Deposit Co. of Maryland, trustee), $1,000,000 have been sold for improvements and extensions, $1,500,000 were being issued in Oct., 1901, to retire the remaining 6s and gas notes, $7,000,000 are reserved to retire outstanding 5s and 6s, maturing 1910 and 1939, and the remaining $5,500,000 are issuable fro time to time after Jan. 1, 1906 for not exceeding 90 p. c. of cost of extensions and improvements. V. 74, p. 964, 2014, 2331, 2387; V. 79, p. 1643.

EARNINGS.—Statement for year ending Dec. 31, 1904; V. 78, p. 2331, showing, gross, $2 241,964; net earnings, $851,248; fixed charges, $438,617; dividends (3 p. c.), $328 000; bal., sur., $84,631.

OFFICERS.—President Ferdinand C. Latrobe; Sec., Edwin Warfield; Treas., Jos. W. Clarke; Gen. Mgr., A. S. Miller. Office, cor. Lexington and Liberty Sts., Balt. V. 79, p. 1643, 2207, 2590, 2749; V. 80, p. 119.)

Consolidated Gas of New York was incorporated November 11, 1884, as a consolidation, and in 1899-00 secured control of all the other gas companies and of all the electric lighting properties in Manhattan and New York City. In 1904 work was begun on a new plant at Astoria, Long Island, to be completed within two years. V. 78, p. 101, 354; V. 79, p. 105, 629. In July, 1904, the N. Y. & West-chester Lighting Co. was formed to supply electricity in the district of New York City. See separate statements following:

DIVS.—	1892.	'93	1894 to '98.	'99	1900.	1901 to '03.	1904.
Per cent	7	8	9 yearly.	8	7	8 yearly.	Below.

In 1904, Mar., 2 p. c.; June, 2 p. c.; Sept., 2 p. c.; Dec., 2½ p. c. Sept., 2 p. c.

STOCK, ETC.—In 1900, stock increased from $39,078,000 to $54,595,200, and in July, 1900, to $80,000,000 to complete the control of the gas and electric light business in Manhattan, to provide for improvements, etc. Of the last issue, first $6,562,598 was issued at 150 on Sept. 15, 1903. V. 77, p. 300. The controlled properties acquired in 1899-00 are described below. See also V. 70, p. 1293 (see also p 1051, 1097, 1197; V. 71, p. 194, 544). In 1904 the authorized issue was increased to $100,000,000 to provide for the convertible feature of the new debentures. V. 78, p. 1964.

In 1904 subscribers subscribed for $20,000,000 6 p. c. debentures at par, payable 30 p. c. on July 1, 30 p. c. Oct. 1 and 40 p. c. on Dec. 15, 1904, principally to retire $8,000,000 of 7 per cent bonds. The debentures are convertible into stock at par on July 1, 1907, or any interest day thereafter. V. 78, p. 1964, 2014, 2336.

Bal. sheet June 30, 1904, V. 79, p. 1022. Report for year ending Dec. 31, 1904, was in CHRON Jan 28, showing net profits of cal. year 1904, above dividends, about $2,600,000 against $2,500,000 in 1903.

OFFICERS.—President, Harrison B. Gawtry; Vice-Presidents, Walter R. Addicks, Samuel Sloan and Lewis B. Gawtry; Sec., R. A. Carter; Treas., Jas. A. Bennett. TRUSTEES—H. E. Gawtry, Samuel Sloan, John D. Sterling, W. Rockefeller, M. Taylor Pyne, Percy R. Baker, A. Stillman, S. S. Palmer, Frank Tilford, F. A. Schermerhorn, A. N. Brady, T.

MISCELLANEOUS. | INTEREST OR DIVIDENDS. | *Bonds*—Principal, When Due. *Stocks*—Last Dividend.

For explanation of column headings, &c., see notes on first page of tables.	Date of Bonds	Size, or Par Value.	Amount Outstanding	Rate Per Cent.	When Payable	Where Payable, and by Whom.	
Consolidated Gas (N. Y.)—(Concluded)—							
Central Union Gas, guar. p. & l., N. Y. & E. R. Co.....c*	1897	$1,000	$3,450,000	5 g.	J. & J.	N.Y.,H.B. Hollins & Co.	July 1, 1927
Standard Gas Light, 1st mortgage, $1,500,000, gold...c	1890	1,000	1,362,000	5 g.	M. & N.	N. Y., Mercs. Trust Co.	May, 1930
No. Union Gas, 1st M., $1,500,000, g., not guar. R....c*	1897	1,000	1,250,000	5 g.	M. & N.	N. Y.,H.B. Hollins & Co.	Nov. 1, 1927
Westchester Lighting, com. M., $10,000,000, g.,guar.c*	1904	1,000	5,916,000	5 g.	J. & D.	N. Y., Colonial Tr. Co.	Dec. 1, 1950
Other bonds See text			1,023,000	5 & 6	Various		
N. Y. & Wes. L., gen. M., $10,000,000, g.,gu.,red.text.c*	1904	1,000	10,000,000	See text.	J. & J	N. Y. Central Trust Co.	July 1, 2004
Debentures, $2,500,000, gold, guar., p. & l.....c*	1904	.....	2,500,000	5 g.	J. & J.	do do	July 1, 1934
Consolidated Tobacco—See AMERICAN TOBACCO CO.							
Consolidation Coal—Stock.....		100	10,250,000	4 in 1905	Feb. 1	N. Y., Guaranty Tr. Co.	Feb. 1, '05, 4%
1st M., $750,000, g., sink. fd., red. each Jan. at 105..c...	1897	1,000	480,000	4½ g.	J. & J.	do do	Jan. 1, 1922
Refunding M., $7,500,000 auth., g., s. f., red. 110...c*	1904	1,000	4,500,000	4½ g.	M. & N.	New York.	May 1, 1934
Continental Tobacco—See AMERICAN TOBACCO CO.							
Corn Products—Common stock, $50,000,000.....		100	45,215,500	See text.	Q.—F.	N. Y., Cuyler, M. & Co.	Feb. 10, '04, 1%
Pref. stock, 7 per cent. cum., $30,000,000.....		100	27,380,700	7	Q.—J.	do do	Jan. 10, '05, 1¾
UNASSUMED BONDS OF ALLIED COMPANIES.							
Nat. Starch, deben., g., s. f., $8,000,000, call 105. Sum.	1900	1,000	4,137,000	5 g.	J. & J.	N.Y.J.T.West, 25 Broad	July 1, 1925
United States Sugar Refinery, scdl., 1st mortgage.....	1900	1,000	2,777,000	6 g.	J. & J.	Intern. Tr. Co., Boston.	July 1, 1921
Nat'l Starch Mfg. Co., 1st M., gold (sinking fund) Mu	1890	1,000	2,851,000	6 g.	M. & N.	N.Y.J.T.West, 25 Broad	May 1, 1920
N. Y. Glucose Co. 1st M., $2,500,000, g., s. f. See text.	1901	Text.	2,200,000	6 g.	M. & S.	.....	Sept. 1, 1926
Crucible Steel Co. of Amer.—Pref. p. & cum. 1st Pf.....c*		100	25,000,000	See text.	Q.—M.	Checks mailed.	Sept. 29 '03 1¾
Collateral trust debentures, $5,000,000, gold. U. Pf...c*	1903	1,000	See text.	6 g.	A. 21 & O.	Union Tr. Co., Pittsb'g.	Oct. 21, '06 08
1st mortgage, $7,000,000, gold.....	1904	.....	See text.	5 g.	.....	.....	1909 to 1924
Cumberland Telephone & Telegraph—Stock, $20,000,000.		100	See text.	7 in 1904	Q.—J.	Checks mailed.	Jan. 3, '05, 1¾
1st mort., $1,000,000, gold, s. f. (other bonds see text)	1898	1,000	850,000	5 g.	J. & J.	N. Y., Washington Tr.	Jan. 1, 1918
Denver Union Water Co.—1st mortgage, $10,000,000, gold	1904	100 & dec.	8,000,000	5 g.	J. & J.	N.Y. Fourth Nat. Bank.	July 1, 1914
South Platte Can. & Res. 1st M., g., gu. end., red. text. Mo	1903	500 & c.	See text.	5	S. & J.	New York.	July 1, 1923

F. Ryan, Geo. H. Church. Office, 4 Irving Place.—(V. 75, p. 1105, 502, 629, 969, 1022, 1706; 1957, 2088, 2149, 2207.)

Incorporated Nov. 1, 1897, and absorbed United N. Y. & East River and Eq. Gas Light, per plan V. 66, p. 133. Owns entire $7,000,000 stock of New York Carbide & Acetylene Co.

SECURITIES.—The stock authorized is $13,000,000 of common stock, $10,000,000 of 5 p. c. preferred, cumulative after Nov. 1, 1900, and non-cumulative for $3,500,000, preferred as to assets, 1900 and common $835,000 in June, 1900, when in treasury available for future needs. Par of shares $100. Over 80 per cent of the outstanding stock is held by the Consolidated Gas Co. (V. 75, p. 1197, 1252, 1197, 1252.

(2) NEW YORK EDISON COMPANY.

Organized May 23, 1901, as a consolidation of the N. Y. Gas & Elec. Light, Heat & Power Co. and Edison Electric Illum. Co. of N. Y., the large power plant located on 1st Ave., between 38th and 39th Streets. V. 69, p. 704; V. 68, p. 1025; V. 70, p. 283, 482. Stock, $45,200,000, practically all owned by the Consol. Gas Co. (V. 72, p. 1026).

BONDS.—The first 5s of 1898 ($15,000,000) are secured by a first lien on the company's new power plant and other property and pledge of various securities; list Jan. 1897. (V. 66, p. 773, 824, 1025). V. 70, p. 283. The 4s of 1899 are secured by a purchase-money lien on the former Ed. Elec. Illum. property, subject to bonds of 1890 and 1895, and by a second mortgage lien on the remaining property of the consolidated company. V. 72, p. 939, 1038.

(3) NEW YORK MUTUAL GAS LIGHT CO.

Incorporated in New York Apr. 17, 1866, under special charter. Stock, $3,500,000, of which over a majority, it is understood, is held in the interest of the Consolidated Gas Co. Par of shares, $100.

DIVIDENDS.—1894 to 1897, 0; 1898, 2½; 1899, 3; 1900, 3½; 1901, 4; 1902, 5; 1903, 5; 1904, 5; 1905, 5. Since 1893, p. c.; 9 yearly, 8; 7 3 9 9 9 9 Jan., 4 1901 to 1904, inclusive, Jan., 4; July, 5 p. c.; 1905, Jan., 4.

(4) STANDARD GAS LIGHT CO.

Organized in 1886. Owns 160 miles of gas pipes north of 13th St., New York. The Consolidated Gas Co., it is understood, owns two-thirds of the stock, which is $5,000,000 authorized and $3,500,000 issued.

DIVS.—'91, '92. '93. '94. '95. '96. '97. '98. '99. '00. '01. '02. '03. 1904.
Com. %.. 1 ... ... 4 5 8 5 1 2 6 6
Pref. % 3¾ 1¾ 4 5¼ 4¼ 5 5 2¾ 6 6

Office, Third Ave. and 49th St., N. Y. V. 71, p. 1273; V. 72, p. 1241.

(5) UNITED ELECTRIC LIGHT & POWER CO.

Stock, $6,000,000, all of which is held by the first company.

(6) (a) CENTRAL UNION GAS CO.—(b) NORTHERN UNION GAS CO.

(a) Compare V. 65, p. 462, 366, 112; (b) V. 65, p. 621, 977.

(7) WESTCHESTER LIGHTING CO. (N. Y. & Westchester Light Co.)

Supplies gas and electricity in Westchester County north of New York City. See V. 71, p. 1023, 1175. The Consolidated Gas Co. is supposed to own most, if not all, of the capital stock. See V. 79, p. 150, 717, 1045, 1706.

BONDS.—The general mortgage bonds of 1904 ($10,000,000) bear interest on a sliding scale, beginning with 3 per cent for the first company fiscal year, 1904, and rising to 4 per cent from July 1, 1914, to maturity, except about $2,500,000 which have additional coupons attached making them straight 4 p. c. bonds. Report for the year ending June 30, 1905, at par and interest. V. 79, p. 1706. 1957. They are guaranteed, principal and interest, by the Consolidated Gas Co., as are also the $2,500,000 of 5 p. c. gold debentures, dated July 1, 1904, maturity, V. 79, p. 2152. The underlying bonds not shown in the table above (Westchester Lighting Co. being responsible for interest at par the N. Y. & Sub. Gas and New Rochelle G. & and Fuel issues) are:

Bonds—	*Interest.*	*Outstanding.*	*Maturity.*
New Rochelle Gas & Fuel 1sts M....	J. & J.	$50,000	Jan. 1 1908
New York & Suburban Gas 1st	5g. M & S	$345,000	Mar. 1, 1949
Mo., g., s. f., p. & l., N. Y. Subject to call at 103 & int. after 1st.			
Gas Co.....			1906.
Hudson River Gas & Elec. 1st M.....	5 M & N	$250,000	May 1, 1929
White Plains Lighting 1st M.....	5	335 000	June 1, 1938

(a) V. 68, p. 1171; V. 70, p. 846; (b) V. 66, p. 824; V. 70, p. 1034.

For year ending Dec. 31, 1902, gross, $1,037,799; net, $375,338; int on bonds, $252,920; bal., sur., $122,418. In 1901, gross, $849,153; net, $251,044.—(V. 69, p. 770; V. 70, p. 1034; V. 75, p. 2152.)

Consol. Gas of Pittsburg.—See Pittsburg in ST. RY. SECTION.

Consol. Lake Super.—See Lake Superior Corporation.

Consolidated Railway Lighting & Refrigerating Co.—Incorporated in New Jersey, per plan, V. 77, p. 2207. Stock author., $22,000,000; outstanding, $17,500,000; par of shares, $100; $1,400,000 was to remain in the treasury for future requirements. Factory at Depew, N. Y. Bonds, see below. Report for year Dec. 31, 1903, was in V. 78, p. 1220 Directors, V. 74, p. 632. Pres., Isaac E. Rice. Office, 11 Pine St., N. Y.—(V. 74, p. 632; V. 76, p. 481.)

Consol. Rubber Tire Co.—See V. 76, p. 1203; V. 78, p. 1220, 1909.

Consolidated Tobacco Co.—See American Tobacco Co.

Consolidated Water Co. of Utica, N. Y.—Incorporated in Nov., 1899, and by purchase of existing properties acquired control of practically all the water supply for city of Utica, N. Y. V. 69, p. 956, 1064. Stock, no comm., $1,500,000; pref., 5 p. c. non-cum., $1,000,000; par of shares, $100. First mortgage, $2,500,000 thirty-year gold 5s, all outstanding, due Jan. 1, 1930, int. J. & J., at Redmond & Co., New York; N. Y. Sec. & Trust Co., trustee; improvement and extension (2nd) 6s, $250,000, dated July 1, 1903, due Jan. 1, 1913, subject to call after 1904; Trust Co. of America, N. Y., trustee. Pres., John V. Bacot.—(V. 77, p. 198, 1876.)

Consolidation Coal Co.—Incorporated in 1864. Baltimore & Ohio RR. owns $5,353,200 stock. Total mines in 1903, 1,753,783 tons; in 1902, 1,746,669 tons; in 1903, total including subsidiaries, 7,129,470. Owns $1,500,000 stock of Cumberland & Penn. RR. (which see) and guarantees its $1,000,000 bonds. Early in 1903 a controlling interest was acquired in the Fairmont and Somerset Coal companies (which see), the former controlling the Shannopin Coal Co. and the Fourth Western Fuel companies, the last named owning large docks at Chicago, Milwaukee and Superior. In Dec., 1904, the Fairmont Coal Co. acquired the control of the Pittsburgh & Fairmont Fuel Co., owning 17,966 acres of coal land in West Va. on the B. & O., between Clarksburg and Fairmont Martinsville. V. 78, p. 1220. Of the $7,500,000 of the $1,000,000 Metropolitan Coal Co. stock was purchased. V. 78, p. 1271; V. 79, p. 502. Of the $7,500,000 refund. 4½s of 1904, $4,500,000 has been issued to pay for properties acquired. $1,750,000 is reserved to retire the 4½s due 1922 and $1,000 000 Cumberland & Penn. 5s due 1923, and the remaining $1,250,000 for future requirements, sinking fund, 3 cents per ton of coal mined. V. 79, p. 2269.

DIVIDENDS since 1883: for 1884 and 1885, 1; for 1886, 4; for 1887, 1½; for 1888, 2¼; from 1889 to Feb., 1903, inclusive, 2 p. c. yearly; 1903, 4; 1904, 4 p. c. yearly. Compare V. 70, p. 1034; V. 71, p. 1023.

EARNINGS.—For cal. year 1904 (partly est.), net above fixed charges $1,143,747; depreciation and reserve fund, $187,458; dividends, $1,050,000; bal., sur., $546,289.

REPORT.—For 1903 in V. 78, p. 1271, showed: Gross, $4,700,837; net, $1,870,249; charges, $648,003; dividends, $410,000; depreciation, etc., $134,776; bal., sur., $677,510. In 1902, gross, $3,900,000. Office, 1 Broad St. Bldg., Balt. Directors, Mar., 1904, V. 78, p. 1277.—(V. 80, p. 225.)

Continental Tobacco Co.—See American Tobacco Co.

Corn Products Co.—ORGANIZATION.—Incorporated in New Jersey on Feb. 6, 1902, and acquired per plan, V. 74, p. 329, 1086:

Company—	*Capital stock.*	*New co. owns.*	*Dividends—*
National Starch Mfg. Co., com.	$24,627,300	$8,000,000	'97 '98 '99 '00 '01 '02
7 per cent cumulative, pref	13,638,300	13,138,800	15¢ 7 7 7 7 7
Glucose Sugar Refining Mfr. Co., com.	10,000,000	4,028,300	Quarterly.
6 per cent cumulative, pref	4,028,300	3,661,900	May, '00, 1¼; 6 7
Illinois Sugar Refining Co.	2,000,000	2,000,000	.....
Charles Pope Glucose Co.	120,000	120,000	Not known.
N. Y. Glucose Co. ($2,000,000 pf.)	8,500,000	8,500,000	.....

The allied interests report a capacity of 203,000 bushels of corn daily

STOCK authorized, common, $50,000,000; pref., 7 per cent cum., $30,000,000; about $2,000,000 of each class to remain in the treasury, together with any amounts not used in exchange.

DIVIDENDS.—On pref., July, 1902, to Jan., 1905, incl., 1¾ p. c. quar.-Com., May, 1903, to Feb., 1904, 4 p. c. per an.; none since. V. 78, p. 1169.

BONDS.—The bonds of controlled companies have not been assumed, but the interest and sinking fund charges are payable from their earnings before any dividends can be paid on their stocks. Of the National Starch 6 p. c. debentures, $2,000,000 are reserved to retire those of Nat. Starch Mfg. and U. S. Sugar Refinery companies. In Jan., 1905, a proposition was made to the holders of the Nat. Starch Mfg. 6s to scale the interest: V. 80, p. 170. Of the New York Glucose 6s 5 per cent of each bond ($40) is retirable Sept. 1 yearly, beginning 1902. The Illinois 6s are not subject to call. V. 74, p. 1086. The underlying bonds June 1, 1902, on U. S. Sugar Refinery bonds was paid in July; since to Dec., 1904, when due. V. 74, p. 1310; V. 75, p. 79.

REPORT.—Report for the year ending Dec. 31, 1904, was in V. 78, p. 1905, showing: Net income for year, $1,490,017; balance, surplus, in 1902-03, $2,5?7,776, after deducting $1,426,066 (5¾ p. c.) dividends on preferred stock; deduct $1,808,296 (4 p. c.) on common, leaves deficit shown in 1902-03 report and $1,808,296 (4 p. c.) on common, leaves bal., surplus, Feb. 28, 1903, for reserve sheet, of $2,577,776.

OFFICERS.—Pres., C. H. Matthiessen; Vice-Pres. and Sec., C. L. Glass; Treas., Benj. Graham. Directors, V. 74, p. 530; V. 75, p. 703; V. 78, p. 1225. Purchasing Office, 111 N. Market St., Chicago.—(V. 80, p. 119.)

(Wm.) Cramp & Sons' Ship & Engine Building Co.—Incorporated in Penn. Mar. 26, 1872. Properties owned V. 78, p. 46.

STOCK, common, authorized, $2,500,000; outstanding, $2,250,000; outstanding, $6,098,000; par of shares, $100. Of this $4,604,600 has been deposited with the following voting trustees: E. T. Stotesbury and Richard H. Saltonstall, Phila., and Geo. F. Baker, N. Y. V. 76, p. 921, 975, 1087; V. 78, p. 46.

DIVIDENDS.—'92. '93. '94. '95. '96. '97. '98. '99. '00. '01. '02. '03. 1904.
Pref. % 3 2 2 2 2 2 10 18 7 7 7 7 3¾
No dividends since to Oct., 1904. V. 75, p. 1256.

BONDS.—The company issued in Apr., 1903, $5,000,000 5 p. c. sinking fund mortgage gold bonds, dated Apr. 1, 1903, secured by $30,000 for 5 years, then $110.000 for 5 years, then $140,000 for 5 years, then $170,000 for 5 years, but subject to call at 102½, secured by $25,000 per annum consol. to 4s and remaining $7,000,000; of the latter, $2,000,000 are reserved to retire prior liens and $500,000 for future purposes. See V. 76, p. 921, 975. First M. gold 5s of 1899, $1,500,000; int. M. & S.; due Sept. 1, 1949; subject to call after $37,000 yearly Jan. 31 at 110 for a sinking fund. Real estate mortgages Apr. 19-49, $336,552. V. 67, p. 1310; V. 69, p. 1064; V. 70, p. 1034.

REPORT.—Report for 1903-4 in V. 78, p. 1233, 2440, showed: Gross earnings, $7,107,092; net earnings, $735,031; other income, $25,608; gen. mfg. expenses, $170,753; fixed charges, $400,491; bal., sur., $189,174. In 1902-3, gross, $8,519,169; net, $696,497. Chairman of Board, Charles H. Cramp; President, Henry S. Grove; Vice-Pres., Edwin S. Cramp; Gen. Mgr., H. W. Rand.—(V. 78, p. 2440.)

Crucible Steel Co. of America.—ORGANIZATION.—Incorporated on July 21, 1900, under the laws of New Jersey to consolidate 13 properties, including the Park Steel Co., etc., named in the prospectus, V. 71, p. 32 See also V. 73, p. 842. Stock authorized, common, $25,000,000; pref., 7 per cent cumulative, $25,000,000; par, $100.

In Jan., 1904, the Claitor Steel Co. was sold to the U. S. Steel Corporation, the latter in payment for guaranteeing or assuming the

MISCELLANEOUS. For explanation of column headings, &c., see notes on first page of tables.	Date of Bonds	Size, or Par Value.	Amount Outstanding	INTEREST OR DIVIDENDS. Rate per Cent.	When Payable	Where Payable, and by Whom.	*Bonds*—Principal, When Due. *Stocks*—Last Dividend.
Detroit City Gas—Stock. $5,000,000.	....	$50	$5,000,000	5 in 1904	J. & J.	Checks mailed.	Dec. 1, '04, 2½
Prior lien mortgage, $6,000,000, gold. N. ..... c*	1898	1,000	5,603,000	5 g.	J. & J.	N. Y., Emerson, McM.	Jan. 1, 1925
Detroit Gas consol. mortgage for $4,000,000, g. $2 per	1903	1,000	3,500,000	5 g.	F. & A.	N. Y., Guaranty Tr. Co.	Feb. 1, 1915
Detroit City Gas gen. M., $10,000,000, g. See Text 15g	1903	1,000	500,000	5 g.	J. & J.	N. Y., Emerson McM.	See text.
Diamond Match.—Stock, $15,000,000, list. in Chic. & N. Y.	....	100	15,000,000	10 in '04	Q.—M.	By check in N. Y. office.	Dec. 12, '04, 2½
Distillers' securities Corp.—Stock, one class, $25,000,000	....	100	29,827,516	4 in 1904	Q. J.	N. Y.	Jan. 27, 1905
Col. tr. M., $15,000,000, g., covering all 1,905 (text)	1902	1,000	13,609,534	5 g.	A. & O.	N. Y., Merc. Trust Co.	Oct. 1, 1927
Am. Spirits Mfg., 1st M., g., call at 105, s.f., 5%. M. &	1895	1,000	1,738,964	6 g.	M. & S.	N. Y., Manhatt. Tr. Co.	Sept. 1, 1915
Distr. Co. of Am., coll. tr. M., g., call ..... M & O.	1897	1,000	19,000	5 g.	J. & J.	N. Y., Merc. Trust Co.	Jan. 1, 1911
Dominion Coal—Pref., $ p.c. (see text, $ 415), red. 115...	....	100	3,000,000	8	J. & J.	Bost., Am. L. & Tr. Co.	Jan. 3, '05, 4%
1st mortgage, sinking fund—see text. N 95, red. 110	1903	500 &c.	2,000,000	6 g.	J. & J.	Newfoundland Nat. Co.	Mch. 1, 1913
Dominion Iron & Steel—1st M., g., $8,000,000, & see text	1899	....	7,876,000	5 g.	J. & J.	Bank of Montreal, Can.	July 1, 1929
2d M., $2,500,000, $250,000 due yearly bef. Oct., 1905	1903	500	1,500,000	6	A. & O	Montreal, Canada.	To Oct., 1914
Edison Electric Ill. Co., Boston—Bonds, see text.	....	1,000	1,500,000	10	F.	By check.	Feb. 1, '05, 2½
Edison Electric Illuminating—See KINGS CO. ELEC. LIG HT & POWER.			POWER AND CONSOL. GAS CO.		OF N. Y.		
Electric Storage Battery—Stock ($385,225% pref.) text.	....	100	16,249,425	5 in 1904	Q.—J.	Checks mailed.	Jan. 2, '05, 1¼
Elec. Vehicle Co.—Ref. 1st M., $2,250,000 (V. 71, p. 98). N	1902	1,000	1,774,000	6	M. & N.	N. Y., Nat. Bank Tr. Co.	Nov., 1905
Empire Steel & Iron—Stock, common, $5,000,000.	....	100	1,281,400	....	....	....	....
Preferred stock, 6 per cent, cumulative.	....	100	2,500,000	2½ in '04	J. & J.	Checks mailed.	Jan. 1, '05, 1½
Equitable Ill. Co. of Phila.—M., g., red. at 105. N	1898	1,000	1,410,000	5 g.	J. & J.	N. Y. Security & Tr. Co.	Jan. 1, 1928
Fairmont Coal Co—M. ($6,000,000, g.), s. f. See text. G. c*	1901	1,000	4,661,000	5 & 6 g.	J. & J.	N. Y., Guar. Trust Co.	July 1, 1951
General Asphalt—Common stock, $17,000,000.	....	100	8,835,000	....	....	....	....
Pref. stock, 6 p. c., non-c., 7 years, $14,000,000.	....	100	13,139,663	....	....	....	....
General Chemical Co.—Common stock, $12,500,000.	....	100	7,410,300	See text.	Q.—M.	New York, 25 Broad St.	Dec. 1, '03, 1¼
Preferred stock, 6 per cent, cumulative.	....	100	2,500,000	6	Q.—J.	Do. do.	Jan. 3, '05, 1½
General Electric—Common stock, $44,325,500.	....	100	48,371,900	8 in 1904	Q.—J.	Check from Co.'s office.	Jan. 14, '05, 2%
Debentures for Sprague stock, $2,500,000, g., red. text.	1902	100 &c.	2,049,400	3½ g.	F. & A.	N. Y., Gu. Tr. Co., & Bost.	Aug. 1, 1942

bonds ($11,916,715) are closely guaranteed by 10-20 year 5 p. c. bonds. The Crucible Company agrees to turn over to the steel company for 10 years and about 80,000 tons of pig iron on a sliding scale of prices. V. 78, p. 1552, 2014; V. 79, p. 1267.

In July, 1904, the Empire steel plant was sold for, it was stated, about $7½,000. V. 79, p. 154.

Dividends on pref., Dec., 1900, to Sept., 1903, 7 p. c. yearly; none since. V. 77, p. 1227, 2477.

BONDS.—The stockholders voted on Oct. 19, 1904, to authorize (per plan, V. 79, p. 1268) the issue of $30,000,000 bonds maturing (after 5 years) annually in series during 20 years, to fund the floating debt and retund the collateral trust bonds of 1903, of which $1,600,000 were sold at par, Jan., 1905, and the remaining collateral trust 4s, $1,000,000 remained in the treasury. (V. 79, p. 736.)

REPORT.—Year ending Aug. 31, 1904, V. 79, p. 1702: Net earnings $458,160 after deducting $100,000 for depreciation in inventories and doubtful accounts.

Chairman, Wm. G. Park; President and Gen. Mgr., Frank B. Smith; Treas., Julius Elsler. Office, Frick Bldg., Pittsburgh, Pa. Directors, Sept., '04, V. 77, p. 1473; V. 79, p. 1333, 1706.—(V. 79, p. 1702, 1706, 1957.)

Cumberland Telephone & Telegraph.—See page 415.

Denver Gas & Electric.—Denver Union Water.—See p. 415.

Detroit City Gas.—Detroit Edison Co.—See page 415.

Detroit Mack. & Marquette Land Grant.—See p. 415.

Detroit Union Rit. Depot.—See SUPPLEMENT, Oct., 1897.

Diamond Match.—Organized in Illinois, September 14 in 1889 under laws of Illinois. Owns factories at Barberton, O., Detroit, Mich., Oshkosh, Wis., Oswego, N. Y., etc.; controls companies in England, Germany, Switzerland, Sweden, Africa, Japan, &c. (V. 75, p. 830, 656; store properties at Baltimore and Philadelphia, and sawmills, with extensive timber lands, at Fort Bragg, Cal., and other tracts in California lumber purchase see V. 76, p. 380; V. 78, p. 700; Br. & May, V. 76, p. 656; V. 77, p. 351, 629; V. 78, p. 289; V. 79, p. 2590.)

DIVIDENDS (%) 1893. 1894. 1895. 1896 to Dec., '04.
Since 1892, p. ct. 5 4 (1 extra) 6 (1 extra quar.) 10 (2 extra quar.)

STOCK.—Increased in 1895 to $11,000,000; in 1899 to $15,000,000.

ANNUAL REPORT.—For 1903, in V. 78, p. 700, showed net, $1,824,089; in 1902, $1,357,078; in 1901, $1,217,072. President, Q. G. Dalrymple; Treasurer, J. K. Robinson; Sec'y, R. E. Wirt; And., H. C. Crane. Gen. offi., 56 Mich. Ave. (Office, N. Y. oth., 27 William St.—V. 79, p. 2590.)

Distillers' Securities Corporation.—Incorporated in New Jersey on Sept. 18, 1902, as successor, per plan V. 74, p. 1310, 1,338, of the Distilling Co. of America, the latter having control of the American Spirits Mfg. Co., Standard Distilling & Warehouse Co., Spirits Distributing Co. (dissolved in 1902) and Standard Distilling & Distributing Co.; see V. 78, p. 1224; also several rye whisky companies, including Overholt Distillery Co., V. 79, p. 1494-745. List of properties, V. 73, p. 136; V. 71, p. 815; V. 69, p. 957. Independent distilleries, V. 79, p. 1494. Capitalization, V. 74, p. 1311, 1,338, 1,477; profits, $1,697,98?, against $2,134,791 in 1902-3; dividends 4 p. c., $1,305,480 (pd. Jan., 1903), $393,225. See also V. 75, p. 904, and balance sheets of proprietary co., V. 73, p. 899.

DIRECTORS.—E. J. Curley (President), Lawrence L. Gillespie (Chairman of Board), W. J. Curley, Wm. Salomon, Edward Lauterbach, W. Bourke Cockran, Wood Smith, J. R. Rutshier. Exec. Com.—E. J. Curley, W. P. Ward, Amory G. Hodges. Sec.-Treas., B. W. Jones. Offi., 19 Broadway, N.Y.—(V. 79, p. 2436, 2045.)

Dominion Coal Co.—See page 415. **Dominion Iron & Steel.**—See p. 415.

Edison Electric Ill. of Boston.—See page 416.

Edison El. Ill. of Brooklyn.—See KINGS CO. EL. L. & POWER.

Edison Electric Illuminating Co. of New York.—See N. Y. EDISON CO. under Consol. Gas Co. of New York, page 415.

Electric Boat.—Electric Co. of Amer.—See page 416.

Electric Storage Battery.—Incorporated in 1888 under laws of New Jersey. Owns basic patents for storage batteries. (V. 69, p. 76, 850.) Acquired in 1899 $6,264,600 stock of Electric Vehicle Co. and in Oct., 1902, an English co. V. 75, p. 908; V. 76, p. 657, 727, 791, 1179, 34, 91. Stations showing properties, V. 77, p. 342; V. 76, p. 868.

STOCK, ETC.—Stock authorized, $15,000,000; outstanding, pref., 7 p. c. cum., $385,225, convertible into common stock share for share; common, $16,249,425. Holders of common stock have no rights on preferred, common and preferred share equally. On common, Apr. 1, 1901, to Jan. 2, 1905, both incl., 14 p. c. quar. (Q.—J.).

EARNINGS.—Statement for year ending Dec. 31, V. 78, p. 1389, showed total net earnings, $1,501,592, dividends paid, $812,435; bal. surplus, $689,157; total sur. Dec. 31, 1903, $2,972,633. See also report for 1900 in V. 72, p. 578. President, Herbert Lloyd; Sec. and Treas., Walter G. Henderson, Phila. Directors, May, 1903, V. 77, p. 34. Office, Allegheny Ave. and 19th Sts., Phila. Pa.—(V. 78, p. 1389.)

Electric Vehicle Co.—Organization.—Incorporated in 1897 under the laws of New Jersey. V. 70, p. 1197, 1252; V. 71, p. 1169. See V. 69, p. 850. As to status in Sept., 1901, see V. 72, p. 1045. Decision upholding Selden patent, see V. 76, p. 1179; V. 77, p. 253.

SECURITIES.—Common stock authorized $11,000,000; issued $10,450,000; pref., 8 p. c., non-cum. $9,000,000, of which $8,145,000 outstanding. Par of shares, $100. Each liter p. c. on common. Bonds are to be divided pro rata between the common stock and the preferred stock. Electric Storage Battery Co. in May, 1903, owned $3,152,300 pref. and $12,212,300 common stock, and $1,000,000 bonds.

DIVIDENDS.—On pref., April, 1893, 8 per cent; April, 1900, 2 p. c. On common, Jan., 1899, 8 p. c. None since. (V. 69, p. 850.)

OFFICERS.—Pres., W. J. Budlong. Advisory committee: Herbert Lloyd, A. N. N. Brady, T. F. Ryan, Grant B. Schley. Factory and office, Hartford, Conn.—(V. 77, p. 253; V. 79, p. 1333.)

Empire Steel and Iron Co.—See page 416.

Equitable Gas Light (of N. Y.).—See CONSOL. GAS CO.

Equitable Ill. Gas Light of Phila.—See page 416.

Erie Telegraph & Telep.—See Western Telegph. & Telegraph Co.

Fairmont Coal Co.—Organization.—Incorporated in West Virginia during 1901, as a consolidation of 11 of the leading coal companies in the Fairmont, W. Va., ranges along Monongahela River, on B. & O. R. Owns 30,290 acres of coal lands and rights and about 4,030 acres of surface; also 24,986 acres under perpetual lease. See V. 74, p. 98, 431. The Consolidation Coal Co. of Maryland (see above), which also controls the Somerset Coal Co., owns a block of the $12,000,000 stock. The Fairmont owns $1,800,100 of the $3,000,000 Clarksburg Coal & Coke Ry. (report for 9 months ended Sept. 30, V. 79, p. 1273), and a majority of the $2,250,000 Pittsburgh & Fairmont Coal Co. stock (the last named acquired Dec., 1904). V. 78, p. 1272; V. 79, p. 1699. Clarksburg Fuel Co. (report for 9 months, V. 79, p. 1273) has outstanding $2,500,000 1st 5 p. c. and $394,000 six p. c. bonds, and the Pitts. & Fairm. Fuel Co. $1,300,000 of an authorized issue of $1,500,000 6 p. c. 20-year gold bonds, dated Aug. 1, 1903. In 1902 Fairmont Trust Co., N.Y. Tonnage mined in 1903, 3,691,783; in 1902, 3,934,217.

Securities.	*Date.*	*Int. Period.*	*Outstand'g. Last div., etc.*
Stock (par of shares, $100).....	.....	.....	$12,000,000 Feb., '04, 2%
American Coal & Coke M.....	1901	F&A	190,000 .....
Briar Hill Coal & Coke M.....	1901	J&D	255,000 .....

PAMPH. 1st M., of 1901 ..... See table top of page.

Of the 5s of 1901, $445,000 are reserved to ret re the underlying bonds and $693,000 to retire the 6s of 1901. Sinking fund of bonds, 2 cents per ton of coal mined.

Dividends.—Divs. Feb. 1, 1904, 2 p. c; Feb. 1, 1905, 3 (incl. extra).

EARNINGS.—For calendar year 1904 (est.), net earnings above fixed charges, $660,697.

REPORT.—Report for year ending Dec. 31, 1903, was in V. 78, p. 1272, showing gross for 1903, incl. "other income," $357,013.

Year.	*Gross.*	*Net.*	*Charges. Divid'd.*	*Depre'n. Bal., sur.*
1903.....	$357,013	$264,041	$52,258 $88,000	$123,783 $2,693
1902.....	2,264,462	1,878,866	553,994	78,019 1,246,853

Pres., C. W. Watson. (V. 76, p. 1033, 1251; V. 78, p. 290; V. 80, p. 225.)

Federal Mining & Smelting.—See page 416.

Fisheries Co.—See this Section for April, 1904.

General Asphalt Co.—ORGANIZATION.—Incorporated in New Jersey on May 19, 1903, as successor of the National Asphalt Co., per plan V. 75, p. 1,185; V. 76, p. 1,179; V. 77, p. 1,227; V. 78, p. 1,272, 2693.

STOCK.—The preferred stock has preference as to assets in case of liquidation and is limited to dividends of 5 per cent per annum (cumulative after the first 3 years); it is entitled to vote, share for share, with the holder, into common stock, on the basis of $150 common for $100 preferred, but will be redeemable at par at any time after 3 years at 110 on 90 days' notice; $7,000,000 of the common is reserved toward conversion or the preferred and $4,500,000 was purchased and held by a syndicate. Of the $17,000,000 authorized capital, the new company received $1,371,031 after payment of the reorganization and other expenses. See V. 78, p. 2586.

VOTING POWER.—Stock is voted for ten years in voting trustees viz., Rudolph Ellis, William F. Harrity, Alvin W. Krech, Henry Tatnall and Thomas Sovereign, and may not be disposed of in whole or in part at any time by unanimous consent, or after seven years as a whole, in the discretion of a majority of trustees.

BONDS of subsidiary companies: $950,000 Barber Asp. Pav. deb. 6s, due April 1, 1916, subject to call at par, beginning 1906; $1,749,395 New Trinidad Lake Asphalt debenture 6s, due Jan. 1, 1922; V. 78, p. 293; V. 79, p. 1494; V. 79, p. 1494; V. 80, p. 225; V. 73, p. 790.

REPORT.—Report for 13 mos. ending Jan. 31, 1904, in V. 78, p. 1960, and V. 79, p. 101, showed: Total earnings, $1,765,933; operating account, $1,764,93?; interest, taxes, bad debts, etc., $904,706; profit for 13 mos., $860,226; from which was charged off $272,120 for improvement of pavements in 1903.

OFFICERS.—President, John M. Mack; Vice-Presis., Avery D. Andrews and Arthur W. Soward; Secretary, Ira Atkinson; Treasurer, Clyde Ewing. Office, Land Title Bldg., Phila.—(V. 79, p. 2586.)

General Chemical Co.—ORGANIZATION, ETC.—Incorporated in New York on Feb. 15, 1899, as a consolidation of the Nichols Chemical Co., N. Y., and James L. Morgan & Co., Phila.—(V. 68, p. 371.) Official statement, V. 71, p. 1043; V. 73, p. 724.

REPORT.—Report for year ending Dec. 31, 1903, with balance sheet, in V. 78, p. 700, showed: Net profits, $1,187,077; charged off, $215,-979; div., 6 p. c. on preferred, $600,000; div., 5 p. c. on common, $370,515; bal., sur., $833. On pref., Oct., '99, to Jan., '05, both incl., 6 p. c. per an. (1½ Q.-J.) On common, 1900, to 1902, both incl., 4 p. c. yearly; in 1903, 5 p. c. (Q.-M.); for 1904 divs. on com. were passed. V. 78, p. 822.

OFFICERS.—Pres., William H. Nichols; Treas., James L. Morgan; Sec., J. Herbert Baxter. N. Y. 25 Broad st.—(V. 78, p. 586, 700, 822.

General Electric Co.—ORGANIZATION.—Organized under a special charter of New York, April 15, 1892, and manufactures outfits for electric railways and all kinds of electrical supplies. In 1896 pooled part

MISCELLANEOUS. For explanation of column headings, &c., see notes on first page of tables.	Date of Bonds.	Size, or Par Value.
Girard Point Storage—1st M., gu. p. & i. Pa. RR.	1890	$1,000
Grand Rapids Gas Light—1st mort., gold, call at 110. Ce	1895	1,000
Havana Co.—Bonds, $10,000,000, gold	1902	1,000
Hoboken Ferry—See N. Y. & HOBOKEN FERRY.		
Illinois Steel—See UNITED STATES STEEL CORPORATION.		
International Harvester—Stock, $120,000,000	....	100
International Mercantile Marine—Stock, com., $60,000,000	....	100
Preferred stock, 6 per cent cumulative, $60,000,000	....	100
Int'l Nav. 1st M., g. $20,000,000, sub. call text. F'F c'r	1899	1,000
I. M. M. coll. tr. deb., $75,000,000, red. 105 and 5 yrs. N. c'or	1902	....
Fred. Leyland & Co. 1st mortgage debentures	....	....
International Paper—Stock, common, $20,000,000	....	100
Pref. 6%, com., $25,000,000 (underlying bonds, text)	....	100
1st con. M., $10,000,000, g. red. af. '07 at 105, conv. U. s.c	1898	1,000
Con. M., $ 0,000,000, gold, red. s. f., conv., text, Col. c'	....	1,000
International Salt—Stock, $2,000,000	....	100
M., g., $12,000,000, Usm., red. at 105, s. f., $200,000 yrly.	1901	....
International Sisters—Stock, common, $11,000,000	....	100
Stock, preferred, 7 per cent, cumulative, $9,000,000	....	100
Dividend scrip (V. 76, p. 106)	....	....
1st M., $4,500,000, s. f., called 110, beg. 1901. N. c'	1898	1,000
Debentures, $2,000,000, gold, redeemable at par	1903	1,000
Internat. Steam Pump Co.—Com. stock, $18,500,000. Col	....	100
Preferred stock, 6 per cent cumulative, $6,500,000. Col	....	100
Deben., $3,500,000 (conv. into com. s'tk) red 105 beg '08	1903	1,000
Worthington, pref. stock, 7 p. c. (com. (see abbrev. text).	....	....
Holly Mf'g. Int. M., $700,000, g. red. at par (V. 73 p. 1117)	1901	100 &c.

INTEREST OR DIVIDENDS. Amount Outstanding	Rate Per Cent.	When Payable	Where Payable, and by Whom.	*Bonds*—Principal. When Due. *Stocks*—Last Dividend.
$2,214,000	3½	A. & O.	Philadelphia.	Oct. 1, 1940
1,225,000	5 g.	F. & A.	N. Y., McMillin & Co.	Oct. 1, 1950
7,500,000	5 g.	J. & D.	N. Y., Morton Trust Co.	June 1, 1922
120,000,000	See text.	See text	N. Y., J. P. Morgan & Co.	Nov. 10, '04, 4%
49,333,000	....	....	....	....
62,366,100	....	....	....	....
20,000,000	5 g.	F. & A.	N. Y., Company's office.	Feb. 1, 1929
20,000,000	4½ g.	A. & O.	N. Y., J. P. Morgan & Co.	Oct. 1, 1922
4332,200	4	A. & O.	....	....
17,442,800	....	....	Checks mailed.	July 1, '99, 1%
22,406,700	do	Q.—J.	do	Dec. 3/04, 1¼
9,724,000	6 g.	F. & A.	N. Y. Met. Tr. Co.	Feb. 1, 1918
5,000,000	5 g.	J. & J.	New York.	Jan. 1, 1935
15,000,000	....	....	....	....
4,500,000	5 g.	A. & O.	See text.	Oct. 1, 1951
5,941,000	....	....	....	....
6,607,500	4 in 1904	Q.—J.	Checks mailed.	Jan. 2, '05, 1%
1,085,343	None	....	....	At will.
4,710,000	6 g.	J. & D.	N. Y., Am. Ex. Nat. Bk.	Dec. 31, 1948
2,000,000	6 g.	J. & J.	do do	Jan 1, 1933
12,262,500	See text.	Q. J.	Checks mailed.	Jan 3, '05, 2%
8,850,000	6 in 1904	Q. F.	N. Y., Cit. Ll Liberty.	Feb. 1, '05, 1¼
2,434,000	6 g.	J. & J.	N. Y. Colonial Trust Co.	Jan. 1, 1913
2,000,000	7 per an.	M. & S.	Checks mailed.	Nov. 1, '04, 3½
700,000	6 g.	J. & J.	N. Y., Ch. Real B. & T. Co.	Jan. 1, 1921

ents with Westinghouse Electric & Mfg. Co. V. 62, p. 502, 635, 1040; V. 65, p. 151; V. 68, p. 1024. (See V. 68, p. 927. V. 70, p. 6-9. Contract for power, V. 72, p. 483. In June, 1901, obtained controlling interest in Brinton-Thomson Electric Co. (V. 72, p. 1283. V. 73, p. 1117.) In Feb., 1903, about $2,900,000 of the $3,000,000 stock of the Stanley Electric Mfg. Co. was purchased. V. 76, p. 437. Owns entire stock of Electrical Securities Corporation, a financing company organized in Oct., 1904. V. 79, p. 1766, 2645.

Owns the rights for the United States under patents covering Curtis steam turbine engines. V. 76, p. 1195; V. 77, p. 2161. Co-operates with Am. Locomotive Co. in building of electric locomotives. V. 79, p. 1022.

STOCK.—On July 15, 1902, a stock distribution of 66⅔ p. c. was made, this reducing the par value from $150 to $25.00. V. 75, p. 129. V. 79, p. 729, 777, 1199, 1252; V. 75, p. 32. In 1901 the shareholders subscribed at par to $4,317,000 new stock. V. 75, p. 1277, 1964.

DIVIDENDS.—{ 1899. 1900. 1901. 1902. 1903. 1904. 1905
Per cent.... { 3 6⅔ 9 8 8 8 Jan ,

DEBENTURES.—In 1902 $2,949,400 debenture bonds were issued, redeemable on or before Jan. 1, 1913, and thereafter at 105, in exchange for greater part of Sprague Electric Co. stock. V. 75, p. 139.

LATEST EARNINGS.—For 3 mos. ending May 31, 1904, total income, $12,291,001; net, $2,403,000; surplus after charges, $25,000. (V. 78, p. 1279. V. 79, p. 729, 777, 1199, 1252; V. 75, p. 32. In 1901 the shareholders subscribed at par to $4,317,000 new stock. V. 75, p. 1277, 1964.

DIVIDENDS.—{ 1899	1900.	1901.	1902.	1903.	1904.	1905
Per cent.... { 3	6⅔	9	8	8	8	Jan ,

DEBENTURES.—In 1902 $2,949,400 debenture bonds were issued, redeemable on or before Jan. 1, 1913, and thereafter at 105, in exchange for greater part of Sprague Electric Co. stock. V. 75, p. 139.

LATEST EARNINGS.—For 3 mos. ending May 31, 1904, total income, $12,291,001; net, $2,403,000; surplus after charges, $25,000. (V. 78, p. 1279. V. 77, p. 729, 777, 1199, 1252; V. 75, p. 32. In 1901 the shareholders subscribed at par to $4,317,000 new stock. V. 75, p. 1277, 1964.

ANNUAL REPORT.—Annual meeting is held the second Tuesday in May. Report for 1903-04 was given at length in V. 78, p. 1546, 1554.

Year ending June 30.	1904.	1903.
Income—Sales..	$41,296,918	$38,680,708
Royalties, &c.	759,797	606,902
Int. and disct..	194,455	253,284
Sale of secur., &c.	138,644	973,926
Op. exp. & taxes..	$34,918,427	$28,444,881
Int. on debent..	760,0 7	44,334

Total.....	$42,389,814	$39,123,950
Balance.....	$7,389,370	sur. $4,679,069
Dividends on stock, $3,500,284; total surplus Jan. 1, 1903, $4,482,702; deducting $1,470 099 from patent account, leaves total surplus Jan. 31, 1904, $7,293,6 9. Cash Jan. 31, 1904, $1,000,000. Accounts receivable, $1,416 progress, $17,253,969; stocks, bonds, real estate, etc., $15,089,429; accounts payable, etc., $2,487,177.		

OFFICERS.—President, E. A. Coffin; Treasurer, Henry W. Darling; Sec., M. F. Westover; N. Y. office, 44 Broad St. New directors May, 1903, V. 76, p. 1068: V. 77, p. 2161. V. 78, p. 265, 1554, 2645.)

Glucose Sugar Refining Co—See Corn Products Co.

Gold & Stock Telegraph Co.—See WESTERN UNION TELEGRAPH.

Grand Rapids Gas-Light Co.—See AMER. LIGHT & TRACTION.

Great Lakes Towing Co.—See page 416.

Hackensack Water Co.—V. 75, p. 1205, 1964; V. 79, p. 2799.

Havana Tobacco Co—See page 416.

Herring-Hall-Marvin Co.—See p. 416.

Hudson County Gas.—See Jersey Street Railway Section.

Intern. Automobile & Vehicle Tire—See page 416.

International Harvester Co.—Incorp. in N. J. on Aug 12, 1902, and bought out concerns manufacturing agricultural machines, viz.: Deering Harvester Co. (V. 74, p. 292). Milwaukee Harvester Co. and McCormick Harvesting Machine Co. Piano Manufacturing Co. Warder, Bushnell & Glessner Co. (Champion).

Has large new plant in Chicago for twine mills, coal, ore, blast furnace and steel properties. V. 75, p. 345; V. 77, p. 454. As to controversial offices, status, &c., see V. 77, p. 2161; V. 78, p. 1554.

STOCK.—Stock is held in a voting trust, the voting trustees being Geo W. Perkins, Chas. Deering and Cyrus H. McCormick, V. 78, p. 1115.

DIVIDENDS.—In Nov., 1902, paid 1 per cent. (V. 75, p. 1205).

OFFICERS.—Chairman of Board, Charles Deering; President, Cyrus H. McCormick; Vice-Presidents, James Deering, Harold F. McCormick, J. J. Glessner and William H. Jones; Secretary, Richard F. Howard. Executive Committee: George W. Perkins; Chairman Executive Committee; J. J. Glessner, Cyrus H. McCormick, Harold F. McCormick.

International Mercantile Marine Co.—ORGANIZATION, ETC.—Formerly the International Navigation Co., the name being changed as above Oct. 1, 1902, and the company increased to $60,000,000. See plan V. 74, p. 888, 941, 1003; V. 75, p. 1089, 1305, on Dec. 1, 1902, White Star, American, Red Star, Atlantic Transport, Dominion and Leyland lines, having an aggregate gross tonnage of 892,116 on 133 ships with 90,000 tons (4 ships, of which one began service in July, 1904), building. See V. 79, p. 1252.

As to agreement with German lines, see V. 74, p. 1255; relations with English Government, V. 75, p. 735; V. 76, p. 975; V. 77, p. 301.

STOCK AND BONDS.—Of the $60,000,000 stock, $25,000,000 is 7 per cent pf., at last accounts, remained in the treasury (see V. 78, p. 1220.) The new 4½ per cent debentures are subject to call at 105 after 5 years. The international Navigation Co. has at present $12,000,000 bonded and a sinking fund of $250,000 to $500,000 will retire them annually, beginning May 1, 1905. There are $238,306 Dominion Line debentures.

REPORT.—Report for year ending Dec. 31, 1903, as filing in V. 79, p. 149, 157, showed: Total gross earnings $31,037,419; net $4,000,-911; int. and income tax, $3,645,726; add surplus insurance account, $41,744,502 bal., sur. for year, $1,797,797. President, J. Bruce Ismay.

DIRECTORS.—*Americans.*—C. A. Griscom, P. A. B. Widener, Percy Chubb, John I. Waterbury, R. J. Berwind, George W. Perkins, James H. Hyde Charles Steele. *British Committee.*—Sir Clinton S. Dawkins, Rt. Hon. W. J. Pirrie, Henry Wilding, Charles F. Torrey, Lord Kylsant.

Executive Committee.—J. Bruce Ismay, C. A. Griscom, and Sir Clinton E. Dawkins. P. A. B. Widener, R. J. Berwind, Charles Steele, George W. Perkins. Office, 9 Broadway, N. Y. (V. 77, p. 454; V. 80, p. 2525.

International Nickel Co.—See page 416.

International Paper.—Incorporated Jan. 31, 1898, and took over by purchase twenty-five of the principal pulp and paper mills of the U. S., see V. 67, p. 428 and V. 69, p. 494; also applications to list in V. 67, p. 1359, and V. 68, p. 726. Daily output of finished paper about 1,000 tons. See properties in V. 69, p. 288 and V. 70, p. 1197.

Controlled at present V. 69, p. 281. The Continental Paper Bag Co., a majority of whose $5,000,000 stock is owned, has built a factory at Hound Pond, Me.; its capacity was being increased in Oct., 1901, from 5,000,000 to 10,000,000 bags daily.—V. 70, p. 742; V. 69, p. 494, 1085; V. 72, p. 786. The American Realty Co. took over some 250,000 acres of land in Maine from International and made a mortgage for $500,000; outstanding, $439,000. V. 75, p. 1205; V. 79, p. 2.07.

BONDS.—Of pref., July 1, 1903, and Jan., 1905, bimonthly p'y's, yearly (1½ quar.) On Dec. 31, 1898, paid on common 1 p. c.; in 1899, 2 p. c.; none since to Oct., 1904. V. 69, p. 593, 957; V. 72, p. 1037.

BONDS.—The consol. 5s of 1905 ($10 000,000 authorized issue), of which $5,000,000 has been issued to retire like amount in treasury and plus earnings used for improvements and to provide additional working capital. Also a first mortgage or blanket on the property and stocks of other corporations owned. They are convertible on any interest day beginning July, 1907, and before 1917, into preferred stock at par. A sinking fund of 1 p. c. of all bonds ever issued is payable yearly, beginning 1907, for which bonds are subject to call at 105 and interest on any interest day after 1909. The remaining $8,000,000 bonds are reserved for future purposes. V. 79, p. 1252; V. 80, p. 2645.)

The consols of 1898 are convertible at holder's option on any Feb 1 or Aug. 1 before 1910 into preferred stock at par; they cover all "after-acquired realty." A sinking fund of $150,000 is payable yearly on Feb. 1, 1905, and thereafter from surplus earnings of preceding year, for which bonds are subject to call at 105 and interest. Feb. 1, 1908 and Aug. 1 after 1907. Consols are reserved to take up $276,000 Otis Falls issue below named. In addition to consols there are outstanding:

		Interest.	*When paid.*	*Outstdng. Maturity.*
Ammoneous Lumber 1st M.	6g.	F. & A.	N. Y. Met. Tr. Co.	$240,000 Aug. 1, '18
Ontario Paper, 1st M.....	6g.	F-A	do do	150,000 Feb. 1, '18
Rumford Falls Sulphite 1st M.	6g.	J-J	do do	350,000 July 1, '18
Wahlstadt Falls Paper, 1st M.	5g.	F-A	do do	133,000 Aug. 1, '18
M., s. f.	....	....	....	....
x Bonds (x reserved.)	....	....	....	....
x Hudson River Pulp & Paper Co.	6g.	J-J	N.Y., Manh. Tr. Co.	1,500,000 Jan. 1, '18
1st M.....	....	Subject to call at 105 for s. f.	....	....
x Otis Falls Pulp Co., 1st M.	5g.	M. & S.	Rost, Cold. Tr.	276,000 May 1. '18
Old Colony Trust Co., trustee.	Subject to call at 105 for s. f.	....	....	....
x Remington Paper Co	6g.	M-N	N.Y., sec. & Tr. Co.	1,000 Nov. 1, '18
Solid Fuel & Co	6g.	M-S	N.Y., Nat. Bk. Com.	300,000 Mar. 1, '19

REPORT.—Report for year ending June 30, 1904, in V. 79, p. 784.

Fiscal year, ending June 30.	*Gross earnings.*	*Cost raw materials.*	*Interest, taxes, &c.*	*Dividends.*	*Balance, surplus.*
1903-4	$20,304,514	$17,150,530	$1,092,323	$1,344,402	$717,258
1902-3.	20,142,771	16,529,310	1,032,927	1,344,402	1,186,132

OFFICERS.—President, Hugh J. Chisholm; Vice-President, F. H. Parks; Second Vice-President, T. T. Waller; Treasurer, A. N. Burbank; Sec'y, E. W. Hyde. 30 Broad St., N. Y.—(V. 80, p. 119, 225.)

International Power Co.—See page 416.

International Salt Co.—ORGANIZATION, ETC.—Incorp. in N. J. in Aug., 1901, and acquired a majority of the stock of the National Salt Co. and Retsof Mining Co. per plan V. 73, p. 724; V. 75, p. 551, 736; V. 76, p. 795; V. 77, p. 1228. On Jan. 1, 1902, the stocks of the constituent's properties were purchased at judicial sale, the International Salt Co. buying the lot with $750,000 stock, being the succession. V. 73, p. 2014. The Independent Salt Co., in which control was selling agent for the Eastern division. V. 79, p. 2645.

DEBENTURES.—Convertible as of April and Oct., 1903, were purchased by friends of the management through the Knickerbocker Trust Co. How the subsequent int has been met is not divulged. See V. 76, p. 755.

STOCK.—Of the remaining bonds $600,000 have been issued to Jan. 1, 1912, and Retsof Mining Co., $1,000 called 5s, due Oct., 1925, $2,500,000 (int., J. & J., at Knickerbocker Trust Co., N. Y., trustee). Report for year ending Dec. 31, 1906, was in V. 80, p. 2646.)

OFFICERS.—President, Hugh J. Chisholm; Vice-President, F. H. Parks; Second Vice-President, T. T. Waller; Treasurer, A. N. Burbank; Sec'y, E. W. Hyde. 30 Broad St., N. Y.—(V. 80, p. 119, 225.)

International Power Co.—See page 416.

International Salt Co.—ORGANIZATION, ETC.—Incorp. in N. J. in Aug., 1901, and acquired a majority of the stock of the National Salt Co. and Retsof Mining Co. per plan V. 73, p. 724; V. 75, p. 551, 736; V. 76, p. 795; V. 77, p. 1228. On Jan. 1, 1902, the stocks of the constituent's properties were purchased at judicial sale, the International Salt Co. buying the lot with $750,000 stock, being the succession. V. 73, p. 2014. The Independent Salt Co., in which control was selling agent for the Eastern division. V. 79, p. 2645.

DEBENTURES.—Convertible as of April and Oct., 1903, were purchased by friends of the management through the Knickerbocker Trust Co. How the subsequent int has been met is not divulged. See V. 76, p. 755.

STOCK.—Of the remaining bonds $600,000 have been issued to Jan. 1, 1912, and Retsof Mining Co., $1,000 called 5s, due Oct., 1925, $2,500,000 (int., J. & J., at Knickerbocker Trust Co., N. Y., trustee). Report for year ending Dec. 31, 1906, was in V. 80, p. 2646.)

International Silver.—ORGANIZATION, ETC.—Incorporated in Nov., 1898, and took over 20 silverware plating properties —see V. 67, p. 1160; also V. 68, p. 232, 334, 1024; V. 76, p. 1066. Also has a large sterling silver output. See V. 68, p. 334, as to rights of stock, plan, &c. See V. 67, p. 1160; V. 68, p. 232, 334, 1024.

STOCKS, ETC.—In Jan., 1903, purchased all the stock of the Silver Corp., which had acquired $9,068,400 common and $515,800 preferred stock of the International silver Co., and all the stock of C. Rogers & Bro. of Meriden, Conn. The int. Co. issued in payment therefor $1,500,000 pref. stock and $2,000,000 6 p. c. debentures. V. 76, p. 1066. Interboro bonds, $127,000, see Holmes & Blake, 6s.

DIVIDENDS on preferred, 1¾ per cent, paid April, 1900; in 1901, none; Jan., 1902, to Jan., 1905, both incl., 4 per cent yearly (1 p. c. Q.—J.); Oct., 1905, 1 p. c.; Jan., 1906, 1 p. c. Dividends (2¼ p. c.) to date, $1,085,343.—V. 75, p. 1357; V. 76, p. 106.

REPORT.—Report for year ending Dec. 31, 1903, as filing in V. 79, p. 149, 157, showed: Total gross earnings $31,037,419; net $4,000,-911; int. and income tax, $3,645,726; add surplus insurance account, $41,744,502 bal., sur. for year, $1,797,797. President, J. Bruce Ismay.

DIRECTORS.—*Americans.*—C. A. Griscom, P. A. B. Widener, Percy Chubb, John I. Waterbury, R. J. Berwind, George W. Perkins, James H. Hyde Charles Steele. *British Committee.*—Sir Clinton S. Dawkins, Rt. Hon. W. J. Pirrie, Henry Wilding, Charles F. Torrey, Lord Kylsant.

Executive Committee.—J. Bruce Ismay, C. A. Griscom, and Sir Clinton E. Dawkins. P. A. B. Widener, R. J. Berwind, Charles Steele, George W. Perkins. Office, 9 Broadway, N. Y.—(V. 77, p. 454; V. 80, p. 2525.

International Nickel Co.—See page 416.

International Paper.—Incorporated Jan. 31, 1898, and took over by purchase twenty-five of the principal pulp and paper mills of the U. S., see V. 67, p. 428 and V. 69, p. 494; also applications to list in V. 67, p. 1359, and V. 68, p. 726. Daily output of finished paper about 1,000 tons. See properties in V. 69, p. 288 and V. 70, p. 1197.

Controlled at present V. 69, p. 281. The Continental Paper Bag Co., a majority of whose $5,000,000 stock is owned, has built a factory at Hound Pond, Me.; its capacity was being increased in Oct., 1901, from 5,000,000 to 10,000,000 bags daily.—V. 70, p. 742; V. 69, p. 494, 1085; V. 72, p. 786. The American Realty Co. took over some 250,000 acres of land in Maine from International and made a mortgage for $500,000; outstanding, $439,000. V. 75, p. 1205; V. 79, p. 2.07.

BONDS.—Of pref., July 1, 1903, and Jan., 1905, bimonthly p'y's, yearly (1½ quar.) On Dec. 31, 1898, paid on common 1 p. c.; in 1899, 2 p. c.; none since to Oct., 1904. V. 69, p. 593, 957; V. 72, p. 1037.

BONDS.—The consol. 5s of 1905 ($10 000,000 authorized issue), of which $5,000,000 has been issued to retire like amount in treasury and plus earnings used for improvements and to provide additional working capital. Also a first mortgage or blanket on the property and stocks of other corporations owned. They are convertible on any interest day beginning July, 1907, and before 1917, into preferred stock at par. A sinking fund of 1 p. c. of all bonds ever issued is payable yearly, beginning 1907, for which bonds are subject to call at 105 and interest on any interest day after 1909. The remaining $8,000,000 bonds are reserved for future purposes. V. 79, p. 1252; V. 80, p. 2645.)

The consols of 1898 are convertible at holder's option on any Feb 1 or Aug. 1 before 1910 into preferred stock at par; they cover all "after-acquired realty." A sinking fund of $150,000 is payable yearly on Feb. 1, 1905, and thereafter from surplus earnings of preceding year, for which bonds are subject to call at 105 and interest. Feb. 1, 1908 and Aug. 1 after 1907. Consols are reserved to take up $276,000 Otis Falls issue below named. In addition to consols there are outstanding:

		Interest.	*When paid.*	*Outstdng. Maturity.*
Ammoneous Lumber 1st M.	6g.	F. & A.	N. Y. Met. Tr. Co.	$240,000 Aug. 1, '18
Ontario Paper, 1st M.....	6g.	F-A	do do	150,000 Feb. 1, '18
Rumford Falls Sulphite 1st M.	6g.	J-J	do do	350,000 July 1, '18
Wahlstadt Falls Paper, 1st M.	5g.	F-A	do do	133,000 Aug. 1, '18
M., s. f.	....	....	....	....
x Bonds (x reserved.)	....	....	....	....
x Hudson River Pulp & Paper Co.	6g.	J-J	N.Y., Manh. Tr. Co.	1,500,000 Jan. 1, '18
1st M.....	....	Subject to call at 105 for s. f.	....	....
x Otis Falls Pulp Co., 1st M.	5g.	M. & S.	Rost, Cold. Tr.	276,000 May 1. '18
Old Colony Trust Co., trustee.	Subject to call at 105 for s. f.	....	....	....
x Remington Paper Co	6g.	M-N	N.Y., sec. & Tr. Co.	1,000 Nov. 1, '18
Solid Fuel & Co	6g.	M-S	N.Y., Nat. Bk. Com.	300,000 Mar. 1, '19

REPORT.—Report for year ending June 30, 1904, in V. 79, p. 784.

Fiscal year, ending June 30.	*Gross earnings.*	*Cost raw materials.*	*Interest, taxes, &c.*	*Dividends.*	*Balance, surplus.*
1903-4	$20,304,514	$17,150,530	$1,092,323	$1,344,402	$717,258
1902-3.	20,142,771	16,529,310	1,032,927	1,344,402	1,186,132

OFFICERS.—President, Hugh J. Chisholm; Vice-President, F. H. Parks; Second Vice-President, T. T. Waller; Treasurer, A. N. Burbank; Sec'y, E. W. Hyde. 30 Broad St., N. Y.—(V. 80, p. 119, 225.)

International Power Co.—See page 416.

International Salt Co.—ORGANIZATION, ETC.—Incorp. in N. J. in Aug., 1901, and acquired a majority of the stock of the National Salt Co. and Retsof Mining Co. per plan V. 73, p. 724; V. 75, p. 551, 736; V. 76, p. 795; V. 77, p. 1228. On Jan. 1, 1902, the stocks of the constituent's properties were purchased at judicial sale, the International Salt Co. buying the lot with $750,000 stock, being the succession. V. 73, p. 2014. The Independent Salt Co., in which control was selling agent for the Eastern division. V. 79, p. 2645.

DEBENTURES.—Convertible as of April and Oct., 1903, were purchased by friends of the management through the Knickerbocker Trust Co. How the subsequent int has been met is not divulged. See V. 76, p. 755.

STOCK.—Of the remaining bonds $600,000 have been issued to Jan. 1, 1912, and Retsof Mining Co., $1,000 called 5s, due Oct., 1925, $2,500,000 (int., J. & J., at Knickerbocker Trust Co., N. Y., trustee). Report for year ending Dec. 31, 1906, was in V. 80, p. 2646.)

MISCELLANEOUS.

For explanation of column headings, &c., see notes on first page of tables.

	Date of Bonds	Size, or of Par	Value.
Kings County Electric Light & Power—Stock, $5,000,000.	....	$100	$5,000,000
1st mortgage, gold, $2,500,000, Col	1897	1,000	2,500,000
Funding mtge. M., g. sec. by Ed. stk., &c. (V. 78, p. 971) c.	1898	1,000	5,176,000
Edison El. Ill., com., M. now 1st, $10,000,000, g. Mo. c.	1898	1,000	4,275,000
Lackawanna Steel—1st M., g., red., convert., text. F. c.	1903	1,000	15,000,000
Five-year secured coll. trust, gold, $10,000,000, red. at par	1905	....	10,000,000
1st consol. mortgage, $30,000,000, gold	1905	....	....
Lacledes Gas Light—1st mortgage, gold	1889	100 &c.	500,000
Refunding and extension mort., $20,000,000, gold. c.	1904	1,000	1,000,000
Coupon notes, gold	1901	1,000	1,000,000
Lake Superior Corporation—Stock, $40,000,000	....	100	....
1st mortgage, $10,000,000, gold. Unas	1904	1,000	....
Income mortgage, $10,000,000, gold	1904	1,000	....
Mich. Lake Sup. Pow. Co. 1st M., g., $2,336; V. 76, p.754)	1899	500 &c.	1,000,000
Lehigh Coal & Navigation—Stock, $17,378,500	....	50	17,378,500
1st M., sinking fund, $5,000,000, gold, g. & R. RR.	1884	Various	4,000,000
1st M., g., Lch. & Sus. RR. (V. 64, p. 1,049). gold. FF	1887	Various	1,842,000
2d M. [1st M. Nant. RR.] (V. 65, p. 367), gold. c.	1887	500 &c.	2,470,750
Con. 3d M., Canal, Coal & 2d M. Nant. RR. & 2d M. RR. FF	1897	1,000	7,000,000
General mortgage for $15,000,000, gold. F.	1884	1,000	4,388,000
Collateral trust for $1,500,000, gold. c.	1895	1,000	1,500,000
Fd. & im. M., $7,500,000, g. (see V. 77, p. 1,000). PIPe	1898	1,000	4,036,000
Mackay Companies—Com. shares, $25,000,000 auth	....	100	(†)
Pref. shares, 4 per cent cum.	....	100	(†)
Manuf. Lt. & Ht.—Stock, $25,000,000 (bonds, see text)	....	....	50
Maryland Coal—Stock, preferred (no bonds)	....	....	100
Mass. Gas Companies—Pref. 4% cum. $25,000,000 auth.	....	....	....

was completed in 1904. V. 74, p. 1311; V. 75, p. 82,215; V. 76, p. 215, 1146; V. 79, p. 210.

STOCK.—Div. on pref. Aug., 1, 1899, to Feb. 1, 1905, both incl., 6 p. c. per annum. Q. J. on common, 1 p. c. in Feb., May, Aug. and Nov., and quarterly; Oct., 1904, 1 p. c.; in '05, Jan., ½%. The stock unissued is set apart to retire the $2,000,000 7 p. c. cumulative preference shares of Edison El. Ill. Co. (see V. 78, p. 971), at par, when presented with $45.00 & p.c. pref. shares of Blake & Knowles Co. Holly Mfg. Co. bonds, see V. 73, p. 1117.

DEBENTURES.—The debentures are convertible into stock at option of holder. V. 75, p. 1305, 1357; V. 76, p. 106, 215; V. 77, p. 2393.

REPORT.—Report for year ending March 31, 1904, given in V. 79, p. 210, showed net earnings of $1,000,000; dividend (7 per cent) (6 p. c), $531,000; interest, etc., $483,472; div. on common (4 p. c.), $490,500; bal., sur., $101,645. President, John W. Gunn; Treasurer, Max Nathan; Asst. Treas., Arnold Tauzer. Office, 114-118 Liberty St., N. Y.—V. 79, p. 210, 1026.

Iron Steamboat.—See page 416.

Jefferson & Clearfield Coal & Iron.—See page 416.

Kansas City, Mo., Gas Co.—See page 416.

Kings County Electric Light & Power Co.—Acquired in 1898, per plan in V. 67, p. 482, the entire $5,000,000 stock of the Edison Electric Illum. Co. of Brooklyn, thus uniting all the electric-lighting business in Brooklyn, N. Y.—V. 76, p. 1177, 1177; V. 77, p. 1000.

SECURITIES.—In Oct., 1904, stockholders subscribed to $1,250,000 stock at par, making amount outstanding $3,000,000. V. 79, p. 788. The $5,176,000 1st mtge. bonds are now secured by deposit of $5,000,000 Edison stock in trust, by a second mortgage lien on the Kings County property now owned or hereafter acquired, and by $1,000,000 cash guaranty fund to be invested in securities approved by the committee.—See V. 67, p. 482, 1309. As to Edison Co.'s consol. mort'ge, see V. 67, p. 482; V. 68, p. 1,175; V. 69, p. 1,175.

DIVS.—June, 1900, to Mar., 1903, 1¾% quar.; since 2% quar.

EARNINGS.—Statement for cal. year 1902 in V. 76, p. 1088. In 1903: Net earnings of Edison Co. under lease, $475,323; interest from investments, etc., $4,256; div. on stock (2 p. c.), $237,216; bal., sur., $242,364, 915. Pres., A. N. Brady; Treas., A. N. Nielsen. (V. 78, p. 1,233.)

Knickerbocker Ice Co. of Chicago.—V. 78, p. 586, 767.

Lackawanna Steel Co.—ORGANIZATION.—Incorporated in New York on Feb. 15, 1902, as successor of the Lackawanna Iron & Steel Co. The properties (see V. 77, p. 34; V. 74, p. 1142; V. 76, p. 161, 437,) are:

(1) Plant under construction at West Seneca near Buffalo, N. Y., to manufacture pig iron and all classes of steel products, including rails, and in addition to steel rails and billets, to have a capacity of not less than 1,250,000 tons of finished product per annum; (2) ore properties in Minnesota, Michigan, Wisconsin and New York, stated to have 50,000,000 tons of ore in sight; (3) 21,780 acres of bituminous coal lands (fuel and in fee) in Pennsylvania, blast furnaces and coke ovens at and near Lebanon Pa., an interest in the Cornwall R. and Cornwall & Lebanon RR., being leased, and about one-third of the stock of the Cornwall & Lebanon RR.

In April, 1904, the output of rails was 1200 to 1300 tons daily. Six open-hearth furnaces, also 6 blast furnaces, were completed and were opened in Oct and Nov., 1904. The manufacture of structural iron, steel plates, etc., began in Oct., 1904. V. 78, p. 1170; V. 79, 1957.

STOCK.—Stock authorized and outstanding, $20,000,000, par shares $100; of this, $34,971,400 is outstanding, full paid, and $28,600 is held for exchange, share for share, for Lack. I. & S. stock; and $20,000,000 is reserved to retire certificates. V. 77, p. 34, 858.

BONDS.—The first mortgage gold 5s of 1903 (limited to $15,000,000) are secured by a first lien on the West Seneca plant and the stocks of other companies owned, with redemption provisions. For the company's option at 107½ and interest to Apr. 1, 1906, on 60 days' notice, and convertible into stock, dollar for dollar, at par, if not so redeemed, at holders' option between Apr. 1, 1904, and Apr. 1, 1906, and Apr. 1, 1915. V. 77, p. 34; V. 76, p. 437.

The 30-yr. income bonds (no authorized issue) proposed to be created in Jan., 1905, will cover all the property of the company owned or to be acquired, including the stock of the Negaunee mine. Of the bonds, $15,000,000 are reserved to retire the 1st 5s. For proceeds, $10,000,000 five-year 5 per cent gold notes, dated Mar. 1, 1905, subject to call on any interest day at par, were sold, secured by $12,500,000 of the 1st 5s. V. 79, p. 1957.

TRUSTEES.—For 1st 5s, Farmers' Loan & Trust Co., trustee, covering property in Pennsylvania. V. 76, p. 355.

OFFICERS.—President, E. A. S. Clark; Treas., J. P. Higginson; Sec., J. W. Farquhar. N. Y. office, 100 B'way.

DIRECTORS.—J. P. Morgan, Percy R. Pyne, Mark T. Cox, Warren Delano Jr., G. R. Fearing Jr., B. S. Guinness, Edmond Hayes, Adrian Iselin Jr., Samuel Mather, J. G. McCullough, B. O. Mills, Moses Taylor Pyne, William R. Reis, Walter Scranton, James Speyer, H. A. C. Taylor, Moses Taylor, H. Mc. Twombly, Cornelius Vanderbilt, Wm. Waldorf Astor, Henry Winters.—(V. 77, p. 2037; V. 78, p. 50, 106, 586, 771; V. 79, p. 1957, 2046; V. 80, p. 345.)

Lacleda Gas Light.—ORGANIZATION.—Incorporated in 1857, and in 1889 secured control of all the other gas companies in St. Louis. Operates under perpetual franchises. In 1896 the price of gas was reduced from $1.15 to $1 per 1,000 feet for illuminating and 80 cents for fuel gas. Suits V. 66, p. 760; V. 70, p. 534. In 1903 North Amer. Co. acquired control. V. 76, p. 482, 545, 922; V. 78, p. 1,273.

STOCK.—Preferred, 5 p. c. cum., $2,500,000; common, $17,500,000 authorized; outstanding, $8,500,000; par of shares $100. V. 75, p. 823.

Divs.—	'92.	'93.	'94.	'95 to Dec.	'97.	'98.	'99.	'00.	'01.	'02.	'03.	1904.
Pf. 5% cum., $	0	0	3	6	7 (3¾ semi-an.)	5	5	5	5	5	5	5
Com., p. c.,	0	0	0	3	3	5	4	5	5	5	4	Below

INTEREST OR DIVIDENDS.

Amount Outstanding	Rate Per Cent.	When Payable	Where Payable, and by Whom.	Bonds—Principal, When Due. Stocks—Last Dividend.
$5,000,000	8 in 1904	Q.—M.	Checks mailed.	Dec. 1, '04, 2%
2,500,000	5 g.	A. & O.	N. Y., Colonial Tr. Co.	Oct. 1, 1937
5,176,000	6 g.	A. & O.	N. Y., Central Trust Co.	Oct. 1, 1927
4,275,000	4 g.	J. & J.	N. Y., Morton Trust Co.	Jan. 1, 1939
15,000,000	5 g.	A. & O.	N. Y., Guf., 100 B'way.	Apr. 1, 1923
10,000,000	5 g.	M. & S.	New York City.	March 1, 1910
See text.	5 g.	....	New York.	30 years
5,000,000	5 g.	J.—F.	New York City.	May 1, 1919
5,000,000	5 g.	A. & O.	New York City.	Apr. 1, 1934
1,000,000	5 g.	F. & A.	do do	Feb. 1, 1911
100,000	....	....	....	....
abt. $40,000	5 g.	J. & D.	New York.	June 1, 1944
3,000,000	Up to 5%	Oct. 1.	....	Oct. 1, 1924
3,500,000	5 g.	A. & O.	Phila., Prov. L. & Tr. Co.	Oct. 1, 1933
17,375,500	7 in 1904	M. & N.	Philadelphia, Office.	Nov. 28, '04, 3½
4,000,000	4½ g.	Q.—J.	do do	July 1, 1954
1,992,533	4 g.	Q.—F.	do do	Apr. 1, 1914
1,842,500	4 g.	J. 15&D.	do do	June 15, 1914
2,470,750	4 g.	J. & D.	do do	June 1, 1911
3,388,000	4½ g.	Q.—F.	do do	May 1, 1924
1,500,000	4½ g.	M. & S.	do do	Sept. 1, 1903
4,036,000	4 & 5	J. & J.	do do	July 1, 1948
(†)	See text.	See text	.....	Jan. 10, '05, 1
100	6	Q.—J.	New York.	Jan. 10, 1905, 1
21,000,000	6 in 1904	Q.—J.	Checks mailed.	Jan. 20, '05, 1½
1,885,005	8½ in '04	J. 30 & D.	New York, 1 B'dway.	Dec. 31, '04, 2½
25,000,000	4 in 1904	J. & D.	do do	Dec. 1, '04, 2%

Common, 1904, Mar. 2 p. c. (semi-an.); June 1 p.c.; Sept., 1 p.c.; Dec., 1 p.

BONDS.—See application to Stock Exchange in V. 49, p. 657.

Of the refunding and extension 5s of 1904 ($20,000,000 authorized issue) Lehigh Valley Trust Co. of New York and Mississippi Valley Trust Co of St. Louis, trustees), $5,000,000 have been issued, $10,000,000are reserved to retire the outstanding bonds due 1910, and the remaining $5,000,000 may be issued for not exceeding 85 p. c. of cost of extensions and improvements. See V. 78, p. 1272, 1395; V. 79, p. 1644.

EARNINGS.—For 3 mos ending Jan. 31, 1904, net over expenses and taxes, $360,623, against $207,915 in 1903.

ANNUAL REPORT.—For year 1903 (V. 78, p. 1273), gross earnings $2,394,000; net, $1,145,834; int. on bonds, $783,000; div. on pref. (5 p. c.), $125,000; div. on com. (4 p. c.), $340,000; bal., sur., $183,533. In 1902, gross, $2,096,337. N. Y. office, 30 Broad St.—(V. 79, p. 1644.)

Lake Superior Corporation.—See page 416.

Lehigh Coal & Navigation.—Owns from Coalport to Easton, Penn., 48 miles, and leases Delaware Division Canal, 60 miles. Also owns Lehigh & Susquehanna Railroad, Phillipsburg, N. J., to Union Junction, 106 miles, with branches, 59 miles, and leases the 999 years Nesquehoning Valley Railroad, 17 miles; Treskow Railroad, 7 miles; coal mine lines, 17 miles; total, 206 miles, with 13 miles double track; but all these roads are leased for 999 years from 1871 to Central of New Jersey RR., rental being 33⅓ per cent of gross earnings, with a guaranteed minimum of $1,414,400. Delaware Division lease for 99 years from 1866. As to Lehigh & Delaware RR., see V. 78, p. 1109, 2388; V. 79, p. 906. In May, 1904, an interest in the Lehigh & New England RR. was acquired. V. 78, p. 1109, 1273; V. 79, p. 1644.

STOCK.—In Nov., 1904, stockholders subscribed for $1,577,200 new stock at par, making amount outstanding $17,378,500. V. 79, p. 2150.

In Dec., 1901, a large amount of the stock was deposited in a voting trust expiring March 1, 1910 (R. Dale Benson, E. W. Clark Jr., George H. Earle Jr., George H. Frazier and Erskine Hewitt, trustees: Provident Life & Trust Co of Philadelphia, depositary), for the sale at not less than $135 per share. V. 79, p. 2646, 2699; V. 80, p. 166.

BONDS.—General M. of 1884 covers 7,460 acres coal land, 48 miles railroad, 3 canals and slackwater navigation, and forms all prior issues. As to collateral trust bonds of 1895, see V. 61, p. 154.

The $1,418,600 Nesquehoning Valley RR. stock, for which an equal amount of 4s of 1898 is reserved, was called for payment Oct. 1, 1904, and is held in the treasury. V. 79, p. 107. For mortgage of 1898 see V. 67, p. 1,309.

Jointly and severally with Cent. RR. of N. J. guarantees $1,062,000 Leh & Hud. River Ry. gen. 5s, prin. and int. V. 67, p. 788.

Divs. since 1891	'92	'93	'94	'95	'96	'97	'98	'99	'00	'01	'02	1903	1904
Per cent	5½	6	4½	4	4	4	5½	6	6	6	7	7	7

ANNUAL REPORT.—Report for 1903 was in V. 78, p. 1166. Coal produced in 1903, 2,194,119 tons; 1902, 1,112,127 tons; '01, 1,905,495 tons.

Year ending Dec. 31.	1904.	1903.	1902.
From railroads	$2,244,232	$1,819,276	$2,157,088
Canals	def. 69,039	def. 77,036	def. 9,077
Net profit Leh. Coal	726,193	603,239	1,009,462
Miscellaneous	203,879	217,510	225,822
			186,339
Total receipts	$3,109,134	$2,353,098	$2,574,929
Int., rentals, taxes, &c	$1,397,551	$1,354,595	$1,325,365
Dividends	(6) 1,036,233	(5) 773,332	(6) 862,799
Balance	sr. 765,253	sr. 281,172	sr. 388,764
Sinking fund	100,381	48,636	87,077
Reprs. and damage	100,000	122,355	100,000

—(V. 79, p. 2150, 2460, 2591, 2646, 2699; V. 80, p. 166.)

Lehigh & Wilkesbarre Coal.—See Central RR. of New Jersey,

Mackay Companies.—ORGANIZATION.—A voluntary association, formed under trust deed of March 1, 1902, and managed by four trustees, viz., Clarence H. Mackay, John I. Waterbury, T. Jefferson Coolidge and W. Seward Webb, controlling Canada Cable Co. V. 78, p. 991.

Shares authorized, common, $50,000,000, and pref. 4 p. c. cum. $50,000,000 (par of shares, $100 each), issuable $200 common and $200 pref. for each $100 of Commercial Cable stock now outstanding.

Div. on pref., 1 p. c., quarterly, paid Apr., 1904, to Jan., 1905, both inclusive. First div on common, 1 p. c., paid Jan., 1905. Office, Ames Bldg., Boston.—(V. 79, p. 1464, 2793.)

Madison Square Garden.—See page 417.

Manhattan Beach Hotel & Land Co.—See page 417.

Manufacturers' Light & Heat Co.—See page 417.

Marsden Co.—See page 417.

Maryland Coal Co.—Controls 6,000 acres of land in Alleghany and Garrett counties, Md. STOCK.—Preferred as in table, and in addition old common, $811,100, and treasury stock, $103,895. Produced 309,468 tons in 1903; 292,393 tons in 1902. Report for year ended Jan. 31, 1904, in V. 78, p. 819, showed: Surplus earnings in 1903 over interest, etc., were $800,688; in 1902, $628,797; dividends in 1903 (8 s p.c.), $160,199; sur. for year, $640,489.

Dividends—	'93.	'94.	'95.	'96.	'97.	'98.	'99.	'00.	'01.	'02.	'03.	1904.
New pf., p. c.	5	3¾	4	5	5	5	5	5	5	8¼	8	8

In 1903 and 1904, June, 3½, incl. 1 extra; Dec. 31, 5, incl. 2½ extra. —(V. 78, p. 586, 819.)

Massachusetts Gas Companies.—ORGANIZATION.—A voluntary association formed in October, 1902, as successor of the New England Gas & Coke Co., reorganized without foreclosure per plan in V. 74, p. 1311. Operates 400 by-product coke ovens at Everett, Mass.; 265 additional ovens are to be completed by 1905. V. 70, p. 435; V. 77, p. 199.). The gas there produced (over 8,000,000 cubic feet daily)

MISCELLANEOUS. For explanation of column headings, &c., see notes on first page of tables.	Date of Bonds.	Size, or Par Value.	INTEREST OR DIVIDENDS. Amount Outstanding	Rate per Cent.	When Payable	Where Payable, and by Whom.	*Bonds*—Principal, When Due. *Stocks*—Last Dividend. %
Mergenthaler Linotype—Stock	....	$100	$10,000,000	15 in '04	Q.—M.	N.Y., 114 Trubune Bld'g	Dec.31,'04,7 ¼
Mexican Telegraph—Stock	....	100	1,912,600	10	Q.—J.	N.Y., Office, 66 Broadway.	Jan.13,'05,2½
Mfrs. Gas Light—1st M., g., $10,000,000, red. at 110.C.	1902	1,000	7,000,000	4 g.	M. & N.	N.Y., J. & W. Seligman.	May 1, 1927
Mon. Riv. Con. Coal & C.—Pref. 7%, non-cum., $10,000,000		50	9,999,000	See text.	J. & J.	Checks mailed.	Jan.15,'04,4
1st mortgage, $10,000,000, gold, s. f., see text. U.P1.c.	1899	1,000	9,255,000	6 g.	A. & O.	Union Tr. Co., Pitts., Pa.	Oct. 1, 1949
Certificates of indebtedness, due $200,000 yearly.....	1902	5,000	1,580,000	5	J. & J.	do do	July 1, 1917
National Biscuit—Common stock, $50,000,000	....	100	19,236,000	4 in 1904	Q.-J. 15	Chicago & New York.	Jan.15,'05,1¼
Pref. stock, 7%, cum., $20,000,000. For bonds see text	....	100	24,804,540	7 in 1904	Q.—F.	do do	Nov.30,'04,1¾
National Carbon—Common stock, $5,500,000	....	100	5,500,000	See text.	Text.	Checks mailed	Jan.15,'05,1¼
Preferred stock, 7 per cent, non-cum., $4,500,000	....	100	4,500,000	See text.	Q.-F. 15	do do	Feb.15,'05,1¼
Nat'l Enameling & Stamping—Com. stock, $20,000,000	....	100	15,591,300	See text.	Q.—J.	N. Y., Colonial Tr. Co.	Jan. 1, '05, ¾
Pref. stock (as to assets), 7 p. c., cum., $10,000,000	....	100	8,546,600	7 in 1904	Q.—J.	do do	Jan. 1, '05, 1¾
1st mort., g., $20,000,000 (text)..... payable Nov. 1, 1951	1901	1,000	1,750,000	5 g.	M. & S.	St. L. Tr. Co., St. Louis.	Sept. 1, '05, 11
National Firepproofing—Com. stock, $5,500,000	....	50	4,438,350	See text.	Q.—F.	Checks mail'd	Aug.25,'03,1½
Pref. stock, 7 per cent, non-cum., $3,000,000	....	50	2,954,150	7 in 1904	Q.—J.	do do	Oct. 25,'04,1¾
National Glass—Stock (Q.-J.), $3,000,000	....	50	3,000,000				
1st mort., gold, $200,000, payable Nov., yearly. U.P1.c	1899	1,000	1,000,000	6 g.	M. & N.	Mellon & Sons Bk, Pitts.	1905 to 1909
General mort., $2,500,000, g., s. f., rm at 105. P1. f	1904	1,000	1,500,000	6 g.	M. & N.	do do	Nov. 1, 1921
National Lead Co.—Stock, common, $15,000,000 auth'd	....	100	14,905,400	1 in 1900	March.	N. Y., 100 William St.	Mch. 1,'00, 1%
Preferred stock (7 per cent, cum.), $15,000,000 auth.....	....	100	14,904,000	7 in 1904	Q.—M.	do do	Dec.15,'04,1¾
Newark Consol. Gas—See STREET RAILWAY SECTION.							
N. Eng. Cotton Yarn—Pf. st'k, ($2,000,000, 6% non-cum.)	....	100	2,000,000				
1st M., $6,500,000, gold, s. f. subj. to call at 105.B.c	1929	1,000	3,263,000	5 g.	F. & A.	Bost., N. Shawmut Bk.	Aug. 1, 1929
New England Telephone & Telegr.—Stock, $30,000,000	....	100	24,704,800	6 in 1904	Q.—F.	Boston, 119 Milk St.	Nov.15,'04,1½
Bonds, Ser. 3, 4 & 5 ($500,000 ea., call at 10 yrs. at 102	1891-3	1,000	1,500,000	6	A. & O.	Boston, Bank of Repub.	Apr., 1906 7-8
Bonds, Series 6, 7, 8 ($500,000 each, not sub). to call	1895-7	1,000	1,500,000	6	A. & O.	Bost., Nat. Bk. Com'rce.	Oct. 1, 1906 6-10
Bonds, $1,000,000 (text).....	1900	1,000	1,000,000	4	J. & J.	Bost., Nat. Bk Com'rce.	Jan. 1, 1930

is enriched and distributed for consumption in Boston, through the following co's, of whose stock, etc., the amounts named are owned:

New England Gas & Coke (new co.) stock	$7,459,200	$17,459,200	
do do bonds	8,000,000	8,000,000	
Brookline Gas Light stock	1,398,000	1,398,000	
" certificates of indebtedness	1,615,000	471,000	
" bonds	1,000,000	1,000,000	
Dorchester Gas Light stock (V.74, p. 887)	1,150,000	2,150,000	
Jamaica Plain Gas Light Co. stock	250,000	245,300	
Massachusetts Pipe Line Co. (V.67, p. 275)	1,000,000	1,000,000	
"	(?)	1,025,000	
South Boston Gas Light stock	440,000	438,300	
Roxbury Gas Light stock	400,000	399,300	
Boston Gas Light stock	2,500,000	2,497,000	
Bay State Gas of Massachusetts stock	2,000,000	1,999,300	

In 1903 (per V. 76, p. 50, 106, 161, 336) purchased at foreclosure sale stock deposited as security for $1,000,000 5% 1st mtge. gold 50s bonds, of the Bay State Gas Co. of New Jersey, and so controls all the gas companies operating in Boston. In 1903 (per V. 77, p. 1304, this) purchased at sale ordered by the Supreme Judicial Court (V. 76, p. 1304; V. 77, p. 199, 2342; V. 79, p. 106, 1965; V. 79, p. 2089.

STOCK.—Common authorized, $25,000,000, all outstanding; pref., 4 p. c. cum., $25,000,000.

DIVIDENDS.—On pref. in 1903, 4 p. c.; in 1904, 4 p. c.

CONTRACT.—Contract with Massachusetts Gas Co., V. 77, p. 1257.

REPORT.—Report for year ending June 30, 1904, with balance sheet, (also earnings and bal. sheets of constituten cos.), was in V. 79, p. 1940, showing: Dividends (4 p. c.), $1,000,000; surplus, $1,000,000; also on pref. stock (4 p. c.), $1,000,000; expenses, $20,257; bal., sur., $252,960; total undivided earnings of all constituent companies, $84,618.

OFFICERS.—President, J. Pierpont Morgan; Vice-Pres., Charles A. Stone; Treas., John C. Rice. Old Colony Tr. Co. transfer agent, Mass. Tr. Co. registrar

TRUSTEES.—Charles Francis Adams, 2d; Walter Cabot Baylies, Samuel Carr Robert Clarence Clapp, Arthur Lowell, Frederic Ellsworth Lewis, Charles Augustus Stone, Albert Strauss, Christopher Minot Weld, Robert Winsor.—(V. 79, p. 2342; V. 79, p. 106, 1965; V. 79, p. 2089.

Mergenthaler Linotype.—Listed in 1898. Report for 1903-04 in V. 79, p. 2145, showed total net profits, $2,383,296; dividends (15 p. c.), $1,500,000; balance, surplus, $883,296.—V. 77, p. 371.

DIVIDENDS.—1895, '96, '97, 1898 to 1900, '01, '02, '03, 1904.

Per cent. } 10¼ 16 16½ 60 7½ 15

*2½ p. c. quar.-Jo.; and in Dec., 2½ p. c. extra.—(V. 79, p. 2145.)

Mexican Telegraph.—Company organized in 1878 under laws of New York State. Has a cable from Galveston to Tampico and Vera Cruz, 732 miles; land line, Vera Cruz to Mexico City, 267 miles. Has also direct cable from Galveston, Texas, to Coatzacoalcos, Mexico, 825 miles, dispatching the Mex. Tel. and Cen. & So. Am. Cable Co.'s messages. Owns 2,125 shares of the Central & So. Am. Telegraph Co., which see.

DIVIDENDS.—In 1882 to 1886, inclusive, 8 per cent yearly; from 1887 to Jan., 1905, both inclusive, at rate of 10 per annum.—V. 77, p. 1211.

EARNINGS.—Report for year ending Dec. 31, 1903, was in V. 78, p. 1226, showing gross earnings, $561,203; net, $463,035; Mex. Govt. share, $30,000; improvements, $19,000; bal., surplus for year, $241,304. J. A. Scrymser, Pres., 66 B'way, N. Y.—(V. 78, p. 1226.)

Milwaukee Gas Co.—See page 417.

Monongahela River Consol. Coal & Coke Co.—See p. 417.

Montreal Light Heat & Power Co.—See page 417.

Mt. Vernon-Wood. C. D. Co.—See U S. Cotton Duck Corp.

National Asphalt Co.—See GENERAL ASPHALT CO.

National Biscuit.—Organized in 1890 to control purposes of N.Y. Bis. Co., Am. Bis. & Mfg. Co., etc.—V. 66, p. 288, 901; V. 71, p. 565; V. 77, p. 92.

DIVIDENDS.—On pref., in 1898, 5¼ p. c.; 1899, to Nov., 1904, 7 p. c (1¾ Q.-F). On com., Jan., '99, to Jan., 1905, incl., 4 p. c. yearly.

BONDS.—Trustee's sale of $1,000,000 1st (M&S), due Mar., 1911, $767,000; Am. Biscuit & Manu. 1st 6s (F&A.), due Aug., 1910, $545,000, and $30,000 3s due 1905,000 yearly. Boston Tr. Co.—V. 77, p. 92.

ANNUAL REPORT.—Report for year ending Jan. 31, 1904, was in V. 78, p. 766, showing: Sales for year, $40,532,114; net profit, $3,709,515; dividends, 7 p. c. on pref. and 4 p. c. on common, $2,897,005; bal., sur., $812,510. President, Benjamin F. Crawford; Sec. and Treas., F. E. Bugbee; Asst. Treas., J. U. Higinbotham.—(V. 78, p. 1171.)

National Carbon Co.—ORGANIZATION.—Incorporated in New Jersey on Jan. 16, 1899, with $5,500,000 com. stock and $4,500,000 3½ p. c. 1900, to Feb. '05, 1¼ p. c. quar. First div. on common, 1¼ p. c., paid Jan., 1905. V. 79, p. 2089. Annually (Q.-J.) 3 mos div. was declared payable quarterly to July 1, 1905, inc. On common, 1902 to Oct., 1904, 4 p. c. yearly (Q.-J.); 3 mos div. was declared payable 1¼ p. c. on Jan. 1, Apr. 1 and July 1, 1905, respectively. V. 79, p. 2646.

Report for year ending June 30, 1904, was in V. 79, p. 731, showing, net, $884,055; dividends on pref. (7 p. c.), $598,262; div. on com. (4 p. c.), $623,872; leaving a balance of $337,879; total surplus, $1,005,751, and $750,000 expended for improvements. President, Fred'k Nicolai Finchings; Sec., Wm. H. Matthai; Treas., Jas E. Ingram. N. Y. office, 83 Fulton St.—(V. 77, p. 399, 403; V. 79, p. 731, 2646.)

National Firepproofing Co.—Incorporated in 1889; name changed in 1899 from Pittsburgh Terra Cotta Lumber Co. Controls 21 plants adjacent to various cities between Boston and Chicago; over 4,000 acres of coal and clay lands, patent rights, etc. Manufactures porous terra cotta, fireproofing, hollow tile, building blocks, etc. Subsidiary cos. owned, see V. 72, p. 293, 1161; V. 73, p. 651. Production in 1902 750,000 tons, to be increased in 1903 to about 1,000,000 tons.

STOCK.—Pref., common stock, $5,500,000; pref., 7 p. c. non-cum., $3,000,000; amounts outstanding on table above; par of pref. stock, $50. Floating debt, $836,285. V. 76, p. 432, 651. Mortgages, $136,169.

DIVIDENDS.—On preferred, Oct., 1901, to Oct., 1904, both inclusive, 7 p. c. yearly (paid Q.-J.). On common, May, 1901, to 1902, 5 p. c. yearly; in 1903, 4½ p. c.; none since to July, 1904. V. 77, p. 2038.

REPORT.—Report for year ending Dec. 31, 1903, in V. 78, p. 766, showed: Net earnings, $1,107,289; reserve, $100,000; dividends (4½ p. c. on com. and 7 p. c. on pref.), $728; balance, surplus, $293,761. Directors—Chairman, D. F. Henry; Pres., W. B. Dickson; Treas., Wm. H. Graham; Secretary, C. G. Jones. Directors (Feb., 1903), V. 76, p. 432. Office, Bessemer Bldg., Pittsburgh.—(V. 78, p. 766; V. 79, p. 932.)

National Glass Co.—ORGANIZATION.—Incorporated in Pennsylvania on July 5, 1899, as a consolidation of tableware manufacturing interests. V. 69, p. 61, 101; V. 70, p. 1178; p. 587. In 1899 capacity, 678 pots. In 1904 the several properties were leased to various companies.—V. 75, p. 587; V. 79, p. 736. Independents, capacity 280 pots. V. 69, p. 1015.

STOCK.—In 1903 $1,650,000 was outstanding. Auth. com. stock par, $875,000 being paid in cash and the balance by surrender of $775,000 of old (common) stock.—V. 75, p. 1357; V. 76, p. 493.

BONDS.—1st mtge. receive could be called payable $200,000 yearly Nov. 1, in numerical order beginning with number one, at Pittsburg. Of the general mortgage bonds sufficient are reserved to replace the first mortgage bonds.—V. 73, p. 239, 345, 1357; V. 75, p. 1357.

OFFICERS.—President, Andrew W. Herron; Secretary and Chairman of Executive Committee, Addison Cummins; Treas., C. H. Mitchell. Office, Pittsburgh, Pa.—(V. 78, p. 587, 1278; V. 79, p. 736.)

National Lead Company.—ORGANIZATION.—Organized under the laws of New Jersey on Dec. 31, 1891, to control extensive plants in different States for manufacture of white lead and other products. St. Louis Smelting & Refining Co., whose stock is owned, author zed in 1900 $3,000,000 5 p. c. bonds, due 1910, but subsequently built in 1905; int. payable J. & D.; Mercantile Trust Co., N. Y., trustee. V. 72, p. 390. Status Jan., 1904, V. 78, p. 771.

SECURITIES.—The preferred stock is entitled to 7 p. c. per annum cumulative. See editorial of May, 1893, SUPPLEMENT, and V. 60, p. 849.

DIVIDENDS.—{ 1892. '93. '94. '95. '96. '97, 1898 to 1900. Since. Common. 2 3 3 3 3 3 0 1¾ yearly. None Preferred, p. c. 7 per cent yearly (1¾ Q-M to Dec., 1904, inclusive).

ANNUAL REPORT.—The annual report for 1903 in V. 78, p. 766, showed: Net earnings, $1,269,000; dividends (preferred), $1,043,280; balance for year, surplus, $525,789. In 1902, net, $1,202,514.

DIRECTORS.—W. H. Thompson, E. C. Geshorn, F. W. Rockwell, L. A. Osborne, E. Holgate, A. P. Thompson, Frederick Strauss, Charles Lanier, Edward R. Beale, R. P. Rowe, Walter Tufts and Charles F. Wells. Pres., L. A. Cole; Charles Davison, Sec.; Wm. W. Lawrence, Treas. N. Y. office, No. 100 William St.—V. 78, p. 766.

National Salt Co.—See International Salt Co.

Nat. Starch Co.—See Corn Products Co.; V. 74, p. 971, 330, 382.

National Sugar Refining.—See page 417.

Newark Consolidated Gas.—See STREET RAILWAY SECTION.

New Central Coal (Md.).—Owns coal lands in Allegheny County, Maryland. Tons mined in 1898, 203,677; 206,262 in 1897, 188,453 in 1896, 201,826 in 1895, and 151,002 tons in 1894; net profits, in 1898, $37,397; in 1897, $19,146; in 1896, $17,000.—V. 67, p. 1266, 1. Broadway. In 1898 reduced the stock from $5,000,000 to $1,000,000 and subscribed for $500,000.—V. 66, p. 901; V. 68, p. 764, p. 515.

DIVID'DS. } 88.'89.'90. '91-'94. '95.'96.'97. '98.'99.'01.'02. '03. '04 Since '86 p. c. } 1 0 0 1 0 2 4 2 0 0 0 4 Mar. 2

The dividend was passed in Sept., 1904.—(V. 79, p. 1333.)

New England Cotton Yarn Co.—Consolidation of yarn mills of New Bedford, Fall River and Taunton.—V. 69, p. 28, 81, 181; V. 70, p. 587, 1294. Total, 620,000 spindles. V. 71, p. 345; V. 73, p. 443. Incorporated in Massachusetts Jan. 1, 1899, with authorized par plan in V. 77, p. 40, 149, 204, of New Jersey Co. of same name; V. 77, p. 2161 (securities—see authorities), common, $3,000,000; pref. (as to assets and accrued div. and subject to redemption at 110), same, at $140 per share and cumulative dividends), 6 p. c. non-cum., $2,000,000. A sinking fund for bonds, see V. 69, p. 181.

The net earnings of predecessor company over all charges for four years averaged over $700,000 yearly, which on the basis of fixed charges of the new co. would, it is stated, mean surplus earnings (over charges) of $840,000 per annum, applicable to sinking fund and reserve and payment of dividends on stocks.

REPORT.—Balance sheet of Oct. 1, 1904, in V. 79, p. 2204.

Pres., C. Minot Weld. Directors, Dec., 1903, V. 77, p. 2162.—(V. 77, p. 348, 2161, 513, 2162; V. 78, p. 1171; V. 79, p. 2204.)

New England Telephone & Telegraph.—This company does a telephone business in Maine, New Hampshire, Vermont and Massachusetts under license from The American Bell Telephone Co. On January 1, 1904, it had 121,116 stations in all, against 107,608 in 1903. Of stock $12,587,500 is owned by Amer. Telephone & Telegraph (Bell) Co. V. 70, p. 40. Stockholders in June, 1904, subscribed for $3,086,100 new stock at par, payable one-half on Aug. 16, 1904, and one-half on Feb. 15, 1905, increasing the amount outstanding to $24,704,800.—V. 78, p. 2337. Controls $2,000,000 of the bonds by many mortgages placed.

DIVIDENDS.—} 1886-93. 1894 1895 '96. '97. 1898 to Nov., 1904.
Per Cent. } 3½ yearly 4 4½ 5½ 6 yearly (1½ Q.-F.

MISCELLANEOUS.

For explanation of column headings, &c., see notes on first page of tables.	Date of Bonds	Size, or Par Value.
New York Air Brake—Stock, $10,000,000.....	....	$100
N. Y. Dock—Pref. stock, 5%, non-cum. (text). Usm.....	....	100
1st mort. $13,000,000, gold, call at 105. Knu.....1907	1901	500 &c.
N. Y. Gas Elec. Light & Power—See Consol. Gas.		
N. Y. & Hoboken Ferry Co.—Stock ($4,000,000).....	....	
Hob. Fer. 1st cons. M., red. at 110 ($3,500,000) Knu.....1896	1896	1,000
N. Y. & N. J. Ferry, two morts. ($600,000 are 1st 4s)...	1895	1,000
N. Y. & Hoboken Ferry, gen. mort., gold, $4,000,000..	1919	1,000
N. Y. Mutual Gas Light—Stock (bonds, see Cons. Gas).	....	100
N. Y. Mutual Tel.—Mut. Un. Tel. 1st M., g., s., not d'n 'Cec	1881	1,000
New York & Yew Jersey Telephone Co.—Stock, $5,000,000	....	100
M. mort 1st) $3,500,000, g., s., $2,000,000 y'rly, not dr. A. c'	1890	1,000
Niles-Bement-Pond Co.—Stock, common, $5,000,000.....	....	100
Pref. stock, 6%, cum., $5,000,000 Knu.....	....	100
Pratt & Whitney, 6 p. c. cum. pf. stock, gu., red., text..	....	100
North American—Stock, $17,000,000.....	....	100
Northw. Gas-L. & Coke—Consol. (now 1st) mort., gold....	1915	500
Mortgage, $2,000,000, gold Ec.....	1898	500
Cicero Gas, 1st mortgage, M.....	1902	1,000
Do Gen. & ref. M., $5,000,000, g., gu. p. al. EC. c'	1902	1,000
Ohio & Ind. Nat'l & Illum. Gas—Stock, (bonds see text).	....	100
Ohio Electric—Stock, common, $6,500,000.....	....	100
Stock, preferred, 6 per cent, non-cum, $6,500,000.....	....	100
Gold notes, due Jan. 1, yearly (see text).....	....	100
Pacific Coast Co.—Stock, common, $7,000,000 (see text).	....	100
1st preferred stock, $1,525,000, 5 p.c. non-cumulative.	....	100
2d pref. stock, $4,000,000, 4 p. c. non-cum. (see text)..	....	100

ANNUAL REPORT.—Fiscal year ends Dec. 31. Report for 1903 was in V. 78, p.2323, showing gross earnings of $6,692,865; net over taxes, rent, maintenance, taxes, etc., $1,415,140; dividends (6 p.c.) $1,297,002; balance, sur. for year, $118,138.—(V. 78, p. 2337; V. 79, p. 2646.)

New York & Rye Beach Railway.—Owns 3 miles of new line of New Jersey, Works at Watertown, N. Y.; capacity, 500 sets of car brakes a day. In April, 1902, Russian plant was placed in operation.—(V. 74, p. 787.

In 1896 dividend 6 p. c., in 1897 4 p. c., in 1898 4 p. c., in 1899 10, in 1900 10, in Jan., 1905, incl., 2 p. c. quar. (8 p. c. per an.). New stock, $1,250,000 was issued in 1899 for extensions and $1,562,500 additional in 1900.—(V. 69, p. 1313; V. 72, p. 476. As to patent litigation see V. 69, p. 181, 442; V. 70, p. 636; V. 73, p. 1359; V. 75, p. 1358; V. 79, p. 217.

DIRECTORS.—President, C. A. Starbuck, 66 Broadway; Vice-Prest., Daniel Magone; Secy. and Treas., Wm. H. Thompson; Asst. Secy., Geo. O. H. Chaffee, Fred. Flower, H. A. Rogers, J. C. Young, Anthony N. Brady, Thomas O. Purdy and George B. Massey.—(V. 79, p. 217.)

New York Air Brake Co.—Was incorporated in N. Y. State on July 18, 1901, as successor of the Brooklyn Wharf & Warehouse Co., foreclosed and reorganized per plan V. 72, p. 937. Possession taken Aug. 1, 1901. V. 73, p. 476. As to water frontage in Brooklyn "frontage of more than 2¼ miles," of which 157 feet leased. Official statement, V. 73, p. 1359. Projected line in N. Y., see V. 76, p. 483.

STOCK AND BONDS.—Com. stock, $"000,000; pref. 5 per cent non-cumulative, $10,000,000, all in shares of $100 each. After 5 p. c. on both stocks the two stocks to share equally. Of the bonds, $1,420,000 were in the treasury Jan. 1, 1905.

DIVIDENDS.—On pref., 1 p.c., 1902; '03 and '04, 2 p. c. each (A&O).

REPORT.—Report for year ending July 31, 1904, with balance sheet, in V. 79, p. 1130, showed gross earnings of $1,000,000; net, $363,200; interest on bonds, $463,200; divs. (2 p. c.), $200,000; bal., sur., $201,185.

OFFICERS.—Pres., David H. King Jr.; Vice-Pres., Columbus O'D. Iselin; Secy., Edwin Thorne; Treas., Frederick Cromwell; Gen. Mgr., Bridge St. (Manhattan), N. Y. Directors, V. 73, p. 141, 1114; V. 75, p. 1358.—(V. 76, p. 483; V. 77, p. 773, 822; V. 79, p. 1130.)

New York & East River Gas Co.—See "Consolidated Gas" Merger between Astoria, L. I., and foot of 92d St., New York, and has three ferryboats. Capital stock, $750,000; dividends are payable Q.—M.

DIVIDENDS.—'95, 9%; '96, 9%; '97, 9%; '98, 9%; '99, 9%; '00, 9%; '01, 9%; '02, 9%; '03, 9%; 1904, (Q-M) p. c. 3 4 4½ 5 5½ 6 6 6 (Q.-M.)

Bonds, $750,000 1st 30-year gold 5s due Nov. 1, 1922, interest M.–N., at Kings Co. Trust Co., Brooklyn. Trustee, Chas. L. Corneli; Sec., Edson, H. K. Knapp, E. Lehman and Roswell Eldridge.—(V. 71, p. 992.)

New York & East River Gas Co.—See Consolidated Gas Co.

New York Edison Co.—See Consolidated Gas.

New York & Hoboken Ferry Co.—Incorporated Nov. 10, 1893, under the laws of New Jersey as successor of the Hoboken Ferry Co., operating from Barclay Street, Christopher St. and West 22d St. to Hoboken. V. 77, p. 822. Sold in 1903, but in 1904 West Side RR. acquired the entire $3,300,000 stock. Dividends: 1899, 1 p. c.; 1900, 4; 1901, 4½; 1902, 5; since, (h. V. 78, p. 815.

BONDS.—Of the $4,000,000 gen. mort., gold, $700,000 were reserved for improvements; all are redeemable at 110.—(V. 77, p. 454.)

N. Y. Mut. Gas Light.—See Con. Gas. N. Y. Mut. Tel.—See p. 417.

New York & New Jersey Telephone.—Operates telephone lines under perpetual franchises in Manhattan, Brooklyn and Queens, Long Island (including Brooklyn), in New Jersey in counties of Bergen, Essex, Hudson, Middlesex, Monmouth, Morris, Passaic, Somerset, Sussex and Union. Total stations on Jan. 1, '04, were 64,308 (of which 31,695 on Long Island), 33,184 in 1903, 42,130 in 1902 and 35,176 in 1901.

STOCK.—Increased in 1902 from $5,000,000 to $7,000,000 stock, raising amount out to $13,772,000. Real est. mort. Jan., 1904, $92,500.

DIVIDENDS.—(1892. 1893. 1894 to Jan., 1905, inclusive, Per Cent. 6 6 7% (7 extra in Jan.)

EARNINGS.—Report for year ending Dec. 31, 1903, was in V. 78, p. 817, showing gross, $4,213,342; net, $1,471,347; interest and taxes, $181,214; dividends, $852,120; surplus for year, $437,013.—(V. 79, p. 1130; gross, $3,962,597.—(V. 75, p. 669; V. 76, p. 592; V. 78, p. 345, 817.)

N. Y. & Q. Elec. Light & Power Co.—See page 417.

N. Y. Suburban Gas.—See Consol. Gas (N. Y. & Westches. Ltg.)

New York Telephone Co.—See page 417.

New York & Texas Land Co.—See page 417.

N. Y. Transportation.—See page 417.

Niagara Falls Power Company, The.—Organizedin 1886 and as authority by special acts of New York State to use the water of Niagara River and also to transmit any power brought or light developed from such water to practically any point in New York State. It has 1,071 acres of land devoted to manufacturing sites for users of its electrical power. Tunnel and power house completed. Date of beginning of installation of power-house No. 2 increased in 1904 the company's capacity to 100,000 electrical horse power and 25,000 hydraulic horse power on the American side. A plant on the Canadian side of 110,000 horse power is under construction; first installation of 20,000 horse power was connected Aug. 1, 1904, and the 30,000 additional to be May, 1905. V. 72, p. 939; V. 73, p. 35. List of customers in May, 1904, see V. 78, p. 1927. Owns nearly entire stock of Niagara Junction Ry., which see under "Railroads."

Securities.	*Par.*	*Interest.*	*Outstand'g.*	*Maturity, etc.*
Stock.....	$100	.....	$4,180,700	.....
1st mort. gold. Co.	1,000 &c.	5% J.&J.	10,000,000	Jan. 1, 1932
Debent's, g., conv.	1,000	6% A.&O.	3,000,000	Apr. 1, 1910
do do do	1,000	6% A.&O.	3,000,000	Oct. 1, 1911
Debentures, not conv.	1,000	6% M.&N.	3,000,000	Nov. 1, 1914

Subject to call beginning Oct. 1, 1911.

INTEREST OR DIVIDENDS.				*Bonds*—Principal, When Due. *Stocks*—Last Dividend.
Amount Outstanding	Rate per Cent.	When Payable	Where Payable, and by Whom.	
$8,012,500	8 in 1904	Q.–J.	Office, 66 B'way, N. Y.	Jan. 17, '05, 2%
10,000,000	2 in 1904	A. & O.		Oct. 15, '04, 1%
11,580,000	4 p.	F. & A.	N. Y., U. S. M. & Tr. Co.	Aug. 1, 1951
3,300,000	5 in 1902	Q.–M.		Dec. 1, '02, 1¼
4,100,000	5	M. & N.	N. Y., Office D. L. & W.	May 1, 1946
1,000,000	4 & 5	J. & J.	do do	Jan. 1, 1946
2,000,000	5 p.	J. & D.	do do	Jan. 1, 1951
3,500,000	9 in 1904	J. & J.	Checks mailed.	Jan. 10, '05, 4½
5,000,000	6 p.	M. & N.	N. Y., West. Union Tel.	May 1, 1911
1,990,100	7 in 1904	J. & J.	Bk'ly'n, Williamsburgh Tr. Co.	Jan. 16, '05, 2%
1,277,000	5 p.	M. & N.	N. Y., Atlantic Tr. Co.	May 1, 1921
5,000,000	7 in 1904	Q.–M.	Checks mailed	Dec. 15, '04, 1¾
5,000,000	6 in 1904	Q.–F.	do	Nov. 15, '04, 1½
1,225,000	6 in 1904	Q.–F.	do	Nov. 15, '04, 1½
17,000,000	5 in 1904	Q.–M.	N. Y., 20 Broad street.	Mar. 1, 1914
250,000	6 qr.	Q.–J.	Equit. Tr. Co., Chicago.	Jan. 1, 1915
1,202,000	5 p.	Q.–M.	do do	Dec. 1, 1923
1,000,000	6	Q.–J.	Merch. L. & Tr. Chicago	July 1, 1922
1,770,000	5 p.	J. & J.	Equit. Tr. Co., Chicago.	July 1, 1933
9,000,000	2 in 1902	Q.–M	N. Y., Corn Exc. Bank.	June 1, '02, 1½
5,250,000	See text.	See text	N. Y. Off., 17 Batby Pl.	Apr. 15, '04, 2
5,5?9,500	6	Q.–J.	do do	Jan. 14, '05, 1½
400,000	4 qr.	Q.–J.	do do	Jan. 14, '05, 1%
6,738,800	5 in 1904	Q.–F.	Checks from Co.'s office.	Feb. 1, '05, 1¼
1,562,800	5 in 1904	Q.–F.	do do	Feb. 1, '05, 1¼
3,904,200	5 in 1904	Q.–F.	do do	Feb. 1, '05, 1¼

Stock authorized by stockholders $10,500,000. Issued, $4,180,700 $6,000,000 being reserved for conversion of debentures.

The first mortgage of 1891, $10,000,000, covers 1,071 acres in city of Niagara Falls, tunnels, transmission, etc.; also the mortgage of the Cataract Power & Conduit Co., Buffalo, and the Tonawanda Power Co., North Tonawanda, N. Y. Coupon mort. bonds are $1,000 each; $5 and $ ½ registered; $500 or multiples of $1,000 to Q.-J. The $3,000,000 debentures dated April 1, 1900, are convertible into stock, $ for $, at holder's option on or before April 1, 1906. The $5,-000,000 debentures of 1901, dated Oct. 1, 1911, are convertible at holder's option after Oct. 1, 1903, and before Oct. 1, 1908, into stock at par $ for $. Of the $6,000,000 additional non-convertible debentures were sold to complete the Canadian plant. V. 73, p. 35. See V. 70, p. 889.

REPORT.—For year ending June 30, 1904, in V. 79, p. 1461, showed gross, $1,126,423; net, $911,893; other income, $114,936; fixed charges, taxes, etc., $792,560; imps., $74,331; bal., sur., $159,938.

PRESIDENT, Col. Wm. Jay; 1st Vice-Pres. and A. Mitchell Palmer, 2d and Treas., William R. Rankine; 3d Vice-Pres., Geo. W. Davenport; Secy., Frederick L. Lovelace; Asst. Sec. and Asst. Treas., W. Paxton Little.—Offices, 15 Broad St.—(V. 78, p. 1927; V. 79, p. 1461.)

Niles-Bement-Pond Co.—ORGANIZATION.—Incorporated in New Jersey on Aug. 11, 1899, as a consolidation of the Niles Tool Works Co., etc., which sells much of the machinery made by Pratt & Whitney. V. 69, p. 388. In January, 1901, took over entire common stock ($1,525,000) of the Pratt & Whitney Co., guaranteeing 7 per cent on the latter's $1,225,000 preferred stock, which may be called in 1911. A plan provided that the guarantor earns same on its own stock. V. 71, p. 939; V. 73, p. 1253; V. 72, p. 1130; V. 75, p. 1358.

Stock, common, $5,000,000; pref., 6 per cent cum. (subject to call in 1911 at 105). $3,000,000, of the latter $1,000,000 being unissued.

DIV. on pref., 1899, 1 p. c.; 1900, 3 p. c.; 1901, 6 p. c.; 1902, 6 p. c. (F.).

On common, Sept., 1900, to Dec., 1901, 6 p. c. yearly (Q.-M.); 1902 to June, 1904, incl., 8 p. c.; 3 p. c. was declared, payable 1½ p. c. Sept. 15 and 1½ p. c. Dec. 15. V. 73, p. 631. Balance sheet, June 30, 1903, V. 78, p. 1781. Statement for cal. year 1902 in V. 76, p. 545, showed: Net, $1,020,000; interest, $225,000; balance, $795,000. From $12,000,000 to $17,000,000 to pay for stock of the Laclede Gas Light Co. of St. Louis, etc. V. 76, p. 545, 814, 923.

DIVIDENDS.—In 1903, 4 p. c.; in 1904, 8 p. c., derived from interest and dividends received from permanent investments, was paid quarterly on Sept. 1, Dec. 1, Sept. 1 and Dec. 1, 1904. V. 79, p. 1461.

REPORT, ETC.—Fiscal year to end Dec. 31. Report for year ending May 31, 1904, at length was in V. 78, p. 2439, 2603. Controls Milwaukee Electric Railway & Light Co. (see STREET RY. Section), Union Electric Light & Power Co. of St. Louis, V. 76, p. 1255, 1360; V. 79, p. 345, 506, 1258; V. 77, p. 40, 774; V. 78, p. 349; V. 79, p. 2799, and Duquesne Light Co., V. 78, p. 986, 1927. Controls Laclede Gas of St. Louis, see V. 76, p. 1360, 1361; V. 78, p. 1278; also owns large interest in Cincinnati Newport & Covington Light & Traction Co. (See STREET RAILWAY Section). On May 31, 1904, owned 70,000 shares, or 70%, of 100,000 bonds, $183,579; and balance sheet showed loans payable, $136,-277; accounts receivable, $177,454; cash, $622,262.—(V. 79, p. 2799.)

DIRECTORS.—Edward J. Keasbey, Newark, N. J.; Geo. C. Wetmore, S. W. Burt, Edwin M. Bulkley, Wm. Nelson Cromwell, G. R. Sheldon, Edmund C. Converse, Henry Sanger, C. Payne Whitney, Frederick W. Pfister, Randolph Rodman. President, C. W. Wetmore; 2nd Vice-Pres., Wm F. White; Secs., Silas W. Burt; Treas., Geo R. Sheldon, 30 Broad St.—(V. 78, p. 2439, 2603; V. 79, p. 2799.)

Northern Union Gas Co.—See Consol. Gas Co., N. Y. City.

Northwestern Gas Light & Coke Co.—See page 417.

Northwestern Telegraph.—Owns 10,000 miles of wire and is leased to Western Union for 30 years from Jan. 1, 1903, at rental equal at 6 per cent on $2,500,000 stock (par $50) and principal and interest on 1st mort. 30 year gold 4½s ($500 each), due Jan. 1, 1934, interest J. & J. at Western Union office, N. Y. City. Central Trust Co. of New York, trustee. Guaranty, V. 79, p. 216.—(V. 79, p. 216.)

Ohio & Indiana Consol. Nat. & Illum. Gas.—See page 417.

Omaha Water Co.—See page 417.

Otis Elevator Co.—Incorporated Nov. 28, 1898, under the laws of New Jersey and took over about 13 plants comprising about 35 per cent of the business. V. 71, p. 569; V. 74, p. 271; V. 75, p. 552. Stock, $6,500,000; common, $3,500,000. Dividends: 1899, Preferred outstanding (see table above), $4,499,800. The stockholders voted, on Aug. 8, 1902, to increase the common stock from $4,500,000 to $6,500,000; of the new stock $989,500 was sold to stockholders pro rata at par for improvements and working capital, the balance to remain for future purposes. V. 75, p. 345, 552.

Dividends on pref., July 15, 1899, to Jan., 1905, both inclusive, 1¼ p. c. quar. (5% per annum). First div. on common, 2 p. c., paid Apr., 15, 1903, from earnings of 1902; on Apr., 15, 1904, 2 p. c., V. 78, p. 1114. Gold notes, $400,000, due $2'0,000 year y, Jan. 1, 1907 and 1908.

Report for year ending Dec. 31, 1903, with bal. sheet, in V. 78, p. 1220, 1273 showed net earnings over interest and renewals, $908,055; div. on pref. (6 p. c.), $332,670; div. on common (2 p. c.), $127,006; charged off for depreciation, $226,000; surplus, added to working capital, $200,000. Office, 17 Battery Place, N. Y.—(V. 79, p. 683.)

MISCELLANEOUS.

For explanation of column headings, &c., see notes on first page of tables.	Date of Bonds.	Size, or Par Value.
Pacific Coast Co.—(*Con.*) - 1st M., $5,000,000, gold. M.&.o	1897	$1,000
Pacific Mail Steamship—Stock		100
Paterson & Passaic Gas & Elec. Co.—See STREET RY. SECTION.		
Pennsylvania Canal—Gen. M., $5,000,000, int. guar...o'	1870	1,000
Pennsylvania, Steel Co.—1st M., non-cum., $25,000,000	1901	100
Old Penna. Steel 1st M., cur GP	r	1,000
Maryland Steel 1st mortgage, currency r/P	r	1,000
Penn. Steel Co., Consol. M., $20,000,000, gold..GP	r	500, 1,000
Collat. trust loan Cornwall properties, s. f., red. text	1902	1,000
Maryl'd Steel Co. 1st bonds, g., $60,000 due yrly., 1st	1905	1,000
People's Gas Light & Coke (Chicago)—Stock, $35,000,000		100
1st consol. mort. for $10,000,000 gold. Cc.	c	1893	1,000
Equitable Gas light & Fuel Co. 1st mort. g.....c	c	1898	1,000
Chicago Gas Light & Coke 1st mortgage, g. (F F)...c	c	1887	1,000
Consumers' Gas 1st mort., gold. Sec. V. 66, p. 472.Cc	c	1886	1,000
Illinois L. & P. Power 1st mortgage.....c	c	1897	1,000
Lake Gas & Light 1st mortgage, gold	c	1885	1,000
P. G. L. & C.—Refunding M. $40,000,000, g. F...c&r	c	1897	1,000
Mutu al Fuel Gas 1st mort., $5,000,000, gold, assumed.	c	1897	1,000
Calumet Gas Co. 1st mortgage, assumed	c	....	1,000
Phila. Electric—Stock, $3,750,000 paid in (see text)...			25
Phila. Elec. Trust Cfts., gold, $17,500,000 (see text)		1899	...
Edison Elec. Trust Cfts., gold (Ed. stk. as coll.)		1898	100 &c.
Old Phila. Elec. Co. Penna. H. L. & P. stock as coll.)		1898	100
Pittsburg Coal—Common stock, $32,000,000			100
Pref., stock, 7 p. c., cum., $32,000,000			100
Coll. trust mort., g., payable $1,000,000 yr'ly for 2 yrs.		1902	25,000

Pacific Coast Company.—This company controls the Pacific Coast Steamship Company (owning its entire capital stock) and operates five steamship lines running between San Francisco, Portland, Victoria, Sitka, Port Simpson, Seattle, &c. It also owns all the securities of the Columbia & Puget Sound RR. (now standard gauge), Seattle to Franklin, etc., with sidings, 57 miles, and its New Castle mines; the Pacific Coast Coal Co. mines at Port Blakely, 5 at Low Olives, 80 miles. Operates Franklin Coal Co. owning Franklin mine, with 3,050 acres coal lands and Franklin Coke Co. with 200 ovens; also Black Diamond (Wash.) Coal Mining Co. acquired in May, 1904.

HISTORY.—Successor on Dec. 1, 1897, to the Oregon Improvement Co., and in foreclosure and reorganized in 1901. V. 65, p. 1463.

DIVIDENDS—	1898.	1899.	1900 to Aug., 1902.	Since.
Com., per ct..	2	2	(4% per an.)	1¼ quar.
1st pref., p. c.	4	4	(4% per an.)	1 quar.
2d pref., p. c..	4	3⅓	(4% per an.)	1¼ quar.

After 4 p. c. on 2nd preferred and common, these stocks share equally.

LATEST EARNS.—5 mos. } 1904.....	Gross, $2,821,334; net, $610,874.
July 1 to Nov. 30. } 1903.....	2,666,843; net, 556,521.

REPORT.—Report for year ending June 30, 1904, in V. 79, p. 1954, 2098, showed gross of steamships and colliers, $3,880,038; net $492,710; rail lines, gross, $614,417; net, $120,164; coal mines, &c., gross, $1,408,317; net, $396,149. Total results were:

Gross earnings	$5,902,772	Interest on bonds	$222,300
Op. expenses and taxes.	4,717,943	Depreciation	28,797
		Div. on 1st pref. (5%)	76,250
Net earnings	$1,185,029	Div. on 2d pref. (5%)	262,500
Interest and discount..	45,432	Div. on common (5%)	350,000
Total net income	$1,230,461	Balance, surplus	$353,114

For year 1902-03, gross, $5,606,754; net, $1,211,977.

OFFICERS, ETC.—Chairman of the board and Pres., H. W. Cannon; Vice-Pres., J. C. Ford; Treas., Wm. Babcock; Sec., A. Barnard; Asst. Sec. and Asst. Treas., Clifford C. Fay. Executive Committee: Henry W. Cannon, E. H. Harriman, Daniel S. Lamont, T. Jefferson Coolidge Jr., and Grant Schley. Office: 120 Broadway, N. Y. V. 79, p. 1953, 2098.

Pacific Mail Steamship.—In Nov., 1900, the Southern Pacific Co. acquired $10,005,000 of the stock. V. 71, p. 1015. In June, 1902, made three-year agreement with Panama RR. V. 74, p. 1355. Steamers owned April 30, 1904, V. 79, p. 498.

DIVIDENDS.—1896, 1 p. c.; in '97, 2 p. c.; '98, 2½ p. c.; '99, 3 p. c.; none since, suspended indefinitely on common stock. V. 70, p. 1347.

REPORT.—Report for 1903-04 in V. 79, p. 498.

Year ending Apr. 30.	1904.	1903.	1901.
Steamships	$3,439,113	$2,677,913	$1,883,413
Subsidies	15,180	14,510	8,640
Miscellaneous	147,473	135,083	137,293
Total earnings	$3,601,766	$2,827,506	$2,029,346
Net earnings	$2,661,617	$1,867,106	$1,167,076

E. H. Harriman, President; Alex. Millar, Sec., 120 Broadway, N. Y. (William Mahl, Comp.; A. K. Van Deventer, Treas.—(V. 79, p. 2151.)

Pacific Packing & Navigation Co.—See page 418.

Paterson & Passaic Gas & Electric Co.—See STREET RY. SEC'N.

Pennsylvania Coal & Coke Co.—See page 418.

Pennsylvania Mfg. Light & Power.—See PHILADELPHIA ELEC.

Pennsylvania Steel Co.—Chartered in New Jersey on Apr. 29, 1901, and acquired per plan in V. 72, p. 443, almost entire $6,500,000 stock of Penn. company of same name and entire stock of Maryland Steel Co. Thus controls plants at Steelton, Pa., and Sparrows Point, Md., including blast furnaces, steel works and rolling mills for iron: two Bessemer plants, capacity 800,000 tons, and one open-hearth plant, capacity 250,000 tons of ingots; two rail mills, capacity 640,000 tons, a shipbuilding and a wire rod plant; coke ovens (V. 72, p. 1305, 773), a complete frog and switch building plant, etc., etc. Owns entire $150,000 stock of Balt. & Sparrows Point RR.

Owns the entire $2,400,000 stock of the Spanish-American Iron Co., shipping from 400,000 to 500,000 tons of ore annually, and owning about 5,000 acres of mineral lands in Cuba. V. 62, p. 776; V. 71, p. 393; V. 76, p. 917; V. 77, p. 1229; V. 78, p. 1495).

In 1901-02, purchased a ⅝ interest in the Cornwall Ore Banks Co., Lebanon Co., Pa., the latter's property including 1,125 acres, and bought the $800,000 stock of the Cornwall & Lebanon RR., and issued $7,500,000 30-year 5 per cent collateral trust bonds of The Penn. Steel Co. (of Penna.). V. 75, p. 845, 1377; V. 76, p. 1295; V. 77, p. 1229; V. 78, p. 1312. Official statement of properties, etc., V. 73, p. 1355.

In June, 1901, control was acquired of the Maryland Steel Co. and affiliated roads by purchase of $10,000,000 each of common and preferred stock. V. 72, p. 678; V. 79, p. 1269.

STOCK.—Common stock authorized, $25,000,000; outstanding, $10,750,000 (par $100). Preferred, see table above. V. 72, p. 1241.

DIVIDENDS.—On pref. stock since re-capitalization, Nov. 1, 1901, to Nov., 1904, inc., 7 p. c. yearly (paid M. & N.)

BONDS.—*Consolidated joint mortgage* covers the plants at Steelton, Pa., and Sparrows Point, Md., and all of the $1,000,000 stock of the Maryland Steel Co.; $3,000,000 are reserved to retire the prior liens. Car trust notes Dec. 31, 1903, $175,000. V. 72, p. 579.

Of the coll. trust 5 p. c. bonds trust 5s of 1902, not less than $100,000 nor more than $500,000 may be called, at 105, at any interest period; in addition a sinking fund of 50 cents per ton of ore mined is to be similarly applied; if the sink. fund is not sufficient to redeem $150,000 the company has the option to redeem $150,000. V. 74, p. 1355.

REPORT for calendar year 1903, in V. 78, p. 1495, showed: Earnings of operating companies over charges and depreciation, $2,189,097, against $2,473,532 in 1902; dividends (paid to Penn. Co.), $1,419,360; bal., $769,737; total receipts of Penn. Co., $1,530,461; bal., surplus, over expenses ($30,453) and 7 per cent div. on pref. (principal 3½% paid May 1, $6,475,000), on account of operating and holding companies, $1,114,740. Business July, 1904, V. 78, p. 992; V. 79, p. 503. Directors, Oct. 1901, V. 73, p. 1355.—(V. 79, p. 503, 1268.)

Peoples Gas Light & Coke Co. (Chicago).—As absorbing consolidation on Aug. 2, 1897, of the companies forming the old Chicago Gas Trust.—V. 64, p. 1038; V. 65, p. 235. Mutual Fuel was purchased in Nov., 1897, and early in 1898 consolidated, as was also the Equitable Gas Light & Fuel Co., with the People's Gas-Light & Coke Co. The Universal Gas Co. (stock, $1,500,000) is controlled in the company's interest.—V. 67, p. 1, 1179; V. 68, p. 470. On Nov. 1, 1899, made a contract to purchase the property of the Ogden Gas Co. for $7,000,000, at the existing option of the latter's franchise expiring in 1906. V. 69, p. 630, 779; V. 74, p. 99, 155; V. 78, p. 1501. As to Indiana Oil & Gas Co., see V. 67, p. 690; V. 68, p. 825, 1182; V. 71, p. 33, 1123. As to north western Gas Light & Coke Co., see V. 69, p. 1080 and above.

PROPERTY.—In service January, 1904: Street mains, 1,872 miles; meters, 347,750; public lamps, 24,943; V. 78, p. 1501. See V. 66, p. 382.

In June, 1901, a settlement was reached with the city of Chicago of the latter receiving on account of its percentage of the gross receipts (viz., 3½ p. c. from illuminating and 5 p. c. from fuel gas) free gas for 500 street lamps (the number now in use) and 1,000 stoves and for these lamps Welsbach burners (valued at $25,000), these to be maintained by the city; any surplus in the percentage above $375,000 to be paid in cash. The company is forbidden to sell its gas company's franchise, but reserves to it the right to continue the Ogden gas and steam-gas suits. See V. 72, p. 1087; V. 73, p. 1196; V. 75, p. 246, 669. In Jan., 1904, he lower court decided that the 75-cent-gas ordinance was illegal. V. 78, p. 346, 765, 1396. In Oct., 1903, the constitutionality of the Consolidation Act of 1897 was upheld. V. 73, p. 349; V. 77, p. 1536, 2343; V. 78, p. 765.

DIVS.—} '89. '90. '91 '92. '93. '94. '95. '96. '97 to Nov.'04.	5	5	5	5	5	5	5	5	5	5⅓ (7 yrs)

BONDS, ETC.—Of the $40,000,000 issue of 1897 $29,046,000 bonds were reserved to retire prior bonds, of which $7,300,000 has been issued. The balance ($10,954,000) may be issued for additional property, improvements or betterments. V. 65, p. 1463.

REPORT.—Report for year ending Dec. 31, 1903, in V. 78, p. 699.

YEARS ENDING DEC. 31	1903	1902	1901
Gross earnings	$11,815,900	$11,058,413	$9,663,476
Net of oper. exp.	$5,414,438	$5,145,202	$4,871,305
Interest on bonds	1,857,000	1,857,000	1,857,300
Depreciation	656,431	630,586	611,434
Balance for stock	$2,900,707	$2,657,316	$2,402,169
Dividends, 6 p. c.	$1,978,146	$1,978,146	$1,784,633

OFFICERS.—Chairman of Board, C. K. G. Billings; President, Geo. O. Knapp, V. P., Treas., and A. N. Brady; Vice-Pres., Geo. F. Baker, Jr., Worcester; Treas., W. S. McCrea; Sec., L. A. Wiley. Office: 54 Wall St., N. Y.—(V. 78, p. 346, 699, 765, 1396; V. 79, p. 155, 1957.)

Philadelphia Company.—See Pittsburg, in STREET RY. SECTION.

Philadelphia Electric.—See Philadelphia Co.—See p. 418.

Pittsburgh Terminal Warehouse & Transfer Co.—V. 78, p. 2015; CHRONICLE, Jan. 28, 1905.

Pocahontas Coal & Coke.—See North & Western Ry.

Pope Manufacturing Co., CHICAGO.—Was incorporated in New Jersey in Feb., 1903, as successor per plan in V. 75, p. 1401, and V. 76, p. 267, of the American Bicycle Co., which acquired concerns mentioned in V. 75, p. 669, 1377 and 1477. Authorized capital, V. 75, p. 536, and V. 73, p. 782, 1358, plan V. 75, p. 1401; plants, V. 78, p. 1966.

STOCK.—Common stock, $10,000,000; 1st pref., 6 p. c. cum. (subject to call at par), $2,500,000; 2d pref., 6 p. c. cum. and partic., $1,500,000; par of shares, $100 each, all outstanding. Stock is held in a voting trust until Feb. 1, 1903.

EARNINGS.—For the year ending Dec. 31, 1904, was in V. 80, p. 115, 160, showing: Gross sales and earnings, $7,226,590; total net income, $1,292,954; general expenses, int. etc., $1,241,961; bal., sur., $50,993.

OFFICERS.—President, Albert A. Pope; 1st Vice President, Albert L. Pope; Treasurer, George Pope; Sec., Albert Linton. Office: May 1904, V. 78, p. 1966. Office, 21 Park Row, N. Y. (V. 80, p. 115, 160.)

Postal Telegraph Cable.—See COMMERCIAL CABLE CO.

Pressed Steel Car Co.—Was incorporated in N. J. on Jan. 13, 1899; a consolidation of plants at Joliet, Ill., and Pittsburg, Pa. Prospectus in V. 68, p. 188, 131. Capacity of the works about 120 cars a day of largest size. Competition, V. 73, p. 1316; V. 74, p. 580. Leases plant at Hegewisch, Ill.; capacity 50 wooden cars per day. V. 74, p. 991, 580. In Dec., 1904, leased plant at Anniston, Ala. V. 80, p. 169. The Canada Car Co. is controlled by Pressed Steel Car interests. V. 79, p. 2453, 2749.

BONDS.—The first mortgage gold bonds are subject to call in whole or part at par and interest on any interest day. V. 72, p. 343; V. 74, p. 203. V. 75, p. 1305. There are also $75,000 Allegheny purchase money bonds of 1902, part due yearly to 1911, inclusive; int. 4% p. a.

DIVIDENDS.—On pref.: to Nov., 1904, 1¾ p. c. quarterly. On common, 1900, 6 p. c.; 1901, 4 p. c.; 1902 (Q.-F.), 4 p. c.; in 1903, 5 p. c., including 1 p. c. extra (paid Q.-F.); in 1904, Feb., 1; Aug., 1; May, 1 p. c.; Aug., 1 p. c.; Nov. dividend was passed. V. 79, p. 1957.

REPORT.—Report for year ending Dec. 31, 1903, with bal. sheet, was in V. 78, p. 765, 1396, showing net earnings, $2,708,000; depreciation, $260,000; div. on pref. (7 p. c.), $875,000; div. on common (5 p. c.), $625,000; balance, sur., $1,008,898. In 1902, net earns., $4,578,114.

MISCELLANEOUS. For explanation of column headings, &c., see notes on first page of tables.	Date Bonds Due.	Size, or Par Value.	Amount Outstanding	INTEREST OR DIVIDENDS. Rate per Cent.	When Payable	Where Payable, and by Whom.	Bonds—Principal, When Due. Stocks—Last Dividend.
Pittsb. Coal—(on.)—Notes for Mon. Riv. com. stk. U Pf.	1903	.....	$3,000,000	None	.....	.....	Nov. 3, '05-06
P.C.of Pa. 1st & coll. tr. M., g. gu., red. 110, a. f. U Pf. c's	1904	1,000&c	25,000,000	6 p. g.	J. & J.	Union Tr. Co., Pitts'g.	Jan. 1, 1954
Pope Manufacturing Co—Com. stock, $10,000,000.....	.....	100	12,500,000	.....	.....	.....	.....
Pref. stock ($10,000,000 is 2d pref. See brk.	.....	100	12,500,000	.....	.....	.....	.....
Pressed Steel Car Co.—Stock, common, $12,500,000.....	.....	100	12,500,000	See text.	Q.—F.	(Farmers' Bk. Bullt.)	Aug. 30, '04, 1%
Pref. stock (as to assets), 7 p.c., non-cum., $12,500,000	.....	100	12,500,000	7	Q.—F.	Pittsburg, Pa.)	Aug. 1, '04, 1¾
McKee's Rocks purchase money mortgage.....	.....	.....	235,000	4	F. & A.	do do	1906 to 1911
1st M., gold notes, red., due $500,000 yrly. Feb. M. o. c'	1901	1,000	3,000,000	5 g.	F. & A.	N. Y., Morton Trust Co.	Feb. 15, '05. 3
Procter & Gamble Co.—Common stock, $6,000,000.....	.....	100	6,000,000	See text.	Q.—F. 15	Cincinnati, O., Co. Office.	Feb. 15, '05. 3
Pref. stock (8 p.c., cum.). See terms in ed. May, '93, 8JR.	.....	100	2,250,000	8 in 1904	Q.—J. 15	do do	Jan. 14, '05, 2%
Pullman Company—Stock, $74,000,000.....	.....	100	74,000,000	8 in 1904	Q.—M.	N. Y., Farm. L. & Tr. Co.	Mar. 15, '05, 2
Railway Steel Spring Co.—Common, $13,500,000.....	.....	100	13,500,000	See text.	See text	.....	Apr. 4, '04, 2%
Preferred, 7 per cent, cum., $13,500,000.....	.....	100	13,500,000	7 in 1904	Q.—M.	N. Y., Metrop. Trust Co.	Dec. 20, '04, 1¾
Republic Iron & Steel—Common stock, $30,000,000.....	.....	100	30,000,000	.....	.....	.....	.....
Preferred, 7 per cent, cumulative, $25,000,000.....	.....	100	20,416,900	7 in 1903	Q. J.	General Office, Chicago.	Oct. 1, '03, 1¾
Collateral notes, $7,000,000, gold..... c'	1904	1,000&c	6,300,000	5 g.	Q.—J.	First Tr. & Sav. Bk., Chic.	Oct. 1, '04, 7
Royal Baking Powder—Pref. stock, $10,000,000, c'.....	1900	100	10,000,000	6	Q.—M.	Checks mailed.	Dec. 31, '04, 1¼
Rubber Goods Manufacturing—Com. stock, $25,000,000	.....	100	16,941,700	See text.	Q.—J. 15	Checks mailed.	July 15, '01, 1%
Pref. stock, 7 p. c. cum., $25,000,000 (bonds, see text).....	.....	100	8,058,300	7 in 1904	Q.—J. 15	Feb.	Dec. 15, '04
Singer (Sew. Mg. Machine) Manufg Co—Stock, $10,000,000	.....	100	4,921,600	12 in '04	Q. J.	By check.	Oct. 1, '04, 4%
Singer (Sew. Mg. Machine) Manufg Co—Stock, $30,000,000	.....	100	30,000,000	See text.	Q.—M.	.....	Dec. 31, '04, 4
Sloss-Sheffield Steel & Iron—Common stock, $10,000,000	.....	100	10,000,000	.....	.....	.....	.....
Preferred stock, 7 per cent, non-cum., $10,000,000.....	.....	100	6,700,000	7 in 1904	Q.—J.	N. Y. Guaranty Tr. Co.	Jan. 3, '05, 1¾
Sloss Iron & Steel Co. 1st mortgage, gold N.....	1887	.....	2,000,000	6 g.	F. & A.	N. Y., Central Trust Co.	Feb. 1, 1907
General mortgage, gold, subject to call at par N.....	1939	.....	4,000,000	4½ g.	A. & O.	Off., 37 Wall St., N. Y.	Apr. 1, 1918
Standard Milling—Stock (preferred, 5% non-cum.)..... c'	1900	1,000	2,900,000	2 in 1904	A. & O.	Off., 37 Wall St., N. Y.	Oct. 31, '04, 1%
First mortgage, gold, $6,250,000 M p..... c'	1900	1,000	3,537,000	5 g.	M. & S.	N. Y., Metropol. Tr. Co.	Nov. 1, 1930

Pressed Steel Car Co.—(Concluded)—

Presidency, A. H. Hoffstot, N. W. Office, 24 Broad St. New directors, Jan., 1903, V. 74, p. 215, V. 76, p. 269.—V. 79, p. 2646; V. 80, p. 169.)

Procter & Gamble Co.—Formed in 1890 under laws of New Jersey to carry on soap, candle, oils and glycerine business. In 1900 stock was increased from $3,000,000 to $6,000,000. V. 71, p. 817, 911. Voted May 28, 1902, to increase the common stock from $4,500,000 to $6,000,000 of the new stock $1,000,000 was subscribed for in 1902 and the remaining $750,000 in Jan., 1904. V. 74, p. 991, 1200; V. 77, p. 2038. In 1903-04 built a new plant in Kansas City costing about $1,000,000. V. 78, p. 1504.

DIVIDENDS—1891. 1892 to 1897 incl. '98 to '00. 1901 to Feb., '05.
On common...$ 8 12 per cent. 20 y'rly. *12 yearly (Q.-F.)

*Also extra dividend of 1 4% p. c. paid Jan. 2, 1904. V. 77, p. 2038. Div. pd. to Jan., '05, inclusive. (Compare V. 71, p. 817, 911.)

Provident Loan Society of New York.—Incorporated in New York in 1894 under Special Act. Certificates of contribution, $1,000,000, on which dividends are paid. Authorized to issue bonds (not a mortgage) outstanding, $1,000,000 twenty-year gold 4½s, due Sept. 1, 1921, but subject to call at 102½ on and after Sept 1, 1906; interest M. and S. at office of treasurer, 346 Broadway, N. Y. See page 1, section to list. V. 79, p. 2155. President, Robert W. De Forest; Secretary, Otto T. Barnard; Treasurer, James Speyer. Office, 105 E. 22d St., New York.—V. 79, p. 2155.

(The) Pullman Co.—On Jan. 1, 1900, the Wagner Palace Car Co. sold its assets to The Pullman Company, representatives of the Vanderbilts entering the board. V. 69, p. 854; V. 73, p. 27; V. 79, p. 2791.

Real estate not used in mfg. must be sold by 1909. V. 78, p. 771.

CASH DIVIDENDS.—1877-80. '91-83. '84-98. '99. 1900-04. 1905.
Since 1877—P. c. 8 8 7½ 7½ 7½ 7½ 8 8 8

MISCELLANEOUS. For explanation of column headings, &c., see notes on first page of tables.	Date of Bonds	Size, or Par Value.	INTEREST OR DIVIDENDS. Amount Outstanding	Rate per Cent.	When Payable	Where payable and by Whom.	Bonds—Principal, When Due. Stocks—Last Dividend.
Standard Milling Co.econ.—Underlying M's. undisturbed	....	$100	$2,713,000	6	Semi-an	New York.	1911 & 1922
Standard Oil—Stock, $100,000,000	1900	100	97,500,000	36 in '04	Q.—M.	N. Y., 26 Broadway.	Dec. 15, '04, 7
Stand. Rope & Twine—1st M., g., s. f., to call at 105. M'a. c'	1896	1,000	2,740,000	6 g.	F. & A.	N.Y., Manhattan Trust.	Aug. 1, 1946
Consol. M., non-cum., income, g., to call at par.....Ce.c'	1896	1,000	6,805,350	7	....	do do	Aug. 1, 1946
Swift & Co.—Stock, $35,000,000	....	100	35,000,000	7in 1904	Q.—J.	New York and Chicago.	Jan. 2, '05, 1¾
1st M., $5,000,000, gold, call after July, 1910..A.C....	1900	500 &c.	5,000,000	5 g.	J. & J.	N.Y.,N.Bk.of Rep. & Ch.	July 1, 1914
Temple Iron—Stock, $8,000,000, cum. See text.....	....	100	5,500,000	6 g.	J. & J.	N.Y., Manhat'n Tr. Co.	July 15, '04, 3%
Mort. & coll. tr. bonds, $15,000,000, g., gu., s. f., text. G.c'	1899	1,000	2,820,000	4 g.	J. & J.	N.Y., Guar. Trust Co.	Jan. 1, 1925
Tenn. Coal, I. & R.R. Co.—Stock ($24,300 is 8% cum. pref.)	....	100	22,931,100	.....	Q.—F.	N. Y., Hanover Bank.	See text.
Birm'gh'm, Ala., Div., 1st M., g., s. f. 1½, not Un'ted.c'	1887	1,000	4,052,000	6 g.	J. & J.	do do	Jan. 1, 1917
Tennessee Div. bds., g., s. f. 1½ % yearly, not dr'n Ce..o'	1887	1,000	1,160,000	6 g.	A. & O.	do do	Jan. 1, 1917
De Bard. M., g., s. f., not dr'n Ce..o'	1900	500 &c.	6,716,500	6 g.	A. & O.	do do	Feb. 1, 1951
Tenn. Coal Iron & R.R. gen. M., g., $15,000,000. Un...c'	1901	1,000	3,619,000	5 g.	J. & J.	do do	July 1, 1951
Ala. Steel & Shipbuilding, pref. 6 p. c. cum., gar	....	100	440,000	6 g.	J. & J.	N. Y., Hanover Bank.	Jan. 1, '05, 3%
1st M., g., s. f., int. 6 per cent, not dr'n, text. M'a	1893	1,000	1,100,000	6 g.	M. & S.	do do	May 1, 1930
Cahaba 1st M., $1,100,000, g., gu., s. f., red. at 110. Ce.c'	1892	1,000	854,000	6 g.	J. & D.	do do	Dec. 1, 1922
Union Bag & Paper—Stock, common, $16,000,000	....	100	16,000,000	.....	....	....	....
Pref. stock (as to as. and div.), p. c., cum., $11,000,000.	....	100	11,000,000	.....	Q.—J.	Check from Co's office	Jan. 16, '05, 1¾
Union Ferry—Stock.....	....	100	3,000,000	2 in 1904	Q.—J.	Co. office, Brooklyn.	Jan. 3, '05, 1¾%
1st M., gold, red. at 110 after Nov. 1, 1895.....	1890	100 &c.	2,200,000	5 g.	M. & N.	N. Y., Corn Exch. Bank	Nov. 1, 1920
Union Steel—1st & coll. M., $45,000,000, g., gu., s. f. N. c' or	1902	1,000 &c	36,770,000	5 g.	J. & D.	N.Y., N.Y. Sec. & Tr. Co	Dec. 1, 1952
Union Typewriter—Common stock.....	....	100	10,000,000	6 in 1904	A. & O.	Check from Co.'s office.	Oct. 1, '04, 3%
1st 7 per cent preferred stock, cumulative.....	....	100	4,000,000	7 in 1904	A. & O.	do do	Oct. 1, '04, 3½
2d pref. stock, 8 per cent, cumulative, $3,000,000 auth.	....	100	5,015,000	8 in 1904	A. & O.	do do	Oct. 1, '04, 4%
United Ice Board & Paper—Pref. stock, 7 per cent cum.	....	100	14,771,459	.....	....	....	....
1st mort., $3,000,000, g., gu., s. f., red. at par, text. Ce.c'	1903	1,000	1,000,000	5 g.	J. & J.	N.Y., Morton Trust Co.	Jan., 1906-13
United Copper—Stock, is 6% cum., pref.....	....	100	5,000,000	6 in 1904	M. & N.	N. Y., 31 Nassau St.	Nov. 15, '04, 3%

DIRECTORS.—J. D. Rockefeller, William Rockefeller, H. M. Flagler, J. D. Archbold, H. H. Rogers, W. H. Tilford, C. M. Pratt, O. H. Payne, E. T. Bedford, G. W. Hadaness, A. M. Byers, J. A. Bostwow and Wal'ter Jennings.—(V. 78, p. 1786; V. 79, p. 156, 2152, 2208.)

Standard Rope & Twine Co.—See page 419.

Swift & Co.—ORGANIZATION.—Incorporated in Illinois April 1, 1885. Has packing plants at Chicago, Kansas City, Omaha, Kansas City, East St. Louis, South St. Joseph, South St. Paul and Fort Worth. The National Packing Co., with $15,000,000 authorized and issued stock, was incorporated in 1903. Swift & Co. has one of the largest coal mines in Illinois.

STOCK AND BONDS.—Early in 1904 the stock was increased from $25,000,000 to $35,000,000 and the dividend rate from 6 to 7 per cent per annum, wholesale distributing markets, refrigerator cars, etc. V. 77, p. 2287; V. 78, p. 233. Divs. since 1898: '99 to '04, incl., 8 p. c.; '95 to July '98, incl., 6 p. c.; '94, 5 p. c.; '93, 4 p. c.; '92, 3 p. c.; prior thereto, 2 p. c. yearly.

REPORT.—Report for year ending Dec. 31, 1904, with bal. sheet, was in V. 80, p. 161. In 1903 the sales were over $200,000,000, nearly against $170,000,000 in 1900. Chairman, E. C. Swift; President, Louis F. Swift; Vice-Pres., Edward F. Swift; Treas., L. A. Carton; sec., D. E. Hartwell; asst. treas., Edward Morris. Directors, Jan., 1904, V. 78, p. 233.—(V. 79, p. 905, 969; V. 80, p. 161.)

Syracuse Lighting Co.—V. 77, p. 248, 302, 399; 1299.

Tamarack Mining Co.—V. 76, p. 1328; V. 78, p. 233, 1391.

Temple Iron Co.—ORGANIZATION.—Incorporated 1873 in Pennsylvania, and in March, 1899, purchased anthracite coal properties of Simpson & Watkins around Scranton, Pa.; V. 69, p. 231. Controlled, in the interest of Del., Lack. & West. R.R. and Cent. RR. of N. Jersey, Lehigh Valley, Erie and N. Y. Susq. & West., which guarantee both stock and bonds. See V. 69, p. 231; V. 70, p. 1170; V. 71, p. 1170.

STOCK AND BONDS.—Stock is subject to call at par and interest on (or after) Jan. 1, 1904, on 6 months notice, but absolutely payable by the R.R. co's Dec. 31, 1903, rental, which is sufficient to retire Trust Co. Bonds are secured by stocks of properties owned and are subject to call by sinking fund of 15 cents per ton on coal mined at 110 and interest; they are guaranteed by the R.R. companies mentioned by the railway above named. Bonds for $11,000,000 are reserved for additions. V. 71, p. 1170; V. 72, p. 1170.

OFFICERS.—President, Geo. F. Baer, Philadelphia, Pa.; Vice-Pres't and Treasurer, A. F. Law, Scranton, Pa.; Secretary, Geo. L. Houser. Directors, V. 74, p. 1024; V. 75, p. 923; V. 76, p. 175, p. 621.

Tennessee Coal Iron & Railroad Company.—ORGANIZATION.—Owns steel rail mill, blast furnace, coal mines, iron mines, foundries, &c., in Tennessee and Alabama. V. 76, p. 175, p. 621.

On Nov. 30, 1899, the Alabama Steel & Shipbuilding Co. plant was opened at Ensley City. The plant has ten open-hearth furnaces of 50 tons each and a capacity of 1,000 tons of steel ingots and slabs daily, and is leased to the Tenn. Coal Iron & RR. Co., which guarantees its $1,100,000 6 per cent bonds, and $440,000 6 per cent preferred stock. V. 70, p. 1170; V. 71, p. 1170, all owned by the Tenn. C. I. & RR. Co., carries control of stock. V. 66, p. 1002, 1235; V. 67, p. 127, 801; V. 70, p. 1170; V. 71, p. 1170.

DIVIDENDS.—On common in 1887, 1 per cent: in 1900, 6 p. c.; none since to Jan., 1905. Preferred paid in full to Feb., 1905.

STOCK.—Authorized com. stock, $23,000,000. V. 70, p. 382, 483, 589.

BONDS.—Of the $15,000,000 general gold 5s of 1901, $3,000,000 were sold to complete the steel mill at Ensley and to increase the capacity of 100,000 tons of rails and 200,000 tons of steel and other forms; $1,000,000 were reserved for additions, all owned by the Tenn. C. I. & RR. Co., carries control of stock. V. 66, p. 1002, 1235; V. 67, p. 127, 801; V. 70, p. 1170; V. 71, p. 1170.

DIVIDENDS.—On common in 1887, 1 per cent: in 1900, 6 p. c.; none since to Jan., 1905. Preferred paid in full to Feb., 1905.

EARNINGS.—For 9 mos. end. Sept. 30, 1904, net, $1,191,075; charges, $584,171; deprec., $211,635; pref. div., $14,440; sur., $380,829.

REPORT.—Report for year ending Dec. 31, 1903, in INVESTORS' SUPPLEMENT was: Coal, 4,027,454 tons; coke, 1,218,764 tons; iron ore, 1,348,917 tons; limestone and dolomite, 272,434 tons; pig iron, ferro-manganese and spiegel, 577,197 tons; steel ingots, steel works, 1,116 tons; Bessemer rolling mill product, 25,840 tons.

	1903.	1902.	1901.	1900.
Year end. Dec. 31—				
Tot. net profits.....$2,904,976	$2,602,778	$1,725,638	$2,347,027	
Int. on bonds, &c.... 739,527	750,283	862,189	705,282	
Depreciation, &c.... 1,141,612	1,213,432	839,224	00	
Dividends 19,864	23,174	19,864	1,497,876	
Bal. for year.....sr.$1,734,163	sr.$1,409,785	sr.$484,351	sr.$143,869	

DIRECTORS (May, '04)—Cord Meyer, James T. Woodward, D. H. Bacon, B. F. Tracy, H. R. Sloat, James H. Smith, William Barbour, A. B. Boardman, P. S. Witherbee, Robert Bacon and S. Sanuman, all of New York; H. S. LeRoy and Charles McCrery of Birmingham, Ala.; Chairman of Board and President, James Swann; Secretary and Treas'er; L. T. Beecher. [P'way, N. Y.—V. 79, p. 2147, 2268; V. 80, p. 169.)

Texas & Pac. Coal Co.—See page 419.

Texas Pacific Land Trust.—V. 76, p. 652; V. 78, p. 2382.

Trenton Potteries Co.—Stock, $6,000,000, of which $4,350,000 is 8 p.c. non-cum. preferred: SUPPLEMENT April, 1897. Dividends on pref. from April, 1900, to Jan., 1905, inclusive, 2 p. c. quarterly.

In July, 1902, $500,000 4 p. c. income cert. (interest payable J. & J. 10), were issued to fund the 4 p. c. accumulated dividends on pref., latter being made 8 p. c. non-cum., per plan; V. 74, p. 1356. The certificates are subject to call for a sinking fund annually, beginning July 2, 1903, payable out of net profits, if any, over interest on certificates and dividends at rate of 8 per cent on pref. stock, $533 were purchased and canceled. Int. on certs. paid to Jan., 1905, inclusive. V. 75, p. 81, 1208, 1258.—(V. 76, p. 483.)

Trow Direct. Print. & Bkbind.—V. 69, p. 1060; V. 71, p. 962.

Union Bag & Paper Co.—See page 419.

Union Depot Co. of Columbus, O.—The P. C. C. & St. L. owns a half interest in this property; V. 77, p. 1177; V. 78, p. 1391.

Union Electric Light & Power Co., St. Louis.—See p. 419.

Union Ferry.—Operates five ferry lines between New York and Brooklyn. Capital stock is $3,000,000; par $100. The mortgage covers the ferry rights, real estate, etc. Dividends in 1894, 4 p. c.; in 1895, 4 p. c.; in 1896, 4; in 1897, 4; in 1898, 3 & 3; in 1899, 3; 1900, to Jan., 1905, 2 p. c. (Sup. p. c. Q.—J.) Pres., J. D. Fairchild.—(V. 73, p. 1064; V. 77, p. 453.)

Union Steel Co.—The United States Steel Corporation, which took possession as of Jan. 1, 1903, owns the entire $30,000,000 stock, and in consideration therefor, and the furnishing of $10,000,000 cash for immediate requirements, the $36,770,000 bonds, $10,000,000 of which are p. c. bonds, of which about $5,000,000 will remain available for future requirements. See V. 75, p. 1359; V. 76, p. 1150; V. 74, p. 100.

The Properties Owned.—The plants, known as Donora, near Pittsburg, on the Monongahela River and Sharon, Pa., completed July 1903 (see V. 76, p. 646), include:

Plants at Donora and Sharon, Pa., with daily capacity as follows: 5 blast furnaces, 2,500 tons; 24 open-hearth furnaces, 3,400 tons; 8 blooming, slabbing and shear mills, 3,000 tons; 4 rod and merchant mills, 2,000 tons; 2 wire and nail mills, 1 skelp mill, 700 tons; 1 tube works, 300 tons; 1 plate mill, 400 tons; 1 tin-plate mill, 350 boxes; 1 sheet plant, 400 tons; 1 by-product coke plant (81 ovens), 1,000 tons.

Coking coal property in lower Connellsville district, 4,740 acres of coal and 313 acres of surface.

Limestone property on the Monongahela River, 1,524 acres of coal and 179 acres of surface. Two modern steel-ore steamers.

The Sharon and Pennsboro mines (in fee) and Donora and Sweeny mines (leases) on the Monongahela River, contain 40,305,000 tons of coal.

BONDS.—The first and collateral 5s of 1902 ($45,000,000 authorized issue) are guaranteed, principal and interest, by the U. S. Steel Corporation, and are secured by all the property of the company, including the Sharon Steel stock acquired. They are subject to call after Jan. 1, 1907, at 110 and interest. Of the $36,770,000 bonds have been issued, of which $456,000 were held in the sinking fund on September 30, 1904, $3,500,000 are to be used to retire underlying bonds and $8,374,000 are reserved for new purposes. An annual sinking fund payment of 2 per cent of the amount of bonds outstanding may be used to purchase bonds at not exceeding 110 and interest, or after Dec. 1, 1907, to call bonds at the same price. All bonds purchased or redeemed are to bear interest for sinking fund purposes, thus retiring the entire issue in about 27 years. V. 75, p. 1150; V. 76, p. 107, 546. Guaranty V. 76, p. 709.

Underlying bonds—	*Date.*	*Interest.*	*Outstanding.*	*Maturity.*
Sharon Steel 1st M. g. sink. fund	1900	Sp. & O.	1,000,000	Apr. 1, 1940
Sharon Steel M. (1st on Sharon Steel property)	1901	Sub. to call at par after Oct. 1, 1910. 5g. J. & D.	1,000,000	June 1, 1941
Sharon Steel Steel first mortgage	1901	Sub. to call at par after Oct. 1, 1910. 5s. J. & D.	500,000	Nov. 1, 1921
Sharon Coke 1st M.....	1901	Subject to call after Oct. 1, 1906. 5g. J. & D.	1,250,000	Dec. 2, 1931
Sharon Coke 2d M.....	1901	Subject to call after Oct. 1, 1906. 6g. J. & D.	750,000	Dec. 2, 1931

—(V. 75, p. 1359; V. 76, p. 107, 334, 545, 709; V. 78, p. 1171, 1227.)

Union Switch & Signal.—V. 77, p. 827; V. 78, p. 819. 1171.

Union Type Writer.—Organized in 1893 in New Jersey. A consolidation including Wyckoff, Seamans & Benedict, Remington-Yost Writing Machine, American Writing Machine (Caligraph), Smith, Premier Typewriter and Densmore Typewriter cos. In 1904 stockholders subscribed to $1,000,000 additional stock at 102.—V. 78, p. 1481.

DIVIDENDS.	'93.	'94.	'95.	'96.	'97.	'98.	'99.	'00.	'01.	'02.	'03.	1904.
1st preferred, p.c.	3½	7	7	7	7	7	7	7	7	7	7	7
2d preferred, p.c.	0	0	0	6	5	8	8	16	8	16	8	16
Com. stock, p. c.	0	0	0	0	0	0	0	0	0	6	6	6

Pres., Clarence W. Seamans; Sec., Geo. K. Gilluly. Office, Jersey City.—V. 76, p. 269; V. 78, p. 1171; V. 79, p. 1481.)

United Box Board & Paper Co.—See page 419.

United Copper Co. of Montana.—ORGANIZATION.—Incorporated in New Jersey on Apr. 28, 1902, and owns about 95 per cent of stock of the Boston & Montana Consolidated Copper & Gold Co., formed by F. Augustus Heinze and associates, producing about 42,000,000 pounds annually, viz.: Montana Ore Purchasing Co., Nipper Consolidated Copper Co., Montana Reduction Works and Butte Coal Co. In calendar year 1903 output was 28,863,338 lbs., against 30,374,699 lbs. in 1902 and 42,000,000 in 1901 vs. 48,690,187 lbs. in 1900.—V. 77, p. 455; V. 76, p. 870.

Stock authorized, common, $75,000,000; present issue, $45,000,000, balance being reserved for new properties; pref. 6 p. c. cum.; $5,000,000. Par of shares, $100. V. 75, p. 1359. Div. on pref., 1 p. c., paid Nov. 1, 1902; in 1903, 6 p. c., 1904, 6 p. c. No bonds. Decision, V. 77, p. 513, V. 78, p. 50. Status Dec., 1903, V. 78, p. 50.

Report for year ending June 30, 1904, in V. 78, p. 2338, showed: Total income, $1,045,574; taxes, $6,250; general expenses, $14,040; dir. fees, $1,000; stock (6 p. c.), $300,000; bal., $725,284.

OFFICERS.—President, F. Augustus Heinze; Vice-Presidents, Arthur P. Heinze and John McGinnis; Treas., Stanley Gifford; sec., Stanley Gifford. Directors, V. 74, p. 1146.—V. 78, p. 50, 2338.)

United Electric Co. of New Jersey.—See STREET RY. SUP.

United Electric Light & Power Co., Baltimore.—ORGANIZATION.—A consolidation in May, 1899, of the Edison Electric Illuminating Co. and the United Arc Light Co., which owns entire stock of Northern Electric Co. In Jan., 1905, acquired a majority of Consol. Gas Co. of Baltimore stock ($10,770,968), and the two cos. will be consolidated. Bonds (sufficient for present needs having been underwritten) pref. and common stock will be issued.—V. 80, p. 119.

MISCELLANEOUS.

For explanation of column headings, &c., see notes on first page of tables.	Date of Bonds	Size, or Par Value.	Amount Outstanding	INTEREST OR DIVIDENDS. Rate per Cent.	When Payable	Where payable and by Whom.	*Bonds*—Principal. When Due. *Stocks*—Last Dividend.
United Fruit—Stock, $20,000,000.....	....	$100	$15,782,000	7 in 1904	Q.—J. 15	Boston, Co.'s office.	Jan. 16/05, 1¾
Debentures, g., 6%, conv., red. at 110 after Jan. 1, '03	1901	1,000	2,446,000	5 g.	M. & S.	Boston, Old Col. Tr. Co.	Sept. 1, 1911
No. Ry. of Costa Rica, 1st M., g. red. 105, 1, after 1st coup. 1913	1900	1,000	1,333,000	5 g.	M. & S.	do do	Sept. 1, 1915
United Gas Improvement Co—Stock, $36,725,000.....	....	50	36,725,000	8	Q.—J. 15	Philadelphia, Office.	Jan. 14/05, 2%
United Lead—Debentures, $12,000,000, g., red. 105.....	1903	1,000	(b)	5 g.	J. & J.	N.Y., Morton Trust Co.	Sept. 1, 1943
United Shoe Machinery—Common stock $12,000,000.....	....	25	10,720,350	8 in 1904	Q.—J. 15	Check from Co.'s office.	Jan. 14/05, 2%
Preferred stock, 6 per cent, cumulative, $12,500,000	....	25	9,936,550	6	Q.—J. 15	do do	Jan. 14/05, 1½
U. S. Graphite Pipe Line Co.—Pref. stk., 7 pc., non-cum.	....	100	1,500,000	See text.	Q.—M.	N. Y., Treasurer's Office.	Mar. 1/05, 1¾
U. S. Cotton Duck.—Pref. stock, 6 per cent. cum	....	100	2,750,000	See text.	See text		Mar. 25/04, 3%
Mt. Vernon-Woodberry 1st M., gold, $8,000,000 ..... c'	1899	1,000	7,000,000	5 g.	M. & S.	Cont'l Trust Co., Balt.	Sept. 1, 1949
do do Income Bs, $2,000,000	1899	1,000	1,992,000	4 g.	J. & J.	2½ p. p. on '03, J. & J.	Apr. 15/02
U. S. Envelope—Pref. stock, 7 p. c., cum., $4,000,000....	....	100	3,750,000	5 in 1904	M. & S.	Boston, Old Col. Tr. Co.	Sept. 1/04, 2½
1st Mort., g., red. after 1908 at 104 & i.....	1898	1,000	2,000,000	6 g.	M. & S.	do do	Aug. 1, 1918
Deben., $25,000 due annually after 1901, beg. 1897	1902	1,000	175,000	5 g.	F. & A.	do do	Feb., 1906-12
United States Express—Stock.....	....	100	10,000,000	4 in 1904	M. & S.	N. Y., Office, 49 B'way.	Nov. 15/04, 2%
United States Leather—Pref. stock, cum	....	100	22,28,2,000	6 in 1904	Q.—J. 15	Office, 26 Ferry St., N.Y.	Jan. 14/05, 1½
Deb. $10,000,000, g., s. f., & p. c., sub. to call at 110. Ce.	1893	1,000	5,280,000	6 g.	M. & S.	N. Y., Park Bk.; Boston.	May 1, 1913
NEW SECURITIES TO BE ISSUED UNDER READJUSTMENT PLAN.							
Common stock, $40,000,000.....	....	100	39,701,931				
Pref. stock. 7 per cent. cum., $40,000,000	....	100	31,141,150				
1st lien gold bonds, $45,000,000.....	....	100	11,141,150				20 years.
United States Mortgage & Trust—Stock.....	....	100	2,000,000	20 in '04	J. & J.	N.Y., Office, 55 Cedar St.	Dec. 31/04, 12
1st mort. trust {"B" & "F" g., red. after 10 years or	1897-8	1,000	2,000,000	4 g.	Various	do do	1917-1918
bonds {"D" & "E" g., red. after 5 years c'	1898-02	1,000	5,000,000	4 g.	Various	do do	1915-1922
U. S. Realty & Imp.—Stock, $30,000,000 authorized N. Y.	....	....	16,155,300				
Deben., $13,500,000, g., conv. within 2 yrs. red. 105. No'	1904	1,000	13,284,000	5 g.	J. & J.	N.Y., N.Y. Sec. & Tr. Co.	July 1, 1924

STOCK & BONDS. *Date.*	*Par.*	*Interest.*	*Outstand'g.*	*Divid'ds&c.*
Com. stock.....	$50	.....	$2,000,000	.....
Pref. st'k, 5 p. c.}	50	5 M&N	700,000	Nov., '04, 2½%
cum., $1,400,000 }				
Bonds (Edison Gen'l		Various	265,500 1910, $16&$24	
Brush comp's)				
1st cons. M., 5%, } 1899	1,000	4½g., M&N	3,263,000	May 1, 1929
500,000 (V. 73, }		Trustee, Maryland Trust Company, Baltimore.		
p. 1334)..... c'		Interest at Alex. Brown & Sons, Baltimore,		
New mortgage.....		As above		

EARNINGS.—For years ending Dec. 31 earnings were:

	Gross.	*Net.*	*Bond int.*	*Pref. div.*	*Bal., sur.*
1903	$367,727	$222,205	(5%) $35,000	(5%) $17,370	
1902	784,323	352,701	159,835	(5%) 35,000	157,866

President, F. C. Dreyer; Sec., W. Stuart Symington.—V. 80, p. 119.

United El. L. & Power Co., N. Y.—See Consolidated Gas.

United Fruit Co., Boston.—Incorporated in Maine, Secretary on March 30, 1899, to control the tropical fruit business.

Official statement, V. 69, p. 854. Properties owned, see reports V. 71, p. 1011, 1020; V. 75, p. 1147; V. 76, p. 2690; V. 79, p. 2475; V. 74, p. 1095; V. 75 p. 621. Northern Ry. of Costa Rica, see V. 71, p. 1067; V. 75, p. 351; V. 80, p. 250.

STOCK.—In June, 1904, issued $2,058,500 stock at par, making outstanding $15,782,000. V. 78, p. 2446, 2602; V. 79, p. 156, 632.

DIVIDENDS.—October, 1899, to April, 1901, 10 per cent per annum, July, 1901, to July, 1902, 8 p. c.; Oct., 1902, to July, 1903, 7 p. c.; Oct., 1903, 1 p. c. extra; in July and Oct., 1904, each, 1¾ p. c. extra making 7 p. c. for fiscal year 1903-04; 1905, Jan., 1¾ p. c. V. 79, p. 1025.

BONDS.—Debentures are convertible into stock at the option of the holder, and are subject to call in whole or in part at option of company. V. 73, p. 240, 295, 496; V. 75, p. 803; V. 79, p. 156. In July, 1904, $1,326,000 of the $5,280,000 6% bonds were converted into stock; $250,000 in addition to amount shown as outstanding above were owned by a subsidiary company. As to $1,000,000 bonds of Elder & Fyffes Shipping Co., see V. 77, p. 45.

REPORT.—Report for year ending Sept. 30, 1904, with remarks, compared with 12 months in preceding year, and 13 months ending Sept. 30, 1903, was in V. 79, p. 2475, 2476.

Fiscal Year	*Net Earnings*	*Misc. Inc.*	*Charges.*	*Dividend on Stock.*	*Balance, Surplus.*
1903-4.....	1,804,895	net 272,880	137,425	(7)967,675	972,674
1902-3.....	1,352,544	net 239,359	139,359	8% (7) 967,675	972,674
1901-2.....	2,215,936	net 230,581	260,699	(8½) 1,051,408	1,134,410

Andrew W. Preston, Prest.; Vice Prest., Minor C. Keith; Treas'r, Charles A. Hubbard; Sec'y, Wm. Stuart Symington; Asst. Treas., James B. Tilden. Gen'l offices, 131 State St., Boston, Mass.—(V. 79, p. 156, 632, 1026; 2208, 2453, 2475; V. 80, p. 226).

(The) United Gas Improvement Co.—Organized 1882 in Pennsylvania; reorganized in 1895. Charter is perpetual and business is the building, leasing and operating of gas works (see list in 1900, V. 70, p. 1004). Also has interest and obligations under 999 years' leases of leasing properties. See list and capitalization of operating cos. in V. 79, p. 498, and editorial p. 478; V. 79, p. 2090. In 1904 control of the Westchester (N. Y.) Lighting Co. was acquired. V. 79, p. 1720.

STOCK.—The stockholders voted May 4, 1903, to increase the stock from $28,250,000 to $36,725,000. V. 76, p. 334, 1038.

DIVIDENDS.—Since 1899, 8 p. c. per annum, payable quarterly. In Jan., 1899, paid extra 4% and in Jan., 1900, 2% in certificates.

REPORT for 1903, in V. 78, p. 1779, showed profits of $4,027,529. Pres., Clayton Dolan; Treas., Edward T. Stotesbury; Sec., Wm. H. Sts., Phila. Directors, V. 76, p. 1038.—(V. 79, p. 498, 1026, 1720, 2090.)

United Lead Co.—ORGANIZATION.—Incorporated in New Jersey in Jan., 1902, to acquire substantially all the American Smelting & Refining Co., as an amalgamation of various lead-producing plants mentioned in V. 77, p. 827; V. 76, p. 216; V. 79, p. 2152. See V. 78, p. 774. Stock authorized, $20,000,000; issued, $12,000,000; p. c. cumulative, $10,000,000; par of shares, $100. Debentures, see table above. The $271,000 Chadwick-Boston Lead 1st gold 5s, int. A. & O., due April 1, 1921, also secured by deed of trust to Boston Safe Dep. & Tr. Co. V. 78, p. 774. Pres., Barton Sewell; Vice-Pres., John A. Stevens; Sec., J. R. Wetherill; Treas., Thos. J. Phillips, Office, 71 B'way, N. Y.—(V. 79, p. 2152.)

United Shoe Machinery Co.—See page 419.

United States Cast Iron Pipe & Foundry Co.—ORGANIZATION.—Incorp. in N. J. on Mar. 13, 1899, per plan in V. 68, p. 233; V. 69, p. 757; V. 71, p. 1124. Com. and pref. stocks authorized, $15,000,000 each; outstanding, $12,500,000 each.

DIVIDENDS on preferred (p. c.)

Dec., 1899, to Dec., 1900, to June, '04. Sept., '04. Dec., '04. Mar., '05.
7 p. c. yearly. 4 p. c. yearly. 1¾ p. c. 1¾ p. c. 1¾ p. c.

BONDS.—Underlying bonds of American Pipe & Foundry Co., $1,194,000 6s (int. J. & J.) V. 70, p. 87; V. 74, p. 1355.

REPORT.—Report for year ending May 31, 1904, with balance sheet, V. 78, p. 560, and V. 79, p. 2090. Total net income over int. and improvements, $1,107,170, agst. $1,228,724 in 1902-03; add surplus May 31, 1903, $853,724; reserve for working capital, $728,724; div. on pref. (4 p. c.), $500,000; total surplus May 31, 1904, $732,170.

OFFICERS.—Pres., George B. Hayes; 1st Vice-Pres., Geo. J. Long; 2d Vice-Pres., A. F. Callahan; Sec. and Treas., F. H. Haughton. P. B'way.

Directors—Geo. B. Hayes, Colgate Hoyt, S. J. Overholt, A. F. Cyerbolt, C. A. Burke, E. C. Fuller, A. N. Brady, George J. Long, A. F. Callahan, P. J. Goodhart, D. Giles, W. T. Carpenter, Edward Lauterbach, F. H. Thomas. —(V. 78, p. 2595; V. 79, p. 107, 632; V. 80, p. 169.)

United States Coal & Oil Co.—See page 419.

Bonds—Principal. When Due. *Stocks*—Last Dividend.
Jan. 16/05, 1¾
Sept. 1, 1911
Sept. 1, 1915
Jan. 14/05, 2%
Sept. 1, 1943
Jan. 14/05, 2%
Jan. 14/05, 1¾
Mar. 1/05, 1¾
Mar. 25/04, 3%
Sept. 1, 1949
Apr. 15/02
Sept. 1/04, 2½
Aug. 1, 1918
Feb., 1906-12
Nov. 15/04, 2%
Jan. 14/05, 1½
May 1, 1913
20 years.
Dec. 31/04, 12
1917-1918
1915-1922
5 Jan., 1¼
6 Jan., 1¾

United States Cotton Duck Corporation.—See page 419.

United States Envelope.—See page 419.

United States Express.—An "association" organized under the laws of New York State in 1854; not incorporated. Operated Dec., 1900, on about 30,000 miles of railroad in the United States.

DIVIDENDS.} '92. '93. '94. '95. '96 to '00. '01. '02. '03. 1904.
Since '92, p. c. } 2 0 3 yearly. 3½ 4 4 4
—V. 72, p. 794; V. 79, p. 1026.

United States Flour Milling.—See Standard Milling Co.

United States Leather.—Incorp. Feb. 25, 1893, in N. J.—V. 56, p. 757; V. 57, p. 23; V. 61, p. 114; V. 71, p. 357, 617. Output, sole leather.

STOCK.—Common stock auth., $64,000,000; issued, $37,282,200; pref., see table above. Pref. certificate is in editorial in May 1, 1893, SUPP.

DIVIDENDS. '1895. '96. '97. '98. '99. '00. '01. '02. '03. '04. 1905.
Pref., p. c. 6 1 4 4¼ 6 6 6 6 5 Jan., 1½
Overdue on preferred: May 1, 1893, to Jan., 1905, 41½ p. c.

BONDS.—Sinking fund 4 p. c. of issue yearly, the debentures to be purchased or drawn at 110. Debentures (see table above) have been certified by the trustee, but on Dec. 31, 1903, only $5,280,000 outstanding and $1,720,000 in the treasury, of the latter about $400,000 retired by sinking fund and canceled Aug. 1, 1903. V. 74, p. 730. See also CHRONICLE of May 6, 1893, and application V. 57, p. 23.

REARRANGEMENT PLAN.—A committee of A. Waldstein, Chairman, Central Trust Co. of N. Y., depositary in Dec., 1904, issued a plan of reorganization, given in V. 79, p 2751, providing for the formation of a new company, which shall be authorized to issue $40,000,000 20-year 5 p. c. first lien gold bonds, $40,000,000 7 p. c. cumulative preferred and $40,000,000 common stock. Of the new securities, $13,-284,500 bonds, $8,538,350 preferred stock and $20,000,000 common stock will be reserved to retire the outstanding debentures and for additional properties, working capital and other purposes of the new company. The new bonds will be secured by a first mortgage on all the assets and lands acquired, and pending their physical acquisition, by all the shares and securities of the present co mpany and its subsidiaries.

The terms of exchange for the existing stock (all accumulated dividends included) are as follows:

Each $1,000 Principal of—	*To be exchanged for—* *Pref. stock.*	*Common stock.*
Pref. stock ($62,282,300)	$500	$235
Common stock ($62,382,300)	None	300

ANNUAL REPORT.—Fiscal year ends Dec. 31. Report for 1903 was in V. 77, p. 817, with balance sheet, showing profit and loss surplus of $17,534,385 on Dec. 31, 1903. In 1902 the surplus was $5,460,880, an increase being principally due to the assessments of sub-companies' timber and bark lands. The available surplus (above) is represented largely by the $10,000,000 first mortgage 5 p. c. 15-year sinking fund gold bonds and stock of the Central Pennsylvania Lumber Co. (authorized amount $20,000,000). V. 76, p. 1196; V. 78, p. 50

OFFICERS.—President, E. C. Hoyt, New York City; Sec'y, Josiah T. Tubby, Brooklyn, N. Y.; Treasurer, James D. Plum, N. Y. City; N. Y. Office, 26 Ferry Street.—(V. 79, p. 2647, 2751.)

United States Mortgage & Trust Co.—See page 419.

United States Realty & Improvement Co.—ORGANIZATION.—Incorporated in New Jersey on May 26, 1904, and in Jan., 1905, had acquired per plan in V. 78, p. 2019, $32,126,000 of the $33,198,000 common stock and $26,668,000 of the $27,000,000 pref. stock of the U. S. Realty & Construction Co.; the stockholders of the latter will vote on Feb. 9, 1905, on dissolving the company. See list of assets, &c., in V. 78, p. 2596; also editorial in V. 79, p. 2090. V. 75, p. 1200. See V. 77, p. 297, 953, 2103, 2396; V. 78, p. 51. The old stock (par, $50) will receive: The present dividend of 6 p. c. and $50 in debentures and the common stock $15 in new stock. Terms of construction work Sept., 1904. V. 79, p. 1334.

SECURITIES.—Of the stock, $13,000,000 is reserved for conversion of the bonds. No general mortgage can be made without first securing the principal and interest of the debentures by mortgage. If less than half of the outstanding debentures is redeemed at maturity numbers drawn shall be determined by lot.

REPORT.—Report of co. for 11 months ending May 31, 1904, with balance sheet, was in V. 78, p. 2596, showing: Total profits, $2,158,-581; oper. exp. and taxes, $438,574; interest, depreciation, etc., $382,-626; net earnings, $1,337,555; to pref. stock (6%), $1,200,000; leaving $137,555 to be carried forward to bring them to present market value, $438,335; bal., sur., $899,370.

DIRECTORS.—James Stillman, J. G. Bourne, Wm. Rockefeller, H. C. Schwab, C. Dentine, Henry Budge, John W. Gates, Albert Blake, Robert S. Brewster, Frank H. Ray, Edw. Hawley, Stephen S. Palmer and Cortlandt Reiss. OFFICERS.—H. C. Black, President; R. S. Dowling, Vice Pres.; E. M. Palmer, Treas.; B. G. Babbage, Sec'y and Counsel.—(V. 79, p. 105, 735, 791, 999, 1334, 1481, 1657).

United States Rolling Stock & Refining Co.—See page 419.

United States Rubber.—ORGANIZATION AND PROPERTY.—Organized under laws of New Jersey in April, 1892, for the manufacture of rubber boots and shoes, succeeding to the business of U. S. Rubber Co. in 1892, V. 55, p. 1039; see V. 56, p. 539; V. 71, p. 45. In 1893 acquired five additional concerns. In Sept., 1898, purchased the stock of the Boston Rubber Shoe Co. (see V. 67, p. 690; V. 68, p. 691, 738, 802, 905. Makes two-thirds of rubber boot and shoe output of U. S.; V. 72, p. 733. Independent companies June, 1904, see V. 68, p. 974, 675, 725; V. 71, p. 37, 1317; V. 75, p. 92; V. 78, p. 1315; V. 79, p. 100; V. 78, p. 2338.

STOCK.—First, stock has preference as to assets and earnings; bonded debt can be retired only with consent of three-fourths of each class of stock. See editorial May, 1893, SUPPLEMENT.

DIVS., p. c. '94. '95. '96. '97. '98. '99. '00. '01. '02-03. 1904. 1905.
Com.... } 0 2½ 0 3 0 2 2 None None 0 0
Pref.... } ~8 yearly~ 8 8 8 8 Jan., 1 None Below Mar. 1½

MISCELLANEOUS.

For explanation of column headings, &c., see note on first page of tables.	Date of Bonds	Size, or Par	Amount Outstanding	INTEREST OR DIVIDENDS. Rate per Cent.	When Payable	Where Payable, and by Whom.	Bonds—Principal. Stocks—Last Dividend.
United States Rubber—Common ($25,000,000 authorized)	....	$100	$23,666,000	2 in 1900	-----	Office, 42 B'way, N. Y.	Apr. 30/00, 1¾
Preferred ($25,000,000 authorized, 8 p. c. non cum..	1900	100	23,525,500	See text.	Q.—J.	do do	Mar. 15/05, 1¾
Collateral fund gold notes, see text M o	1902	5,000	10,000,000	5 g.	M.&8.15	N. Y., Morton Trust Co.	Mch. 15, 1905
Boston Rubber Shoe Co., ref. bonds	1900	1,000	4,800,000	5 g.	F. & A.	Eliot N. Br., Bos. & Prov.	Aug. 1, 1908
United State. Steel Corporation—Com. stk., $550,000,000	....	100	508,302,500	See text.	Q.—M.	N. Y., Off. Empire Bldg.	Dec. 26/03, 1¾
Preferred stock, 7 per cent cumulative, $400,000,000	....	100	360,2<1,100	7 in 1904	Q.—F.	do do	Nov. 30/04, 1¼
Collat. tr. M., $304,000,000 { not red., s. f. (text)...e'ar	1901	1,000&c	298251000	5 g.	Various	N. Y., J. P. Morgan & Co.	Apr. 1, 1951
Coll. tr. 2d M., $250,000,000, g., s. f., red. text, U.s. e'ar	1903	500 &c.	170,000,000	5 g.	do	do do	Apr. 1, 1951
				5 g.	M. & N.	do do	Apr. 1, 1963
BONDS OF COMPANIES CONTROLLED.							
Illinois Steel debentures, (no longer convertible) M p. c*	1890	1,000	2,872,000	5	J. & J.	do do	Jan. 1, 1910
Non-con vertible debentures, s. f. & R	1893	500 &c.	6,900,000	5	A. & O.	N.Y., Off., Empire Bldg.	Apr. 1, 1913
Union Steel Co.—See second page preceding.							
St. Clair Furnace, 1st M., g., p. & l. guar. (end.) EP l c	1901	1,000	3,000,000	5 g.	F. & A.	N. Y., Colon. Tr. & Pitts.	Aug., 1910-39
St. Clair Steel, 1st M., guar. (end.) p. & l. c	1901	1,000	2,102,000	5 g.	J. & J.	Union Tr. Co., Pittsb'g.	Jan., 1905-13
Clairton Steel, M., g., p. & l. gu., due $500,000 y'rly. U P I	1902	1,000	4,500,000	5 g.	J. & J.	do do	July, 1905-13
Elg. Jol. & E. 1st M. ($10,000,000) e., C e	1891	1,000	8,500,000	5 g.	M. & N.	do do	May 1, 1941
Duluth & Iron Range, 1st mortgage, M p	1887	1,000&c	6,732,000	5	A. & O.	do do	Oct. 1, 1937
2d mortgage, currency, red. at 105, $5,000,000. C e*	1896	1,000	1,000,000	6	J. & J.	do do	Jan. 1, 1916
Union Rd., 1st mortgage	1896	1,000	2,000,000	5	M. & S.	do do	Sept. 1, 1946
Duquesne equipm't trust	....	....	1,150,000	5	M. & S.	.....	Mch. 1, 1914
Johnson Co. of Pa. 1st M., red. $100,000 Sep 1, y'ly. U s. c	1894	1,000	1,004,000	6	M. & S.	N. Y., U. S. Trust Co.	To May, 1914
Amer. Steamship 1st M., g., p. & l. end., s. f. 18 c ap	1900	1,000	4,682,000	5 g.	M. & S.	do do	Nov. 1, 1929
Pittsburg Steamship mortgage, sink. fund., red. par	1900	1,0 0	1,8 5,000	5	J. & J.	.....	Jan. 1, 1915
H. C. Frick Co. M., s. f., red. 105, $100,000 y'ly July 1. P Y	....	1, 00	1,499,000	5 g.	J. & J.	N.Y., Bk. of Am., or Pitts.	July 1, 1919
Pittsb. Bess. & L. Erie RR., Bess. & L. E. and Dul. Missa be & N o. Ry.—			See those companies under R.Rs.—For other bonds, see text.				

Div. on pref., 1¼ p. c., paid June, 1904, from earnings of fiscal year 1903-4; 1¼% paid Sept., 1904; Dec., 1904, 1½% in 1905, Mar., 1½%.

FUNDING NOTES.—The funding notes of 1902 are secured by deposit of notes of the subsidiary companies amounting $15,000,000, and they were issued to discharge the entire floating debt, including that of the subsidiary companies. The proceeds of mortgages on the different sets of all the companies, excluding real and fixed properties, shall never be less than $15,000,000; in addition the value of the 16 plants, all unencumbered, was estimated in 1902 at $10,000,000; $2,000,000 have been retired, reducing amount to $10,000,000; $2,000,000 additional will be paid of at maturity, Mar. 15, 1905, and the balance extended to Mar. 1, 1910. V. 72, p. 733; V. 79, p. 1671.

EARNINGS.—For 9 mos. ending Dec. 31, 1904, net earnings (Dec. estimated), were $3,138,239, equal on pref. stock (4¼ p. c.), $1,058,647; bal., sur., $2,079,581. V. 80, p. 119.

REPORT.—Business Apr., 1904, V. 78, p. 1171, 1227, 1449. Report for year ending May 31, 1904, V. 78, p. 1911, 1972.

All Companies. *Fiscal year—*	*Operating profits.*	*Other income.*	*Int. est. debts, &c.*	*Bal. sur.*	*Dividends.*
1903-4	2,642,877	187,330	*1,185,271	69,295	1,575,641
1902-3	2,531,681	175,777	1,179,400	523,460	1,342,448

* Includes interest on bonds, $802,174; int. on B. R. Shoe debentures, $240,000; int. allowed customers, $143,097.

From the surplus above the following was reserved for depreciation of sec rities $500,000 and for dividend of 1¼ p. c. paid in June, 1904, $352,883, leaving a balance for the year of $722,758.

Total surplus Mar. 31, 1904, $3,107,<1.

DIRECTORS.—Samuel P. Colt, H. E. Converse, James B. Ford, J. Howard Ford, J. D. Vermeule, Henry L. Stoke<is, Chester Leland, Fred'k R. Shepard, E. S. Converse, Costen J. Converse, Walter Aiken, Ballard Francis Colt Stetson, Evan is L. Hine, A. N. Brady, E. C. Benedict. President. Samuel P. Colt; Vice-Pres., James B. Ford; Treas., Leslie Colt; Sec., Francis Norris; Asst. Sec., John D. Carberry; Treas., John J. Watson Jr; Asst. Treas., W. G. Parsons. Executive Committee, Samuel P. Colt, Chairman, Chester Leland, E. C. Benedict, Walter S. Ballou. N. Y. Office, 42 Broadway.—(V. 79, p. 1661; V. 80, p. 119.)

United States Shipbuilding Co.—See Bethlehem Steel Corp.

Terms of Exchange. *Holders of $ 5,000 existing—*	*Will*	*—And will receive.* *New $ 1,000*	*Total stock.*
1st mortgage bonds ($15,000,000)..	Nil.	$4,000	$6,000
Also if subscribing at 87½	$87.50	$1,000	
20-year Beth. 5s bds. ($10,000,000)	Nil.	9,000	6,000
Also if subscribing at 87½	1,312 50	1,500	.....

United States Steel Co. of Everett, Mass.—V. 79, p. 217, 275.

United States Steel Corporation—Incorporated in 1901 under laws of New Jersey on Feb. 25, 1901, and acquired per plan in V. 72, p. 441, 679 (see also V. 73, p. 349), practically all the stock of—

Stock.	*Total stock.*
Federal Steel, com	$46,484,300
do 6 p. c. pref	28,260,000
National Tube, com	40,000,000
do 7 p. c. pref	40,000,000
National Steel, com	37,500,000
do 7 p. c. pref	37,500,000
Amer. Bridge, com	30,000,000
do 7 p. c. pref	30,527,900
Amer. Sh. & Wire, com	40,000,000
do. do. 7 p. c. pref	40,000,000
Carnegie	320,000,000

Compare V. 76, p. 709; V. 72, p. 483; V. 74, p. 273, 434, 991, 1042 V. 77, p. 1877; V. 78, p. 108, 1175.

PROPERTIES.—The properties owned Dec. 31, 1903, were: 56 blast furnaces, 16 open-hearth and 17 Bessemer steel plants, 6 steel rail mills, 87 bar, billet, etc., mills in 31 plants; 11 structural shape mills, in 9 plants; 15 plate mills, in 6 plants; 19 plants manufacturing fabricated structural material mills, producing bar iron, steel, etc., in 18 plants; 4 plants comprising 147 hot mills, including 3 universal mills; 4 cold rolled strip steel plants, 21 (welded and seamless) tube plants, 26 bridge and structural plants, 24 complete foundries, 3 steel car plants, 2 manufacturers of wire and 4 coal lands, extensive iron ore mines in the Lake Superior region, 61,583 acres of coking coal and 18,914 acres of ore lands in Pennsylvania, Ohio, Virginia, Tenn., Alabama, Texas and Fayette counties, Pa.; 957 bi-product coke ovens at Benwood, W. Va., and Sharon and South Sharon, Pa., 3,152 acres of limestone and 4,004 coal lands, etc., railroads, lake vessels, ore docks, natural gas lands, etc. Purchased Chemung Iron Co.'s iron properties, 1903. V. 77, p. 1174.

The output of the company in 1903 (see V. 77, p. 1174) is shown below.

OUTPUT.	*Gross tons.*	FIN. PROD.—*(Cont.) Gross tons.*
Iron ore	15,363,<1	Finished structural
Pig iron, spiegel, etc	7,279,241	material	469,692
Bessemer steel	6,191,660	Plates and sheets	1,374,928
Open-hearth steel	3,<<3,<<0	Wire products	1,<<2,<<8
Coke, manufactured	8,658,391	Bl'ms, slabs, billets, etc.	493,292
Coal mines (not used in making coke)	1,120,733	All other finished products	2,236,758
FINISHED PRODUCTS—		Total of all finished	
Bessemer steel rails	1,934,315	products	7,635,690

In June, 1901, a majority of the capital stock of the Shelby Tube Co. was purchased on terms V. 73, p. 349; V. 72, p. 1285; V. 73, p. 86. Coke properties, V. 76, p. 815. In Jan., 1902, 50,000 acres of coal lands were leased on a royalty basis in Fayette county, Pa., adjoining the Pocahontas Coal & Coke Co.; on these will be erected at least 3,000 modern coke ovens, with a capacity of at least 1,500,000 tons of coke. V. 74, p. 52, 274. Estimate of value of property, V. 75, p. 139; V. 79, p. 275.

On Jan. 1, 1903, took over the entire capital stock of the new Union Steel Co., $45,000,000 of new 5 per cent bonds being guaranteed, principal and interest. See that company on a preceding page. V. 75, p. 1359; V. 76, p. 107, 1367; V. 77, p. 1174. In May, 1903, the Clairton Steel Co. was acquired, the Steel Corporation guaranteeing $10,250,000 bonds already issued and assuming $1,666,000 bonds of the Frick estate, coal lands and mining properties. The Crucible Steel Co. agrees to take 120,000 tons of steel yearly for 10 years and about 80,000 tons of pig, on a sliding scale. V. 78, p. 1552, 2019; V. 79, p. 1283

STOCK.—As to retirement of $150,000,000 of $510,314,100 pref. stock, see bonds below. Subscriptions Nov., 1902, V. 75, p. 81. Subscriptions by employees. V. 80, p. 119.

DIVIDENDS—On pref., 1¾ p. c., quarterly, paid Aug. 1901, to Nov., 1904, inclusive. On com., 1 p. c., quarterly, Sept., 1903, to Sept., 1903, incl.; Dec., 1¾ p. c.; none since to May, 1904. V. 78, p. 108.

BONDS.—The collateral trust 5 per cent bonds of 1901 were secured by all the securities owned; $154,000,000 only (series A, C and E) are subject to call in whole or part at 115 per cent after Apr. 1, 1911; a sinking fund of $3,040,000 yearly, beginning June 1, 1902, can purchase bonds if obtainable at prices not exceeding 115 and accrued, and after April 1, 1911, may be applied to the redemption of series A, C and E bonds to be drawn by lot. In Oct., 1904, $8,652,000, not included in amount shown in table above, had been purchased and were held alive in the sinking fund. Carnegie holdings V. 77, p. 2039.

In 1902 $150,000,000 preferred stock was exchanged, $ for $, for second mortgage bonds, $20,000,000 of the bonds being also sold at par in cash to a syndicate headed by J. P. Morgan & Co. The arrangement with the syndicate was thereupon terminated, having cost it $15,200,000 net cash for improvements. The remaining $29,000,000 bonds available for sale for cash are held in the treasury as an asset, $1,000,000 having been issued in part payment for Clairton Steel Co. The final $30,000,000 (of the authorized issue of $250,000,000 2d 5s of 1903) available for exchange for preferred stock have not been issued at present. See V. 76, p. 334, 439, 545, 1147, 1200; V. 77, p. 717, 827, 1536, 2039; V. 78, p. 1173, 1786; V. 79, p. 1283.

The second mortgage bonds issued in 1903 issued as above (V. 74, p. 584, 733, 892; V. 76, p. 545,) are next in rank and similar in form to the 5s of 1901. They are subject to call after ten years at principal and int. plus a premium of 10 per cent, or to be designated by lot and coupon bonds to be redeemed first). An annual sinking fund of $2,000,000 is provided for the retirement of the bonds. No foreclosure proceedings can be brought for default (in payment of principal or interest continuing) for less than two years. In Oct., 1904, $1,365,000 included in amount shown in table above were held alive in the sinking fund.

Amer. St. bonds, V. 74, p. 1146; Pittsburg S. S. bonds, V. 75, p. 1305.

History of the principal properties, as given in Circular, may be ascertained through index on page 166 of INV. SUP. for April, 1902.

BONDS OF COMPANIES CONTROLLED NOT MENTIONED IN TABLE ABOVE:

			Outstanding	*Maturity*
Am. Tin. Plate mortgages	....	6 M. & S.	$75,000	Mar. 1, 1906
Lesh. Furnace mortgage	....	5 F. & A.	78,000	Aug. 1, 1911
Amer. Sheet Steel—New issue	....	5 F. M. & N.	2,000,000	May 1, 1910
Wood 1st mortgage	....			
No. Lake S. Bs., due $10,000 yearly	....	5 M. & S.	40,000	Sep. '05-'08
Host. Conn. Coke 1st mort.	....	5 F. & A.	500,000	Feb. 1, 1942
Lost. Coke 1st mortgage, due $12,500 Aug yearly	....	5 F. & A.	75,000	Aug. 1, 1909
Connellsville purch. mon. Ms.—				
Due $100,000 yearly	....	5 F. & A.	600,000	Feb. '06-'11
Due $37,000 yearly	....	4½ Ap. 27	555,000	Apr. '05-'19
Barnesboro Coal 1st M.	....	5 J. & J.	85,000	Apr. 1, 1909
Ohio Steel 1st M., part yearly	....	6 J. & D.	670,000	June, '05-'08
Bell'aire Steel 1st M	....	6 M. & S.	301,000	Mar. 2, 1906
Oneida Steel 1st M	....	5 J. & J.	2,000,000	Dec. 1, 1912
King, Gilb. & Warner 1st M	....	6 M. & N.	100,000	May 1, 1905
Clairton real est., etc., morts.	....	.....	1,666,715	.....

LATEST EARNINGS.—For 9 mos. ending Sept. 30:

Nine mos. ending—	*Int., s f., &c.*	*Div. on pref. stock.*	*Div. on com. stock.*	*Balance, surplus.*
1904	31,709,890	30,402,826 (5¼)	18,914,758	2,392,306
1903	34,133,970	28,035,619 (5¼)	23,923,113 (2¾)	12,707,562	29,468,578

REPORT.—Report for year ended Dec. 31, 1903, was given at length in V. 78, p. 1165, 1172; draft, p. 1140.

Year ended—

	Dec 31, 1903.	*Dec. 31, 1902.*	*Mar. 31, 1902*
Gross sales and earnings	$536,572,871	$560,510,479	.....
Repairs, renewals and charges of subsidiary companies	427,401,718	426,901,715	.....
Net earnings	$109,171,153	$133,308,764	$111,503,054
Deduct—			
Sink. f. on unsold, coal bonds	$1,598,012	$624,064	$546,607
do of U. S. Corp. bonds	3,797,500	3,010,000	2,333,333
Dep'n & ext'n, f'd's (reg. prov'n)	4,599,322	4,384,710 {	12,189,996
Thrift y. pur't f'd (reg. prov'n)	3,297,531	3,315,291 {	
Spec. fund for depr'n & imp'ts	10,000,000	10,000,000	2,500,000
Interest on U. S. Steel bonds	19,052,796	15,187,850	15,200,000
Deprec'n of stock	1,<<<,<<<	.....	.....
Dividend on pref. stock	(7)30,404,173	(7)35,720,178	(7)35,682,962
do com. stock	(2¼)12,707,562	(4)20,332,690	(4)20,309,643
Div. cust'y guaranties of sub. cos.	.....	.....	25,282
Bal., undivided earnings	$12,304,916	$34,253,657	$22,515,233

DIRECTORS.—The directors are as follows:

To Feb., 1907.	*To Feb., 1906.*	*To Feb., 1905.*
J. P. Morgan.	Robert Winsor.	Marshall Field.
Henry Phipps.	Charles Steele.	Daniel G. Reid.
Henry H. Rogers.	William H. Moore.	D. Willis Jeller Jr.
Thomas Mc'rough.	Norman B. Ream.	William E. Corey.
Elbert H. Gary (Chrman).	Peter A. B. Widener.	Robert Bacon.
George F. Baker.	Robert J. Cassatt.	Nathaniel Thayer.
Edmund C. Converse.	Henry C. Frick.	John F. Dryden.
James Gayley.	William Edenborn.	Clement A. Griscom.

MISCELLANEOUS.

For explanation of column headings, &c., see note on first page of tables.

	Date of Bonds	Size, or Par. Value.	Amount Outstanding
Virginia-Carolina Chemical—Stock, com., $38,000,000.	....	$100	$27,984,400
Pref. (also as to assets) 8 p. c., cum., $20,000,000 auth.	....	100	18,000,000
Col. Tr. M., g., red. 105, sinking fund, see text below, ...c.	1902	1,000	6,500,000
Virginia Iron Coal & Coke—Underlying bonds (see text):			537,000
Va. Iron Coal & Coke, 1st M., g., $10,000,000 Ma...c.	1939	1,000	6,426,000
Va. & Southw. Ry., 1st M., $25,000,000, gold, red. M&c	1962	1,000	5,000,000
Wells, Fargo & Co.—Stock.....	....	100	5,000,000
Welsbach Co.—Coll. trust mort., gold, $7,000,000, s. f.	1906	100 & oc.	6,526,000
Wern's Anthracite Coal & Coke—Pref. stock, 7 p. c., cum.	....	100	1,250,000
West. Telephone & Telegraph—Com. stock, $16,000,000....	....	100	16,000,000
Pref. stock, $16,000,000, 6 p. c., cum., after 2 years....	....	100	16,000,000
Collateral trust gold bonds, $10,000,000 o'ff.....c*	1902	1,000	9,857,000
Western Transit Co.—Bonds, gu. by N. Y. C. ext. in 1903.	1884	1,000	1,500,000
Western Union Telegraph Company—.....c*	1888	1,000	8,504,000
Collateral Trust bonds..M'e.....	1900	1,000 & oc	25,000,000
Fund'g and real estate mort., $20,000,000, gold. F. & a	1950	1,000 & oc	19,000,000
Westinghouse Air Brake—Stock, $11,000,000.....	....	50	10,994,950
Westinghouse Elec. & Mfg.—Assent. stock (V. 77, p. 1274)	....	50	20,996,350
First pref. ($4,000,000) stock, 7 p. c., cum. (see remarks)	....	50	3,998,700
Debenture certificates, $3,500,000, gold (see text). M'e	1898	1,000	2,673,000
New deben. certificates, $15,000,000, red. 105 (see text)	....	1,000	See text.
Walker Co. 1st mortgage, $3,000,000.....	1898	1,000	3,000,000
Westinghouse Machine—Stock, $5,000,000.....	....	50	5,000,000
Mortgage, due $35,000 yearly.....	1904	1,000	1,750,000
Debentures, $1,500,000 gold, redeem. by lot at 105...	1899	1,000	1,150,000
Westingh. Fedry, 1st M., gu., due $50.000 y'ly, beg.'07	1902	1,000	1,000,000
Wilkes-Barre Gas & Elec.—1st con. M., red. 110, text.	1905	1,000	1,000,000

INTEREST OR DIVIDENDS.

Rate per Cent.	When Payable	Where Payable, and by Whom.	Bonus—Principal, When Due. Stocks—Last Dividend.
See text.	Q.—M.	Checks mailed.	June 1, '03, 1¼
8 in 1904	Q.—J. 15	Oct. Co.	Jan. 16, '05, 2%
5 g.	A. & O.	New York.	Oct 1, 1912
.....	.....	.....	.....
5 g.	M. & S.	N. Y., Bk. of Manhat. Co.	Mch. 1, 1949
5 g.	J. & J.	do do	Jan. 1, 1949
8 in 1904	J. & J.	N. Y., Office, 51 B'way.	Jan. 16, '05, 4%
5 g.	J. & D.	Phil. Prov. L. & Tr. Co.	June 1, 1930
.....	.....	.....	.....
See text.	F. & A.	243 Wash. St., J.C., N.J.	Feb. 1, '05, 2½
5 g.	J. & J.	Old Col. Tr. Co., Boston.	Jan. 1, 1932
3½	F. & A.	N. Y., Grand Cent. Stat'n	Feb. 1923
5 in 1904	Q.—J.	N. Y., Office, 195 B'way	Jan. 14, '05, 1¼
5	J. & J.	do do	Jan. 1, 1938
4½ g.	M. & N.	do do	May 1, 1950
See text.	Q.—J.	Pittsburg, Pa.	Jan. 10, '05, 5%
See text.	Q.—J.	N. Y., Office, 120 B'way	Jan. 10, '05, 2½
See text.	Q.—J.	do do	Jan. 10, '05, 2½
5 g.	J. & J.	N. Y. Mere. Trust Co.	July 1, 1913
See text.	5	.....	20 years.
6 g.	J. & J.	N. Y., Central Tr. Co.	Jan. 1, 1916
10 in '04	Q.—J.	East Pittsburgh, Pa.	Jan. 10, '05, 2½
J. & D.	Fid. Tit. & Tr. Co.	Pittsb.	June, 1905-14
5 g.	J. & J.	N. Y.	Jan. 1, 1919
M. & N.	Colon. Tr. Co., Pittsb'g.		May, 1907-27
5 g.	J. & J.	Fidelity Tr. Co., Phila.	Jan. 1, 1955

OFFICERS.—President, W. B. Corey; First Vice-Pres., James Gayley; Sec'y and Treas., Richard Trimble; Controller, William J. Wilsey.

FINANCE COMMITTEE.—Geo. W. Perkins, Chairman; Henry H. Rogers, Norman B. Ream, J. P. Morgan, Wm. Rockefeller, Henry C. Frick and Robert Bacon, and E. H. Gary and W. E. Cory, ex officio.

Office, 71 Broadway, N. Y.—(V. 79, p. 2751; V. 80, p. 119, 226.)

Virginia-Carolina Chemical Co.—ORGANIZATION.—Incorporated on Dec. 15, 1898, to acquire the successful manufactories of commercial fertilizers from Baltimore to Atlanta and Savannah. V. 68, p. 431; V. 69, p. 1247; V. 70, p. 1244; V. 73, p. 1244.

See application showing properties owned, etc., V. 72, p. 1186; V. 72, p. 1191, 1285; V. 73, p. 137, 240; V. 74, p. 942, 1095; V. 75, p. 81, 140, 496. The Scotch Co. (see below) with $3,000,000 of stock is owned, operates the cotton oil properties. See V. 73, p. 240, 137, 1365.

STOCK.—The stockholders voted in July 17, 1902, to authorize an increase in the common stock from $20,000,000 to $38,000,000, the new stock to be issued for cotton oil, etc., properties, recently purchased, and from time to time as required. Outstanding Sept., 1904, $27,984,400.

V. 73, p. 36, 137; V. 75, p. 496.

The shareholders voted on May 18, 1904, to authorize $8,000,000 additional preferred stock, making the amount to be $20,000,000; of the new stock $6,000,000, to be used to pay the floating debt and for additional working capital, was subscribed pro rata by stockholders at both classes at par, payable one-fifth on June 15, 1904, and the rest by Aug. 15, 1904. The remaining $2,000,000 cannot be issued in excess of $4000,000 in any fiscal year without the consent of a majority of the stock. V. 78, p. 1451; V. 77, p. 355, 405; V. 78, 1503. 1970.

DIVIDENDS.—(Pref.) 1896, '97 to Mar., '02, incl. June, '02 to June, '03 Common ..... 1 Dec., '03, 1 quar.
Preferred, 8 p.c.) In full to Jan., 1905, inclusive (paid Q.-J. 15).

In Sept., 1903, common stock dividends were suspended on account of requirements for additional working capital. V. 77, p. 405.

COLLATERAL TRUST BONDS.—Issued and secured by the $9,881,-300 Southern Cotton Oil stock owned and $2,209,200 of $2,219,200 stock of the Charleston Mining & Manufact'g Co. The proceeds were used to retire over $3,350,000 bonds from which the Trustee, on account of recent acquisitions and to provide about $3,500,000 still due for the properties acquired. They are subject to call as a whole on any interest day at 105 and after similar call to $9,000,000, beginning 1904, at 102½ and interest. V. 75, p. 140, 687, 1102. Bonds of subsidiary companies, $151,000. Balance sheet Sept. 15, 1904. V. 80, p. 161, 226.

REPORT for year end. June 15, 1904, in V. 79, p. 267, 632, 686, showed gross profits, $3,293,1109; int. on bonds, $350,000; int. and discount, $5?,?58; dis. on pref. (8 p. c.), $960,000; loss on So. Cotton Oil Co., $53,416; bal., sur., $1,376,935.

OFFICERS.—President, Gen. G. W. Morgan; Secretary, S. D. Crenshaw; Treas., S. W. Travers, Richmond, Va. New directors Aug., 1903, V. 77, p. 405.—V. 79, p. 686, 1957; V. 80, p. 161, 226.)

Virginia Iron Coal & Coke Co.—See page 419.

Wells, Fargo & Co.—See page 425.

Welsbach Co.—See page 420.

Westchester Lighting.—See Consol. Gas of N. Y

Western Anthracite Coal & Coke Co.—See page 420.

Western Gas Co. (Milwaukee).—(V. 74, p. 482; V. 76, p. 658.)

Western Transit Co.—Incorporated in 1884 in N. Y., fleet of 16 steamers (of which 7 steel) and also barges used on the Great Lakes. V. 79, p. 738. The N. Y. Cent. owns its $1,000,000 capital stock—(V. 76, p. 216; V. 79, p. 738.)

Western Telephone & Telegraph Co.—See page 420.

Western Union Telegraph.—Organized under the laws of New York State on April 3, 1856, present name adopted in 1866. V. 72, p. 1285. As to favorable decision in Oct., 1903, in claim against Amer. Telephone & Telegraph Co., see V. 77, p. 953, 2126; V. 78, p. 588, 1227.

STOCK.—In 1892 increased work from 40,000 miles to 900,000, of which $8,620,148 was thenpaid as scrip div. to represent surplus earnings expended on the property and $2,630,000 still unissued.

DIVIDENDS—	'97, '98, '99.	'00.	'01.	'02.	'03.	'04.
Since '86, p. c..	2	5	5	5¾	5	15 (10 oc.) 5% (1¼ Q.-J.)

BONDS.—On June 30, 1904, the following stocks (par value) were pledged for the collateral trust bonds of gold. & stock Telegraph, $1,-111,800; Internat. Ocean Tel., $1,961,500; N. Y. Mutual Tel., $2,387,-700; and *bonds*, Mutual Un. Tel., 6s, $3,043,000.

The funding and real estate mort. bonds are secured upon real estate in New York and Chicago and provided for the $6,800,000 of 6s and 7s due in 1900 and 1902, which have been paid off, and for construction, etc. In the event of a mortgage made, they will be given a prior lien thereunder. V. 70, p. 384, 1203; V. 71, p. 750; V. 74, p. 785; V. 79, p. 1451; V. 80, p. 226.

LEASED COMPANIES.—Under leases the company aside from other rentals pays interest and dividends as below.

Company, &c.	*Lease expires*	*Amount.*	*Int. or div. %*	*Period.*	*Bonds mature.*
Am. Tel. & Cable stock.	1932	$14,000,000	5	Q—M	No bonds.
Empire & Bay State, st'k	1989	300,000	4	Q—M	No bonds.
Franklin Tel. stock.....	1975	367,100	2½	M&N	No bonds.
Gold & Stock Tel. stock.	Jan., 1981	2,444,400	6	J&J	.....
Bonds $500, not mort.		500,000	4½	M&N	May 1, 1905
Illinois & Miss. Tel.....perpetual		1,830,150	4	J&J	None.
Intern. Ocean Tel. stock.	Jan., 1981	1,015,400	6	Q—J	No bonds.
N. Y. Mut. Tel. stock ($25)	Feb., 1982	e114,300	6	.....	.....
Mutual Un. Tel. 1st.....		2,957,000	6g.	M&N	May, 1911
North w. Tel. stk. ($50).	My7, 1980	2,500,000	6	J&J	.....
1st mort. p. & l. guar..		1,500,000	4½	J&J	Jan., 1934

Int. or div.	*Bonds*
Amount.	*Matured.*
541,850 4	J & J No bonds.
558,575 5	A & O No bonds.
$	$

On June 30, 1904, the co. owned in addition to the above amounts Franklin Tel., $262,000; Gold & Stock Tel., $2,55,?.0; Int. Ocean Tel., $1,?e?,000; Ill. & Miss. Tel., $1,830,150; Pacific & Tel. Tel., $1,488,100; Southern Tel., $1,?47,?45.

Also owns through collateral trust, viz., e $4,?87,?00 ‡ $3,013,0.0.

LATEST EARNINGS.—Revenue for 6 mos. ending Dec. 31, 1904:

6 mos.	*Revenue.*	*Interest.*	*Dividends.*	*Surplus.*
1904 (est)	$4,068,005	$595 100	$2,434,040	$1,038,865
1903 (actual).....	4,347,256	572,600	2,434,034	1,340,622

Total surplus (estimated) Dec. 31, 1904, $15,220,393.

ANNUAL REPORT.—Report for 1903-04 was in V. 79, p. 1640.

Year ending June 30.	1903-04.	1902-03.	1901-02.	1900-01.
Revenues for the year.....	29,249,390	29,167,686	28,073,095	26,354,151
Oper. exp's, rent. & taxes, &c.	21,361,915	20,953,215	20,780,765	19,668,903
Remainder	7,887,475	8,214,471	7,292,329	6,685,248
Dividends (8 p. c.)...	4,868,000	4,868,000	4,868,000	4,728,807
Interest on bonds.....	1,157,700	1,077,700	992,580	956,160
Surplus	1,861,?04	2,268,?21	1,431,?17	881,080
Miles of Miles of	1,?e?,?00			
Year. Poles & C'b's. Wire.	Messages.	Receipts.	Profits.	
1866-67... a6,?70	65,?2?	5,569	5,879,282	$6,568,925	$2,624,919
1892-93... 189,936	769,211	27,076	65,938	24,873,846	9,749,027
1902-03... 196,517	1,089,212	2,120	69,?80	26,917,686	8,214,471
1903-04... 199,?50	1,?45,?05	2,?18	67,?63	29,?49,?90	7,887,475

Office, 195 Broadway, New York City.—(V. 79, p. 2700; V. 80, p. 226.)

Westinghouse Air Brake.—ORGANIZATION, ETC.—A Pennsylvania corporation. V. 67, p. 843, 1065. Owns $850,000 of the $2,500,000 stock of the Canadian Westinghouse Co., organized in 1897. V. 67, p. 1153. In March, 1899, an agreement was made with the General Electric Co. See V. 62, p. 502, 635, 1040; V. 68, p. 1024.

In Sept., 1898, purchased stattering entire capital stock and all but $850,000 of the $2,500,000 20-yr. bondsof Walker Co. V. 68, p. 587. British Co., V. 69, p. 235, 502; V. 72, p. 1354; V. 73, p. 1036; report, V. 78, p. 987. Canadian Westinghouse Co., see V. 77, p. 302, 1307 and official statement, V. 79, p. 624.

CAPITAL STOCK, ETC.—Stock authorized is $25,000,000, increased from $15,000,000 in Feb., 1901, $10,000,000 of the new stock being sold to stockholders at $55 per $50 share. V. 72, p. 631. In 1903 stockholders subscribed to $4,500,000 and in July, 1904, to the remaining $2,473,200 assenting stock at $80 per $50 share, the proceeds to be used for extensions and working capital, increasing the outstanding amount to $10,994,950. V. 77, p. 1307; V. 78, p. 1970; V. 79, p. 275, 632. The first preference stock carries cumulative dividends of 7 per cent. per annum, with right to participate equally with other stock after the same shall have received 7 per cent. and additional as to principal. See preferred certificate in editorial of May, 1893, 32?. Stock is exempt from taxation in Pennsylvania. V. 61, p. 225, 1153.

Sinking fund of $150,000 yearly from 1900 to pay off debentures at 105, to be drawn by lot. No lien is to be placed on property without providing for debentures. V. 70, p. 1203.

In Oct., 1904, it was proposed to authorize an issue of $15,000,000 twenty-year 5 per cent debenture certificates subject to call at 105, to provide for additional working capital and future requirements. V. 79, p. 1957.

In Nov., 1903, $2,000,000 three-year 6 per cent notes and in 1904 $4,000,000 three-year 5 per cent notes, dated Aug. 1, all subject to payment before maturity (the latter at par and 2 p. c. penalty for unexpired time) were sold. V. 79, p. 275, 514; V. 78, p. 51.

DIVS.—F.o.	1897 to 1899.	1900.	1901.	1902 to May'03.	July, 1903.	Since to 1904.
Preferred..	7	7	7	7 yearly.	1¾	10 yearly (Q-J)
Assenting..	0	5¾	6¾	7 yearly.	1¾	10 yearly (Q-J)

ANNUAL REPORT.—Fiscal year ends March 31. "Net earnings" for 15 mos. ended June 30, 1904, were $2,?00,?00. Bal. sheet June 30, 1904, V. 77, p. 628; V. 79, p. 1026. Sales in 1902-3, $23,899,492, against $19,975,958 in 1901-2; net earnings, including subsidiary co's, (approximate), $4,650,000. V. 76, p. 1089. Business May, 1904, V. 78, p. 1970.

DIRECTORS.—Brayton Ives (Chairman of the Board), Ph. Ferd. Kobbé, A. N. Brady, N. W. Bumstead, Frank H. Taylor, H. H. Westinghouse, G. W. Rehard, James H. Hyde, Brayton Ives, Geo. C. Smith and George Westinghouse. President, George Westinghouse; Vice-Pres., Frank H. Taylor, Ph. Ferd. Kobbé and L. A. Osborne; Treas., T. W. Stemon; Sec'y., Charles M. Perry. N. Y. office is at 120 B'way.—(V. 79, p. 2090.)

Westinghouse Machine Co.—See page 420.

Wilkes-Barre Gas & Electric Co.—See page 420.

Albemarle & Ches. Canal.—Owns canal between Chesapeake Bay and Albemarle Sound, 14 miles. Stock is $558,200 ($100 shares). Dividends in 1893-96 each 1½ p. o. yearly; in 1897, none; in Feb. 1898, 1½ p. c.; none since. Bonds, $500,000 1st M. 4s (formerly 7s), due July, 1909. Non-cum. income 3 p. c. debentures (Central Trust Co., N. Y., trustee), $115,000 due July 1, 1909, issued per plan, V. 77, p. 351, for the funded portion of interest on 1st mortgage bonds to date of maturity, and July, 1902, coupon, cancelled. (V. 77, p. 351.) See report, V. 74, p. 92; V. 73, p. 1035. In 1902-3, gross, $32,544; net, $19,412. In 1902-3, gross, $32,822; net, $17,810. Pres., Warren G. Elliott. Office, Norfolk, Va.—(V. 75, p. 1170; V. 77, p. 351.)

American Cereal—Reconsolidation in 1899; incorp. in N. J. Prospectus, V. 69, p. 1249. Stock, $2,000,000. Dividends 1900 to Jan. 1905, both in cash, 8 per cent yearly (1901, 1902, 1903, 1904, V. 80, p. 165. Bonds, $825,000 1st mort. and coll. tr. gold 5s, due Oct. 1, 1914, s. f. ; $30,000 yearly ; int. A. & O. at Girard Trust Co., Philadelphia, trustee. President, Wm. H. Lee. Treasurer, Wm. H. Judd, Jr. Diggens, 42 Bo. 15th St., Phila. Seaboard Cement Co. see V. 77, p. 252, 2392.—(V. 77, p. 252; V. 78, p. 285, 2387; V. 80, p. 165.)

American Coal Syndicate—Incorporated in Maryland, Md. Incorporated in Maryland; re-incorporated in 1903 in New Jersey. V. 80, p. 118. Stock, $1,500,000, par, $25. Divs. (M. & S.) 1894, 6 p. c.; 1895, 7; '96, 8; '97, 8; '98, 9; '99, 10; 1900, 10; 1901, 12; 1902, 12; 1903, 10; 1904, 10 p. c. (M. & S.) Office, No. 1 Broadway.—(V. 80, p. 118.)

American District Telegraph Co. of New York.—Annual report for year ending June 30, 1904, in V. 79, p. 1460. Earnings, gross, $577,677; net, $100,377; const'n, $34,508; div. (2 p. c.), $76,888. Dividends, 1893, '94, '95, '96, '97, '98, '99, 1900, '01, '02, '03, 1904. Per cent. 1 2½ 2 2 2

to accept 4 per cent interest (in place of 5 per cent) until contingent fund, reduced to $4,615, should again amount to $10,000. Bonds, $2,602,950 (extended in 1886); due July 1, 1916; int. J & J. Interest is payable at the office in Philadelphia. Report for year ending May 31, 1904, in V. 79, p. 732, showed: gross receipts, $149,627; maintenance of canal, $51,025; net, $98,602; interest charges, $104,118; deficit, taken from contingent fund, $5,516. Pres., 1903-1905, Jay Cooke, Jr., Jos. E Gillingham. Office, 528 Walnut St., Phila.—(V. 79, p. 73 4.)

Chicago Edison Co.—ORGANIZATION.—Controls Edison patents for electric lighting in Cook Co., Ill., under perpetual license from Ed. Elec. Light Co. of N. Y. In Jan., 1893, the Chicago Arc Light Co was purchased. The Chicago Sectional Underground Co. is leased, its $226,000 4 p. c. bonds being guaranteed principal and interest, and interest on $34,000 5 p. c. See Commonwealth Electric Co. below.

Dividends.—Dividends paid from 1889 quarterly to Feb., 1905, inclusive, 8 p. c. per annum. (Q.-F.)

SECURITIES—	*Date.*	*Interest.*	*Outstand'g.*	*Last Div.*
Stock, $15,000,000 (par $100)	$	Q.-F.	$11,839,056	Feb. 1'05, 2
1st M., $6,000,000, g., red par	1905	5 g.	4,500,000	July 1, 1926
bec. 2 at 110 ($1,000 and $500)	1st M.	Merch. Loan & Tr. Co., Chicago.		
Debentures, red. par.....	1893	6-J&J	1,483,000	Jan. 1, 1913
	1st M.	Merch. Loan & Tr. Co., Chicago.		

REPORT—Report for year ending Mar. 31 was in V. 78, p. 1546.

Year.	*Gross.*	*Net.*	*Interest.*	*Dividends*	*Bal., sur.*
1903-4....	$3,837,659	$1,322,619	$307,088	($)720,526	$295,005
1902-3....	3,613,578	1,211,789	(8) 293,248	(8) 593,540	325,001

President, Samuel Insull; Sec. and Treas., William A. Fox. Office, 139 Adams St., Chicago.—(V. 79, p. 272, 1705, 2207. 2459.)

Chicago Pneumatic Tool Co.—ORGANIZATION.—Incorporated in New Jersey in Dec., 1901, to acquire assets of the Chicago Pneumatic Tool Co., Boyer Machine Co. of Detroit, Standard Pneumatic Tool of Aurora, Ill., etc. Owns entire $300,000 stock Conoel Pneumatic Tool Co. of London; V. 76, p. 1117; V. 77, p. 1117. In Feb., 1904, the company was proposing to manufacture electric tools. V. 79, p. 305.

Stock authorized, $7,500,000, all of one kind; outstanding, $6,062,900. Divs., 2 p. c. quar., Jan., 1902, to Jan., 1903, incl.; 1 p. c. quar., Apr., 1903, to June, 1903, 1¼ p. c.—the deferred April dividend; July, 1¼ p. c.; Oct., 1¼ p. c.; 1904, Jan., 1¼; April, 1¼; July, 1¼; Oct., 1¼ p. c. on stock. In Jan., 1905, V. 79, p. 104, 1448.

Bonds, $2,500,000 first 20-year gold 5s ($1,000 each) due Dec. 31, 1921; outstanding, $2,250,000; int. J. & D. at Metropolitan Trust Co. of the sinking fund; int. J. & J., at Nat. City Bank, N.Y. Central Realty Bond & Trust Co. of N. Y., trustee. They are subject to call at 105 from Jan. 1, 1907 to December 31, 1909, inclusive, by drawing by lot at the same price for a yearly sinking fund of $50,000. V. 74, p. 208.

REPORT.—Report for year ending Dec. 31, 1903, with balance sheet, was in V. 78, p. 1389, showing: net earnings, $701,451; int. on bonds, $115,000; sink. fund, $50,000; dividends (6 p. c.), $361,980; bal., written off for depreciation, bad debts, etc., $174,484. Business Aug., 1904, V. 79, p. 305.

OFFICERS.—Chairman of Board, J. R. McGinley; President, J. W. Duntley; Vice-President, W. O. Dunlap; Secretary and Treasurer, S. W. Fletcher. Executive Committee, J. W. Duntley, Wm. Boyer, J. R. McGinley. Directors (Sept., 1903), V. 77, p. 771; V. 78, p. 50. General office, Fisher Building, Chicago; P. O. Box 95, Lib erty St. — (V. 78, p. 104, 345, 1339, 1389, 1446; V. 79, p. 305.)

Commonwealth Electric Co.—ORGANIZATION.—Formed in 1899 by interests controlling Chic. Edison Co. to serve the suburbs of Chicago. Franchise 50 years. Controls Chic. Edison Co.; V. 79, p. 305.

SECURITIES—	*Date. Interest.*	*Outstand'g.*	*Maturity.*
Stock, $10,000,000 (par)	$	$7,000,000	.....
Bonds—		$100,000	
1st M., g. North'n Trust	1898 5 g. M-S	5,500,000	June 1, 1943
Co., Chicago, trustee.	} Interest at company's office.		
Debentures, g., tax-free.....	1913 5 F-A	1,000,000	Feb. 1, 1917
Real estate mortgages.....		180,000	.....

Additional 1st M. bonds are issuable for not exceeding 75 p. c. of cost of further extensions of improvements. V. 79, p. 305. Improvements are subject to call during first 5 years at 100½, and thereafter at par. V. 74, p. 930.

REPORT.—For year end. Mar. 31, '04, in V. 78, p. 1546; V. 79, p. 214.

Year—	*Gross.*	*Net.*	*Interest.*	*Bal., surp.*
1903-04.....	$1,350,999	$516 364	$275,757	$240,552
1902-03.....	1,150,000	459,317	163,200	156,117

President, Samuel Insull; Secretary & Treas'r, Wm. A. Fox. Office, 139 Adams St., Chicago.—(V. 79, p. 214, 272; V. 80, p. 224.)

Cumberland Telephone & Telegraph.—Organized in Kentucky in 1883 and operates in Kentucky and adjoining States. Bonds from American Bell Telephone Co. through the entire States of Mississippi and Louisiana, the greater parts of Tennessee and Kentucky, and a few counties in Indiana and Illinois. (Bell Telephone Co. of Phila.) Co. owns $5,176,500 of the stock. Subscribers Dec. 1, '04, 119,499.

STOCK.—Stockholders were offered the right to subscribe pro rata at par on or before Feb 1, 1905, for $2,000,000 new stock, payable in four equal instalments on Feb. 1, April 1, July 1 and Oct. 2, 1905, or optionally in full at once, raising the amount outstanding to $13,449,-650. V. 79, p. 2798.

DIVIDENDS.—From 1892 to 1897both inclusive, 4 p.c.; 1898, 5; 1899, 6; 1900, 8; 1901, 10; 1902, 12; 1903, 14; 1904, 16.

BONDS.—These consist of $850,000 first 5s (see table above); $239,-000 20-year deb. 5s (int. F&A), due Feb. 1, 1920, but redeemable at par, issued for purchase of Cumberland Telephone Co.; $1,000,000 Kentucky $150,000 East Tennessee Telephone gold 6s (int. J.&J.), due July 1, 1918, and $16,000 Ohio Valley Tel. gold 6s (int J&J), due Jan 1, 1908.

REPORT.—Report for year ending Dec. 31, 1904, in V. 80, p. 224, showed: $4,027,117; net above fixed charges, $1,174,168. In 1903, gross, $3,-480,042; net over charges $1,040,092. Dividends (7 p. c.), $766,383; balance, surplus, $273,705. General offices, Nashville, Tenn.—(V. 78, p. 817; V. 79, p. 2798.)

Denver Gas & Electric Co.—ORGANIZATION.—Incorporated in Apr., 1899, as a consolidation of the Denver Consolidated Gas and Denver Consolidated Electric Companies. Stock, $3,500,000; outstanding, $3,250 000; par, $100. Reorganized in 1903 per plan, V. 76, p. 812. See V. 75, p. 1139. In Nov., 1904, Colorado Power purchased a majority of $2,200,000 Den.-Highlands Elec. Co. stock. V. 79, p. 2459.

BONDS.—Prior lien 5-year gold 6s, due April 1, 1910, $1,500,000 ($1,000 each), all outstanding, subject to call at par after 5 years, int. A.&O.; Bankers' Trust Co., N. Y., trustee. General mortgage gold 5s, $8,000,000 authorized, $5,000,000 outstanding, subject to call at par, dated May 1, 1903, due May 1, 1949, but subject to call on May 1, 1908, at par, May, 1909, at 101, May, 1910, at 102, May, 1911, at 103, May, 1912, at 104, and May, 1913, at 105; Bankers' Trust Co., N. Y., trustee. Int. M. &N.; Trust Co. of America, trustee. Of the general 5s, $3,250,000 are reserved to retire $1,000,000 prior liens, also:

Underlying bonds, viz.: $1,500,000 Denver Consol. Gas 20 year gold 6s, due Nov. 16, 1911, int. J.-J., at Atlantic Trust Co., N. Y., subject to call at 105; $45,-000 Denver Consol. gold deb. 6s, due Oct. 1, 1911; $1,000 Denver Consol. Elec. 1st. gold 6s, due Jan. 1, 1910, subject to call; Rollins Investment Co. of Denver is trustee, int., J.-J., at Chemical Bank, N. Y.; $193,000 Western Electrical Construction Company 1st gold 6s, due October 4, 1915, int. A.-O., at Mercantile Trust Co., of Boston, subject to call on 30 days' notice.

Chairman, Emerson McMillin, 40 Wall St., N. Y.—(V. 79, p. 2459.)

Denver Union Water.—A consolidation Oct., '94. Franchises run until 1910. Owns the water supply of Denver, Col., and vicinity. Capital stock is $5,000,000 *common* and $2,500,000 of 7 per cent non-cumulative *preferred*. Bonds, $8,000,000. The South Platte Canal & Reservoir Co., whose stock is all owned, completed a new reservoir in 1904, its $4,000,000 five per cent bonds to be guaranteed; the latter are subject to call at 101, 102, between April 10, 1910, and April 9, 1911. V. 78, p. 231, 289. See table on a preceding page. Littleton, V. 77, p. 198. President, W. S. Cheesman; Treasurer, D. H. Moffat.—(V. 78, p. 289.)

Detroit City Gas.—Organized in March, 1898, and owns all the gas properties in Detroit, Mich. Has a franchise till 1923 from the city. City ordinances of Dec., 1901, reducing the price of gas to 70 cents, was never enforced. V. 73, p. 1266.

STOCK. Authorized, $5,000,000, all outstanding; par, $50. DIVIDENDS.—1899, 4 p. c.; 1900, 6 p. c.; 1901, 2½ p. c. in Feb.; 5 p. c. in 6 p. c. stk. of indebt. paid Dec. 15, 1904; in 1904, 5 p.c. (J.&J.).

BONDS.—The prior lien mortgage is for $6,000,000, of which $397,-000 are reserved to retire $391,000 Gas Im. 6s, due yearly to 1916, and $16,000 income 5s. Prior lien bonds are subject to call at 110. Of the gen. 5s of 1903 ($16,000,000) authorized issue, Equitable Trust Co. of N. Y., trustee, $6,000,000 are reserved to retire the prior lien 5s, present issue, $500,000; Nos. 1 to 1,000 mature $100,000 yearly from July 1, 1913; bonds are subject to call at 105; additional bonds may be issued in lieu of cash new bonds maturing July 1, 1923, subject to call at 105; balance mature July 1, 1923. V. 77, p. 253; V. 78, p. 822.

EARNINGS.—For calendar year 1903, gross, $1,376,991; net, including other income, $707,507, against $605,211 in 1902; int. on bonds, etc., $321,4 2; bal. for stock, $3 6,035. V. 78, p. 822. Statement to N. Y. Stock Exchange, with bal. sheet of p. c. 30, 1904, was in V. 79, p. 102.

For 4 months ending April 30, 1904, net, $246,711; interest charges, $111,680; balance, surplus, $135,031.

OFFICERS.—President, Emerson McMillin, New York; Gen. Man. Irvin Butterworth, Detroit. Mich. Directors, June, 1904, V. 79, p. 102.—(V. 78, p. 822, 2601; V. 79, p. 102, 2458.)

Detroit Edison Co.—ORGANIZATION.—Incorporated in Jan., 1903, and absorbed the Edison Illuminating Co. of Detroit and Peninsular Electric Light Co.; does entire electric-light business in city. V. 76, p. 215. Controlled by North American Co. Has contracted for plant of 16,000 horse-power was placed in operation late in 1904. V. 79, p. 2645. Stock authorized, $5,000,000; par of shares, $100.

BONDS—	*Date.*	*Interest.*	*Outstanding.*	*Maturity.*
1st mort., $10,000,000, g.,	1903	5 g. J-J	$4,000,000	Jan. 1, 1933
($1,000 each).....	} Standard Trust Co. of New York, trustee.			

Remaining bonds can only be issued for 75 per cent of the cost of additions and improvements. V. 77, p. 2037.

Year ending Oct. 31, 1904, gross, $653,509; net, $230,697; bond interest ($162,002 additional being accrued on account of "construction account"), $12,403; balance, surplus, $118,294.

President, C. W. Wetmore, Secretary, S. W. Burt; Treasurer, Geo. R. Sheldon. New York office, 32 Broadway.—(V. 79, p. 2645.)

Detroit Mackinac & Marquette RR. Land Grant.—Under the reorganization of the Det. Mackinac & Marquette R. R., foreclosed in 1901, the holders of the 1st mortgage bonds received a land grant lien on the lands along the line of the road in Northern Michigan. See V. 76, p. 1117. The bonds are due Oct. 1, 1911, int. payable Apr. and Oct. are earned, at not exceeding 7 p.c. yearly on outstanding, $1,655,000; of the bonds $1,116,000 purchased in 1903 and 1904. V. 77, p. 173, 1871; 1904, V. 78, p. 2295; V. 79, p. 627.

From Oct., 1892, to Apr., 1902, 2 per cent interest was paid (1 p. e. each in A & O at Central Trust Co., N. Y., in Oct., 1902, to Oct., 1904, inclusive, 3½ p. c. each (A. & O.); in April, 1905, 2½ p. c., and in 1900, V. 70, p. 684. In Aug., 1902, sale was arranged for about 91,-250,000 of 1,000,000 acres reserving for the bonds mineral rights in Marquette County], of which 393,488 have been sold at $31.75. 496 balance is payable on June 1, 1905, with interest at 5 p c. This left unsold Oct., 1903, 185,622 acres, besides mineral rights on 89,747 acres. V. 77, p. 91.

In Mar., 1903, a protective committee, Jefferson M. Levy, 20 Broad St., Chairman, requested deposits. V. 76, p. 812; V. 77, p. 1117, 1873.

Statement for period from Jan. 1, 1902, to Oct. 1, 1903, was in V. 77, p. 1871. (V. 79, p. 268, 427, 1641.)

Homestead Coal Co.—ORGANIZATION.—Incorporated in 1893. Common stock, $15,000,000; pref. stock and bonds, see table on a preceding page.

The lease to the Dominion Iron & Steel Co. made in 1902 was annulled as of June 30, 1903, the Coal Company paying $2,380,000 cash and the steel company other advances, and to provide means for 10 years' loan was arranged, prior to the maturity of which it is expected to re-arrange the finances of the company by retiring the present bond issue and the deferred stock through a new bond issue. V. 76, p. 2342. As to new contract for supply of coal to the Steel Company, expiring 1922, see V. 77, p. 772, 826; V. 78, p. 1117; contract with Mass. Gas Companies, V. 77, p. 1357. Capt Wm. Robertson, Manager, and Dominion rolling stock destroyed, $247,217 each.

Report for calendar year 1903, gross, $4,147,766 tons.

Divs. on pref. paid in full to Jan., 1905, incl. (4% 1¼ & J.) On common stock 4 p.c. Oct. 1, 1902; Jan. 1903, 2 p.c.; Apr., 2 p.c.; July 2 p. c.; in 1903, 2 p. c.; 1904, Jan., 2 p. c.; since stock to Jan., 1905. V. 76, p. 2601; V. 79, p. 106; V. 80, p. 113.

Report at length was given in V. 78, p. 1117, showing net earnings of $1,-776,543 in 1903, against $1,434,259 in 1902; for calendar year 1903 (including $800,000 rental received for first half), $1,726,407; int. on bonds, etc., $1,-026,407; bal., $700,000; div. on pref. (7 p. c.), $240,-000; div. on common (7 p. c.), $1,050,000, bal., sur., $162, 052.

President, James Ross. Montreal. Directors Mar., 1904, V. 78, p. 1112.—(V. 79, p. 2237, 2911; V. 80, p. 113, 224.)

Dominion Iron & Steel Co.—ORGANIZATION.—Organized under the laws of Nova Scotia on June 17, 1899; is building iron and steel works at Sydney Cape Breton, to have a daily capacity of 1,000 tons of steel. Owns four blast furnaces, open-hearth plant (five of ten furnaces being in operation), billet mill, blooming mill, rod mill, with capacity of 250 tons daily; also 7 p. c. Dom. Coal Co. See prospectus V. 72, p. 583. The rail mill, 400 tons daily capacity, was to be completed in Jan., 1905. The plant will have 900 coke ovens (450 completed Jan., 1904). V. 76, p. 1117; V. 79, p. 1964.

In Dec., 1903, the lease of the Dominion Coal Co. was canceled and the steel company's debt largely reduced. See Homestead Coal Co. above. The proceeds of the $1,500,000 second mortgage bonds subscribed for at par by directors will be used to complete the mills under construction and other improvements. V. 77, p. 2037; V. 78, p. 1104.

STOCK.—Common, $20,000,000, all issued; 7 per cent cumulative preferred stock ($5,000,000) subject to call at $115 per share or convertible into common stock, at option of holder. V. 76, p. 774, p.530. Bounty decision, V. 75, p. 1402; V. 77, p. 149; V. 79, p. 502.

Div. on pr., 3½ p.c., Oct. 1, 1901; in 1902, 7 p. c. (A.&O.); 1903, Apr., 3½ p. c.; since since to Oct., 1904, 7 p. c.

BONDS.—Trustee of 1st mort., Nat'l Tr. Co. of Ontario, Montreal, Can. Bonds may be purchased or called (drawn by lot) at 110 and interest, the sinking fund or in default thereof may be drawn on only 1 yearly. V. 71, p. 1122. The $2,500,000 second mortgage 6 per cent bonds (of which $1,500,000 were sold at par) mature $250,000 yearly on Oct. 1, beginning 1905. V. 76, p. 1251, 1357, 1410; V. 77, p. 149, 630, 826. Real estate bonds Dec. 31, 1903, $80,000.

REPORT.—Fiscal year now ends Dec. 31. Report for year ending Dec. 31, 1903, in V. 79, p. 2263, showing: Total net income, $123,614; interest and sinking fund, $584,653; div. on pref. stock (3½ p. c.), $697,500; bal., def., $1,046,539. Surplus Dec. 31, 1903, $1,943,461. Financial; Vice Presidents, Frederic Nicholls and L. J. Forget, Montreal. Directors, May, 1903, V. 74, p. 932; V. 76, p. 1057; V. 78, p. 105.—(V. 78, p. 105, 1112, 1394, 2337; V. 79, p. 502, 2263.)

Edison Electric Illuminating Co. of Boston.—ORGANIZATION.—Incorporated in 1886. In 1903 controlled entire electric light business of city. V. 75, p. 1251; V. 76, p. 1251, 1303

STOCK.—Stockholders were offered the right to Dec. 15, 1904, to subscribe for $1,045,000 new stock at $200 per share, payable 25 p. c. on Jan. 18, 1905 (or optionally in full on that date), and balance on May 2, 1905, raising the amount outstanding to $11,439,160. V. 79, p. 2267. V. 77, p. 149, 1743, 2392; V. 79, p. 215.

DIVIDENDS.—In Feb., 1901, 3 p. c., including 1 p. c. extra; May, 1901 to Feb., 1905, both inclusive, 3 p. c. per annum. V. 72, p. 1139.

BONDS.—Bonds are $289,000 Boston Electric Light 1st 6s (Int. M. & S.) due Sept. 1, 1908; $961,000 first consol. gold 5s (authorized issue $1,250,000) due Sept. 1, 1939; $190,000 Edison Light & Power 5s, due 1917, and $50,000 Somerville Elec. Light 5s, due 1913.

REPORT.—Report for year ending June 30, 1904, in V. 79, p. 2083:

Year. Gross.	Net.	Other inc.	Interest.	Dividends.	Bal., sur.
1903-04. $3,173,717	$1,115,264	202,932	$102,500	$1,115,264	$100,432
1902-03. 2,637,809	984,724	32,505	151,303	804,668	61,255

OFFICERS.—President, Charles L. Edgar; Treasurer, Henry B. Cabot Office, 3 Head Place, Boston, Mass. V. 79, p. 2083, 2088, 2267.

Electric Boat Co.—ORGANIZATION.—Incorporated in New Jersey on Feb. 25, 1899, and acquired all of the capital stock of the Electric Launch Co., the Holland Torpedo Boat Co. and the Electro-Dynamic Co., etc. V. 69, p. 927. Par, $100. Issued, common, $4,999,600; pref. 8 p. c. non-cum., $2,577,300. V. 69, p. 697. Div. on pref., 2 p. c. quarterly, Jan., 1903, to Jan., 1905, both inclusive. President, J. Rice. 100 Broadway.—(V. 71, p. 32, 1271; V. 77, p. 513.)

Electric Co. of America.—ORGANIZATION.—Incorporated in Jan., 1899, in New Jersey. V. 68, p. 85. In 1900-01 purchased control of electric light plants in seventeen cities. See list, V. 72, p. 943; V. 73, p. 325; V. 73, p. 238, 289, 495; V. 79, p. 106. Stock, $5,000,000, of which $4,078,780 issued; par of shares, $100. See V. 77, p. 1326.

In Jan., 1905, an offer to stockholders of 10 p. c. additional stock pro rata at par was under consideration.

Bonds are $2,000,000 Chicago (Ill.) Heat & Power Co. 6s, $308,000 Auburn (N.Y.) gold 5s, $100,000 Scranton Illuminating, Heat & Power 5s, due M. & N., 1923, but subject to call after 1913, and $50,000 Muncie Electric Light 6s. V. 72, p. 1139; V. 77, p. 1326.

DIVIDENDS.—50 cts. per share, each paid July, 1899, to Jan. 21, 1901, inclusive (J.-J.); but 31 1901, 25 cts.; Jan. 31, 1902, 25 cts.; July 15, 1902, (extra) dividend 5 p. c.; Jan. 15, 1903, 2½ p. c.; July 15, 1903, and 1904, 6 p. c. per annum; 1905: Jan. 31, 3 cts. Status Apr., 1903, V. 76, p. 901. Report for 15 months to Dec. 31, 1902, showing total net income, $398,979, against $332,479 in 1902; dividends paid, $24,000, 716; bal., sur., $154,263.

OFFICERS.—President, A. Loudon Snowden; Vice-Pres., John H. Catherwood; Vice-Pres. & Gen. Mgr., H. D. Harbinson. Sec. & Treas., Frank B. Ball. Office, Land Title Bldg., Phila.—(V. 80, p. 225.

Empire Steel & Iron Co.—Incorp. in N. J. 1899. V. 68, p. 524.

DIVIDENDS at rate of 8 p. c. per annum paid July 1, 1899, to July 1, 1900; 1901 to 1903 (4 p. c. per ann.); 1904 (2 p. c.); Jan., 1905 (2 p. c.); 1904, Jan., 1 p. c.; July, 1½ p. c.; 1905, Jan., 1½ p. c.

REPORT.—Report for year ending Dec. 31, 1903, was in V. 78, p. 1390, showing net earnings (after deducting off for depreciation), $320,651; imp'ts charged off, $196,846; dividend (3 p. c.) on pref. $75,000; bal., sur., $38,805; total surplus Dec. 31, 1903, $1,144,454.

President, Leonard Peckitt, Catasauqua, Pa.; Sec., J. M. Fitzgerald, Catasauqua, Pa.—(V. 78, p. 1390.)

Equitable Illuminating Gas Light Co. of Philadelphia. Organized in 1897 by United Gas Improvement Co., which owns a majority of the stock, to operate the gas works leased from city of Philadelphia. See list of securities, V. 72, p. 1139. Common stock issued, $3,125,000; preferred stock, 4 per cent for first year and 6 per cent thereafter, $3,125,000. Sinking fund of $124,000 yearly is to retire bonds at 105 by and before 1928, when the property reverts to city, to create a sinking fund to retire the stock in 1928, when the property is to revert to the city. Lease may be terminated by city in 1908 on making certain payments.

DIVIDENDS.	1898.	1899.	1900.	1901.	1902.	1903.	1904.
Common, per cent.	6	6	6	6	6	6	6 Dec.
Preferred, per cent	4	6	6	6	6	6	6J.&D.

—(V. 77, p. 2161; V. 78, p. 1552; V. 79, p. 2088, 2591)

Federal Mining & Smelting Co.—ORGANIZATION.—Incorporated under laws of Delaware. Owns lead mines and smelting plants in Coeur d'Alene district, Idaho. Has six year contract, expiring Sept. 1, 1909, to sell entire output of present mines to American Smelting & Refining Co. See V. 79, p. 1004. Par, $100.

Stock authorized, common, $10,000,000; preferred (as to assets and dividends), 7 per cent cumulative, $10,000,000; outstanding, common, $5,000,000; preferred, $5,000,000. Number of shares, 100,000. Preferred has no voting power except in connection with increase of preferred stock. No bonds. Dividends (Q.-J.), 1½ p. c. quarterly (Q.-M., 15) to December 15, 1904, inclusive. On common 1½ p. c. quarterly (Q.-J., 15), June, 1904 to Dec., 1904, both inclusive.

President, Charles Hayden; 1st Vice-Pres., Samuel Colwin Packard; Treas., Bruce Clendenning; Secretary, Frederick J. Kilner, Directors, V. 77, p. 403. Office, 32 Broadway.—(V. 79, p. 2689.)

Fort St. Union Depot Co.—See Chicago Union Station Co.

Great Lakes Towing Co.—ORGANIZATION.—Incorporated in New Jersey on July 6, 1899, as a consolidation of towboat companies along the Great Lakes. See V. 69, p. 239. V. 69, p. 1092. Par, $100. Stock organized, common, $2,500,000; pref., 7 per cent non-cum., $2,500,000. Issued $1,675,000 common and $1,952,850 pref. Par of shares $100.

DIVIDENDS. 1900. 1901. 1902. 1903. 1904.
on pref. (p. c.) 7 3-4 3½ 0 Jan., 1¾

Pres. and Treas., H. Coulby, Cleveland, O.—(V. 79, p. 2591, 2750.)

Havana Tobacco Co.—ORGANIZATION.—Incorporated in New Jersey on Mar 25, 1902, and acquired the entire $2,000,000 stock of the Havana Commercial Co., Henry Clay & Bock & Co. Lim., H. de Cabanas y Trujal and H. Upmann & Co. Controlled by the same interests as the American Tobacco Co.

Stock, common, $30,000,000; pref. 5 per cent non-cum., $5,000,000, all outstanding; par of shares, $100. Bonds, $20,000,000 twenty-year gold 5s, of which $2,500,000 to remain in treasury—(V. 76, p. 1249.)

Herring-Hall-Marvin Safe Co.—ORGANIZATION.—Incorporated in New Jersey on Aug. 24, 1900, as successor to the paper mills. See V. 68, p. 232, and V. 70, p. 689, of Herring-Hall-Marvin Co. V. 71, p. 238. Stock, common, $1,650,000; 7 per cent non-cum. 1st pref., $600,000 and 7 per cent non-cum. 2d pref., $1,050,000; par of shares, $100. Gold debenture notes, $230,000 of 6 per cents. V. 78, p. 1395. Balance sheet of Dec. 31, 1903, in V. 78, p. 1552. Pres., A. Tenney, Directors, Feb., 1904, V. 76, p. 432. Office, 400 B'way, N. Y.—(V. 76, p. 432; V. 78, p. 819, 1395.)

International Automobile & Vehicle Tire Co.—ORGANIZATION.—Incorporated in New Jersey in April, 1899; factories are at Chelsea and Newton, Mass. (see V. 68, p. 772). Stock authorized, common, $1,500,000; pref., 7 p. c. cum., $1,500,000; par of shares, $100 each. On Mar 1, 1900, $2,368,000 stock had been issued. Bal. sheet Mar. 1, 1900, V. 70, p. 999.—(V. 68, p. 772; V. 70, p. 999.)

International Nickel Co.—Incorporated in New Jersey Mar. 29, 1902, and acquired control of Canadian Copper (& Nickel) Co., with plant at Copper Cliff, Ont. (new plant, V. 77, p. 952); Nickel Corporation of London, with industry at Victoria Mines, Ont.; Orford Copper Co. of Bayonne, N. J., American Nickel Co. of Camden, N. J., with their subsidiary companies. In Dec., 1902, control of the Nickel Corporation of London was acquired. V. 75, p. 1205, 1257.

STOCK & BONDS.—Stock authorized, $12,000,000 each of common and 6 per cent non-cum. preferred; outstanding, $5,912,626 of each. Bonds, $12,000,000; 1st gold 5s, due Apr. 1, 1932; subject to call at 110; int. A. & O. at N. Y. Sec. & Tr. Co., trus.; outstanding, $10,221,837.

REPORT.—Report for year ending Mar. 31, 1904, in V. 78, p. 2008, showed total net income of constituent cos. (excluding two in New Caledonia), $854,004; int. on bonds, $512,938; bal., sur., $341,162.

OFFICERS.—Chairman of Board of Managers, President Ambrose Monell; Sec., Stephen H. P. Pell; Treas., James L. Ashley.

Directors in 1904, V. 74, p. 730; V. 78, p. 2387. Office, 43 Exchange Pl., N. Y.—(V. 75, p. 952, 1297; V. 79, p. 2267, 2591.)

International Power Co.—ORGANIZATION.—Incorporated in New Jersey on Jan. 14, 1899. Owns Corliss Steam Engine Works of Providence, R. I., V. 68, p. 673, also on April 30, 1900, $1,300,000 preferred and $661,300 American Locomotive Co. common stock and $75,425 each of common and preferred American Diesel Engine Co. The interlocking Hoboken Land & Improvement Co. (see V. 69, p. 553). In Nov., 1904 the Consolidated Condenser Co. of Chicago was acquired. V. 79, p. 2150.

STOCK, BONDS.—Common stock authorized, $7,400,000; outstanding, $5,047,000; pref., 6 p. c. cum., $600,000; par of shares, $100. First mort. bonds, $1,000,000, were issued in 1900, but subsequently sold (see Am. Locomotive Co.), and $140,000 mort'gage on Corliss plant.

Dividend on pref., 6 p. c. for 1899, was paid March 15, 1900; on May 15, 1900, 6 p. c. for 1900 and 1½ p. c. for first quarter of 1901. To 1902, May, 6 p. c. and 2½ p. c. for first quarter of 1902; in 1904. Oct. 15, 3 p. c.; Dec. 1, 3 p. c.; 1905, Jan. 15, 3 p. c.; Mar., 3 p. c., leaving about 6 p. c. accrued. Dividends accrued, V. 79, p. 2150. First dividend on common, 2½ p. c. paid May 20, 1902. See V. 70, p. 432.

REPORT.—For year ending Dec. 31, 1901, with balance sheet of April 30, 1902, in V. 74, p. 1123, showed net income from operations, interest on Amer. Locomotive stock owned, etc.), $292,798; interest, $47,328 div. on pref. stock (6 p. c.), $360,348; bal., sur., $209,468. Pres., Joseph H. Choate; Secretary, 79 Broadway. See V. 72, p. 1301, 1302, 72, p. 1240.—(V. 78, p. 345; V. 79, p. 503, 1464, 1644, 2150, 2750, 2799.)

Iron Steamboat Co. of New Jersey.—Property consists of seven iron steamboats. Incorporated in New Jersey in 1902, as successor, per plan V. 74, p. 778, 887, to the New Jersey company of the same name, foreclosed Aug. 13, 1902. V. 75, p. 293, 1257.

For year ending Oct. 31, 1904, gross receipts were $241,523; operating expenses, $156,432; construction and repairs, $25,956; terminal charges, $13,218; interest on bonds, $30,000; bal., sur., $15,917. Stock, $400,000; par of shares, $10 each; outstanding, $292,790. Bonds are $100,000 prior lien 30-year 5s (given for assessment of same amount of old bonds) and $200,000 general 5s, due 1932, all redeemable at par. Bonds may be called yearly for sinking fund. See V. 74, p. 778. President, Allan C. Washington.—(V. 77, p. 2101.)

Jeffersonville & Clearfield Bituminous Coal Association.—Organized under the laws of Pennsylvania in May, 1896, to acquire the coal and other properties of the Bell, Lewis & Yates Coal Mining Co. See V. 63, p. 905; V. 63, p. 1019. Dividends on the 6 per cents are given under Buffalo Rochester & Pittsburgh. See "Railroads." Present capacity of its mines about 1,000 tons per day; maximum amount to be shipped in one year, 2,595,161 tons.

STOCK.—The $1,500,000 common and $300,000 of the $1,500,000 of 5 p. c. non-cumulative preferred stock is owned by the Rochester & Pittsburg Coal & Iron Co. (the remainder of the preferred is in the treasury for its bonds, V. 75, p. 1357), which places the control of the output of the property with the Buffalo Rochester & Pitts. Ry. Co.

Jefferson & Clearfield Coal & Iron Co.—Incorp. in 1898 in Pa. 1905 2 p. c. yearly (F. & A.). Dividends on common in 1900, 5 p. c.; 1902 to 1904, both inclusive, 5 p. c. yearly (paid in August).

BONDS.—Trustee for first mortgage 5 per cent bonds is Guaranty Trust Co. of New York; for the second mortgage, the United States Mortgage & Trust Co. The sinking fund is 3 cents for each ton of coal mined, the payments not to be less than $50,000 annually, applied to the bonds drawn at 105 and accrued interest, if not purchasable for less. Any bonds so purchased or drawn are to be held uncanceled by the trustee, and the interest on them invested for their redemption. In connection with these accumulations the firsts will be retired in twenty-three years and the seconds in twenty-eight years from date.

As further security for the bonds there is pledged with the Guaranty Trust Company of New York, Reynoldsville & Falls Creek RR. Co. Instrument dated 1 per cent bonds and 1 per cent stock, together the total securities on about 28 miles of track connecting the mines at Falls Creek with Buff. Roch. & Pitts. Ry., Penn. RR., Erie RR., Western N. Y. & Penn. RR.—(V. 75, p. 1357.)

Journeay & Burnham.—See plan V. 70, p. 1293; V. 74, p. 580.

Kansas City, Mo., Gas Co.—Organized in April, 1897, in Missouri and acquired all the property franchises of the Kansas City Gas and Missouri Gas Co's. Capacity of 5,500,000 cubic feet a day. Capital stock, $5,000,000, of which United Gas Impt. owns a majority. Par, $100. Bonds outstanding, $4,500,000 gold 5s, due 1922, subject to call at 105. *Interest* is payable A. & O. at N. Y. office of Guaranty Trust Co. or M. & N. in London. V. 65, p. 277; V. 67, p. 28.

Report for year ending April 30, 1904, in V. 78, p. 1552, Net, $373 534; int., $197,979; bal., $175,555. Pres., Hugh McGowan.—(V. 78, p. 2445.)

Lain Superior Corporation.—ORGANIZATION.—Incorporated in New Jersey on May 19, 1904, as successor per plan V. 77, p. 1296, and V. 78, p. 1784, 1909, to the Consolidated Lake Superior Co. The new company will begin with $1,000,000 cash, and will control the Ontario directly or through its ownership of the Ontario Lake Superior Co., all the capital stock of the various companies owned by the Consolidated Lake Superior Co. (see list in Section of Jan., 1904.) Bounty on steel rails, V. 79, p. 906. Status Sept., 1904, V. 79, p. 1268.

The plant to include: Bessemer steel works and rail mill with capacity for producing about 500 tons of rails per day; two blast furnaces of about 400 tons daily capacity; by-product charcoal plant of 20 retorts and 50 beehive charcoal kilns; Eden iron mines; coke ovens already completed and in operation; 9 ore, freight and passenger steamships, nickel and copper matte smelting and refining plant; magnetic, sulphurous acid works; machine shops, forge, iron and brass foundry, car-building shops, two saw-mills of 160,000 feet daily capacity, veneer mills, paper-making wood pulp mill of 100 tons daily; two sulphite pulp mill of 60 tons daily capacity, water works and electric light plant; two electric street railways; two water-power canals of 10,000 and 20,000 horse-power. See also V. 76, p. 656, 1410; V. 77, p. 193; V. 79, p. 1026.

BONDS.—The collateral trust 5s of 1904 ($10,000,000 authorized) are secured by all the property of the Lain Superior Company equally over the lien of the $2,000,000 Canadian improvement notes (see below) in the securities deposited thereunder, upon payment of which the bonds will become a first lien thereon.

The Canadian Improvement Co. (V. 78, p. 1551, 1784), which provided the balance of the cash requirements at the plan above the amount received from all other sources, including $1,000,000 cash working capital, has secured from the Province of Ontario a guaranty of its $2,000,000 two year 5 per cent notes, due May 1, 1906, sold at par. Under this loan there has been deposited with the Morton Trust Co. of New York, as trustee, all of the stocks and bonds (see V. 77, p. 771.) of the Algoma Central & Hudson Bay Ry. Co. and of the Manitoulin & North Shore Ry. Co. and the note of the Algoma Central & Hudson Bay Ry. Co. for $1,000,000, dated May 1, 1904, issued by the Algoma Commercial Co., Ltd., and by the Consolidated Lake Superior

Co., and secured by mortgage on certain vessels and shipping property, to be held by the trustee as collateral until the payment of the loan, whereupon all of the collateral deposited under said notes is to be deposited as further security under the new first mortgage bonds.

Underlying bonds, $1,013,572, additional to $3,500,000 Mich. Lake Superior Power 1st 5s, shown in table on a preceding page, see V. 77, p. 771, 193, and V. 79, p. 682.

REPORT.—Estimated earnings, see V. 77, p. 193, 1532; V. 78, p. 1909; V. 75, p. 682.

DIRECTORS.—Charles D. Warren (President), Toronto; Charles E. Orris, New York and Tin as J. Drummond, Montreal (Vice Presidents); John T. Terry Jr. (Treasurer), New York; Francis B. Reeves, J. Parker Lee and Charles H. Hinchman of Detroit; Samuel Dumont Clarke, New York; Geo. B. Turrell, Grance, N. J.; N. W. Howell, Tor nto, and F. H. Clergue and Edmund Q. Trowbridge, New Haven, New York.—(V. 78, p. 1909).

—(V. 78, p. 2388. V. 79, p. 215, 683, 905, 1026, 1268, 2089, 2460, 2799.)

Madison Square Garden.—Owns in fee a block of land in New York City and building thereon, valued at $2,500,000.

BONDS.—$1,250,000 first 20-year gold 5s, due Nov. 1, 1919, and $750,000 2d gold 6s; last coupon paid on latter being that of Nov., 1896, in Feb., 1897. Morton Trust Co. of N. Y., trustee. Second mortgage bondholders' committee: F. K. Sturgis and W. C. Gulliver; depositary, J. P. Morgan & Co.—V. 65, p. 620.

DIRECTORS (May, 1904): F. K. Sturgis, J. Pierpont Morgan, D. O. Mills, Charles Lanier, H. H. Pitcher, W. E. Wharton, Stanford White, W. C. Gulliver, James T. Woodward, Adrian Iselin Jr. and James C. Young.—(V. 77, p. 1060; V. 68, p. 955; V. 71, p. 1373.)

Manhattan Beach Hotel & Land (Limited).—Owns the real estate and premises known as Manhattan Beach, with the Manhattan Beach and Oriental hotels, music amphitheatre, fireworks enclosure, bicycle track and other buildings, 44 acres in all. Stock, $2,000,000, of which $500,000 is preferred 5 per cent non-cumulative preferred; outstanding, $500,000. BONDS, $500,000 first gold 4s, due Nov. 1, 1940; trustee, M. & N. Central Trust Co. of N. Y., trustee. On May 1, 1904, the $225,000 scrip certificates representing funded coupons were paid off. V. 78, p. 1785. N. Y. office, 192 Broadway.—(V. 78, p. 1785.)

Manufacturers' Light & Heat Company, Pittsburgh.—

ORGANIZATION.—Incorporated in Penn. on Nov. 28, 1899. Owns 448,276 acres of gas lands, of which 15,000 not yet developed. On Jan., 1904. In Dec., 1903, new trunk pipe line extension into West Virginia was completed.—V. 78, p. 1252; V. 78, p. 986.

STOCK.—Stock authorized $5,000,000; increased June, 1903; outstanding, $21,000,000; par of shares, $50.

Dividends, 1¾ p. c., quarterly, paid 1903 to Jan., 1905, both incl.

BONDS.—	Date.	Interest.	Outstand'g.	Maturity.
Ft. Pitt Gas 1st M., g., due $100,000	1900	6 g.	J & D	$700,000
Ft. Pitt Gas 1st M., g., due $50,000	1900	6 g.	J & J	$500,000
M. L. & H. 1st M., g., due $500,000	1903	6 g.	J & J	$500,000
Wheel. Ind. Gas 1st M., $2,000	1903	6 g.	F & A	$1,657,000

To June 30, 1907
Yearly ($50,000 decreasing)
To Jan., 1915
To Feb., 1916
To May, 1918
To Jan., 1919

Int. at Colonial Trust Co., Pittsburgh, Pa.
Int. at Union Trust Co., Pittsburgh, Pa.
Int. at Mellon & Sons' Bank, Pittsburgh.

REPORT.—Report for calendar year 1903 in V. 78, p. 986, showed gross earnings, $4,500,000; net, $1,987,387; surplus after int. and tax on stock, bond interest and retirement of $202,000 bonds, $1,011,741.

OFFICERS.—President, H. B. Beatty; Secretary and Asst. Treas., H. E. Sweet; Treasurer, A. M. Byers; Assistant Treasurer, Frank Bidg. Fifth Ave. and Wood St., Pittsburgh, Pa.—(V. 78, p. 986)

Marsden Company.—Incorporated in February, 1897, to manufacture products from cereals, principally breakfast foods. Common stock authorized, $35,000,000; outstanding, $33,962,200. Report 1903 in V. 78, p. 767. In Dec., 1903, sold majority interest in International Smokeless Powder & Chemical Co. and purchased a capital of $2,565,000 Dupont International Powder Co. 8 p. c. preferred stock (cum. as to 5 p. c.) and $1,000,000 collateral trust 5 p. c. bonds of the preferred stock, $500,000 was sold to the Dupont Co. Most of Marsden pref. has been exchanged for Dupont pref. Owns entire stock of American Milling Co., with Minneapolis Flour Mill and Farmers' Bank Bldg. Fifth Ave. and Wood St., Pittsburgh, Pa.—(V. 78, p. 986)

Marsden Company.—Incorporated in February, 1897, to manufacture products from cereals, principally breakfast foods. Common stock authorized, $35,000,000; outstanding, $33,962,200. Report 1903 in V. 78, p. 767. In Dec., 1903, sold majority interest in International Smokeless Powder & Chemical Co. and purchased a capital of $2,565,000 Dupont International Powder Co. 8 p. c. preferred stock (cum. as to 5 p. c.) and $1,000,000 collateral trust 5 p. c. bonds of the preferred stock, $500,000 was sold to the Dupont Co. Most of Marsden pref. has been exchanged for Dupont pref. Owns entire stock of American Milling Co., with Minneapolis Flour Mill and Farmers' Bank Bldg. V. 78, p. 35, 1354; V. 78, p. 767. Pres., E. G. Buckner.—(V. 78, p. 290, 767.)

Milwaukee Gas Co.—ORGANIZATION.—Incorporated in 1852. Has perpetual franchise. V. 74, p. 1199. On July 1, 1904, the price of gas was reduced. In Jan., 1905, Milwaukee Lighting & Heating Co owns practically the entire stock. Dividends at 6 p. c. yearly (J. & J.) were paid for many years to Jan., 1900, inclusive.

SECURITIES.—	Date.	Interest.	Outstand'g.	Last dis. etc.
Stock, $1,500,000 author. (par, $50)	.....	6 J. & J.	$1,380,150	Jan. 1, '05, 3
1st M., $10,000,000, g.	1902	4g M. & N.	7,000,000	May 1, 1927
red. 110 ($1,000 ea. c. & r.)		Int. at J. & W. Seligman & Co., New York.		

Of the $3,000,000 bonds remaining unissued, $100,000 is reserved to take up $100,000 Office Building bonds, subject to call at par 1905, and the remaining $2,900,000 can only be issued at par for 80 per cent of the actual cost of extensions and improvements. See V. 78, p. 481, 1354; V. 79, p. 683.

Net earnings for calendar year 1904, $752,166; int. charge is now $294,000. In 1903, net, $585,104; in 1902, $525,631, $501,000.

Monongahela River Consolidated Coke Co.— ("River Coal Consolidation.")—Incorporated in Penn. in June, 1899, to consolidate the coal interests along the Monongahela River, and coal traffic to New Orleans, with 6,000 acres of coal, 4,000 coal barges, 40 boats and barges, and coal elevators, etc. Owns between 36,000 and 37,000 acres of coal, and operates 20 mines; 4,000 connecting concerns taken over Oct. 2, 1899. V. 69, p. 1065; see also V. 72, p. 876, 959; V. 74, p. 99. In May, 1901, purchased eleven-twelfths of stock of Consumers Coal & Coke Company, owning 4,000 acres of coal lands in Walker Co., Ala. V. 76, p. 964. Corona Coal & Iron guaranteed bonds, V. 78, p. 1278, V. 79, p. 1904, acquired the steamboat and barge coal carrying line between Greenville, Miss., and New Orleans, including boats, rights of way, etc. V. 79, p. 216.

In sept., 1903, the Pittsburgh Coal Co. purchased $15,000,000 of the $20,000,000 common and $2,500,000 of the $10,000,000 preferred stock at 15 and 45 per $50 share, respectively. The two properties are operated separately. V. 77, p. 1827; V. 78, p. 1354.

Dividends on pref., 7 p. c. yearly, July, 1900, to Jan., 1904 (J.-J.); in July, 1904, the directors declared 2 p. c. to Jan., 1904, p. c. (7 cents per share), payable from earnings of fiscal year 1903-4.—V. 80, p. 466. A sinking fund of 5 cents per ton of 1¼ inch coal mined and shipped will retire bonds annually at Farmers' Loan & Trust Co. at par; also market at a reasonable price; to Nov. 1, 1903, $650,000 were cancelled.

REPORT for year ending Oct. 31, 1904, with balance sheet, was in V. 80, p. 160, showing profits over charges and dividends on pref. ($154,600) of $766; total surplus Oct. 31, 1904, $1,763,609. Presi dent, F. L. Robbins; Treas., Geo. I. Whitney, Pittsburg, Pa. Directors, 1903, V. 76, p. 2691. V. 79, p. 1725, 1904, p. 109, 1268.

Montreal Light, Heat & Power Co.—ORGANIZATION.—Incorporated by special Act of Quebec Legislature Mar. 2, 1901. Controls the gas, electric light and power business of Montreal and suburbs; also two hydraulic stations for generation of electricity, in operation in the fall of 1903, to have a capacity of 28,000 horse power, viz.: one hydraulic plant, Lachine, Que., and one at Chambly, Que. Coal rights output for island of Montreal of Shawinigan Water Power Co. Properties owned, see V. 74, p. 580; V. 75, p. 234; V. 78, p. 923. Dividends on stock, 4 p. c. yearly to Nov., 1904, inclusive (paid Q-F).

SECURITIES.—	Date.	Interest.	Outstand'g.	Last dis., etc.
Stock, $17,000,000 (par $100)	.....	Q-F	$17,000,000	Nov. 15, '04, 1
1st & coll. tr. M., $7,500,000, g.	1902	4½ g.	J & J	4,510,000	Jan. 1, 1932
r. $1,000 each				o*	subject to call at 105 after Jan. 1, 1912.
Lachine, P. L. M., $4,000,000, g.	1903	5 g.	A & O	3,000,000	Apr. 1, 1934
g. ($1,000 each)	.....			o*	subject to call at 105 after Apr. 1, 1913.

Royal Trust Co. of Montreal is trustee of both mortgages, interest being payable in Montreal at the Bank of Montreal or in New York.

Of the 4½s of 1902, $1,050,000 are reserved to retire an equal amount of underlying bonds and $1,940,000 for improvements. The 5s issued Lachine bonds are reserved, 75 p. c. to pay to a new or subsidiary company stock, $7,000, and to retire sub-company bonds, $279,000. See V. 74, p. 580, underlying bonds and description of mortgages, V. 74, p. 580; V. 75, p. 238; V. 76, p. 923.

REPORT.—Report for the year ended Apr. 30, 1904, was in V. 78, p. 2597

Year.	Gross.	Net.	Interest.	Dividends.	Bal., sur.
1903-4..	$2,589,447	$1,342,760	$461,750	(4%)$680,000	$201,014
1902-3..	1,937,560	900,873	182,205	(4%)679,334	39,334

OFFICERS.—President, Herbert S. Holt; First Vice-President, W. McL. Wallace; Second Vice President, Robert Meighen; Treas., H. H. Henshaw. Directors, V. 74, p. 580.—(V. 78, p. 106, 2597.)

National Rice Milling.—See full statement V. 55, p. 49; V. 71, p. 1233, 1293; V. 72, p. 91, 135; V. 73, p. 1163.

National Sugar Refining of New Jersey.—Incorporated in New Jersey on June 2, 1900, and took over the New York Sugar Refining Co.'s (Searsher) refinery in Brooklyn, Queens County, then refinery, Brooklyn, N. Y., and the National refinery, Yonkers, N. Y. The capacity of the new company is 10,000 barrels daily. V. 70, p. 1096; V. 71, p. 1373; V. 72, p. 1277. Stock, $20,000,000, of which 7 per cent preferred and $10,000,000 common stock; all participating; par of shares, $100. Div. on pref., 1¾ p. c. (2 p. c. J.), paid Oct. 2, 1903; Jan. 3, 1905, and to bonds. President, James H. Post.—(V. 77, p. 1877.)

New York Mutual Telegraph.—Successor to the Mutual Union Telegraph Company. The stock carries dividends of 6 per cent per annum under a lease for 99 years from 1881 to the New York Mutual Union Telegraph, which owns $2,385,700 of the $2,500,000 stock.

New York & Queens Electric Light & Power Co.—ORGANIZATION, ETC., A consolidation. Entire stock of Queensboro Gas Co. bought for Queens outside of Rockaway. See V. 72, p. 1039. N. Y. & Queens Gas Co. is controlled by same interests. V. 79, p. 2089, 2151.

STOCK AND BONDS.—Stock, common, pref. & 5 p. c. non-cum., $1,250,000 each, all issued. Par of shares, $100. Bonds, $2,500,000 30-year gold 5s, dated Aug. 1, 1900; int. F&A; Union Trust Co., N. Y., trustee. Of the bonds issued, $1,000,000 outstanding are reserved to retire the $78,000 N. Y & Queens Gas & Elec. gold 5s, due Jan. 1, 1949, and $150,000 for extensions.

DIVIDENDS.—First semi-annual div. on pref. 2½p. c., paid Dec. 1, 1904.

EARNINGS.—For year ending Aug. 31, 1902, gross, $307,669; net, $137,027; interest, $116,775; bal., sur., $20,252.

OFFICERS.—President, Frank Thomson; V.-P., Henry R. Wilson, James T. Pyle, Julian D. Fairchild, Abram M. Hyatt and L. B. Gawtry, of New York, and John Hay Jackson, Jos. H. Conn, Geo. Clifford, President Henry R. Wilson, 1st Vice-President; D. L. Snyder, Sec'y and Treas. N. Y. office, 208 Fifth Ave.—(V. 79, p. 2089.)

New York Telephone.—In 1896 this company took over the business of the Metropolitan Co. In 1897 it was authorized under a perpetual license from the American Bell Telephone Co. to the telephone business of the City of New York and suburbs. In 1899 it controls Empire City subway Co. V. 76, p. 50. In 1901 stock was increased from $16,000,000 to $30,000,000 (par, $100) of which American Bell Telephone & Telegraph Co. owns $19,329,000. Western Union Telegraph Co. on July 1 1902, $6,164,200; in Dec., 1902, authorized issue was increased to $50,000,000. V. 71, p. 139, 299. Dividends paid in 1899 and 1900, 8 p. c.; in 1901, 9 p. c.; in 1902-3-4, 10 p. c. 51.

New York & Texas Land.—This company took the lands granted to the International and Houston & Great Northern RRs., about 5,000,000 acres. Stock, par 30, $94, and $60,512 guaranteed 4 per cent bonds, par $35. Treas., J. S. Wetmore, 100 Broadway, N. Y.—(V. 78. p. 2445.)

New York Transportation Co.—ORGANIZATION.—Incorporated in New York in 1904 to take over the properties operated under the Electric Vehicle Co. Name changed as above Jan., 1902. Stock authorized, $5,000,000; par, $20, as reduced in Jan., 1902; outstanding, $3,000,000. V. 74, p. 99, 210. Owns stocks of Fifth Avenue Coach, Metropolitan and Century Express and Park Carriage companies. In Jan., 1901, purchased Newport plant and control of the Metropolitan and Century Express companies. V. 72, p. 1139, 1191; V. 73, p. 55. V. 79, p. 844; V. 71, p. 290; V. 73, p. 35. Official statement, Dec., 1904, in V. 79, p. 2460. Dividends, 1 p. c. yearly, with balance sheet, was in V. 70, p. 840. President, Richard W. Meade; Asst. Sec. and Asst. Treas., Wm. H. Palmer Jr. Office, 8th Ave. and 48th St.—(V. 79, p. 2460; V. 79, p. 2482; V. 80, p. 160.)

Northwestern Gas Light & Coke Co.— ORGANIZATION.—Consolidation in Sept., 1902. V. 75, p. 397, 865. Controlled by interests friendly to the People's Gas Light & Coke Co. of Chicago.

Dividends Apr., 1903, to July, 1904, 1 p. c. quarterly.

Nelson A. McCleary, President; T. M. Jackson, Treas. (V. 75, p. 689.)

Office, Gas Building, Minneapolis.—(V. 75, p. 1785.

Ohio & Indiana Consolidated Natural & Illuminating Gas.—An amalgamation incorporated in N. J. on Dec. 29, 1899, per V. 70, p. 1251. Stock, $20,000,000; outstanding, $10,000,000 to acquire new gas fields. See statement to N. Y. Stock Exchange, V. 70, p. 994. Dividends Mar., 1900, to June, 1902, 1 p. c. quarterly; none since. Underlying bonds, $2,000,000 Ohio & Ind. Gas Co. 1st 5s, due 1939; $2,000,000 Ft. Wayne Gas 6s) were asked to fund three years' coupons, beginning with Feb. 1, 1904, at 50 per cent, and an equal amount of pref. p. c. 3-year debenture certificates, secured by deposit of the six coup ons, to provide for improvements. See V. 79, p. 2089. Report for calendar year 1903 in V. 78, p. 227, showed net earnings, $1,000,000; bonds and construction ($44,002) of $7,654. Prest., Chas. F. Dieterich; Treas., A. B. Proal, 45 B'way, N. Y.—(V. 78, p. 227; V. 79, p. 2089.)

Omaha Water Co.—ORGANIZATION.—Succeeded in 1896 of American Water-Works Co. of Illinois, per plan in V. 62, p. 1185. In 1903 the city of Omaha proposed to purchase property. V. 76, p. 1411.

SECURITIES.—	Par.	Interest.	Outstand'g.	Last dis., etc.
Common stock	$50		None.	
1st pref., 5 p. c.	50	F&A	$606,100	Feb. 10, '05, 2½
2d pref., 5 p. c.	50	J & J	$2,250,000	Aug. 10, '03, 3
Prior lien gold 5s, $1,000		J & J	1,093,000	July 1, 1916
($1,500,000, ...			Subject to call at 105 p. c.	
Consolidated gold 5s, $1,000		J & J	2,543,000	1948
$6,000,000.			Subject to call at 105 p. c.	

President, Theodore C. Woodbury, New York; Sec., Eben Stevens, New York; Treas., Stockton Heth, Omaha, Neb.—(V. 76, p. 1411.)

Pacific Packing & Navigation Co.—ORGANIZATION.—The Pacific American Fisheries Co. was sold on Nov. 10, 1903, for $10,000 to W. A. Peters of Seattle. The sale of the Pac. Packing & Nav. Co. was adjourned to Jan. 25, 1905. Proposed plan of reorganization was in V. 80, p. 226.—(V. 80, p. 226.)

Pennsylvania Coal & Coke Co.—ORGANIZATION.—Incorporated in Pennsylvania in 1902. Controls about 117,000 acres of coal lands and surface, chiefly in Wyo. Cambria, Clearfield and Indiana counties, Pa., estimated to contain over 1,000,000,000 tons of coal, collieries, railroads, electric light companies, etc. Properties include entire stocks of Webster Coal & Coke Co. (V. 72, p. 1335.); Beech Creek Coal & Coke Co. (V. 72, p. 582; V. 78, p. 1910; V. 79, p. 1706), etc. See also V. 77, p. 2102; V. 79, p. 1335.

Securities.	*Date.*	*Interest.*	*Outstanding.*	*Last die., etc.*
Common stock (par, $100)	.....	.....	$7,000,000	.....
Pref., 6 p. c. non-cum. (par, $100)	.....	.....	5,000,000	.....
Webster C. & C. 1st con. M., $6,000,000, gold, ($1,000 each)	1902	5g. M-S	3,000,000	Mar., 1942
Pa. C. & C 1st M., Ser. A.	1902	5g. J-J	1,200,000	July 1, 1932
g. cou. 105, $. f.	1st. ad Consercial Tr. Co., Phila., Trustee.			
Minor purch. mon. mtges.	.....	.....	190,000	.....
Consol. 1st & coll. tr. M.	1903	5g. M-S	2,500,000	Sept. 1, 1953
$12,000,000 ($500 and $1,000 each)	Title Guarantee & Trust Co., Scranton.			
$1,000 each)..... s. f. c*	.....	.....	719,000	.....
Car trusts	.....	.....	252,000	Oct. 1, 1904
Chest. Creek Land & Imp.	1898	4 A-O	2,748,000	June 1, 1944
Beech Cr. C. & C. 1st M.	1904	5g. J-J	2,000,000	June 1, 1964
$3,000,000 g. u. p. c.	Interest at Knickerbocker Trust Co., New
i. end., s.f. red. beg. '07 ($1,000 each).....	York.			

BONDS.—Of the consol. 5s of 1903, $4,200,000 is reserved to retire the Webster Coal & Coke bonds and Penn. 1st 5s (V. 76, p. 51), $909,000 for purchase money mortgages and car trusts and $4,391,000 for improvements and betterments. (V. 77, p. 2102. Beech Creek guar. 5s, see V. 78, p 1910; V. 79, p. 1706.

EARNINGS.—Net earnings for cal. year 1903 applicable to interest were about $700,000.

President, W. A. Lathrop; Vice-President, T. H. Watkins; Sec., A. G. Edwards. Office, Land Title Bldg., Philadelphia, Pa.—(V. 78, p. 1910; V. 79, p. 1706.)

Philadelphia Electric Co.—ORGANIZATION.—Incorporated in New Jersey on Oct. 5, 1899. Controls nearly all of the electric light properties of the city; also in West Philadelphia and Chester. V. 73, p. 496, 680; V. 74, p. 1249.

STOCK.—Authorized, $25,000,000, of which $12,250 in treasury; 40 per cent paid in; 10 per cent was due Jan. 1, 1904, called for payment one-half June 1, balance Dec. 1, 1904. V. 74, p. 156, and circular, p. 215; V. 78, p. 1449. Dividends: 15 cents paid June, 1902, 18¾ cents Dec., 1902, 37½ June and Dec., 1903, 37½ Jan., 1904, and 21⅞ cents Dec., 1904, being 5 p. c. early on amounts paid in.

BONDS.—Collateral trust 4 per cent gold fifty-year certificates, dated Oct. 16, 1899, amounting to $15,000,000 have been authorized, of which $14,982,200 were used to purchase $14,994,100 of the $15,000,000 Penn. Mtge. L. & P. stock ($1,500,000 paid in) and all the $1,700,000 Phila. Elec. stock ($1,000,000 paid in, the remainder being retained to acquire other electric properties in Philadelphia and adjacent counties. See V. 69, p. 797, and official circular, p. 853; and official statement, V. 74, p. 215. For improvement of Penn. Mtge. L. & P., $2,000,000 old Phila. Electric certificates were purchased, reducing the amount outstanding to $13,000,000. For improvements, $2,000,000 purchased $2,000,000 fours, mostly in the open market, the same being placed in the treasury uncanceled and held available as collateral for loans. V. 74, p. 215.

REPORT.—Year ending Dec. 31, 1903, with balance sheet, was in V. 78 p. 2332. Total gross income, $3,665,045; expenses, taxes, etc., $1,782,760; interest, $1,203,683; div., $375,075; bal., sur., $303,527.

President, Joseph B. McCall; Vice-Pres., William F. Harrity; sec'y, A. V. R. Coe; Treas., Wm. P. Conover, Jr. Office, N. E. cor. 16th and Sansom Sts., Phila.—(V. 78, p. 2332; V. 79, p. 1706.)

Pittsburg Coal Co.—("Rail Coal Consolidation.")—ORGANIZATION.—Incorporated in N. J. in Sept., 1899, and in Oct., 1899, acquired practically all the large coal properties tributary to railroads in the Pittsburg district, together with coal and coke docks, loading and unloading plants at Duluth, Chicago, Milwaukee, Cleveland, Ashtabula and other lake ports. Owns about 150 coal mines, with equipments, having over 160,000 acres of coal lands in, or within a radius of 40 miles of Pittsburg, together with 5,000 beehive coke ovens and other property appertaining from Pittsburg. Late in 1901 leased Shaw Coal Co. properties (about 4,200 acres), 15 miles west of Pittsburg for 40 years. V. 74, p. 376. See V. 76, p. 765, 1411, for list of the coal properties of the Pittsburg RR. Terminal & Coal Co., having a monthly output of about 250,000 tons, were leased for 99 years. V. 79, p. 2090. In Dec., 1904, two mines were purchased from the Pittsburg Buffalo Co. V. 79, p. 2699.

In 1902 were purchased $15,000,000 of the $20,000,000 common and $2,500,000 of the $10,000,000 preferred stock of the Monongahela River Consolidated Coal & Coke Co. at $15 and $45 per $50 share, respectively. Payment was made in cash from proceeds of refunding notes due one-third Nov. 3 yearly for three years, and for the preferred in semi-annual instalments, beginning Jan. 20, 1904, equal to 6 cents per ton of coal mined by the Monongahela properties.

BONDS.—The $25,000,000 first and collat. 5s of 1904 issued by the Pittsburg Coal Co. of Penn. are guaranteed, principal and interest, by the Pittsburg Coal Co. They are a first lien on 140,000 acres of coal lands and 13,000 acres of surface, and by collateral trust on 7,000 acres of Hocking Valley coal and 3,000 acres of Pittsburgh coal held under lease or deposit of all securities now in the treasury. They will be used to fund the floating debt and for working capital and betterments of $5,400,000 of the 1902-03 issue. Redeemable as a whole or in part at 110, in whole or part on any interest day, and has a sinking fund of 3 cents a ton on run-of-mine coal, with a yearly minimum of $600,000. Coupon bonds of $1,000 and $500 issued; also $1,000 registered bonds are to be called first, in numerical order, beginning with the lowest number. See V. 78, p. 1910.

In 1902 issued $6,000,000 5 per cent gold bonds, secured by pledge of the stocks of some of the subsidiary corporations. See table on a preceding page and V. 74, p. 833. Subsidiary and tributary companies Dec. 31, 1903; $2,003,133; mortgages, $2,434,444; car trust notes, $154,141.

Bonded debt, additional to that shown in table on a preceding page, including subsidiary companies:

Bonds—	*Interest.*	*Outstanding*	*Maturity.*
Northwestern Coal Ry. 1st M.	5 g., M&N	$194,500	May 1, 1923
Pitts. & Cattle Shannon Ry.	6 P.&A	161,800	Aug., 1908
Pitts. & Chicago Gas Coal Co.	6	95,000	Jan., 1905
Imperial Coal Co.	6	150,000	May, 1905-13
Mansfield Coal & Coke 1st M., guar.	5 g. A-O	800,000	Oct., 1905-13
p. & l. u. due $40,000 yearly	Int. at Colonial Tr. Co., Pittsburgh, Pa.
Milwaukee Western Fuel	5	160,000	June, 1901-06
	Due part yearly to June, 1906.
Ohio Coal Co.	5	187,500	Feb., 1922
Pittsburgh & Moon Run	6	100,000	Jan., 1912
Various purchase money mortgages	6	434,446	Var. to 1906
Car trust notes	.....	154,140	to 1909

EARNINGS.—For 12 months ending Nov., net, $6,507,645 in 1903, against $4,124,070 in 1902.

DIVIDENDS.—On pref., 1900, to Oct., 1903, 7 p. c. yearly in cash; on Jan. 25, 1904, 1¾ p. c. in 6 p. c. interest-bearing scrip (paid off Nov 25, 1904, Apr., '04, 1¾ p.c.; July, 1¾ p.c.; Oct., 1¾%; 1905, Jan., 1¾ p.c.

REPORT.—Report for year ending Dec. 31, 1903, in V. 78, p. 765, showed net profits after deducting expenses and all losses, $7,787,094; royalty and depreciation, $1,036,0 0; interest on bonds, $272,500; dividend (7 p. c.) on pref., $2,107,587; undivided profits appropriated for preferred stock dividends and working capital, $4,3 0,98 .

OFFICERS.—Francis L. Robbins, Chairman of the Board and Prest's; Treas., E. J. Williams; Secretary, F. C. Hoffman. Office, Pittsburg. Directors, Feb., 1904, V. 78, p. 824.—(V. 79, p. 299; V. 80, p. 169.)

Rhode Island-Perkins Horse Shoe Company.—ORGANIZATION.—Manufactures horse shoes and ice calks at Valley Falls, R. I., 6 miles from Providence. V. 61, p. 1014. *Stock*—Common (or general) stock, $1,000,000; pref., 7 per cent cum., Q J, $1,750,000; par, $100 each. V. 72, p. 1392. '93-'95. '96. '97. '98. 1899 to 1901. Sibonia S. Co. Com. p. c. 1 2½ 10 yrly. 4½ Pref. p. c. 7 7 7 c. yrly. — 6⅓ 5 4 per ann. 5 yrly. (Q J) —(V. 75, p. 1403.)

St. Louis Terminal Cupples Station & Property.—Incorporated in Missouri in March, 1897, and owns several blocks of modern slow combustion buildings, adjoining the Terminal Railroad Association's tunnel in St. Louis. The buildings contain a union freight station connected with the Terminal RR., and enable the twenty large wholesale houses which use them under lease to avoid the delay and expense incident to the usual system of carting to and from depots. See full statement in CHRONICLE, Feb. 15, 1902, p. 730. The property was in 1900 conveyed in fee to the Washington University of St. Louis, which receives the entire income above expenses and fixed charges.

SECURITIES AND BONDS.—Common, $2,000,000; pref. 5 p. c. cumulative, $1,000,000. Entire stock now owned by Washington University, St. Louis, Mo.—V. 70, p. 151. The bonds are now redeemable at 102. See CHRONICLE.—Report for 14 mos. ending Dec. 31, 1904, p. c. Q.-M., showed: gross, $347,128; net earnings, $268,696; interest on bonds, $135,000; bal., sur., $133,696.—V. 78, p. 628.

San Francisco Gas & Electric Co.—ORGANIZATION. Incorporated on Dec. 11, 1896. On October 14, 1903, the Pacific Gas Improvement Co. was absorbed on Nov. 1, 1903, the Equitable Gas Co. and on Nov. 2, 1903, the Independent Light & Power Co. See Pacific Gas L. & Power cos. V. 77, p. 93. 453, 1536, 2287; V. 78, p. 12-7, 1496.

DIVIDENDS.—Dividends previously paid irregularly, were resumed in 1903, when 2½ p. c. was paid Jan. 15, 2½ p. c. Q.-M., 2½ p. c. Q.-M.

Securities	*Date*	*Interest.*	*Outstand'g*	*Last die., etc.*
Stock (par, $100).....	.....	.....	$15,484,700	Dec. 31, 1904
Ed. Elect. L. & P. 1st M., g.	1891	6 g. Q-F	623,000	Nov. 3, 1921
($1,000 each).....	Int. at office, San Francisco.
Pac. Gas Imp. M., g., s. f.	1900	5 g. J-J	1,695,000	Jan. 1, 1920
($1,000 each).....	Int. at Union Trust Co., San Francisco.
S. F. & E. Gt. Gen. M., $10,000,000 g., red., see below	1903	4½g. M&N	8,000,000	Nov. 1, 1933.
	Int. at Union Tr. Co., San Fran., trustee.

BONDS.—Of the gen. 4½s of 1903 ($10,000,000 authorized issue) $8,000,000 are now outstanding, $1,727,000 are reserved for underlying bonds and the remaining $187,000 is issuable for general purposes and improvements. Bonds Nos. 1 to 4,000, inclusive, are subject to call yearly Nov. 1, at 105 and int., by lot, beginning Nov. 1, 1906. V. 77, p. 93, 1877; V. 78, p. 233, 1496.

REPORT.—Report for year ending Dec. 31, 1903, was in V. 78, p. 1496. Total gross income, $2,464,000; net, $1,169,000; bal. for corporation funds $395,000; div. (2½ p. c.), $396,211; bal., sur., $178,746.

OFFICERS.—President, W. B. Bourn; Sec'y and Treas., Charles L. Tilden. Directors, Feb., 1904, V. 79, p. 156. Office, 415 Post St., San Francisco, Cal.—(V. 79, p. 156.)

South Yuba Water Co.—Owns 20 storage lakes and reservoirs in Placer and Nevada counties, California, containing 10,000 acres and 500 miles of canal and pipe lines. Incorporated in California in 1854 and in New York in 1880. Supplies water for household and municipal purposes, for power and irrigation. Power and electricity are also supplied about 2,000 square miles. Controls Central California Elec. Co., with $100,000 stock, whose bonds are guaranteed. See V. 77, p. 1536; V. 78, p. 1496. In Jan., 1905, substantially all the stock was sold to the California Gas & El. Corporation (see STREET RAILWAY SUPPLEMENT). It is understood pays par in cash and secures notes for the $2,000,000 stock and covenants to pay the interest on the outstanding bonds.

Securities	*Par.*	*Interest.*	*Outstand'g*	*Maturity, etc.*
Stock, $2,000,000.....	$50	.....	$2,000,000	.....
1st mortgage	1,000	6 A.&O.	436,000	Apr. 1, 1910
	Interest at Van Norden Trust Co.
Consol. mtge., gold,	1,000	6g.-J.&J.	864,000	July 1, 1923
$1,500,000.....	Interest at Farmers' Loan & Trust Co., N. Y.
Central Cal. Elec.,	1,000	5g.-M&N.	773,000	May 1, 1933
$5,000,000, g. s. f.	Int. at Van Norden Trust Co., N. Y. Trustee.
p. & int., red. 110.	

Application for listing consols of 1893 in V. 59, p. 700. For year 1902 gross, $220,042; net, $118,082; int. on bonds, $60,000; bal., sur., $58,082. In 1901, gross, $203,968; net, $120,120.

OFFICERS.—President, Wm. Van Norden; Secretary, Warner M. Van Norden. Offices, 751 Fifth Ave., and Nevada City, Cal., and Auburn, Cal.—(V. 59, p. 62; 697, 700; V. 77, p. 1307.)

Spring Valley Water Co., San Francisco.—ORGANIZATION.—Succeeds, 1st Sept. 24, 1903, per plan V. 76, p. 216, 377, to Spring Valley Water-Works. V. 78, p. 827.

SECURITIES	*Date.*	*Interest.*	*Outstand'g*	*Last die., etc.*
Stock (no par, 2 shares, $100).	.....	.....	$8,000,000	Jan. 31, 1905, 6⅜
Spr. Val. Wat. Works 1st M.	.....	6 M & S	4,975,000	Sept. 1, 1906
do	do	4 A-O	4,991,000	May 1, 1917
		(Subject to call Sept. 1, 1906.)		
do	do	3rd M.	3,650,000	Sept. 1, 1926
Spr. Val. Wat. Co., ref. M.	1903	4 Q-J	5,000,000	Jan. 1, 1928
gold ($1,000 each)	Int. at N. Y., S. Fran. and Frankf.-on-Main.

Of the general gold 4s of 1903 ($28,000,000) authorized issue, Union Trust Co. of San Francisco trustee), $14,000,000 have been issued for improvements. $359,000 to take up old water-works bonds and the remaining bonds are reserved for construction and acquisition and the retirement of the old bonds at or before maturity. V. 77, p. 992.

DIVIDENDS.—On stock of reorganized company paid 21 cents per share Oct., 1903; Jan., Apr., July, 1904, and Jan., '05, 63 cts. each.

REPORT.—Report for year ending Dec. 31, 1903, was in V. 78, p. 827. Total gross income, $2,000,000; net, $1,291,945; interest, $730,119; dividends, $521,890; bal., sur., $39,936.

OFFICERS.—Pres., Chas. W. Howard; Sec., Pelham W. Ames; Treas., Bank of Cal., Office, 126 Sansome St., San Francisco.—(V. 78, p. 827.)

Standard Milling Co.—ORGANIZATION.—Incorporated in New Jersey on Oct. 31, 1900, as successor of the United States Flour Milling Co., per plan in V. 70, p. 784, V. 71, p. 185, and owns Kansas City or through subsidiary companies mills in Minneapolis, Duluth, West Superior, Milwaukee, Buffalo, Syracuse and New York; total daily capacity 47,000 barrels of flour. See V. 75, p. 1252; V. 68, p. 873, 926; V. 69, p. 29, 1010; V. 71, p. 817. Properties taken over May 11, 1902.

STOCK AND BONDS.—Stock, all outstanding, common, $4,500,000; pref., $4,000,000. Dividends on pref. 7 p. c. yearly. Of the 4s of '02, $213,000 is reserved to retire at par the $1,448,000 Hecker-Jones-Jewell 1st 6s and $765,000 Northwestern Consolidated Milling 1st 6s (see V. 70, p. 283). The plan limits the new mortgage to $5,750,000,

but permit increase of this by $500,000 for working capital, the bonds to be sold at not less than 95.

DIVIDENDS.—Div. on pref., 1%, Apr., 1903; 1904, 2% (A. & O.)

REPORT.—Report for year ending Sept. 30, 1904, with balance sheet, in V. 79, p. 1720, 1954, showed: Income for year, $1,084,213; int. on bonds, $169,839; div. on pref. stock (1 p.c.), $68,567; insurance fund, $25,000; bal., sur., for year, $820,207; total surplus Sept. 30, 1904, $1,317,151.

OFFICERS.—Pres., Brayton Ives; 1st Vice-Pres., Wm. L. Bull; 2d Vice-Pres., C. Kilroe; Sec. and Treas., J. A. Knox. Office, 49 Wall St., N. Y.—(V. 78, p. 107, 1114, 1501, 2010; V. 79, p. 1720, 1954.)

Standard Rope & Twine Co.—Incorporated Nov. 8, 1896, under laws of State of New Jersey. Reincorporated as successor of Standard Cordage Co., reorganized, V. 60, p. 1012; V. 63, p. 1064. Union Selling Co. acts as selling agent. V. 75, p. 397, 613; V. 78, p. 992.

Owns 3 mills in operation, viz.: Newall & Day mill at Boston (Alston), Mass., and the Waterbury and Morgan Ave. mills at Brooklyn, N. Y.; besides two idle and partly dismantled; also entire stock of Plymouth Rope Co., owning 2 mills in New Chelsea and Boston mills in Boston, Wm. Wall & Sons of Brooklyn; see V. 73, p. 614. Reports of committees in V. 75, p. 397 1135; V. 76, p. 1135. Plan of reorganization, V. 74, p. 1255. A committee consisting of W. A. Nash, Dumont Clarke, Charles E. Orvis, G. W. Montgomery and Geo. W. Young will prepare a plan to finance the company's requirements for additional working capital. V. 78, p. 1227 992, 774; V. 79, p. 1265.

STOCK AND BONDS.—Capital stock is $12,000,000 (par $100); outstanding, $11,960,850. The first mortgage is for $3,000,000, yearly sinking fund 1 per cent of bonds outstanding; firsts purchased for sinking fund and canceled to July 31, 1904, $260,000. The consols are non-cumulative income bonds entitled to 4% interest out of net.

REPORT.—Year ends July 31. Report for 1903-04, in V. 79, p. 1285, showed: Loss on the year's operations after paying interest on bonds and borrowed money, $1,181,000; debit balance July 31, 1903, balance, deficit to profit and loss Aug. 1, 1904, $746,584. Gross sales in 1899-00, $4,255,342; in 1902-03, $4,999,275.

President, Thomas Denny; 1st Vice-Pres., George W. Montgomery; Treas. and Sec., Joseph G. Taylor, 14-20 State St. N. Y. Directors: Thomas Denny, Joseph G. Taylor, Geo. W. Montgomery, Wm. Denny, Jr., Joseph G. Taylor, Jos. C. Reiff, E. L. & H. Gardiner, D. S. Ramsay. Office, 17 State St., N. Y.—(V. 78, p. 992, 1227; V. 79, p. 504, 1265.)

Texas & Pacific Coal Lands—Owns 55,000 acres of coal lands in Texas. Business consists of mining coal and manufacturing coke, brick, etc. Stock $2,500,000; outstanding, $2,250,000. Dividends: 1896, 3 p. c.; 1897, 4 p. c.; 1898 to 1900, 6 p. c. each year; 1901, 4 p. c.; 1902, 6 p. c. yearly (Q.—J.) Mort. is for $500,000 of 6 p. c. bonds, due 1908; bonds for $305,000 in sinking fund (in Apr., 1904), leaving $195,000 outstanding Dec. 31, 1904. Trustee of mort., Central Trust Co., N. Y., trustee. Pres., E. L. Marston, 24 Broad St., N. Y.—(V. 71, p. 1175.)

Union Bag & Paper Co.—ORGANIZATION.—Incorporated in New Jersey on Feb. 27, 1899, to manufacture paper and to buy and sell paper bag business of the country. V. 68, p. 430; V. 69, p. 182. See V. 71, p. 69. Assets and list of properties see prospectus, V. 68, p. 353, right of stock etc., V. 69, p. 182. Reports for year ending Dec. 31, 1904, with balance sheet, was in V. 78, p. 1445, showing net earnings, $774,485; dividend on pref. stock, 7 p. c., $770,000; balance, surplus. Bills payable Jan. 31, 1904, $915,000; Jan. 31, 1903, V. 77, p. 254.

DIVIDENDS.—On pref., July, 1899, to Jan., '05, 7% per an. (1¾% quar.)

OFFICERS.—President, L. G. Fisher; 1st V.-P., Edgar G. Barratt; 2d V.-P., John D. Derby; Treas., Wm. Whitman; Sec., Wm. H. Moore. New directors Apr., 1904. V. 78, p. 1449. Office, 17 Battery Place, N. Y.—(V. 77, p. 254; V. 78, p. 1445, 1449.)

Union Electric Light & Power Co., St. Louis.—ORGANIZATION.—Incorporated in Missouri in June, 1902, as a consolidation of the Imperial Electric Light, Heat & Power Co. and allied companies with the Missouri Electric Light & Power Co., supply co., Sept., 1902. Missouri Edison Electric Co. was absorbed. V. 77, p. 40, 774. Does practically all of the electric-lighting business of St. Louis. Has a ten-year contract with the Terminal Railroad Assn. to supply current for horse-power and contract to supply public city electric lighting till Sept. 1, 1910. Controlled by North American Co.

Securities.	*Rate.*	*Outstand'g.*	*Last div., etc.*
Common stock (par $100).....		$5,500,000	.....
Pref., 5 p. c. (par $100).....	5	2,000,000	.....
Mo. Ed. 1st M.....	6	477,000	1911
Do 1st cons. M. ($4,000).....	1897	5 p.F.&A. 3,400,000	Feb. 1, 1927
$4,000,000, c* ($1,000)	1897	5 p.F.&A. 3,400,000	Feb. 1, 1927
each).....		int in St. Louis or New York.	
U. E. L. & P. 1st M., $1,000 c*.....	6	M.&S. 19,000	Sept. 1, 1932
000,000, gold ($1,000)		int. at Miss. Valley Tr. Co., St. Louis, or	
each).....		North Amer. Co., N. Y.	

BONDS.—Of the 5s of 1902, $3,877,000 is reserved to retire the Mo. Edison bonds. See V. 76, p. 1135; V. 77, p. 40; V. 78, p. 1439; V. 79, p. 2751.

EARNINGS.—For year ending Aug. 31, 1904, gross earnings, $1,526,308; net over taxes, $619,652; int. on bonds, $379,384; bal., sur., $240,268. For year ending Aug. 31, 1903, gross earnings, $1,300,000; net, $340,000: int. on underlying bonds, $199,850; int. on Union bonds, $283,674; bal., sur., $346,476.

OFFICERS.—President, Alexander C. Bush; Vice-Pres., Charles W. Wetmore; Treas., Breckinridge Jones; Sec., Harold P. G. Coates; Gen. Mgr., Charles H. Ledlie. N. Y. office, 30 Broad St.—(V. 79, p. 2751.)

United Box Board & Paper Co.—ORGANIZATION.—Was incorporated in New Jersey on May 28, 1902, and took over as of Jan. 1, 1902, per plan V. 74, p. 375, the leading straw-board and box-board companies (including Trenton Box Board Co.) in the U. S., which, it is said, in the country, having a theoretical capacity of 1,359 tons daily; also acquired $5,788,300 of the $6,000,000 American Strawboard Co. stock and entire stock of Plymouth Rope Co., V. 74, p. 1255, with a daily capacity of 40 tons of pulp. V. 74, p. 1041; V. 75, p. 1358; V. 76, p. 1135. Has purchased entire 2,000 shares of Uneas Paper Co., Norwich, Conn.

Stock authorized, $28,567,400, of which $14,018,500 common and $14,943,900 preferred p. c. cumulative 6% dividends. Dec. 15, 1904, $13,986,433; preferred, $14,771,459, but see V. 80, p. 226. The plan (see below) of Dec., 1904, involves issue of $1,450,000 additional pref. stock. First dividend on pref., 1¾ p. c., due July 1, 1903, being for 6 mos. to Jan., 1905. V. 76, p. 658, 1038. Net earnings for 3 mos. ending Mar. 31, 1904, were $94,185, against loss in 1903 of $70,410. V. 78, p. 1913. Balance sheet Jan. 2, 1904, V. 78, p. 766. Financial statement March, 1903, V. 76, p. 756.

PLAN.—As the first step in a thorough reorganization," and to raise $1,000,000 cash, stockholders met in Jan., 1905, subscribed for the American Strawboard stock ($5,788,300) owned by the Box Board Co. at $17 50 per $100 share, corresponding to 70% of par, or in Box Board pref. stock. Subscriptions are payable 10 p. c. on application, 10 p. c. on Jan. 30, and the remainder in 4 equal instalments of 20 p. c. each, on April 15, July 15, Oct. 15, 1905, and Jan. 15, 1906. The American Strawboard stock thus purchased will be held by a committee (E. R. Stettinius of Chicago, Chairman), subject to the right of the Box Board Co. to re-purchase same at $18 a share on or before Jan. 15, 1906. The new Box Board stock is to be distributed among the subscribers on Jan. 15, 1906, or within 30 days thereafter. See V. 79, p. 2700, 2751, 2800; V. 80, p. 226.

BONDS.—The 1st 5s of 1903 are due $350,000 yearly from Jan. 1, 1904 to 1908, both inclusive, $250,000 Jan. 1, 1909 and $1,500,000 Jan. 1, 1913. They are subject to call (when drawn) by lot, to pay payment at par and interest on any interest day. Of the authorized amount of $3,500,000 bonds, $1,500,000 are reserved to retire from time to time a like amount of underlying bonds on 14 of the plants (see list V. 77, p. 1004), viz.:

Traders' Paper Co. N. Y., 6s, $200,000, due by Nov., 1919, Thompson Pulp & Paper Co., N. Y., 6s, $200,000, Somerset & Kennebec Co., Me., $338,000; Tytus Paper Co., O., $182,300; Wabash Paper Co., Indiana, $100,000; Peoria Strawboard Co., Ill., 6s, $100,000; Wilson et ahl Conn. $58,300, etc.

Amer. Strawboard Co. has outstanding $373,000 1st sink. fund gold 6s, due Feb. 1, 1911, int. paid F. & A. at National Trust Co., Boston. Report of American Strawboard Co. for 1903, V. 78, p. 766.

Chairman of Board, Jas. A. Patten, Chicago. Pres., Geo. W. Young; Vice-Pres., W. M. Graves; Sec. and Treas. Mgr., Stephen B. Fleming; Treas., F. M. Peet. Directors, June, 1904, V. 78, p. 2328. Office, 11 B'way, N. Y.—(V. 78, p. 2276, 2647, 2700, 2751. See V. 79, p. 2751.)

United Shoe Machinery Co.—Incorporated in Feb., 1899, in N. J., V. 68, p. 333, 430; V. 74, p. 430; V. 75, p. 851; V. 77, p. 255. Stock, common, $12,000,000; outstanding, $11,930,000; preferred, nonassessable, 6 per cent $12,500,000; par, $25; outstanding, $9,936,500. Balance sheet Mar. 1, 1902, V. 74, p. 935. International Goodyear 6s, unexpired, assumed, $100,000.

DIVIDENDS.—First dividend, ½ per cent on preferred and ⅔ per cent on common, paid April 15, 1899. V. 68, p. 525. On common, July, 1899, to Jan., 1905, inclusive, 2 p. c. yearly; 2 p. c. prefd., July, 1899, to Jan., 1905, inclusive, at 6 p. c. per annum, payable quarterly. Annual statement March, 1904, V. 78, p. 1439.

President, Sidney W. Winslow; Boston; Treas. and Gen. Man., Geo. W. Brown; Secretary, Louis H. Baker, of Boston. Albany Bldg., Boston, Mass.—(V. 77, p. 2-55; V. 78, p. 1171, 2439; V. 79, p. 969.)

United States Coal & Coke Co.—ORGANIZATION.—Name was changed from United States Oil Co. on June 2, 1902, and the leland Creek Coal Co. of West Va. absorbed, per plan, V. 74, p. 1146. Owns in fee 30,000 acres of timbered coal lands in Logan and Mingo counties, West Va., and is building a 10-mile rail road. In Jan., 1904, oil properties were sold. V. 77, p. 2163; V. 78, p. 246.

Stock increased June, 1902, from $2,500,000, to $6,250,000; outstanding, June, 1902, $2,500,000; par $25. Dividends: 2 p. c. (75 cents extra) per share paid April 1, July 1 and Oct. 1, 1899; 1900, Jan. 1, $1 25 (of which 50c. extra); Apr. 2, 50c.; July 2, 50 cts.; Oct. 2, 50c. None since to July, 1904. V. 77, p. 1502-03; V. 77, p. 2158. President, Albert F. Holden, Cleveland, O.; Sec'y and Treasurer, F. W. Batchelor, 115 Nassau St., N. Y. Vernon-Woodberry Incomes was passed in Aug. 1902, 2½ p. c. paid. V. 75, p. 247, 347; V. 76, p. 439; V. 77, p. 404; V. 78, p. 828.

United States Cotton Duck Corporation.—ORGANIZATION.—Incorporated in New Jersey on June 24, 1899, per plan V. 69, p. 77, p. 990, 1041, to control the Mount Vernon-Woodberry Cotton Duck Co. (see list 14 mills. V. 69, p. 129), etc. V. 72, p. 1140; V. 76, p. 1038.

STOCK.—Authorized, $15,000,000 each of common and 6 per cent cumulative preferred, as reduced Dec. 15, 1904, to $10,000,000. Common stock outstanding, $10,000,000. The Jan., 1902, Jan. and July, 1903, and Jan., 1904, quarterly dividends on the Vernon-Woodberry incomes was passed; in Aug. 1902, 2½ p. c. paid. V. 75, p. 247, 347; V. 76, p. 439; V. 77, p. 404; V. 78, p. 828.

DIVIDENDS.—On pref., 3 p. c., paid Sept. 15, 1902; on Mar. 25, 1904, 3 p. c. paid from earnings of 1903. V. 78, p. 828.

EARNINGS.—Report for the 6 months ending June 30, 1904, in V. 79, p. 791, 966, showed net earnings of U. S. Cotton Duck Corp., $152,299; int. and rents, $3,236; expenses, $68,335; bal., $86,544. Net earnings of Mt. Vernon Co. over repairs, etc., were $8,584. V. 79, p. 791.

REPORT.—Report for calendar year 1903, V. 78, p. 817, showed net earnings of U. S. Cotton Duck Co., $236,000; int. and rent, expenses, $101,736; bal., sur., $133,713. Surplus earnings of Mt. Vernon Company over interest were $103,538 (but see V. 77, p. 1750.) Chairman of Board, S. Davies Warfield, Md. Pres., Robert Oliver. Continental Trust Building, Baltimore, Md. Directors and officers, V. 74, p. 931. V. 76, p. 216; V. 78, p. 828.—(V. 79, p. 966, 1026.)

United States Reduction & Refining Co.—Incorporated in 1898 under the laws of Maine. Absorbed ten companies named in V. 66, p. 1003, producing over 90 per cent of the commercial envelopes in the United States. Output 170,000 daily capacity. Stock, $10,000,000; of daily. Stock, $1,000,000 com., issued $750,000; par, $100; pref., $3,750,000; par, $100. Mortgage bonds, $500,000. V. 66, p. 1003; V. 67, p. 179. Debentures, $200,000, due $25,000 yearly. V. 74, p. 385. Dec., 1898, paid 2 p. c. on pref.; June, 1899, to Sept., 1901, incl., 7 p. c. per ann.; 1902 to 1904, 4 p. c. per ann. (7 p. c. in 1903). V. 78, p. 1439.

Report for year ending June 30, 1904, with balance sheet, in V. 79, p. 785, showed: Net profit, $572,091; int. on bonds, $130,729; pref. div., $262,500; com. div., $200,000; sink. fund, $30,000; bal., sur., $148,862.

OFFICERS.—President, C. H. Hitchins; Treas., Wm. O. Day, Springfield, Mass. Sec., W. Wharfield, Springfield, Mass. Directors Sept. 1903, V. 77, p. 774.—(V. 77, p. 774; V. 78, p. 1227; V. 79, p. 785.)

United States Mortgage & Trust Co.—Chartered in 1871. Formerly *U. S. Mortgage Co.*; present name assumed Feb. 23, 1895.

STOCK.—Capital stock is $2,000,000; outstanding, $1,500,000; undivided profits July 1, 1904, $586,095. DIVIDENDS.—In 1894, 6 p. c.; '95, 8; '96, 6; '97, 6; '98, 7½; '99, 10; 1900, 10; 1901, 12; 1902, 15; 1903, 15; 1904, June, 5 p. c. 15 p. c. in 1904.

BONDS.—The series of mortgage trust bonds, $1,000,000 each, are secured by deposit with trustee of first mortgages on improved city real estate in amounts at least equal to the bonds outstanding. See application to list $5,000,000 bonds in V. 67, p. 487.

OFFICERS.—President, George W. Young; Vice-Presidents, George M. Hunting and Clark Williams; Treas., Carl G. Rasmus; Sec., Calvert Brewer.—(V. 75, p. 81, 347.)

United States Reduction & Refining Co.—Incorporated in New Jersey on May 31, 1901, to acquire and operate certain plants from ore obtained chiefly from Cripple Creek District, Col. Official statement showing properties owned, etc., V. 74, p. 832.

STOCK AND BONDS.—Authorized, common, $6,000,000 (also as to assets) 6 p.c. non-cum., $4,000,000; par of shares, $100; outstanding, common, $5,918,300; preferred, $3,945,800. Bonds (all outstanding), $3,000,000 5% 20-year gold 5s, due July 1, 1923, but subject to call at 110 as a whole or for a sinking fund of $50,000 annually; Continental Trust Co., N. Y., trustee; int. paid at Kessler & Co., 54 William St., N. Y.

DIVIDENDS.—On pref., 1¼ p. c. quarterly, July, 1901, to Oct., 1903; both inclusive, 1¼ p. c. quarterly; none since to Apr., 1904; V. 77, p. 2396; V. 78, p. 1279. On common, Apr. 1 to July 1, 1903 both inclusive, 1 p. c. quarterly; none since to Apr., 1904. Checks mailed.

REPORT for year ending Aug. 1, 1904, given in V. 79, p. 2453, showing net earnings (over improvements, etc.) $399,337; int. on bonds, $180,000; pref. div. (1¼ p. c.), $59,187; bal., sur., $160,150.

President, Chas. L. Tutt; Vice-Pres. and Mgr., Chas. M. Mac Neill; Sec. and Treas., Spencer Penrose. Office, 49 Wall St., N. Y.—(V. 77, p. 687, 790, 802 (V. 78, p. 1279; V. 79, p. 1283. 2453.)

Virginia Iron Coal & Coke Co.—ORGANIZATION.—Owns furnaces at Roanoke, Pulaski, Buena Vista, Radford, Graham, Max Meadows and Reed Island, Va.; Bristol and Johnson City, Tenn., and Middlesborough, Ky.; Radford Pipe Works, Radford, Va.; Crescent Horseshoe Works, Max Meadows, Va.; steel works at Middlesborough, Ky., and certain foundry and machine works. Also owns about 132,000 acres of coal lands, and owns and controls about 209,000 acres iron ore and timber lands, together with half of the $2,000,000 capital stock of the Virginia & Southwestern Ry., Inman, Va., coal mines to Mountain City, Tenn., etc., 134 miles. V. 68, p. 675; V. 69, p. 338; V. 70, p. 1179. Proposed extension over timber tier Virg. & Southeastern Ry., V. 80, p. 226. See application to list, V. 76, p. 272.

Stock authorized, $10,000,000, all common; outs anding, $8,641,000; par $100. Bonded debt paying, V. 75, p. 383, 736. $6,000,000 of bonds received for Sept., 1903, coupons was paid on May 1, 1903 Of the 1st 5s, $2,737,000 have been cancelled, the $8 29,000 unissued being held to retire prior lien bonds, viz.: $557,000 for Terre Haute & Indianapolis fund 6s, due Oct. 1, 1938, subject to call at 105 (Certin. Trust Co., N. Y., trustee). Report for year ending June 30, 1903, was in V. 76, p. 1703, showing def. after interest charges, $30,000. President, Henry K. McHarg, N. Y. Office, Bristol, Tenn. (V. 75, p. 1703; V. 80, p. 226.)

Wells Fargo & Co. (Express), was incorporated under the laws of Colorado February 27, 1892, on July 1, 1904, operated on 41,640 miles of railroad, 1,451 miles of stage and 5,348 miles of steamboat routes; total, 48,439 miles; and employed 8 per cent nearly were paid for many years, but the semi-annual dividend paid in July, 1894, was reduced to 3 p. c.; 1895, to Jan., 1905, 6 p. c. yearly (3 J. &J.) and in Jan., 1902, 2 p. c. and in July, 1902, and since to V. 79, p. 1703, 1 p. c. extra semi-annually. Chairman, E. H Harriman. Directors Oct., 1902, V. 75, p. 621, 803.—(V. 75, p. 621, 803.)

Welshach Co.—ORGANIZATION.—Incorporated in New Jersey Apr 28, 900, as a consolidation per plan (V. 70, p. 898) of the Welsbach Light and Welsbach Commercial Companies. The United Gas Improvement Co. underwrote the plan and owns $1,500,000 par $2,500,000.

DIVIDENDS.—2 p. c. paid June, 1901; in 1902, June, 2 p. c.; in 1903, Sept., 2 p. c.; in 1904, Sept., 2 p. c.

BONDS.—Of the $7,000,000 gold 5s (Provident Life & Trust Co., Philade phia, trustee) $409,000 reserved for working capital, etc.

REPORT.—For year ending May 31, 1904, profits were $524,162; in terest and sinking fund, $431,660; charged off, $12,701; dividend, 2 p. c., $70,000 bal., sur., $9,801. (V. 75, p. 1703; V. 80, p. 226.)

Pres., Sidney Mason; Sec. and Treas., Lewis Lillie. Office, N. W. cor. Broad and Arch Sts., Philadelphia.—(V. 77, p. 628; V. 79 p. 1026.)

Westchester Lighting Co.—See Consolidated Gas Co. of New York

Western Anthracite Coal & Coke Co.—Incorporated under the laws of Colorado in October, 1901. Owns and controls 7,000 acres of undeveloped anthracite coal land in Colorado. Acquired the properties of the Anthracite Coal Co in 1902. Has under construction an anthracite coal breaker of 2,000 tons daily capacity, 150 coke ovens, and necessary equipments, to reach the Santa Fe and Colorado Southern railroads. Will begin to make shipments in 1904 Stock (par $100), 7 p. c. cumulative preferred, $1,250,000; common, $1,250,000. (V. 77, p. 1220; V. 78, p. 1220.)

OFFICERS. President, W. E. Pedrick; Secretary, W. D. A. Rose; Treasurer W. C. Tegethoff.

DIRECTORS.—C. Ingstrand, Geo. C. Manly Simeon F. Sullivan, A. A. Miller, W. C. Tegethoff, W. E. Pedrick, H. M. Brigham

Western Telephone & Telegraph Co.—Owns 77 per cent of the Cleveland Telephone Co., 51 per cent of the Northwestern Telephone Exchange Co. and 83 per cent of the Southwestern Telegraph & Telephone Co., 91 per cent of the Western Telephone Co. and all the $1,200,000 stock of the Postal Telegraph Cable Co. of Texas. These companies operate in Ohio, Minnesota, North and South Dakota, Texas, Arkansas and Louisiana. Incorporated under laws of Maine. Am. Bell Co., which owns the bal. of the stock of the three first named

ORGANIZATION.—Incorporated in N. J. on Jan. 22, 1902, and purchased, per plan in V. 73, p. 1220, 1,200 shares of the Postal Telegraph & Telephone Co. V. 74, p. 271, bankrupt but not foreclosed. The Amer. (Bell) Telephone & Teleg. Co. owns control V. 76, p. 956. The Mutual Telephone Co. recently controlled was sold in foreclosure to other parties on Nov. 4, 1903 V. 77, p. 1750.

DIVIDENDS.—Div. on pref. Aug., 1902, to Feb., 1904, 4% yrly. (F&A), in Aug., 1904, 2% p. c.; in Feb., 1905, 2% p. c.

BONDS.—All the old bonds except $434,000 were retired. The new bonds are secured by stock and bonds owned. Seeliist, V. 74, p. 893. Outstanding bonds of proprietary company:

Postal Telegraph Cable Co. of Texas 1st 5s, due Jan. 1, 1928, guaranty of interest and sinking fund (sufficient to retire bonds at maturity) assumed on purchase Mar. 31, 1903. V. 76, p. 838.

REPORT.—Report for year ending Jan. 31, 1904, with balance sheet, in V. 78, p. 1220, showed: total income, $1,238,221; net revenue above depreciation, $670,260; interest, $631,141; dividends (4 p. c.), $160,000; sur., $59,631. Office, 243 Washington St., Jersey City.—(V. 78, p. 1220.)

Westinghouse Machine Co.—ORGANIZATION, ETC.—Incorporated in Pennsylvania in 1891; manufacturers of steam engines, steam turbines, gas engines and Roney mechanical stokers, under Westinghouse patents. Stock was formerly part preferred, but is now all of one kind In April, 1903, stockholders guaranteed $1,000,000 new stock at $100 per $50 share, raising the amount outstanding to $,000 000. V. 74, p. 101; V. 76, p. 736. Dividends at 6 p. c. yearly (Q.-J) were paid to Oct., 1902, inclusive; in Jan., 1903, 10 p. c.; in 1904, 7 p. c. (V. 78, p. 1220.) The Westinghouse Foundry Co. plant is 17 miles east of Pittsburg V. 75, p. 398; V. 79, p. 2752.

BONDS.—Of the $1,500,000 5 p. c. gold debentures, $350,000 reserved to retire 6 per cents due 1905-1914. V. 69, p. 854. (See also V. 69, p. 892; V. 69, p. 1252. President, George Westinghouse; Vice-Pres., E. E. Kelley; Treas., T. H. Schmidt; Sec., Charles Gould. Office and works, East Pittsburg, Pa.—(V. 76, p. 756; V. 75, p. 2752.)

Wilkesbarre Gas & Electric Co.—Stock, $1,500,000; par of shares, $100. First general 5-year gold 5s ($3,000,000 authorized issue), due Jan. 1, 1955. but subject to call at 110 and interest on 3 months' notice; int., J.&J., at Fidelity Trust Co., Philadelphia. Of the $1,000,000 outstanding in 1904, $500,000 was sold in 1905; of the remaining bonds, $1,053,000 is reserved to retire, for $, the underlying bonds; all subject to call at 110 and interest. Will not return requirements. See V. 80, p. 226. President, Robt. L. Forr st; Sec. and Treas., J. S. Office, Wilkesbare, Pa.—(V. 80, p. 226.)

RAILROAD COMPANIES.

SUPPLEMENTARY—See also Tables Pages 253 to 394.

Arkansas Midland RR.—Owns from Helena, Ark., to Clarendon, 47 miles. Capital stock, $500,000; bonds, $500,000; both paid in 1895-6. 1-38 per cent; in 1896-7, 74 p. c.; in 1897-8, 1-92 p. c.; in 1898-9 (f); in 1899-0, 0-61 p. c. In 1901 entire stock was acquired by Mar. Ste. Louis Southwestern. V. 72, p. 1224. At the time of the Bonds, $176,000 first gold 6s, due July 1, 1911, subject to call at 110; int. J.&J., Year 1903, gross, $128,041; net, $72,684; interest and taxes, $15,489. President, George J. Gould.—(V. 72, p. 935.)

Calgary & Edmonton Ry.—Owns Calgary, Canada, to Edmonton, Can., 191 m., and to Fort McLeod, Can., 104 m.

In Feb., 1903, a new charter was granted to Settle (which owns entire $1,000,000 stock) for 99 years was ratified, under which the 6 p. c. bonds ($1,120,000) were exchanged on an equal amount of debenture stock, on which interest is guaranteed at the rate of 3 p. c. Retention of the lease the principal of the bonds will be paid at par or a further lease entered into. V. 76 p. 434; V. 77, p. 1224. The stockholders voted on Sept 20, 1904, to issue bonds to build the Lacombe and Wetaskiwin branches, each about 70 miles, under construction. V. 79, p. 1027, 1265 In Jan., 1905, it was proposed to apply for authority to issue bonds on bridges over Saskatchewan River to an amount not exceeding $1,00 000, to lease the same to the Canadian Pacific RR. etc. V. 80, p. 16.

Government subsidy is $16,000 per annum till July, 1911. Land grant 1,888,448 acres, of which 407,402 acres unsold held by Government as security for cash subsidy. In 1902-03, gross, $687,726; net, $261,1 ; in 1903-04, gross, $1,077,p. 509,1234; V. 79, p. 1026, 1164.

Chicago Lake Shore & Eastern Ry.—Embraces 159·04 miles of track, connecting the various works of the Illinois Steel Company at Chicago, Joliet and Milwaukee with diverging trunk lines, and also with steamship lines, stone quarries, industrial establishments, etc; also by trackage rights over 149·54 miles of roads reaches the coal fields of Illinois and Indiana and Joliet, Ill., handling heavy South Chicago and these points a large traffic for the Illinois Steel Co. The stock, $600,000, and the bonded debt ($3,230,000) are owned by the Federal Steel Co., and thus controlled by the U. S. Steel Corporation.

Equipment, October, 1904: Locomotives, 71; freight cars, 4,148; cabooses, 11; sandry road cars, 169.—(V. 67, p. 428, 483).

Gulf & Inter-State Railway of Texas.—Port Bolivar to Galveston Bay, to Beaumont, Texas, 70 miles, was owned, of which 27 miles from Port Bolivar to High Island was washed away by flood in 1900. Stock, $1,000,000, authorized and reported, 1903, 1904. New York Co., Galveston, is trustee under 1st mtge , which secures $829,000 of 20-year 5s, due 1915; V. 74, p. 820. Capital stock, $71,000. Year ending June 30, 1903, gross, $15,760; net from oper., $2,000. V. 76, p. 1249; V. 71, p 182, 698. On Mar 13, 1904, receiver was discharged; V. 78, p. 1167. President L. P. Featherstone, Beaumont, Tex.; 1st Vice-President, F. M. Hubbell, of Des Moines, Ia.; Sec., L. L. Featherstone; Treas., John W. Campbell—(V. 74, p. 728, 1308; V. 75, p. 342; V. 77, p. 823; V. 78, p. 820, 1167.)

Hudson & Manhattan RR.—To construct a double-tube tunnel to be used by trolleys, under the Hudson River from the Pennsylvania RR. station, Jersey City, to terminal station covering two blocks west side of Church St., New York, between Fulton and Cortlandt. New York Franchises in New York have been granted. Terminal facilities in Jersey City will be afforded by Penn. RR., whose trains for down-town section of Lower New York will be handled by tunnel. V. 79, p. 102. Incorporated in March, 1903. V. 76, p. 705, 752. In Jan., 1905, the Hudson Companies acquired control of the company, also of the New York & Jersey RR., which is building a tunnel from Jersey City to Christopher Street, and will finance their completion V. 80, p. 163. Stock authorized, $3,000, 00. Office, 30 Church St. V. 77, p. 1035. President, W. G. McAdoo; Vice-President, W. G Oakman; Treasurer, H. A. Murray; Secretary, C. W. King.—(V. 78, p. 102; V. 80, p. 163.)

Indianapolis Southern Ry.—In Sept., 1904, the Illinois Central acquired the road projected from Indianapolis to Bloomington, 53 miles, of which Indianapolis to Bloomington, 53 miles, was about completed in order to form, in connection with its Effingham division, Effingham to Switz City, 53 miles, a line from Indianapolis to Louisville. V. 79, p. 968, 1642. Stock $2,000,000, all of one class. Bonds ($5,000,000 authorized) are without limit as to issue, and of any 10-year period. President, Stuyvesant Fish.—(V. 79, p. 2747).

Interoceanic Railway of Mexico, Limited.—Vera Cruz to Mexico City, Mex., 342 miles; Los Reyes to Puente de Ixtla, 73 m.; La Junta to Tlacualpan, 72 m.; San Lorenzo to Oaxaca, 178 m., and Cuautle to Atencingo, 42 m., opened June, 1903, other, 18 miles; total, 675 miles.

In Nov., 1901, the Mexican Eastern Ry., Limited. was formed, with $10,000 share capital, all owned by the Interoceanic, and purchased the narrow-gage line from Puebla to Esperanza 98 miles, and built from Virreyes to San Nicolas, 61 miles, the whole being leased for 80 years for a rental sufficient to meet the general expenses and interest on the debenture stock of the whole. This road has been issued for purchase and extension of the road, and in addition, other lines have been projected to relieve the debenture issue. The company will have the right after June 1, 1914, to purchase the Mexican Eastern Ry. by redemption of debenture stock. V. 73, p. 1263.

ORGANIZATION.—In 1896 reorganized per plan in V. 62, p. 364. In 1901, $3,000,000 Mexican Gov't assumed by purchase. V. 75, p. 795.

The Nat. RR. of Mexico in 1903 acquired practical control, owning $1,038,400 of the $2,000,000 stock, and $1,000,000 of ordinary and $1,492,000 cumulative preferr·d stock. V. 76, p. 1192; V. 77, p. 769. Consolidation with the National Company was authorized in 1903.

SECURITIES.—Dec. 14, 1900, of $1,300,000 4½ p. c. 2d debentures stock was authorized. See circular, V. 71, p. 1120, as to rights, etc. Of the second debenture stock $150,000 was sold to the shareholders until $1,000,000 of the preferred stock (which has been at times unissued for Nat RR of Mexico, as above stated), to retire the $735,-391 seven per cent "A" debenture stock called for payment on Mar. 1, 1901. V. 75, p. 907; V. 76, p. 1192.

EARNINGS.—11 mos., 1904 ..... Gross earnings, $5,654 575; net, $1,242,769
Jan. 1 to Nov. 30. 1903 ..... Gross, 4,989,520; net, 1,129,563

Year ended June 30:	*Gross*	*Net.*	*Net in £.*
1903-04	(Mex.) $6,020,555	(Mex.) $1,494,037	£147,672
1902-03	(Mex.) 5,224,396	849,509	65,439

Net revenue account for 1903-04 showed $81,042. int. on 4½ p. c. second pref. stock, $55,250; 2d pref. stock, $1,492,000, 2 p. c., $29,-167; bal., carried forward, $1,125. Sec., C. E. Scruby; Treas. Friedrichsen, 9 New Broad St., London. (V. 78, p. 287; V. 79, p 2588.)

Mexican Railway, Limited.—Mexico City to Vera Cruz, 264 miles; Puebla branch, Apizaco to Puebla, 29 miles; Pachuca branch, Ometusco to Pachuca, 28 miles; total, 321 miles.

ORGANIZATION.—Incorporated Aug. 30, 1864, as Imperial Mex. Ry.

DIVIDENDS on Ord. (1897, '98, '99, 1900, 01, '02, '03, 1904.
1st pref. (p. c.) 2 2½ 3½ 3⅜ 2⅞ 1⅜ 2 5⅜

EARNINGS.—Jan. 1 to Dec. 24, 1904, 11¾ months (Mexican currency) Gross, $8,795,940; in 1903, $8,145,000; in 1902, $7,800,000; in 1901, $6,-1904, gross, £3, 50,3-7; net, £1,402,118, against £ ,000,940 in 1903; total net revenue, £136,875; deb. interest, £60,000; adding balance last year, £1,273; and deducting £77,000 for 2d pref. dividends leaves £2 32 to be carried forward. For year 1903, gross, $,516,861, against $5,1 ,779 in 1902; net above oper. expenses, $2,196,398; total net revenue, $201,241, deb. interest, $120,000; bal., $81,241.

Secretary, John T. Denniston, London, Eng. London offices, 45 New Broad St., E. C.—(V. 66, p. 1004.)

Mexican Southern Railway, Limited.—Puebla to Oaxaca, Mex., 228 m.; sidings, 11 m.; all narrow-gage; branch, 32 m., Tehuacan to Esperanza; other, 3 m.; total, 262 m.

ORGANIZATION.—Chartered in 1889. Concession was commuted by payment in 1892 by Mexican Government of $8,000,000 6 per cent 50-year silver Mex. Govt. bonds, which will be called for payment on July 31, 1905. The road passes June 30, 1905, by the last instalment payment, except for stations, rolling stock, etc. V. 79, p. 2642. In 1896 reorganized per plan in V. 63, p. 220.

SECURITIES.—The 1st debenture stock will be redeemed Feb. 1, 1905, at 110 per cent from proceeds of $8,000,000 Mexican silver bonds, deposited under trust deed. V. 79, p. 2642; V. 80, p. 222. Interest on old debenture is payable only out of earnings. Feb. 1, 1904, 1% p. c. On ordinary shares 1 p. c. was paid for year ending Mar. 31, 1897, year 1897-8, 1¼ p. c.; 1898-9, 1¼ p. c.; 1899-0, 2½ p. c.; 1900-1, 2½ p. c.; 01-2, 2½ p. c; 02-3, 2 p. c.; 9 mos. end. Dec. 31, 1903, 1¾ p. c. paid May, '04.

EARNINGS.—For 9 mos. ending Dec. 31, 1903, gross, £72,72 ; net, £28,236; total net income, including interest on $8,000,000 Mex. Govt. subvention bonds, etc., £62,069; charges, £40,41 ; div. (1¾ p. c.), £18,750; bal., forward, £10,466; bal., £3,367. In year 1902-3 gross, $81,054; net, £27,372. Jan. 1, 1904, to Dec. 21, 1904, 11¾ mos (Mexican), gross, $1,141,475; in 190 , $1,010,786.

OFFICERS.—Chairman, G. E. Paget; Sec. Thos. Linton. 53 New Broad St., London, E. C.—(V. 63, p. 1112; V. 79, p. 2642; V. 80, p. 222.)

Mineral Range RR.—Houghton, Mich., to Calumet, Mich., 14 miles; Hancock to Fulton, 21 miles; branches, 27 miles; South Range extension, Keweenaw Bay to Michigan Mine, 39 miles, opened Dec. 24, 1900; trackage, 22 miles; Mohawk RR. operates 17 miles; total, 140 miles, all standard gauge. On June 1, 1901, the Hancock & Calumet RR. was merged (V. 73, p. 785). In year 1895 paid dividends 104 p. c.; in 1896, 7 p.c.; 1897, 7 p. c.; 1898, 8 p. c.; none since to 1903. In Mar., 1903, authorized stock was increased to $1,200,000; outstanding, $1,085,000, par $100.

BONDS.—Consols for $77,000 are reserved for $11,100 old bonds. Of the $593,000 outstanding, $339,000 are 5s; the Canadian Pacific on June 30, 1904, owned the remaining $254,000 (which are 4s), and the $1,000,000 general mtge. 4s are reserved for future issues as to interest. V. 75, p. 554. See V. 73, p. 556, 616; V. 73, p. 785. Of tonnage in 1903-4 84 p.c. was coal, mining products.

EARNINGS.—For 5 months ending Nov. 30:

5 mos.	Gross.	Net.	Other inc.	Charges.	Balance.
1904.....	$594,311	$304,429	$6,758	$402	sur. $310,785
1903.....	243,335	36,464	279	49,058	def. 12,315

REPORT.—For year ending June 30, 1904, gross, $589,798; net over taxes, $44,667; other income, $756; interest, $83,608; deficit, $38,185.—(V. 73, p. 785.)

Minnesota & North Wisconsin RR.—Scanlon, Minn., northeast 50 miles to timber lands in St. Louis County; branches (opened November, 1904), 8 miles; extension from Scanlon to Iron Range RR., 12 miles. Stock authorized, $350,000. Bonds mature $30,000 yearly on January 1 to 1907 inclusive, and balance on Jan. 1, 1908, and are guaranteed as to principal and interest, by the Messrs. Brooks Brothers and M. J. Scanlon, and cover in addition to road 20,000 acres of land in Pine County and Minnesota, deposited with the Minnesota Loan & Trust Co., of Minneapolis, is mortgage trustee. V. 74, p. 379. For year 1903-04, gross, $237,158; net, $89,756; chgs. $36,896. Pres., D. P. Brooks; Sec., Minneapolis. (V. 74, p. 379.)

Muscatine North & South RR.—Muscatine, Iowa, to Elrich on Iowa Central, 28 miles, with which has traffic contract. In March, 1903, Chauncey Keep of Muscatine purchased for $100,000 the purchased at foreclosure sale on Dec. 15, 1904, by Henry Jayne, representing the bondholders. Stock, $450,000; par, $100. Year 1902-3, gross, $48,262; def. under taxes, $1,070. President, Walter M. Gerham, Phila.—(V. 79, p. 2697, 2796.)

New Brunswick Coal & Ry.—Norton Station (on Intercolonial Railway) N. B., to Grand Lake, N. B., 46 miles, opened 1888. Name changed from Central Ry. of New Brunswick early in 1904. Stock, $900,000, all outstanding. Bonds issued, $540,000 fifty-year coupon 6s ($1,000 each), due Dec. 1, 1937, int. J. & D. payable at the Bank of N. Y., London, England, and St. John, N. B.; Central Trust Co., N. Y., trustee. Year ending June 30, 1902, gross, $72,362; def. under operating, $29,394. Pres., C. N. Skinner; Sec., F. B.—V. 63, p. 1000.

New Jersey Terminal Ry.—Owns road extending from a point in Carteret, N. J., to a connection with the Perth Amboy & Woodbridge branch of the Pennsylvania RR., 2.46 miles. Stock, $100,000 outstanding; par of shares, $100. Bonds, see table above. President, Edward S. Savage; Sec., John Robbins, Jr., all of N. Y.; Treas., W. H. Corbin. Office, Carteret, N. J.—(V. 76, p. 865, 1144.)

Northern Consolidated Holding Co.—

ORGANIZATION.—Incorporated in Ontario, Canada, late in 1903. Holds a majority of the stock of the Toronto Grey & Bruce Railway of Canada (which see below); also of the Montfort & Gatineau Colonization Ry., Montfort Lake to Arundel, 27 miles, opened in 1904, and to be built from St. Jerome to St. Sauveur, 13½ miles, and of the Chateauguay & Northern Ry., Joliette to Montreal, 36 miles.

Control will be held by Canadian capitalists and Grant Northern Ry. of Canada interests, ensuring the operation of the two systems practically as one property.—V. 76, p. 700. Stock authorized, $8,000,000, all of one class. President, Hon. R. Laurier; Sec.-Treas., William Bain. (V. 76, p. 704.)

Ohio Lake & Western Ry.—Owns Bellaire, O., to Mill Run, O., 11 miles; made standard gauge in 19¼; trackage to Zanesville, 1 mile. Also owns majority stock of International Coal Co., holding 25,000 acres adjoining road. Successor, Jan. 1, 1903, to Bellaire Zanesville & Cincinnati RR. In Jan., 1905, J. K. Geddes was appointed receiver, bond interest being in default; control reverted to the original owners, including S. L. V. Wood field. (V. 78, p. 2796.) Stock, $1,000; common, $3,000,000; pref.; 6 p. c. non-cum., $2,000,000; par of shares, $100.—V. 76, p. 48, 102.

LATEST EARNINGS.—5 mos. 1904.....Gross, $93,375; net, $22,768.
July 1 to Nov. 30. 1903.....Gross, 93,687; net, 23,696

In year ending June 30, 1903, gross, $210,267; net, $52,914.—(V. 79, p. 2026; V. 80, p. 1653.)

Sierra Railway (of California).—Owns road from Oakdale on line of Southern Pacific, to cartera, Tuolumne County, 58 miles; Branch, Standard on to Knights, 19 miles; owned 1 locomotive, 2 cars. Stock authorized, $5,000,000; issued, $2,760,000. The stockholders voted Sept. 7, 1904, to increase the stock to $5,000,000, of which $633,000 were exchanged for the outstanding $1,266,000 second mortgage bonds at the rate of one new for two of the old bonds, the remaining $2,367,000 to be issued in future requirements.—V. 79, p. 270. For year ending June 30, 1903, gross, $373,413; net, $206,; 385; int., taxes, etc., $85,830; bal., sur., $120,555. Prest., T. S. Bullock; Secy. & Treas., S. Friedman, all of San Francisco.—(V. 79, p. 270.)

Somerset Ry.—Owns road from Oakland to Bingham, Me., and branch, 42 m. Extension is proposed from Bingham to Birch Point on Moosehead Lake, 35 miles, to be under construction completed in Oct., 1904. Capital stock is $736,645 (par, $100). Of the as of 1900 Maine Trust & Banking Co. is trustee. Pres., trustee, has authority reserved to retire the 6s at not below par.—V. 70, p. 1096. Bills payable June 30, 1904, $27,500.

EARNINGS.—For year 1903-04: Gross, $124,629; net, $48,074; charges, $19,513; balance, surplus for year, $28,461.—V. 79, p. 906; V. 80, p. 1193.)

South Georgia & West Coast Ry.—Heartpine to Perry, Ga., 77 miles; extension to proposed from Greenville to the Gulf, 50 miles. Stock, $65,000. Bonds, $1,000,000 authorized, of which to be used to pay off present debt; balance for improvements. F. J. Spain, of Quitman, Ga., is mortgage trustee.—V. 76, p. 706. For year ending June 30, 1903, gross, $61,000; net, $15,503; total d-uctions, $9,000. President, J. W. Ogilesby; Treas., C. T. Tillman.—(V. 76, p. 706, 866.)

Southern Illinois & Missouri Bridge Co.—Has under construction a bridge across the Mississippi River at Chester, Ill. to be completed early in 1905, forming a direct connection between the Chicago & Eastern Illinois and Missouri Pacific systems and the South (St. L. I. Mo. & So.) on the east and with the St. Louis Southw., St. Louis & San Francisco and St. L. Iron Mtn & So. on the west. Length to be 2,750 feet, of which 1,170 feet will be of steel concrete arches. Stock, $50,000, all outstanding; $0 p. c. paid in. In Nov., 1901, made a $3,000,000 mort. V. 75, p. 78.—(V. 75, p. 78.)

Union Terminal Ry. of Kansas City.—Owns 3 miles of track at Sioux City, Ia. Successor of Sioux City Terminal Ry. & Warehouse, foreclosed in 1899. V. 70, p. 1292. Does switching on a wheelage basis. Stock $2,000,000, of which $1,870,250 outstanding, all leased to the old bondholders. Over two-thirds of the stock has been deposited in a voting trust for five years. V. 71, p. 31. No bonds. For year end. Feb. 29, 1904, gross, $67,727; oct. under oper. exp., $7,961; taxes and rents., $13,486; bal., det., $21,448. Pres., Sydney L. Wright; Gen. Mgr., S. B. Josselyn; Secretary, Philip Doane.—(V. 78, p. 1144.)

Velasco Brazos & Northern Ry.—Road from Anchor to Velasco, Tex., 20 miles. In Sept., 1903, interested parties of the Denison Bonham & New Orleans acquired control. V. 77, p. 825. Stock authorized, $200,000; in Feb., 1902, obtained authority to issue $200,000 bonds. V. 74, p. 207. For year 1902-03, gross, $41,857; deficit under oper. exp., $1,870.—(V. 74, p. 207; V. 79, p. 343; V. 79, p. 825.)

Warren & Corsicana Pacific Ry.—Warren to Campwood, Tex., 20 miles; extension projected from Warren to Corsicana, about 150 miles. Stock, $100,000; par of shares, $100. In Nov., 1901, application was made for authority to issue bonds at $15,000 per mile. President, J. T. Campbell of Houston, Tex.; Treas. and Gen Man., I. L. Campbell; Secretary, V. W. Campbell. For year ending June 30, 1903, gross, $36,892; def. under oper. exp., $11,443.—(V. 77, p. 1226.)

Washington & Franklin Ry.—Hagerstown, Md., to Quinsonia, Pa., 14 miles; line was built in 1901 and extended from Quinsonia to Zumbro, 5 miles. The line is leased to Western Md. for interest on bonds and 5 p. c. on $150,000 stock. The Reading Trust Co. is mortgage trustee.—(V. 72, p. 676; V. 79, p. 2796.)

White Pass & Yukon Ry.—Owns a narrow-gauge line 110 miles in length, extending from Skaguay Harbor, Alaska, to White Horse. (V. 68, p. 336; V. 67, p. 1162, 1163.) For connections between White Horse and Dawson City. V. 73, p. 443; V. 75, p. 1300.

ORGANIZATION.—Incorporated under English Companies Act.

SECURITIES.—Capital stock authorized, £1,700,000 was increased in Mar., 1901. Of the £700,000 new stock, £255,555 will be reserved to retire a like amount of debentures. V. 72, p. 582; V. 74, p. 479.

The consolidated 1st mortgage 5s, debenture stock of 1900 is a £750,000 issue, secured by a first mortgage on the £752,223 bonds and the entire stock of the local companies owning the railway. As to sinking fund, see V. 75, p. 1300.

DIVIDENDS.—First cash dividend of 5 per cent paid Apr. 22, 1901, and also in August a 25 per cent stock dividend, the two together representing the profits of the first two years to June 30, 1901. In 1903, July, 2½ p. c.; in 1904, Jan., 2½ p. c.; July, 2½ p. c.; 1905, Jan., 1¼ p. c.

REPORT.—For year ending June 30, 1904, was in V. 79, p. 2638, showing net profit above interest on debentures and debenture stock, £58,137; brought forward from last year, £14,326; total, £102,463; dividend (5 p. c.), £45,000; bal. sur., £47,463.

Pres., S. H. Graves., MacKinnon Bldg., Vancouver, B. C., Canada. Sec., F. C. Elliott.—(V. 77, p. 2156; V. 79 p. 2638.)

INDEX TO ADDITIONAL COMPANIES.

LATEST ITEMS IN CHRON.	Vol.	Page.
Ala. Consol. Coal & Iron	80	118
Alabama Steel & Wire	79	2796
Alabama Steel & Wire Corp.	79	2796
American Brake Shoe & Foundry Co.	79	2458
American Carsmel	78	1960
American Chicle	79	672
American Confectionery	71	1514
American Cotton Oil	79	2796
Amer Elec. Heating...S.F. July, 1898		
American Laundries	79	2796
American Grass Twine	79	2458
Amer. Italian Steamship	79	2796
Amer La France Fire Eng.	79	2796
American Lime & Stone	73	617
American Lumber	79	96
American Malting & Biograph	79	2796
Amer. Pipe Manufac'rs	78	1236
American Rice	79	553
American School Furniture	78	1760
American Screw	75	1402
American Starch	74	883
Amer. Woodworking Mach.	78	1358
Anaconda Copper	79	2796
Armour & Co.	79	2796
Associated Oil	79	159
Atlas Tack	78	231
Atlantic Transport	79	2796
Baltimore Brick	79	905
Barnhart Bros. & Spindler Mills	75	1514
Boraz Consol. Limited	78	1169
Borden's Condensed Milk	79	2796
Boston Quicksilver	75	630
Brit. Columbia Copper...Ass'm't	78	1358
Brooklyn Borough Gas	79	2796
Brooklyn Gas & Elec. Light	73	618
Butte Electric & Power	79	2796
Calif. Gas & Elec. Corp.	77	Sr. Sec
Canada	79	2796
Canada Furniture	72	481
Carter Crume Co	77	1177
Casein Co. of America	77	886
Central Coal & Coke	79	2796
Central Hudson Steamboat	71	238
Central Leather	79	2796
Chicago Pack. & Provision	78	754
Chicago Pneumatic Tool	79	1273
Cincinnati Edison Electric	74	729
Cincinnati Gas & Electric	74	154
City of Chic. Brew. & Malt	77	2262
Cleveland & Sandusky Brew.	77	2262
Columbia River Car Link-belt	76	178
Columbus (O.) Edison	76	1146
Consol. Coal of Baltimore	79	2796
Computing scale of America	77	483
Consol. Tobacco pref. & com.	79	2796
Continental Cotton Oil	79	688
Continental Tobacco pref.	79	1446
Contra Costa Water Co.	73	345
Corn Exchange	79	2026
Danville Bessemer Co	75	1514
Davis-Daly Copper Co.	79	2459
Deere & Co., Moline, Ill.	76	481
Denver Union Depot	79	494
Dupont (E. I.) De Nemours	79	2796
Eastern Ry. of Mass. & Export	79	2796
Eastman Kodak	78	1496
Electric Corporation	75	1514
Electric Storage Battery Transit	75	1514
Federal Sugar Refining	79	2796
Federal Tube & Steel	79	2796
Flemington Coal & Coke	74	729
Forest Oil Corporation	79	1151
Fowler Bros., Linn.	79	2796
Gottlieb-Bauern. Straus Bros.	79	2796
Great Northern Paper	77	352
Green Consol. Copper	78	2387
Greene Consol. Copper	80	123
Hall (C. M.) Spirelphone	79	1273
Hammond (G. H.) Co	77	2033
Harbison-Walker Refract's	79	2796
Harper & Bros	77	2207
Hocking Valley Coal Assoc'n	79	2796
Breweries	80	1193
Houston Oil	79	2796
Hudson River Telephone	79	2796
Hudson River Water Power	75	1514
Illinois Steel	79	2796
Illinois Tunnel	78	226
International Car Wheel	74	1514
Intern'l Smelt'g & Refining	79	2796
International Pipe Engine	78	1358
Inter Smoke Powder & Chem.	80	1193
Inter State Tel. & Tel. Co.	79	2796
Jersey City Water Supply	74	1514
Jones & Laughlin Steel Co.	79	2796
Kanawha & Hock. Coal & Coke	78	1358
Kansas City Stock Yards	79	2796
Kern Incandescent Gas	79	2796
Kinney Bros.	79	2796
Kirby Lumber	80	1193

LATEST ITEMS IN CHRON.	Vol.	Page.
Knoxville Gas	77	1297
La Belle Iron Works	79	2796
Lanston Monotype Machine	78	2602
Lincoln Gas & Electric	76	95
Louisville Gas Building	79	2796
Manhattan Oil	72	1077
Manhattan Transit	74	1514
Manhattan Typewriter	72	440
Marvine Co	77	1297
Marconi Wireless Telegraph	78	1213
Mexican Central	79	141
Mexican Coal & Coke	78	1959
Michigan Telephone	79	2796
Milwaukee & Chicago Brew.	79	1644
Monongahela Light & Power	79	2796
Montreal Light, H. & P.	76	1033
Mother Lode Coalition	77	2207
National Car Wheel	77	826
National Cash Register	76	1952
National Enameling	79	2796
National Gramophone	76	618
National Novelty Spinning	78	345
National Sugar Refining	72	483
National Transit	79	672
New England Brick Yards	79	2690
New Haven Iron & Steel	79	2796
New Jersey Zinc	74	99
New Orleans Brewing Co	79	2796
New Orleans Gas Light...St'r	Sr. Sys.
Newport Mining & Smelting	79	2796
Nipissing Mining	76	1305
North Am. Chemical Co	79	2796
N. Y. & Ontario Land...S.F.	Jan., 1900
N. Y. & Pennsylvania	79	1123
New York Shipbuilding	75	1305
New York Suburban Water	74	99
N. Y. Transportation	79	2796
North. Ala. Coal, Iron & Ry.	72	242
North American Trust & Pub.	79	2796
Nova Scotia Steel & Coal	79	2690
Ohio Fuel Supply Co	79	2796
Ogden Gas Co. of Chicago	78	1786
Omaha Elec. Light & Power	77	1297
Passaic Steel Co., Paterson	78	976
Paterson Steel & Land Co	78	976
Pennsylvania Furnace	80	226
Penna. Steel Company	78	2387
Pittsburg Brewing	79	2151
Pittsburg Steel Co	79	2796
Pittsburg Stove & Range	79	2460
Pratt, Valve & Const	77	1297
Pressed Steel Car Co	78	2602
Pure Oil	78	976
Quaker Oats	79	2796
Quaker Portland Cement	76	814
Rand Drill Co	79	2796
Railway Automatic Sales	76	33
Rhode Island Coal	79	2796
Reece Buttonhole Machine	78	1396
St. Joseph Water & Power	76	1952
St. Louis Consol. Elevator	79	757
St. Louis Rock & Gravel	79	2796
St. L. Term. Cub. St. & Prop.	79	628
Schenectady Pattern Works	79	2796
Seacoast Packing	76	766
Seattle Gas & Electric Power	79	2796
Sharon Steel	78	1227
Shillito (John) Co. of Cincin.	78	1358
Standard Chain	78	1413
Standard Oil	79	2796
Standard Rope & Twine	79	73
Standard Underground Cable	78	1348
Stanwood Engine	79	2796
Stanwood Steel Car Link	80	189
Stevens Hydraulic Stable Car Link	78	1358
Street Ry. & Illum. Prop.	77	513
Submarine Boat Co.	79	2796
Tacoma Land & Improvem't	77	87
Tennessee Coal & Iron	79	2796
Tidewater Steel	78	80
Torrington Co.	78	2460
Union Brick Co. of New Eng.	76	94
Union Iron & Steel	79	2796
Union Pacific Coal Co. Plan	79	2641
U. S. Bobbin & Shuttle	79	1209
U. S. Cast Iron Pipe & Fdy.	79	2796
United States Glass	79	2454
United States Gypsum	79	164
United States Packing	78	1501
U. S. Pneum. Horse Collar	78	1
United States Printing	75	1305
Utah Fuel	79	2796
Utica Gas & Electric	76	48
Utica Steam Cotton	79	2796
Washburn Wire	77	2033
Washington Coal & Coke	79	2796
White Mountain Paper	79	969
Wisconsin Iron & Steel	79	
Tube	79	484

NEW YORK AND BROOKLYN BANKS. (* State banks.)

COMPANIES.	Par	CAPITAL. Amount.	Surplus & undivid'd profits.†	Period.	DIVIDENDS. 1902.	1904.	Latest.	%
New York	$	$	$					
Aetna	.....	200,000	80,600	See V. 79, p.		188,	1931.	
America*...	100	1,500,000	3,651,200	Q.-J.	20	20	Jan.'05.10	
Am. Exch	100	5,000,000	4,256,500	M. & N.	8	9	Nov.'04.	5
Astor	100	350,000	607,200	Q.-F.	10	20	Nov.'04.	5
Batt'y Park	.....	200,000	1,000	Beg. bus.		Nov.'04.	† 80, 189.	
Bowery*	100	250,000	772,100	Q.-F.	13	12	Feb.'05.	3
Broadway*	25	1,000,000	1,000,000	J. & J.	6	(1)	Jan.'03.	6
Bronx Boro'*	100	50,000	84,100	.....	.....	.....	.....	
Butch's&Dr	25	300,000	121,300	J. & J.	None	6	Jan.'05.	3
Central	100	1,000,000	(e)	J. & J.	6	6	Jan.'05.	4
Century*	100	100,000	65,900	Org. Apr.	'01.	V. 72, p.	755.	
Chase	100	1,000,000	4,175,200	J. & J.	20	16	Jan.'05.	6
Chatham	25	450,000	1,455,200	J. & J.	16	16	Jan.'05.	4
Chelsea Ex.*	100	100,000	62,500	Beg. bus.	Apr.	'03.	V. 76, p.	1006
Chemical	100	300,000	7,644,300	Bi-mthly.	150	150	Jan.'05.	25
Citiz's' Cen.	100	2,550,000	579,600	J. & J.	6	12	Jan.'05.	3
City	100	25,000,000	17,397,900	M. & N.		8	Nov.'04.	4
Coal & Iron	100	500,000	Reorganized see foot note		(d)			
Colonial*	100	300,000	264,800	J. & J.	None	10	Jan.'05.	5
Columbia*..	100	300,000	518,600	J. & J.	8	8	Jan.'05.	4
Commerce	100	25,000,000	11,650,000	J. & J.	8	8	Jan.'05.	2
Con'lidated	100	1,000,000	1,042,700	Org. Jul	y'02;	V. 75,	p. 588,	643.
Cooper Ex.	100	100,000	4,300	V. 76, p.	1170,	1277.		
Corn Exch.	100	3,000,000	3,298,700	J. & J.	14	14	Aug.'04.	7
Discount*	100	100,000	35,100	Beg. bus.	Jul	y,1900	V. 77, p.	121
East River	25	250,000	91,000	J. & J.	8	8	Jan.'05.	3
Fidelity*	100	200,000	126,200	See V.	71, p.	735.	1147.	
Fifth	100	250,000	492,700	J. & J.	12	12	Jan.'05.	6
Fifth Ave*	100	100,000	1,000,000	J. & J.	200	100	Jan.'05.	4
First	100	10000000	15,540,100	Q.-J.	20	20	Jan.'05.	5
Fourth	100	3,000,000	2,955,600	J. & J.	7	7	Jan.'05.	3½
14th Street	100	1,000,000	1,120,000	J. & J.	6	6	Nov.'04.	3
Gallatin	100	1,000,000	2,338,000	A. & O.	12	12	Oct.'04.	6
Gansevoort	50	200,000	1,414,800	J. & J.	None	None	Jan.'05.	4
Garfield	100	1,000,000	1,234,900	Q.-M.	20	20	Dec.'04.11	
Germ'n Am.*	75	750,000	542,700	F. & A.	6	6	Feb.'05.	3
Germ'n Exch	100	200,000	2,596,000	J. & J.	14	14	Jan.'05.	7
Germania*	100	200,000	379,400	M. & N.	6	6	Nov.'04.10	
Greenwich*	25	500,000	537,700	M. & N.	6	6	Nov.'04.	3
Hamilton*	100	200,000	200,000	J. & J.	6	6	Jan.'05.	3
Hanover	100	3,000,000	6,648,600	J. & J.	10	10	Jan.'05.	5
Imp.& Trad.	100	1,500,000	6,697,200	A. & O.	12	12	Oct.'04.	6
Interboro'..	.....	100,000	50,000	Beg. bus.	Dec., '04;		V. 75, p. 2725	
Internat'l*.	100	1,000,000	11,600	Beg. bus.	May	'03	V. 76, p.	1277
Irving	25	500,000	1,091,000	J. & J.	8	8	Jan.'05.	4
Jefferson*	100	400,000	328,900	J. & J.	5	5	Jan.'05.	2½
Leath. Mfr.*	100	600,000	(f)	J. & J.	6	6	Jan.'04.	6
Liberty	100	1,000,000	2,013,100	J. & J.	16	16	Jan.'05.	8
Lincoln	100	300,000	1,365,100	Q.-F.	18	18	Nov.'04.	9
Maiden Ln	100	250,000	1,000	Began bus.		Feb.1,'04	V. 78, p.	682
Manhattan*	50	2,050,000	2,471,200	J. & J.	12	12	Jan.'05.	3
Mkt & Fult.	100	1,000,000	1,122,200	J. & J.	10	10	Jan.'05.	5
Mechanics'	25	3,000,000	2,000,000	J. & J.	7	7	Jan.'05.	3½
Mech. & Tr*	25	700,000	384,600	J. & J.	8	8	Jan.'05.	4
Mercantile	100	3,000,000	4,335,300	J. & J.	8	8	Jan.'05.	4
Merchants'	100	2,000,000	1,777,100	J. & J.	7	7	Jan.'05.	3½
Merch. Ex.	50	600,000	3,6.400	J. & J.	6	3	Jan.'05.	3
Metropolis*	100	1,000,000	1,440,200	J. & J.	10	12	Dec.'04.	6
Monroe's*	100	200,000	177,000	Beg. bus.	Aug.,	'03;	V. 77, p.	229
Mt. Morris*	100	250,000	114,400	M. & N.	8	8	Nov.'04.	4
Mutual*	100	200,000	2,793,100	J. & J.		8	Jan.'05.	4
Nassau*	50	500,000	323,100	M. & N.	8	8	Nov.'04.	4
N. Amst'n	100	500,000	549,000	Q.-J.	32	26	Jan.'05.	6
New York	100	2,000,000	3,000,000	J. & J.	10	10	Jan.'05.	5
N. Y. County	100	200,000	707,100	J. & J.	75	75	Jan.'05.50	
N. Y. N. Ex.	100	1,000,000	890,300	Q.-F.	8	8	Feb.'05.	2
Ninet'h W'd	100	250,000	101,300	Q.-J.	None	None	Jan.'05.	4
N. America	100	2,000,000	2,021,800	J. & J.	8	8	Jan.'05.	4
Northern	100	300,000	1,000,000	Org. in	Apr. '02;	V. 74, p.	1065.	
Oriental*	25	750,000	1,096,900	J. & J.	10	10	Jan.'05.	2½
Pacific*	50	422,700	631,700	Q.-F.	8	8	Feb.'05.	2
Park	100	3,000,000	5,000,000	Q.-J.	19⅔	20	Jan.'05.	5
People's*	25	200,000	418,000	J. & J.	10	10	Jan.'05.	5
Phenix	20	1,000,000	265,800	J. & J.	None	None	July'00.	3
Plaza*	100	100,000	100,000	J. & J.	4	4	Jan.'05.	2
Prod. Exch.	100	1,000,000	491,900	A. & O.	7	7	Oct.'04.	3½
Riverside*	100	200,000	109,100	Q.-J.	8	8	Jan.'05.	4
Royal*	100	100,000	15,500	.....	.....	.....	V. 75, p.	162.
Seaboard	100	500,000	1,430,800	J. & J.	6	6	Jan.'05.	3
Second	100	300,000	1,100,000	J. & J.	12	12	Jan.'05.	6
Shoe & L'th'r	100	1,000,000	381,200	Q.-J.	None	None	July'02.	1
State*	100	100,000	767,200	J. & J.	20	35	Jan.'05.25	
34th Street	100	200,000	1,700,000	Beg. bus.	Oct.	1902;	V. 75, p.	1303
Tw'f'th Ward	100	100,000	126,500	J. & J.	6	6	Jan.'05.	3
23d Street	100	250,000	1,000,000	F. & A.	5	5	Aug.'04.	2½
Union Ex.*	100	750,000	526,200	Beg. bus.	Jan	e,'03;	V. 74, p.	1435
United	100	1,000,000	150,200	Began	business		8 Nov	'04.
Wash. H'ts	100	100,000	141,100	Beg. bus.	Aug.	Sept.	'01; V. 73, p.	422.
West Side*	100	200,000	211,900	J. & J.	12	12	Jan.'05.	6
Yorkville*	100	200,000	298,900	J. & J.	10	10	Dec.'04.	5
Brooklyn								
Borough*	20	100,000	96,200	Org. in	Apr.,	1902;	V. 74, p.	863.
Broadw'y*	100	150,000	350,400	J. & J.	16	12	Jan.'05.	6
Brooklyn*	100	300,000	1,000,000	J. & J.	7	7	Jan.'05.	3½
City	100	500,000	571,620	J. & J.	14	14	Jan.'05.	7
Con. L.&B.*	100	100,000	200,000	J. & J.	2½	2½	Jan.'05.	2½
First	100	300,000	598,000	Q.-J.	16	16	Oct.'04.	4
Manufac'rs'	30	252,000	585,595	Q.-J.	12	15	Jan.'05.	3
Mechanics'	50	500,000	2,200,000	Q.-M.	10	10	Jan.'05.	3
Merchants'*	100	100,000	63,000	J. & J.		3	Jan.'05.	3
Nassau	100	300,000	773,693	J. & J.	16	16	Jan.'05.	8
North Side	100	100,000	111,100	J. & J.	8	8	Jan.'05.	4
Peoples'*	50	100,000	181,800	M. & N.	8	8	Nov.'04.	4
Prosp't Pk*	100	100,000	153,300	Beg. bus.	Oct.	'04.	V. 77, p.	1229
17th Ward	100	100,000	95,300	F. & A.	6	6	Aug.'04.	3
Sprague	100	200,000	239,243	J. & J.	6	6	Jan.'05.	3
Stuyves'nt*	100	200,000	432,700	J. & J.	2½	2½	Jan.'05.	2½
Union*	100	200,000	143,600	J. & J.	5	5	Jan.'05.	2½
Wallabout*	100	100,000	94,000	J. & J.	5	5	Jan.'05.	3

† Jan. 11, 1905, for National, and Dec. 8, 1904, for State banks. ‡ Borough Bank consolidated in September, 1902, with Eighth Ward Bank; V. 77, p. 659, 925. § Capital of Stuyvesant Bank increased from $200,000 to $250,000 when the Bank merged in same: V. 77, p. 174, 227. ¶ Special dividend 100 per cent paid July 1, 1901. ** The Coal & Iron Nat. Bank failed in April, 1904, having previously absorbed the Varick Bank. V. 78, p. 982, 1201, 1368, 1126. ‡‡ The Central Nat. and the Nat. Citizens' Bank consolidated in Mar., 1904, under name of Citizens' Central Nat. Bank. V. 78, p. 982, 950, 1067, 1368, 1929. §§ The Leather Manufacturers' and Mechanics' National banks consolidated in April, 1904, under name of Mechanics' National Bank. V. 78, p. 813, 968, 1067, 1459, 1476. ¶¶ Western Bank, Nat. Bank of the Republic and Commonwealth in June, 1903, and capital of latter increased to $25,000,00; also on cessation of merger paid (September, 1903) dividend of 7% per cent. ## Nat. Bank of Commerce stockholders: V. 76, p. 1169, 1277, 1351, 13-3; V. 77, p. 2, 7, 740, 925. ### The Nat. Broadway and Seventh Ave. banks merged with the Mercantile National under name of the latter, and capital of the Mercantile increased to $3,000,000; see V. 76, p. 31, 186, 572, 788, 895.

NEW YORK AND BROOKLYN TRUST COMPANIES.
(For detailed statements see CHRONICLE Feb. 4, 1905.)

COMPANIES.	Par.	CAPITAL. Amount.	Surplus & Undiv'ded Profits Dec 31'04	DIVIDENDS paid in '03 and '04, and also last dividend. Period.	'03.	'04.	Last Paid. %
Bankers'.....	100	1,000,000	703,598	Q.-J.	3	1½	Jan.'05. 1½
Bowling Gr'n.	100	250,000	2,005,310	J. & J.	8	8	Jan.'05. 4
Broadway.....	100	700,000	435,035	M. & N.	3	3	Nov.'04. 3
Cent. R.R.& T.	100	1,000,000	5,008,272	J. & J.	20	12	Jan.'05. 6
Central.....	100	1,000,000	13,239,424	Q.-J.	20	20	Jan.'05. 5
City.....	100	1,000,000	1,8 6,796	F. & A.	8	8	Feb.'05. 4
Colonial.....	100	1,000,000	1,629,200	J. & J.	10	10	Jan.'05. 5
Com'nwealth	100	500,000	16,894	Beg bus a		Apr.1	'02. V. 74, p.	657
Continental..	100	1,000,000	(i)	Q.-M.	5	6	Dec.'03. 1½
Empire.....	100	1,000,000	In voluntary liquidation				V. 79, p. 882.	
Empire of.....	100	$500,000	1,023,074	Org. in	1902	V. 75, p.	1231.	
Equitable.....	100	3,000,000	9,829,130	Q.-M.	9	10	Dec.'04. 2½	
Farm. L. & Tr.	100	25 1,000,000	6,057,238	Q.-M.	15	15	Dec.'04. 3¾	
Fifth Avenue..	100	1,000,000	1,472,955	Q.-M.	12	12	Dec.'04. 3	
Guar. Tr., N.Y.	100	2,000,000	5,507,136	Q.-M.	25	20	Dec.'04. 5	
Guardian.....	100	500,000	543,623	Beg. bus a	Ag	'02;	V. 75, p.	422.
Italian-Amer..	.....	500,000	50,000	Beg. bus. a	n Oct.		'04. V. 79 p.	1617
Knickerbock'r	100	1,000,000	2,450,979	J. & J.	10	10	Jan.'05.	04 20
Lincoln.....	100	500,000	698,440	Org. Mar	0'2	V. 75, p.	114.	
Manhattan.....	30	1,000,000	1,970,856	J. & J.	10	10	Jan.'05.	5
MeVic. Bkg. & Tr.	.....	100,000	(d)	.....	.....	.....	.....	
Mercantile.....	100	2,000,000	6,481,285	Q.-J.	30	30	Dec.'04.10	
Mercantile.....	100	1,000,000	1,782,757	See V.	69, p.	1151.	1327.	
Metropolitan..	100	2,000,000	6,326,798	J. & J.	12	12	Jan.'05.	6
Morton.....	100	2,000,000	6,587,311	Q.-M.	20	20	Dec.'04.	5
Mut. Alliance.	100	500,000	1,111,152	Q.-M.	12	12	V. 74, p. 1367, 1336	
N.Y.L.I.& Tr.	100	1,000,000	2,737,649	J. & D.	40	40	Dec.'04.20	
N.Y.Sec.&Tr.	100	3,000,000	9,504,636	Q.-F.	32	18	Dec.'04.	3
No.American..	100	2,000,000	3,373,334	J. & J.	8	8	Jan.'05.	3½
Real Estate..	100	500,000	5,889	J. & J.	10	10	Jan.'05.	5
Standard.....	100	1,000,000	1,540,540	J. & J.	8	8	Jan.'05.	4
Title Gu. & Tr.	100	4,375,000	5,458,200	Q.-M.	12	12	Dec.'04.	3
Tr. Co. of Am.	100	1,000,000	3,210,988	Q.-J.	9½	9½	Jan.'05.	3½
Union.....	100	1,000,000	7,855,279	Q.-F.	50	50	Jan.'05.	12½
U.S.Mort.&Tr.	100	2,000,000	4,0 2,734	See M	isc	llaneous	Cos.	
United States.	100	2,000,000	12,3 6,3 3.	J. & J.	50	50	Jan.'05.	25
Van Norden....	100	1,000,000	1,077,000	J. & J.	20	20	Jan.'05.	10 767
Washington....	100	500,000	1,005,337	Q.-J.	12	12	Jan.'05	3
Windsor.....	100	1,000,000	570,398	V. 75, p.	9, 7	11,	1378, 1331.	
Brooklyn.								
Brooklyn.....	100	1,000,000	1,955,265	Q.-J.	16	16	Jan.'05.	4
Fidelity.....	100	500,000	1,000,000	Q.-J.	20	20	Jan.'05.	5
Franklin.....	100	1,000,000	1,591,010	Q.-M.	12	12	Dec.'04.	3
Hamilton.....	100	500,000	955,682	Q.-F.	8	8	Feb.'05.	2½
Kings County.	100	500,000	2,295,000	J. & J.	16	16	Jan.'05.	8
Long I.L.& Tr.	100	1,000,000	1,502,012	Q.-J.	10	10	Jan.'05.	2½
Nassau.....	100	500,000	566,366	F. & A.	6	6	Feb.'05.	4
Peoples.....	100	1,000,000	1,232,834	M'thly.	15	15	Feb.'05.	1
Williamsburg	100	700,000	514,888	Q.-J.	8	8	Jan.'05.	2

a Trust Co. of Republic reorganized and name changed as above. V. 78, p. 1370, 1382; V. 77, p. 174, 408. b The Metropolitan Guarantee & Security & Trust cos. consolidated under name of latter: V. 78, p. 745, 797, 10-6. Name to be changed March 1, 1905, to New York Security & Trust Co.; V. 79, p. 1617. c On March 1, 1904, capital reduced from $1,000,000 to $500,000; V. 78, p. 797, 1037. d The Empire State and McVickar Realty Co. consolidated in March, 1904, under name of Empire Trust Co.: V. 77, p. 2259; V. 78, p. 591, 681, 797, 1301, 1326.

NEW YORK AND BROOKLYN FIRE INSURANCE COMPANIES.

COMPANIES.	Par.	CAPITAL. Amount.	Net surp., Dec. 31, 1903.*	1902.	DIVIDENDS. 1903.	1904.	Last Paid. %
Com'nw'lth	100	500,000	430,283	6	7	8	Jan.'05. 5
Continental	100	1,000,000	1,293,236	12	12	12	Jan.'05.18
Empire City	100	200,000	23,492	3	None	3	Jan.'04. 3
German Am..	100	1,500,000	5,633,249	30	30	30	Jan.'05.15
Ger. Alliance	100	400,000	1,016,626	10	10	10	Jan.'05. 5
Germania....	50	1,000,000	2,518,464	16	16	20	Jan.'05.10
Hamilton....	100	200,000	1,838,388	6	6	6	Jan.'05. 3
Hanover.....	10	1,000,000	630,227	8	10	9	Jan.'05. 4
Home.....	100	3,000,000	6,574,751	14	14	14	Jan.'05.10
Knickerbo'r..	20	500,000	1,000,000	5	5	(l)	.....
Nassau.....	50	200,000	212,569	10	10	10	Jan.'05. 5
New York....	100	200,000	80,103	6	6	6	Feb.'05. 3½
Niagara.....	100	500,000	1,292,600	20	20	20	Jan.'05.10
North River..	25	350,000	261,198	8	8	8	Oct.'04. 4
Peter Cooper.	10	250,000	102,170	10	10	10	Jan.'05. 5
Phenix.....	50	1,000,000	1,670,200	10	10	10	Jan.'05. 5
Stuyvesant..	25	200,000	33,582	3	None	None	Jan.'02. 3
Un'd States	25	250,000	1,057,573	4	8	8	Jan.'05. 2
Westches't'r.	10	300,000	1,248,623	16	16	20	Feb.'05.10
Wmsb. City	50	250,000	1,229,616	24	30	30	Jan.'05.15

* Over all liabilities, including re-insurance, capital and scrip.
† Controlled by the Atlas Insurance Co.

GAS COMPANIES.—SEE ALSO MISCELLANEOUS.

COMPANIES.	Par.	Securities afloat.	Period.	Dividends and Interest. 1903.	'04.	*Date. %
Bingh. (N. Y.)	1st M.	$1,000	$732,000	A. & O.	5	5	Apr. 1, 1938
Col'mb's (G. L. & H.)	1st	1,000	1,750,000	F. & A.	6	8	Feb.'05, 4
Fred., hom cum		100	3,600,000	J. & J.	6	3	Jan. 1, '05, 1½
Col. Gas, 1st M., g.		1,000	1,500,000	J. & J.	5	5	1932
Kings Co. (E. D.)	Stk.	100	1,000,000				
Con. M., gold		1,000	971,000	J. & J.	5	5	Jan. 1, 1936
L. Br. L'g 1st M.	6s.	1,000	1,500,000	J. & J.	6	6	Jan. 15, 1914
Long Island	Gas	50	2,000,000	Q.-J.	4	4	Mar'04	3 1900, 2
1st mortgage		1,000	2,750,000	M. & N.	6	6	May 1, 1920
N. Y.	500,000	5,000	2,500,000	A. & O.	5	5	Apr. 1, 1948
Jack. (Mich.)	Gas Stk.	50	250,000	J. & D.	5	5	Jan.'05, 2½
1st M. 5s, g		1,000	320,000	A. & O.	5	5	Apr. 1, 1937
Madison Co., N. Y.		100	400,000	July'02	4	4	July'02, 2
1st M. 6s, g		1,000	350,000	A. & O.	6	6	Apr. 1, 1926
Deb., serig., g.	6 p.c.	25 &c	100,000	A. & O.	10	6	V. 71, p. 392.
Manning C. L.	5½s	1,000	800,000	J. & J.	5½	5½	Dec. 31, '44
Consol. M., gold		1,000	3,000,000	M. & S.	6	6	1910-1930
New M. 5s, s		1000 000	1,000,000	M. & S.	5	5	Nov. 1, 1930
Mun'l Gas (L. I., N. Y.)		100	1,000,000	Q.-F.	10	10	Jan.'05, 2½
1st mortgage, g		1,000	500,000	J. & J.	6	6	July 1, 1906
Rochester Gas & Elec.		Var'y	Various	Var'y	Various		
1st. Jos. (Mo.)	1st M.	1,000	762,000	J. & J.	5	5	July 1, 1937
St. P. (Minn.) G. L.	5's	100	1,500,000	Q.-J.	6	6	Jan 14,'05, 1½
1st M., currency		1,000	650,000	J. & J.	6	6	July 1, 1915
Consol. M		1,000	600,000	J. & J.	6	6	July 1, 1918
Gen. mort., gold		1,000	2,849,000	M. & S.	5	5	Mar. 1, 1944
Wash'n (D. C.) G. L.		20	2,600,000	Q.-F.	10	10	Nov.'04, 2½
Reg., 6, Series A, g		Var's	300,000	J. & J.	6	6	Jan'30,'02-27
Reg., 5, Series B, g		Var's	300,000	J. & J.	5	5	Jan'30,'02-27
Cfts. of indebt. 6%		Var's	2,600,000	J. & D.	6	6	op. June 1, '08

* This column shows last dividend on *stocks*, and maturity on *bonds*.
‡ Now controlled by American Light & Traction. See page 170.

MONTHLY GROSS EARNINGS OF PRINCIPAL RAILROADS.

	Jan.	Feb.	March.	April.	May.	June.	July.	Aug.	Sept.	Oct.	Nov.	Dec.	Total.
Ala. Gt. Southern—	$	$	$	$	$	$	$	$	$	$	$	$	$
1901.....(310 m.)	206,012	183,917	190,792	175,536	174,482	170,145	181,876	200,720	196,820	209,883	202,951	213,879	2,314,902
1902.....(310 m.)	220,974	203,334	188,456	200,394	210,900	205,284	208,433	227,421	229,478	239,241	241,250	251,262	2,626,429
1903.....(310 m.)	243,583	206,565	232,853	230,954	246,491	249,491	253,449	288,522	259,853	274,292	255,466	242,507	2,911,906
1904.....(310 m.)	254,141	234,210	238,253	234,189	239,806	241,290	244,290	264,208	262,198	276,747	257,045	241,612	2,987,989
Ala. Tap. & S. Fe Sys.—													
1901.....(1,708 to 1,780 m.)	4,416,886	4,142,896	4,638,742	4,874,746	4,887,478	4,617,436	4,768,502	4,911,070	5,012,230	5,390,922	5,439,279	5,378,958	58,404,463
1902.....(1,960 to 1,962 m.)	4,878,154	4,377,477	4,784,270	4,953,728	4,911,899	4,444,222	4,666,708	4,838,253	5,141,070	5,610,990	5,641,726	5,539,967	59,322,664
1903.....(1,962 to 2,413 m.)	5,370,164	4,997,350	5,315,796	5,313,354	5,450,647	5,193,618	5,386,877	5,594,733	5,877,118	6,211,902	6,311,295	6,355,716	66,487,712
1904.....(2,413 to 2,900 m.)	5,407,329	5,346,600	5,529,512	5,614,2 3	5,338,455	5,117,467	4,784,633	5,444,334	6,156,310	6,549,360	6,487,014		
Baltimore & Ohio—													
1901.....(3,200 to 3,230 m.)	3,997,326	3,617,331	4,131,457	3,879,745	4,007,106	4,065,121	4,638,365	5,070,080	4,997,388	5,324,576	4,878,840	4,560,074	52,067,818
1902.....(3,230 to 3,384 m.)	4,738,936	4,267,036	4,667,061	4,491,304	4,713,250	4,115,455	4,784,309	5,172,671	5,436,434	5,852,022	5,613,189	5,418,193	60,269,900
1903.....(3,384 to 3,384 m.)	4,913,253	4,481,473	5,410,359	5,353,564	5,755,966	5,538,406	5,899,030	5,967,785	6,038,999	6,622,816	6,319,855	6,199,749	67,196,543
1904.....(3,948 to 3,967 m.)	4,410,418	4,634,800	5,483,311	5,501,230	5,241,966	5,301,788	5,274,842	5,876,352	6,015,660	6,121,873	5,743,176	5,412,696	65,701,322
Bal. Rock. & Pitts.—													
1901.....(472 m.)	463,736	403,307	480,964	448,302	518,987	532,721	557,484	596,750	564,518	643,967	632,166	476,041	6,255,731
1902.....(472 m.)	523,284	463,955	549,549	544,646	577,111	552,400	582,000	618,000	618,000	718,010	711,000	611,000	7,008,954
1903.....(477 to 500 m.)	573,580	535,995	632,732	644,996	655,126	707,720	717,305	752,574	707,842	719,101	643,774	611,918	7,703,969
1904.....(500 to 553 m.)	653,247	603,000	711,000	711,000	711,000	711,000	711,000	711,000	711,000	711,000	711,000	711,000	8,465,247
Canadian Pacific—													
1901.....(7,467 to 7,500 m.)	2,054,016	1,977,186	2,500,619	2,651,312	2,664,847	2,702,177	2,851,456	3,118,551	3,261,024	3,542,403	3,583,383	3,497,733	34,467,709
1902.....(7,500 to 7,977 m.)	2,621,792	2,349,039	2,953,720	3,233,491	3,327,982	3,171,971	3,246,629	3,564,184	3,581,482	4,147,405	[illegible]	3,969,146	40,126,406
1903.....(7,977 to 8,044 m.)	3,145,256	2,827,393	3,615,793	3,912,304	3,901,962	4,150,110	3,997,314	4,076,154	4,303,410	4,812,006	4,818,944	4,564,916	48,345,956
1904.....(8,044 to 8,568 m.)	2,990,599	2,841,502	3,532,187	4,061,505	4,113,626	4,416,865	4,305,334	4,474,227	4,220,016	4,753,962	4,757,197	*5,217,000	48,869,513
Central of Georgia—													
1901.....(1,590 to 1,740 m.)	677,231	626,701	672,908	648,706	670,048	677,100	670,016	598,095	589,843	706,703	754,460	760,992	7,823,293
1902.....(1,740 to 1,845 m.)	722,447	668,289	762,698	737,826	753,135	733,615	729,815	681,151	699,942	771,949	782,902	771,911	8,665,277
1903.....(1,845 to 1,877 m.)	860,063	843,147	926,414	873,259	933,515	899,156	714,976	758,687	752,033	1,059,99	1,052,70	1,026,941	9,418,880
1904.....(1,877 to 1,878 m.)	897,906	834,460	854,353	851,400	899,127	866,883	745,651	795,992	925,167	1,107,704	1,049,363	1,005,255	9,956,035
Cent. of New Jersey—													
1901.....(638 m.)	1,405,000	1,164,482	1,363,104	1,340,180	1,316,044	1,503,790	1,401,797	1,574,597	1,443,946	1,543,811	1,547,087	1,719,699	16,783,486
1902.....(638 m.)	1,600,515	1,387,177	1,586,213	1,538,021	1,511,587	1,740,923	1,619,971	1,819,971	1,667,353	1,767,351	1,710,699	1,629,779	19,340,481
1903.....(638 m.)	1,838,856	1,620,584	1,856,100	1,743,610	1,749,067	2,019,151	1,826,587	1,953,060	1,770,643	1,931,511	1,891,074	1,754,536	22,685,729
1904.....(638 m.)	1,830,000	1,646,000	1,850,000	1,750,000	1,750,000	1,900,000	1,800,000	1,900,000	1,800,000	1,900,000	1,850,000	1,850,000	22,426,000
Central Pacific—													
1901.....(1,259 m.)	1,294,797	1,213,698	1,575,810	1,647,339	1,754,871	1,607,763	1,848,806	2,092,285	1,878,582	1,939,967	1,734,443	1,509,196	19,920,452
1902.....(1,259 m.)	1,486,224	1,324,945	1,496,185	1,655,533	1,713,212	1,630,282	1,959,976	1,858,768	2,048,724	1,942,946	1,959,917	1,706,709	20,779,905
1903.....(1,259 m.)	1,554,464	1,170,955	1,536,919	1,733,525	1,808,004	1,660,423	1,779,047	2,054,800	2,001,240	2,191,660	1,974,157	1,819,627	21,988,715
1904.....(1,259 m.)	1,460,850												
Chesapeake & Ohio—													
1901.....(1,532 to 1,607 m.)	1,820,200	1,126,192	1,264,873	1,171,199	1,310,902	1,313,710	1,346,706	1,499,378	1,456,953	1,567,154	1,317,238	1,353,218	16,994,223
1902.....(1,607 to 1,698 m.)	1,529,307	1,340,929	1,618,796	1,539,333	1,600,190	1,540,050	1,571,376	1,645,281	1,572,707	1,714,526	1,566,623	1,518,529	18,771,370
1903.....(1,698 to 1,841 m.)	1,536,567	1,340,929	1,618,796	1,539,333	1,600,190	1,540,050	1,571,376	1,645,281	1,572,707	1,714,526	1,566,623	1,518,529	18,771,370
1904.....(1,841 to 1,841 m.)	1,616,561	1,440,088	1,667,526	1,641,990	1,617,942	1,737,736	1,671,241	1,918,176	1,823,297	1,977,120	1,847,886		
Chicago & Alton—													
1901.....(620 m.)	748,833	686,697	791,911	761,657	755,729	759,615	759,615	809,615	802,694	847,980	813,593	781,092	9,301,486
1902.....(620 m.)	780,092	691,157	795,276	662,000	768,808	774,135	836,474	880,486	872,855	965,357	882,270	845,778	9,906,196
1903.....(620 to 915 m.)	845,599	775,561	874,007	903,599	837,703	784,957	912,907	1,047,160	1,013,324	1,121,227	1,034,376	1,045,506	10,961,911
1904.....(915 m.)	1,007,166	1,007,166	1,007,166	1,007,166	1,007,166	1,007,166	1,007,166	1,165,081	1,165,081	1,165,081	1,165,081		
Chicago Gt. West.—													
1901.....(930 m.)	631,723	524,862	583,100	569,315	593,189	607,120	605,296	739,320	664,020	739,820	652,155	610,137	7,420,333
1902.....(930 m.)	629,088	554,079	641,573	585,790	585,440	598,540	648,783	668,269	674,140	753,516	676,854	647,268	7,677,326
1903.....(930 m.)	715,139	625,976	705,469	707,259	649,962	651,912	699,741	739,741	746,349	827,553	753,922	723,072	8,550,273
1904.....(918 m.)	699,961	695,376	719,666	629,770	585,537	600,367	622,714	625,156	712,557	764,924	707,422	643,533	7,715,968
Chic. Ind. & Louisv.—													
1901.....(347 m.)	316,612	275,343	33,018	366,140	374,579	366,062	367,693	434,618	396,861	420,141	381,365	354,497	4,404,251
1902.....(347 m.)	347,000	307,000	367,000	344,000	344,000	344,000	344,000	443,197	444,812	461,502	430,511	424,801	5,047,075
1903.....(547 to 556 m.)	367,288	356,375	367,063	341,178	439,321	436,405	486,013	492,585	503,230	524,284	484,804	430,913	5,346,232
1904.....(556 to 591 m.)	344,500	344,500	344,500	344,278	414,773	444,000	440,000	444,000	444,000	444,000	444,000	444,000	5,361,230
Chic. Milw. & St. P.—													
1901.....(5,171 to 5,200 m.)	3,318,669	3,093,005	3,580,300	3,550,306	3,556,966	3,552,044	3,904,936	4,150,492	4,251,467	4,177,139	3,991,254	44,362,007
1902.....(5,746 to 5,794 m.)	3,598,936	3,091,841	3,740,369	3,437,905	3,484,396	3,573,177	3,861,983	3,964,072	4,443,216	4,814,701	4,393,781	3,913,903	46,953,413
1903.....(5,794 to 6,833 m.)	3,499,148	3,095,769	3,916,911	3,704,325	4,005,953	4,009,453	4,119,693	4,178,041	4,415,783	5,205,436	4,810,776	4,168,077	48,588,423
1904.....(6,833 m.)	3,930,000	3,930,000	3,930,000	3,930,000	3,930,000	3,930,000	3,930,000	4,300,000	4,300,000	4,300,000	4,300,000		
Chic. & North West.—													
1901.....(5,662 to 5,838 m.)	3,160,794	3,104,737	3,531,113	3,478,860	3,668,333	3,913,102	3,884,656	4,293,425	4,278,719	4,546,104	4,040,338	3,618,773	45,239,029
1902.....(5,838 to 5,921 m.)	3,585,250	3,387,912	3,874,304	3,772,924	3,993,122	4,000,988	3,982,050	4,214,940	4,640,257	4,811,331	4,174,052	3,767,991	47,571,121
1903.....(5,921 to 7,413 m.)	3,910,000	3,910,000	3,910,000	4,044,000	4,044,000	4,044,000	4,044,000	4,044,000	4,044,000	4,044,000	4,044,000	4,044,000	48,274,000
1904.....(7,413 m.)	3,792,062	3,709,125	4,350,831	4,033,209	4,283,909	4,305,57	4,258,080	4,929,010	5,356,624	5,372,570	4,853,351	4,441,871	53,996,450
Chic. St. P. M. & O.—													
1901.....(1,557 to 1,591 m.)	773,346	715,788	856,149	805,455	792,269	837,047	847,236	1,119,320	1,083,851	1,261,630	1,079,878	969,259	11,196,408
1902.....(1,591 to 1,657 m.)	1,000,000	1,000,000	1,000,000	1,000,000	1,000,000	1,000,000	1,000,000	1,000,000	1,000,000	1,000,000	1,000,000	1,000,000	12,000,000
1903.....(1,657 m.)	959,284	836,511	956,410	991,626	921,006	899,626	991,872	1,015,077	1,119,611	1,243,599	1,091,111	1,055,514	12,055,368
1904.....(1,657 m.)	1,000,000	1,000,000	1,000,000	1,000,000	1,000,000	1,000,000	1,000,000	1,000,000	1,000,000	1,000,000	1,000,000		
Chi. N. O. & Tex. P.—													
1901.....(336 m.)	410,732	402,001	445,273	442,649	432,609	440,579	452,946	466,287	460,807	473,529	474,107	439,366	5,335,104
1902.....(336 m.)	458,589	428,955	477,519	480,983	547,987	510,002	473,036	503,477	503,338	502,973	460,432	464,106	5,811,799
1903.....(336 m.)	458,583	426,369	507,803	510,355	593,160	534,388	542,228	589,472	578,645	586,510	538,549	502,707	6,676,930
1904.....(336 m.)	506,665	472,801	546,051	546,051	546,051	546,051	546,051	546,051	546,051	546,051	546,051	546,051	6,506,000
Ch. Cin. Chic. & St. L.—													
1901.....(1,891 m.)	1,350,841	1,078,431	1,385,863	1,367,364	1,525,495	1,706,956	1,596,195	1,79 ,193	1,662,526	1,782,097	1,618,749	1,614,843	18,608,545
1902.....(1,891 m.)	1,429,586	1,229,706	1,490,436	1,403,597	1,534,063	1,658,040	1,586,037	1,745,191	1,746,920	1,879,510	1,702,000	1,678,913	18,976,576
1903.....(1,891 m.)	1,538,419	1,331,142	1,608,111	1,566,258	1,666,258	1,800,000	1,800,000	1,901,296	1,901,296	2,000,000	1,900,000	1,900,000	21,117,783
1904.....(1,891 m.)	1,384,419	1,461,826	1,714,430	1,637,537	1,775,384	2,088,743	1,704,384	2,116,098	2,150,496	2,204,589	1,894,246		
Colorado & Southern—													
1901.....(1,142 to 1,153 m.)	376,736	320,334	366,301	343,253	338,864	493,041	464,572	471,114	446,457	497,245	498,360	439,255	5,155,540
1902.....(1,140 to 1,151 m.)	396,000	354,446	392,000	384,000	384,000	384,000	377,961	384,000	384,000	384,473	384,000	384,000	4,596,879
1903.....(1,151 m.)	519,057	451,755	499,341	481,242	513,642	356,777	540,724	553,719	556,727	583,681	510,860	499,355	6,259,130
1904.....(1,151 m.)	499,000	451,000	499,000	379,000	499,000	499,000	499,000	499,000	499,000	499,000	499,000	499,000	5,941,000
Denv. & Rio Grande—													
1901.....(3,219 to 3,278 m.)	1,195,037	1,075,886	1,310,430	1,242,141	1,307,571	1,437,777	1,483,374	1,584,239	1,515,690	1,597,944	1,489,630	1,447,159	16,906,621
1902.....(3,278 to 3,298 m.)	1,367,091	1,121,263	1,237,779	1,324,476	1,383,213	1,466,152	1,516,754	1,570,424	1,546,704	1,630,176	1,511,737	1,446,350	17,125,921
1903.....(3,298 m.)	1,431,382	1,241,411	1,352,980	1,339,986	1,416,881	1,490,345	1,619,352	1,609,204	1,545,487	1,662,284	1,537,178	1,537,970	17,619,239
1904.....(3,298 m.)	1,415,388	1,408,077	1,562,961	1,468,238	1,444,827	1,484,477	1,484,477	1,555,487	1,555,487	1,555,487	1,555,487	*1,554,400	18,194,821
Erie—													
1901.....(2,318 m.)	3,189,984	2,737,102	3,399,634	3,247,655	3,641,472	3,562,907	3,822,693	3,830,653	3,561,644	3,757,162	3,545,220	3,105,172	41,990,998
1902.....(2,318 m.)	3,393,490	2,752,286	3,264,923	3,848,858	3,321,228	3,347,496	3,418,528	3,660,361	3,511,244	3,815,152	3,481,150	3,267,514	41,659,230
1903.....(2,318 m.)	3,491,000	3,491,000	3,491,000	3,491,000	3,491,000	3,491,000	3,455,091	3,491,000	3,491,000	3,491,000	3,491,000	3,491,000	41,858,091
1904.....(2,318 to 2,318 m.)	3,256,380	2,998,900	3,221,338	3,310,268	3,269,030	4,092,638	3,960,415	4,103,330	4,024,224	3,938,964	4,002,282		
Ft. Worth & Denver—													
1901.....(5,417 to 5,45 m.)	1,927,949	1,740,526	2,335,347	2,279,000	2,307,575	2,263,021	2,279,558	2,117,227	2,596,923	2,463,408	2,770,416	2,332,972	28,355,923
1902.....(5,449 to 5,849 m.)	2,729,436	2,393,287	2,996,566	3,091,010	3,211,030	3,647,057	3,686,024	3,791,477	4,199,144	4,045,872	4,179,046	3,670,283	41,910,161
1903.....(5,849 to 5,893 m.)	2,729,436	2,393,287	2,996,566	3,091,010	3,211,030	3,647,057	3,686,024	3,791,477	4,199,144	4,045,872	4,179,046	3,670,283	41,910,161
1904.....(5,893 to 5,893 m.)	2,818,000	2,818,000	2,818,000	2,818,000	2,818,000	2,818,000	2,818,000	2,818,000	2,818,000	2,818,000	2,818,000	2,818,000	41,934,649
Hocking Valley—													
1901.....(346 m.)	380,240	334,972	345,798	322,976	339,364	435,824	429,936	435,068	453,744	500,617	469,920	386,967	4,855,426
1902.....(346 m.)	417,562	317,901	409,821	450,079	506,113	524,406	525,185	539,074	498,904	507,570	477,564	456,055	5,604,231
1903.....(346 m.)	477,000	477,000	477,000	522,060	607,677	653,730	658,477	684,167	698,259	698,259	698,259	698,259	6,852,776
1904.....(346 m.)	698,113	601,925	653,400	625,263	653,400	653,400	653,400	653,400	653,400	653,400	653,400	*640,000	7,925,703
Illinois Cent.—													
1901.....(4,265 to 4,324 m.)	3,220,479	2,959,353	3,226,434	2,953,758	3,173,306	2,910,434	3,175,252	3,383,178	3,425,279	3,752,313	3,485,364	3,418,126	39,078,799
1902.....(4,324 to 4,360 m.)	3,493,554	3,114,977	3,506,119	3,305,230	3,482,872	3,303,410	3,348,770	3,490,264	3,734,456	4,104,255	3,741,360	3,767,152	42,242,981
1903.....(4,360 to 4,382 m.)	3,493,554	3,114,977	3,506,119	3,305,230	3,730,258	3,744,563	3,971,144	4,060,000	4,060,000	4,060,000	4,060,000	4,060,000	45,015,844
1904.....(4,382 to 4,374 m.)	3,651,170	3,707,767	4,090,660	3,530,375	3,704,563	4,048,248	3,805,184	4,414,205	4,340,095	4,977,740	4,439,660	*4,387,376	48,563,828
Intern'l & Gt. North.—													
1901.....(820 to 886 m.)	453,946	365,546	418,943	387,775	387,190	390,014	398,295	558,043	435,515	625,032	507,482	527,387	5,145,980
1902.....(886 to 1,038 m.)	513,382	431,383	548,948	513,797	513,797	513,797	513,797	513,797	513,797	513,797	513,797	513,797	6,134,000
1903.....(1,053 to 1,119 m.)	513,036	393,011	398,567	418,844	421,364	421,999	442,597	415,348	394,841	407,127	8,376	597,038	5,387,166
1904.....(1,119 to 1,149 m.)	597,000	597,000	597,000	597,000	597,000	597,000	597,000	597,000	597,000	597,000	597,000	597,000	7,164,000
Iowa Central—													
1901.....(515 to 543 m.)	226,655	199,997	192,360	168,267	163,008	177,390	177,127	208,011	206,311	255,521	217,954	213,030	2,407,631
1902.....(543 to 566 m.)	244,377	207,772	222,021	177,664	208,746	207,333	208,478	201,515	207,025	227,736	220,937	193,252	2,528,401
1903.....(566 m.)	227,000	227,000	227,000	180,994	180,652	176,071	194,799	202,615	207,025	227,736	220,937	193,252	2,515,091
1904.....(566 m.)	208,319	190,649	210,267	215,263	208,319	208,319	208,319	208,319	208,319	208,319	208,319	*210,279	2,479,911
Lake Erie & W.—													
1901.....(330 m.)	369,874	329,102	398,440	367,870	399,568	373,904	372,660	424,125	413,070	434,824	391,221	418,475	4,699,340
1902.....(330 m.)	372,242	356,646	409,401	416,266	414,432	406,029	407,475	438,274	437,770	452,364	409,510	433,496	5,178,725
1903.....(330 m.)	384,000	384,000	384,000	387,740	387,740	387,740	387,740	387,740	387,740	387,740	387,740	387,740	4,645,360
Louisville & Nashv.—													
1901.....(3,154 to 3,218 m.)	2,501,637	2,263,987	2,498,345	2,343,520	2,386,873	2,271,181	2,311,390	2,435,840	2,446,418	2,775,304	2,707,007	2,496,069	29,338,419
1902.....(3,218 to 3,841 m.)	2,724,756	2,401,649	2,926,870	2,520,550	2,603,200	2,652,980	2,709,244	2,771,282	2,888,119	3,156,572	2,975,463	3,000,964	33,090,955
1903.....(3,841 to 3,874 m.)	2,934,483	2,583,458	3,067,882	2,907,924	3,007,304	3,013,247	3,017,350	3,141,243	3,170,350	3,431,450	3,195,460	3,195,460	36,614,114
1904.....(3,879 to 3,841 m.)	3,088,285	3,118,923	3,246,607	2,879,281	2,858,913	2,923,648	2,854,540	3,157,220	3,257,232	3,476,384	3,329,000	*3,278,310	37,449,494
Mexican Central—													
1901e...(2,004 to 2,186 m.)	1,490,177	1,370,881	1,538,856	1,440,529	1,614,483	1,436,762	1,376,306	1,301,232	1,326,590	1,456,159	1,494,573	1,672,337	17,493,654
1902e...(2,186 to 2,186 m.)	1,686,000	1,686,000	1,686,000	1,686,000	1,686,000	1,686,000	1,686,000	1,686,000	1,686,000	1,686,000	1,686,000	1,686,000	20,232,000
1903e...(2,95 to 2,897 m.)	2,020,000	1,929,957	2,163,91	2,213,447	2,139,876	2,019,144	2,042,343	2,052,815	2,060,246	2,226,684	2,140,000	*2,142,000	25,016,356
1904e...(2,897 to 3,156 m.)			2,419,200	2,367,061			1,976,314	2,259,986	1,921,422	2,325,324	2,019,000		
Mexican Interna'l—													
1901e.....(948 m.)	485,000	476,927	512,201	485,340	514,031	458,144	451,924	466,349	466,222	501,079	500,583	547,088	5,860,834
1902e.....(948 to 980 m.)	547,764	487,672	540,375	530,387	519,856	485,063	527,770	533,903	542,513	584,356	554,057	629,947	6,043,161
1903e.....(980 m.)	644,266	580,571	622,986	628,525	599,733	584,431	549,886	526,501	539,765	549,432	555,024	597,362	7,061,233
1904e.....(980 m.)	3,094,883	2,943,452	3,063,453	3,067,984	3,067,984	3,067,984	3,067,984	3,067,984	3,067,984	3,067,984	3,067,984		

* Approximate figures. † Figures here given involve corrections for some of the months. ‡ Includes Pittsburg & Western, &c.
a Includes trans-Missouri lines beginning Feb. 10, 1902. e Figures are in Mexican money. b Includes Evansville & Terre Haute in all the years.
g Monthly figures do not include New York & Long Branch Division. & These figures include results on Monterey & Mexican Gulf from Mch. 1, 1902.
and also Mexico Cuernavaca & Pacific and Rio Verde Branch, etc., from Jan. 1, 1903.

MONTHLY GROSS EARNINGS OF PRINCIPAL RAILROADS—(Concluded).

	Jan.	Feb.	March.	April.	May.	June.	July.	Aug.	Sept.	Oct.	Nov.	Dec.	Total.
Minneap. & St. Louis—	$	$	$	$	$	$	$	$	$	$	$	$	$
1901	260,772	256,830	282,490	257,988	295,901	300,348	297,401	327,717	305,793	340,912	316,332	285,592	3,528,076
1902	262,976	232,560	268,182	274,143	293,100	294,125	317,518	327,903	314,422	361,900	309,362	301,757	3,535,948
1903	232,219	196,643	235,864	234,106	227,943	256,026	248,220	285,077	260,653	309,164	254,072	257,141	2,971,268
1904	(643 mi.)	206,623	175,773	233,337	227,943	256,026	248,220	285,077	260,653	309,164	281,047	*227,148	2,827,265
Minn. St. P. & S. S.M.—													
1901	301,491	290,618	364,106	405,681	415,231	430,732	415,919	482,589	566,751	692,199	494,503	510,402	5,800,429
1902	400,715	376,549	450,947	535,084	527,884	538,790	552,275	579,999	732,284	844,468	742,101	515,454	6,895,577
1903	376,278	354,139	427,725	502,388	523,616	528,616	552,792	580,660	729,855	844,468	730,341	531,904	7,254,717
1904	(1,429 mi.)	1,639 mi.)	484,634	389,260	455,784	489,329	551,829	641,479	609,572	772,295	938,096	*94,186	*700,585
Mo. Kansas & Texas—													
1901	1,353,850	1,188,099	1,359,701	1,159,761	1,251,999	1,201,517	1,255,044	1,382,936	1,463,101	1,591,465	1,574,751	1,383,994	16,363,908
1902	(2,249 to 2,469 mi.)	1,313,923	1,111,690	1,240,327	1,266,718	1,237,696	1,172,754	1,271,559	1,435,141	1,663,450	1,594,257	*1,139,913	1,577,148	16,709,995
1903	(2,469 to 2,502 mi.)	1,628,923	1,776,262	1,992,054	1,838,518	1,837,696	1,770,211	1,916,756	1,978,475	2,283,615	2,110,257	*1,139,913	1,577,148	22,749,828
1904	(2,502 to 2,642 mi.)	1,498,749	1,384,393	1,567,426	1,107,557	1,331,247	1,410,797	1,388,397	1,580,826	1,919,122	2,360,926	2,065,317	1,657,922	19,043,576
Mo. Pac. & Iron Mt.—													
1901	(5,843 to 5,970 mi.)	2,999,477	2,638,972	2,921,845	2,715,394	2,824,180	2,684,012	2,913,014	3,350,456	3,197,453	3,498,833	3,314,788	3,019,735	36,661,093
1902	(5,970 to 5,861 mi.)	3,000,234	2,722,314	3,021,179	2,911,276	2,988,426	2,911,945	3,215,127	3,716,172	3,716,172	3,716,172	3,716,172	3,716,172	39,911,355
1903	(5,861 to 6,110 mi.)	3,668,937	3,060,146	3,511,208	3,405,471	3,394,202	2,997,317	*(1,150	4,020,331	3,971,044	4,067,477	3,819,923	3,892,203	43,995,788
1904	(6,110 to 5,846 mi.)	3,545,587	3,221,389	3,615,195	3,263,306	3,239,443	3,284,587	3,284,587	4,091,945	4,171,744	4,241,262	3,993,018	*3,795,299	43,799,464
Mobile & Ohio—													
1901	(674 mi.)	599,300	481,400	502,100	443,517	598,567	581,026	566,328	489,183	474,701	572,294	565,432	553,102	6,135,988
1902	(674 mi.)	580,616	514,234	555,842	557,932	599,364	553,296	556,232	561,353	606,202	639,975	644,800	620,563	6,970,170
1903	(674 to 912 mi.)	614,207	574,862	629,983	725,006	734,181	681,375	685,883	695,143	753,722	781,614	758,947	695,413	8,249,464
1904	(912 mi.)	628,783	583,642	647,39	564,748	652,044	627,305	595,397	668,29	705,522	781,614	758,947	*767,864	8,031,675
Nashv. Chatt. & St. L.—													
1901	(1,195 mi.)	710,076	629,040	664,663	595,285	640,175	632,263	622,976	650,181	625,474	706,298	685,714	625,393	7,861,585
1902	(1,195 mi.)	707,436	619,041	676,611	613,936	644,967	726,510	729,815	735,808	748,954	822,217	777,788	778,887	8,582,552
1903	(1,195 to 1,231 mi.)	822,737	726,262	792,64	744,264	788,651	787,676	808,473	828,610	844,313	916,104	884,102	867,330	9,960,455
1904	(1,201 to 1,226 mi.)	907,641	845,725	900,550	825,012	856,559	865,419	804,967	858,761	857,359	903,524	872,394	*846,601	10,368,694
Natl. R.R. of Mexico—													
1901	(1,523 mi.)	644,345	589,782	675,317	667,475	689,560	659,060	632,388	589,776	579,601	637,822	625,626	702,834	7,724,526
1902	(1,523 to 1,396 mi.)	602,324	577,131	647,73	647,73	647,73	647,73	647,73	647,73	647,73	647,73	647,73	647,73	7,772,760
1903	(1,396 to 1,560 mi.)	909,242	823,549	1,007,685	1,041,988	996,649	1,065,271	1,035,239	939,319	880,573	857,527	*866,605	1,196,290	11,344,019
1904	(1,560 to 1,709 mi.)	1,124,386	1,042,281	1,214,211	1,175,111	1,141,411	1,142,038	1,141,411	1,142,038	946,067	1,142,038	1,142,038	1,142,038	13,518,258
N. Y. C. & Hud. Riv.—													
1901	(3,332 to 3,320 mi.)	3,182,978	4,490,269	5,329,556	5,185,745	5,783,860	5,293,935	5,940,096	6,795,467	6,686,672	6,918,319	5,837,015	5,690,120	69,738,465
1902	(3,320 mi.)	5,401,997	4,499,413	5,483,320	5,783,743	5,983,016	5,907,720	6,036,830	6,737,247	6,701,579	6,796,315	6,427,977	*6,202,780	71,944,911
1903	(3,320 to 3,452 mi.)	6,441,441	5,010,246	6,162,495	6,388,529	6,607,227	6,470,211	6,612,116	7,437,290	7,252,540	7,376,818	7,014,324	6,893,924	78,573,105
1904	(3,422 to 3,490 mi.)	5,380,747	5,390,441	6,460,258	6,319,977	6,369,999	6,351,973	6,443,618	7,321,299	7,250,540	7,176,818	7,014,324	6,893,924	78,573,105
N. Y. Out. & West'n—													
1901	(483 mi.)	483,029	385,041	446,284	440,865	498,522	503,070	543,328	571,518	490,768	521,761	501,422	463,292	5,854,026
1902	(483 mi.)	456,498	383,865	462,428	485,880	570,358	562,045	537,245	450,215	450,201	482,149	513,263	460,163	5,957,168
1903	(481 to 485 mi.)	496,967	403,961	538,834	561,737	586,726	574,126	549,147	540,257	540,257	540,257	540,257	497,330	6,350,455
1904	(483 mi.)	449,694	455,532	534,305	510,497	540,973	542,973	545,868	707,570	594,449	592,578	578,543	*497,330	6,450,312
Norfolk & Western—													
1901	(1,666 to 1,675 mi.)	1,396,967	1,159,65	1,421,186	1,280,729	1,378,884	1,245,829	1,337,607	1,437,511	1,466,213	1,532,099	1,447,971	1,260,287	16,624,514
1902	(1,675 to 1,710 mi.)	1,478,679	1,210,19	1,462,220	1,441,220	1,441,220	1,441,220	1,441,220	1,715,455	1,715,455	1,715,455	1,715,455	1,715,455	18,719,115
1903	(1,710 to 1,723 mi.)	1,729,292	1,502,290	1,915,966	1,956,406	1,902,578	1,968,568	1,948,924	1,927,290	1,826,561	2,031,146	1,771,602	1,826,156	22,060,39
1904	(1,723 to 1,709 mi.)	1,729,292	1,502,290	1,915,966	1,956,406	1,902,578	1,968,568	1,948,924	1,927,290	1,826,561	2,031,146	1,771,602	1,826,156	22,060,39
Northern Central—													
1901	(386 mi.)	684,438	581,779	645,310	592,203	679,965	667,208	695,816	693,936	761,019	819,707	742,937	643,040	8,267,048
1902	(386 mi.)	758,726	601,479	671,216	758,902	710,465	611,932	623,416	681,266	705,319	765,907	770,067	803,940	8,456,65
1903	(386 mi.)	839,328	716,779	814,21	788,532	788,532	788,532	788,532	788,532	788,532	788,532	788,532	824,241	10,310,205
1904	(386 mi.)	697,386	719,27	765,210	808,002	801,365	*792,902	838,315	919,236	953,719	996,907	894,837	*824,241	11,431,901
Northern Pacific—													
1901	(5,560 to 5,802 mi.)	2,376,458	2,162,133	2,685,964	2,783,715	2,919,509	2,915,277	3,190,066	3,628,454	3,852,097	4,642,835	4,161,875	3,416,597	38,734,461
1902	(5,802 to 5,384 mi.)	3,033,377	2,872,663	3,162,816	3,304,453	3,406,374	3,605,925	3,850,370	3,989,243	4,450,580	5,324,185	4,379,49	3,759,165	45,301,578
1903	(5,384 to 5,406 mi.)	3,707,102	3,307,15	3,938,529	4,015,102	4,015,102	4,015,102	4,015,102	4,015,102	4,015,102	4,015,102	4,015,102	4,015,102	47,819,624
1904	(5,406 to 6,810 mi.)	3,108,591	2,941,946	3,493,508	3,619,923	3,716,908	*4,041,512	4,071,186	4,371,177	4,696,782	5,377,536	5,105,019	4,233,618	45,209,486
Pennsylvania—													
(All lines east of P. & E.)													
1901	(5,070 to 5,276 mi.)	8,040,474	7,144,924	8,338,804	8,142,377	8,402,038	8,482,739	8,851,103	9,214,690	9,751,160	9,500,375	8,774,325	8,356,075	101,329,704
1902	(5,276 to 5,240 mi.)	8,089,775	7,553,394	8,486,105	9,099,777	9,901,288	9,586,059	9,771,503	10,106,990	10,822,750	10,548,975	9,465,825	9,539,375	112,863,266
1903	(5,240 to 5,240 mi.)	9,441,441	8,010,246	9,162,495	9,388,529	9,607,227	9,470,211	9,612,116	10,437,290	10,252,540	10,376,818	10,014,324	9,893,924	112,666,419
1904	(5,240 to 5,658 mi.)	8,878,374	8,345,423	9,624,405	10,308,477	10,106,138	9,777,599	9,481,105	10,29,380	10,388,850	10,748,075	10,453,325	*9,893,924	112,453,255
Pere Marquette—													
1901	(1,706 to 1,779 mi.)	882,266	695,342	798,031	759,012	732,870	776,31	904,325	884,75	857,031	791,067	774,126	9,201,175	
1902	(1,779 mi.)	1,179,41	976,032	1,138,529	1,088,529	1,088,529	1,088,529	1,088,529	1,088,529	1,088,529	1,088,529	1,088,529	1,088,529	13,073,978
1903	(2,004 to 2,108 mi.)	1,190,10	1,297,55	1,276,83	1,338,52	1,320,05	*(1,121	1,63,61	11,055,74	11,81,992	11,051,15	1,049,749	1,963,918	11,431,901
1904	(2,108 mi.)	780,584	*675,137	*631,543	*643,241	*685,076	*1,005,982	*992,478	*1,118,189	*1,195,128	*1,349,8	*1,163,844	.....	.....
Phila. & Reading—													
1901	(1,600 mi.)	2,490,837	2,040,166	2,415,752	2,222,263	2,374,784	2,623,836	2,203,119	2,570,169	2,435,543	2,844,734	2,649,429	2,581,119	29,403,079
1902	(1,600 to 1,003 mi.)	2,496,837	2,040,166	2,415,752	2,222,263	2,374,784	2,623,836	2,203,119	2,570,169	1,934,545	2,844,734	2,649,429	2,581,119	27,912,368
1903	(1,003 to 1,010 mi.)	3,094,983	2,794,984	3,106,731	2,978,185	3,295,110	3,324,900	3,151,439	3,072,849	2,902,121	2,940,944	2,739,811	2,767,531	36,247,818
1904	(1,010 to 1,014 mi.)	2,994,983	2,794,984	3,106,731	2,978,185	3,295,110	3,324,900	3,151,439	3,072,849	2,902,121	2,940,944	2,739,811	.....	.....
Coal & Iron Co.—													
1901		2,826,354	2,337,611	2,043,320	2,345,030	2,840,616	2,602,520	1,892,506	2,424,983	2,204,24	3,165,184	3,034,546	2,483,857	30,500,899
1902		2,656,061	2,193,320	1,7 2,26	2,230,050	1,166,813	191,793	256,197	25,313	155,516	516,996	2,344,718	2,901,304	17,641,192
1903		2,656,061	2,193,320	1,7 2,26	2,230,050	1,166,813	191,793	256,197	25,313	155,516	516,996	2,344,718	2,901,304	17,641,192
1904		2,997,579	3,429,260	2,279,36	4,460,20	3,347,591	3,026,156	2,237,989	2,981,221	1,917,23	3,423,63	3,391,226	.....	.....
Total both Co.'s—													
1901		5,317,171	4,377,777	4,459,072	4,567,304	5,415,350	5,226,355	4,095,625	4,995,152	4,739,767	6,010,358	5,675,157	4,865,657	59,774,675
1902		5,152,110	4,241,518	4,178,31	4,452,313	3,341,597	3,778,029	3,459,316	3,026,180	2,090,061	3,761,730	5,061,436	5,440,668	46,754,760
1903		5,277,522	5,772,370	4,43,772	5,230,240	6,247,948	6,505,235	6,157,017	7,095,1	5,0,3,13	5,412,2	5,154,279	5,694,365	68,831,104
1904		5,511,886	6,003,375	5,242,104	7,6 8,204	6,304,561	6,065,479	4,999,376	5,235,962	4,760,6	6,943,0	*5,527,0	.....	.....
Rock Island System—													
1901	(8,819 mi.)	2,194,486	1,941,381	2,064,950	1,991,110	2,205,885	2,137,325	2,290,856	2,666,672	2,722,967	2,961,248	2,811,487	2,201,249	28,741,332
1902	(8,819 to 7,835 mi.)	2,194,486	1,941,381	2,064,950	1,991,110	2,205,885	2,137,325	2,290,856	2,666,672	*2,270,000	*2,461,146	*2,678,015	*2,678,015	*27,679,796
1903	(7,033 to 7,192 mi.)	3,388,396	3,383,375	3,08 ,485	3,518,159	3,418,788	3,493,078	3,837,780	4,411,6	4,380,967	4,482,953	4,511,722	4,381,252	*45,738,646
1904	(7,192 to 7,192 mi.)	3,388,396	3,383,375	3,08 ,485	3,518,159	3,418,788	3,493,078	3,837,780	4,411,6	4,380,967	4,482,953	4,511,722	.....	.....
St. L. & S. W. Rys.—													
1901	(2,224 to 2,261 mi.)	1,700,547	1,490,43	1,603,105	1,545,278	1,654,810	1,628,870	1,651,592	1,764,511	1,811,489	2,177,812	2,031,948	1,689,519	20,774,007
1902	(2,261 to 2,304 mi.)	1,799,577	1,566,871	1,817,117	1,691,287	1,749,270	1,702,967	1,818,692	2,037,983	2,197,232	2,348,500	2,063,116	1,987,004	23,764,315
1903	(2,304 to 2,454 mi.)	2,211,360	2,024,115	2,498,257	2,422,0 0	2,542,330	2,465,525	2,783,608	3,414,424	3,253,404	3,443,518	3,242,415	3,186,500	34,502,010
1904	(2,491 to 2,8 0 mi.)	2,211,360	2,024,115	2,498,257	2,422,0 0	2,542,330	2,465,525	2,783,608	3,414,424	3,253,404	3,443,518	3,242,415	3,186,500	.....
St. Louis & San Francisco—													
1901	(1,235 to 1,593 mi.)	977,712	816,627	921,436	874,739	851,664	894,990	907,853	961,062	899,196	774,743	737,968	658,007	9,786,004
1902	(1,593 mi.)	1,264,98	1,055,2	1,1 2,2	1,1 2,2	1,1 2,2	1,1 2,2	1,1 2,2	1,1 2,2	1,1 2,2	1,1 2,2	1,1 2,2	1,1 2,2	13,1 2,2
1903	(1,593 to 1,803 mi.)	594,855	572,604	572,399	613,236	534,658	525,91	0,5,57	584,44	584,44	733,499	1,413	1,413	6,1 9,28
1904	(1,803 to 1,809 mi.)	636,971	569,164	593,657	519,111	535,161	557,884	541,981	714,139	760,586	696,264	645,772	626,307	7,396,501
Southern Pacific Co.—													
1901	(6,561 to 8,789 mi.)	6,150,158	5,736,447	6,445,78	6,836,85	6,841,974	6,285,347	6,721,677	7,396,923	7,007,615	8,279,211	7,745,230	7,372,286	85,798,79
1902	(8,789 to 8,8 8 mi.)	6,150,158	5,736,447	6,445,78	6,836,85	6,841,974	6,285,347	6,721,677	7,396,923	7,007,615	8,279,211	7,745,230	7,372,286	85,798,79
1903	(8,855 to 8,978 mi.)	7,002,940	5,913,438	6,981,51	7,306,979	7,459,814	7,76 ,006	7,724,124	7,920,767	7,218,05	8,13 ,84	8,284,958	8,035,779	92,06 ,364
1904	(8,978 mi.)	7,002,940	5,913,438	6,981,51	7,306,979	7,459,814	7,76 ,006	7,724,124	7,920,767	7,218,05	8,13 ,84	8,284,958	.....	.....
Southern Railway—													
1901	(6,040 to 6,740 mi.)	3,084,187	2,947,991	3,188,919	2,885,117	2,892,387	2,798,986	2,916,745	3,073,845	3,093,323	3,584,111	3,298,454	3,165,321	36,76 ,527
1902	(6,781 to 7,114 mi.)	3,284,686	2,979,355	3,242,903	3,143,464	3,173,370	3,034,833	3,241,416	3,196,256	3,320,343	3,672,389	3,505,723	3,531,305	40,177,469
1903	(7,114 to 7,144 mi.)	3,284,686	2,979,355	3,242,903	3,143,464	3,173,370	3,034,833	3,241,416	3,196,256	3,320,343	3,672,389	3,505,723	3,531,305	40,177,469
1904	(7,144 to 7,803 mi.)	3,722,044	3,379,899	4,054,180	3,521,783	3,532,192	3,487,550	3,710,17	4,041,551	4,289,941	4,434,303	4,202,706	*4,118,604	46,107,312
Texas & Pacific—													
1901	(1,570 to 1,965 mi.)	1,073,516	950,700	986,890	908,100	884,126	735,363	743,754	847,069	919,360	1,167,443	1,139,502	1,349,223	11,776,079
1902	(1,965 to 1,710 mi.)	1,073,516	950,700	986,890	908,100	884,126	735,363	743,754	847,069	919,360	1,167,443	1,139,502	1,349,223	11,776,079
1903	(1,710 to 1,754 mi.)	1,057,061	909,891	1,001,554	927,916	910,348	774,751	783,770	881,170	944,345	1,184,834	1,2 8,331	1,419,726	12,044,743
1904	(1,754 to 1,855 mi.)	1,139,456	1,001,51	948,934	862,862	798,941	739,421	729,44	885,87	1,030,15	1,245,96	1,234,796	*1,324,38	12,340,760
Toledo & Ohio Cent.—													
1901	(430 mi.)	306,418	276,044	292,902	249,107	235,915	250,32	250,713	265,699	240,770	256,25	271,486	.....	2,758,826
1902	(430 to 436 mi.)	273,197	230,408	29 ,11	291,123	278,052	268,9	269,8	283,4	271,13	*276,07	*60,06	2,977,141	
1903	(436 mi.)	273,197	230,408	29 ,11	291,123	278,052	268,9	269,8	283,4	362,716	340,934	311,46	*2,347	3,380,459
1904	(436 to 440 mi.)	340,958	287,763	325,74	303,642	322,341	286,72	313,29	350,44	384,110	390,36	384,191	*2,347	3,900,050
Union Pacific System—													
1901	(5,408 to 5,740 mi.)	3,211,501	3,886,633	3,994,313	3,418,73	3,619,341	3,759,141	3,948,692	4,121,545	4,240,414	4,797,380	4,488,437	3,866,226	45,584,891
1902	(5,784 to 5,761 mi.)	3,942,968	3,326,156	3,476,830	3,740,874	3,710,037	3,860,440	4,196,141	4,329,286	4,687,571	4,993,161	4,744,427	4,126,067	49,098,849
1903	(5,761 to 5,344 mi.)	5,040,926	4,280,753	5,235,74	5,463,912	5,241,931	5,666,740	6,012,960	6,550,44	6,584,110	7,190,436	6,803,373	6,444,119	70,454,504
1904	(5,344 to 5,365 mi.)	*4,993,775	*3,937,901	*4,617,98	*4,159,27	*4,451,769	*4,411,869	*4,465,60	*4,812,960	*4,547,856	*5,595,73	*5,719,786	.....	.....
Wabash—													
1901	(2,356 to 2,367 mi.)	1,518,985	1,270,496	1,467,306	1,354,553	1,411,869	1,427,698	1,552,241	1,688,870	1,661,284	1,805,700	1,639,573	1,592,341	18,986,251
1902	(2,367 to 2,484 mi.)	1,562,475	1,316,512	1,706,831	1,760,981	1,792,804	1,792,804	2,070,15	2,231,4	2,295,93	2,406,19	2,181,07	1,871,07	21,961,968
1903	(2,484 to 2,498 mi.)	1,562,475	1,316,512	1,706,831	1,760,981	1,792,804	1,792,804	2,070,15	2,231,4	2,295,93	2,406,19	2,181,07	1,871,07	21,961,968
1904	(2,498 to 2,616 mi.)	1,771,413	1,523,841	1,750,917	1,794,759	1,859,103	2,025,064	2,082,152	2,480,755	2,650,2	2,956,0	2,6 2,0	2,2 8,0	26,46,8
Wisconsin Central—													
1901	(695 to 977 mi.)	410,908	356,427	432,106	419,561	439,854	521,197	525,259	549,370	492,319	556,975	482,308	441,976	5,631,055
1902	(977 mi.)	457,262	405,201	477,36	485,0 0	485,0 0	485,0 0	485,0 0	485,0 0	485,0 0	485,0 0	485,0 0	490,61	5,697,486
1903	(977 mi.)	470,795	441,857	568,414	559,4 0	559,4 0	606,859	620,41	618,338	593,0 0	609,0 0	485,0 0	*59,0 0	6,530,603
1904	(977 to 1,034 mi.)	470,795	441,857	568,414	559,4 0	559,4 0	606,859	620,41	618,338	593,0 0	609,0 0	485,0 0	.....	.....
Yazoo & Miss. Val.—													
1901	(1,047 to 1,062 mi.)	644,101	562,530	616,000	426,991	410,815	362,843	410,305	429,063	454,710	666,484	775,493	668,063	6,362,398
1902	(1,062 to 1,162 mi.)	618,314	539,119	555,855	534,528	[illegible]	446,490	441,06	505,217	588,167	758,964	788,491	759,261	6,995,908
1903	(1,162 to 1,171 mi.)	640,956	580,783	625,74	593,962	623,241	566,79	613,296	650,44	684,110	1,00,36	803,979	749,15	7,83,14
1904	(1,171 to 1,201 mi.)	736,167	714,190	672,08	660,377	[illegible]	[illegible]	[illegible]	851,54	643,587	854,451	996,717	*972,2	8,412,151

* Approximate figures. † And 66 miles of canal. ‡ Includes Buffalo & Allegheny Valley Division beginning with 1901. a Results on St. Paul & Duluth lines.
b Includes Cincinnati & Muskingum Valley. c Includes Montgomery Division in all the years. d Includes for all periods the Beech Creek Railroad, the Fall Brook System and the Boston & Albany Railroad.
e Figures are given in Mexican currency. g Includes Missouri Valley Line. h Includes San Antonio extension since May 15, 1901.
i St. Louis Division included. l Includes Lake Erie & Detroit River Ry.
m Lorain & Conrad was reduced in July, 1901, on account of the sale of part of the Oregon Short Line System.
n These figures are on a new basis, covering Choctaw Road, Burlington Cedar Rapids & Northern, &c., &c. o Figures for these years include other income.
p These figures involve corrections in some of the months. q These figures do not include other income.

RAILROAD AND OTHER MAPS IN THIS SECTION.

MAP.	PAGE.	MAP.	PAGE.
Atchison Topeka & Santa Fe Railway System	255	Kansas City Southern	319
Atlantic Coast Line	257	Lehigh Valley	322
Baltimore & Ohio	260	Louisiana & Arkansas	324
Bangor & Aroostook	262	Louisville & Nashville	326
Buffalo Rochester & Pittsburg	264	Mexican Central	329
Buffalo & Susquehanna	266	Minneapolis & St. Louis	331
Buffalo & Susquehanna Iron Co	398	Missouri Pacific	333
Bush Terminal	400	Mobile Jackson & Kansas City	335
Chesapeake & Ohio	271	Nashville Chattanooga & St. Louis	337
Chicago & Alton	273	National RR. of Mexico	339
Chicago Burlington & Quincy	275	New Mexico Railway & Coal	341
Chicago Cincinnati & Louisville	277	New York Central & Hudson River	343
Chicago Great Western	278	New York Ontario & Western	345
Chicago Indianapolis & Louisville	280	Norfolk & Western	347
Chicago & North Western	283	Northern Pacific	350, 351
Cincinnati Hamilton & Dayton	286	Pennsylvania	354
Cleveland Cincinnati Chicago & St. Louis	288	Pere Marquette	356
Colorado & Southern	290	Pittsburg Cincinnati Chicago & St. Louis	359
Delaware & Hudson	293	Reading Company System	365
Delaware Lackawanna & Western	294	Rock Island Company	362, 363
Denver & Rio Grande	296	St. Louis & San Francisco	369
Erie RR.	300	St. Louis Southwestern	371
Grand Trunk Pacific	301	Seaboard Air Line	373
Great Northern	304, 305	Southern Indiana	375
Gulf & Ship Island	308	Southern Pacific Company	378, 379
Hocking Valley	310	Southern Railway	380, 387
Illinois Central	312	Toledo & Ohio Central	383
Illinois Iowa & Minnesota	312	Underground Electric Railways of London	385
Interborough Rapid Transit (New York City)	315	Union Pacific	388
Iowa Central	316	Wabash Railroad	390
Kansas City Mexico & Orient	317	Wisconsin Central	393

EVERSZ & COMPANY

BANKERS

220 LA SALLE ST., CHICAGO

RAILROAD BONDS

Marshall, Spader & Company

74 BROADWAY AND WALDORF-ASTORIA,

NEW YORK.

MEMBERS

NEW YORK STOCK EXCHANGE, NEW YORK COFFEE EXCHANGE,
NEW YORK COTTON EXCHANGE, CHICAGO BOARD OF TRADE.

BRANCH OFFICES:

HOTEL BELLEVUE-STRATFORD, **PHILADELPHIA.** UNION TRUST BUILDING, **BALTIMORE.**

Marked Economy in Locomotive Boiler Maintenance.

By MR. A. R. RAYMER,

Assistant Chief Engineer Pittsburgh & Lake Erie Railroad.

THE BENEFITS RESULTING FROM THE USE OF TREATED WATER, IN COMPARISON WITH THE CONDITIONS EXISTING WHEN THE LOCOMOTIVE FEED WATER WAS USED IN THE RAW CONDITION AS PUMPED FROM THE RIVERS, ARE CLEARLY SHOWN BY A FEW FACTS FROM THE RECORDS. COMPARING RESULTS IN AUGUST, 1902, WITH THOSE OF AUGUST, 1904: RAW WATER HAVING BEEN USED DURING THE FORMER AND TREATED WATER DURING THE LATTER PERIOD.

a.—NUMBER OF TRAINS GIVEN UP ON THE ROAD ON ACCOUNT OF LEAKING BOILERS DURING AUGUST, 1902, WAS TWENTY-SEVEN, WHILE THE NUMBER GIVEN UP FOR THE SAME CAUSE IN AUGUST, 1904, WAS TWO.

b.—NUMBER OF ENGINES THAT HAD TO REDUCE THE LOADING, BY SETTING OFF CARS, ON ACCOUNT OF BOILERS LEAKING, DURING AUGUST, 1902, WAS THIRTEEN, WHILE FOR AUGUST, 1904, NONE NEEDED TO DO THIS.

c.—NUMBER OF THROUGH TRAINS DURING AUGUST, 1902, WITH DELAYS OF ONE HOUR OR MORE, THAT HAD LOCOMOTIVES CHANGED AT McKEES ROCKS ON ACCOUNT OF BOILERS LEAKING WAS THIRTY-ONE, WHILE THE CORRESPONDING NUMBER FOR AUGUST, 1904, WAS ONLY THREE.

OUR VICE-PRESIDENT TOLD ME A FEW DAYS AGO, IN SPEAKING OF THE BENEFITS DERIVED FROM THE PURIFICATION OF WATER AND THE USE OF THIS PLANT AT McKEES ROCKS ROUNDHOUSE, THAT OUR BUSINESS DURING THE MONTHS OF JULY AND AUGUST THIS YEAR WAS WITHIN ONE PER CENT OF THE BUSINESS LAST YEAR; LAST YEAR ALL OF OUR LOCOMOTIVES, ABOUT TWO HUNDRED OF THEM, WERE BUSY; THIS YEAR HE HAS BEEN ABLE TO LEASE SEVENTEEN OF THEM TO NEIGHBORING ROADS. THE INFERENCE TO BE DRAWN FROM THIS WILL BE APPARENT.

SIMILAR COMPARISONS CAN BE MADE FROM RESULTS ALREADY ATTAINED WHICH SHOW ENORMOUS ADVANTAGES IN FAVOR OF USING PURIFIED WATER, IN THE INCREASED LIFE OF FLUES AND OF FIRE BOXES, ETC., AND IN THE REDUCTION OF BOILER-MAKERS' WAGES—IN THE INCREASED SERVICE OBTAINED FROM THE LOCOMOTIVES AND THE REDUCTION OF FUEL NECESSARY ON ACCOUNT OF THE REMOVAL OF SCALE.—*Extract from a paper read before the Western Railway Club, Chicago, October 18, 1904.*

NOTE.—The results referred to were effected by the ten (10) water softeners installed by KENNICOTT WATER SOFTENER COMPANY, of Chicago, Illinois, during 1903.

These results were obtained notwithstanding the fact that the water conditions in this district during 1904 were the most serious experienced in a great many years.

Further data upon this particular installation can be had by reference to the January, 1905, issue of the "American Engineer and Railroad Journal," pages 16 and 19.

T. W. STEPHENS & CO.,

BANKERS,

2 WALL STREET, NEW YORK.

Investment Bonds.

INVESTMENT BONDS,

MUNICIPAL, RAILROAD, CORPORATION,

SUITABLE FOR BANKS, INDIVIDUALS AND TRUST FUNDS,

Yielding Investors 4 to 6 Per Cent.

WE BUY AND SELL ALL ISSUES OF

U. S. GOVERNMENT BONDS.

WRITE FOR LIST.

ADDRESS BOND DEPARTMENT

THE AMERICAN TRUST & SAVINGS BANK,

171 LA SALLE STREET, CHICAGO

Capital,	**$2,000,000**
Surplus and Profits,	**1,250,000**
Deposits,	**19,000,000**

JOHN MUNROE & CO.,

FOREIGN BANKERS,

No. 30 Pine Street New York.

No. 4 Post Office Square, Boston.

FURNISH EXCHANGE FOR COMMERCIAL AND TRAVELING PURPOSES ON PARIS, LONDON, BERLIN, ZURICH AND ST. GALL.

CABLE TRANSFERS ON PARIS.

TRAVELING CREDITS IN POUNDS STERLING AND IN FRANCS.

HOUSE IN PARIS: MUNROE & CO., BY WHOM ACCOUNTS WITH AMERICAN BANKS AND BANKERS ARE OPENED ON FAVORABLE TERMS.

THE EQUITABLE TRUST COMPANY

152 MONROE STREET, CHICAGO

CAPITAL PAID UP - - - - - - - - - - $500,000
SURPLUS - - - - - - - - - - - - - $400,000

Acts as Trustee for Corporations, Firms and Individuals and as agents for the registration and transfer of bonds and stocks of Corporations and the payment of coupons, interest and dividends . . . Interest paid on deposits

DIRECTORS

WILLIAM BEST JOHN M. SMYTH MAURICE ROSENFELD
F. M. BLOUNT FRED G. McNALLY L. A. WALTON J. R. WALSH

OFFICERS

J. R. WALSH, President L. A. WALTON, Vice-President
C. D. ORGAN, Sec'y and Treasurer
C. HUNTOON, Ass't Sec'y and Ass't Treas.

J. P. MORGAN & CO.

Domestic and Foreign Bankers,

Wall St., cor. of Broad St.,

NEW YORK.

DREXEL & CO.,
Cor. 5th and Chestnut Streets,
PHILADELPHIA.

MORGAN, HARJES & CO.,
31 Boulevard Haussmann,
PARIS.

Securities Bought and Sold on Commission.

Interest Allowed on Deposits.

Foreign Exchange. Commercial Credits.

CIRCULAR LETTERS FOR TRAVELERS, AVAILABLE IN ALL PARTS OF THE WORLD.

ATTORNEYS AND AGENTS OF

Messrs. J. S. Morgan & Co.

No. 22 Old Broad Street, London.

UNIVERSITY OF ILLINOIS-URBANA
3 0112 064225383

AMERICAN

BANK NOTE COMPANY,

78 to 86 Trinity Place,

NEW YORK

ENGRAVERS AND PRINTERS

FROM STEEL PLATES OF

RAILROAD BONDS

AND

STOCK CERTIFICATES,

BANK NOTES,

CHECKS, BILLS OF EXCHANGE, Etc.

SIMILAR DOCUMENTS IN

LITHOGRAPHY.

RAILROAD TICKETS,

FOLDERS AND MAPS.